



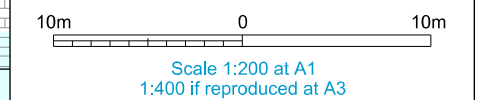
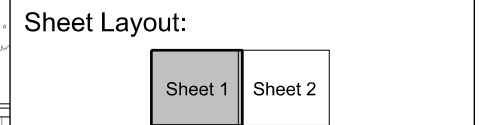
Coordinates are to be Ordnance Survey Datum OSGB36. All levels are in metres and relate to the Tunnel Datum which is 100 metres below Ordnance Datum Newlyn.

Key:
 Maximum temporary extent of loss of listed buildings / structures

Notes:
 1. All dimensions and levels are approximate.
 2. Drawing to be read in conjunction with conservation statement.

Rev 1:
 1. Maximum permanent extent of loss for new mooring brows added.

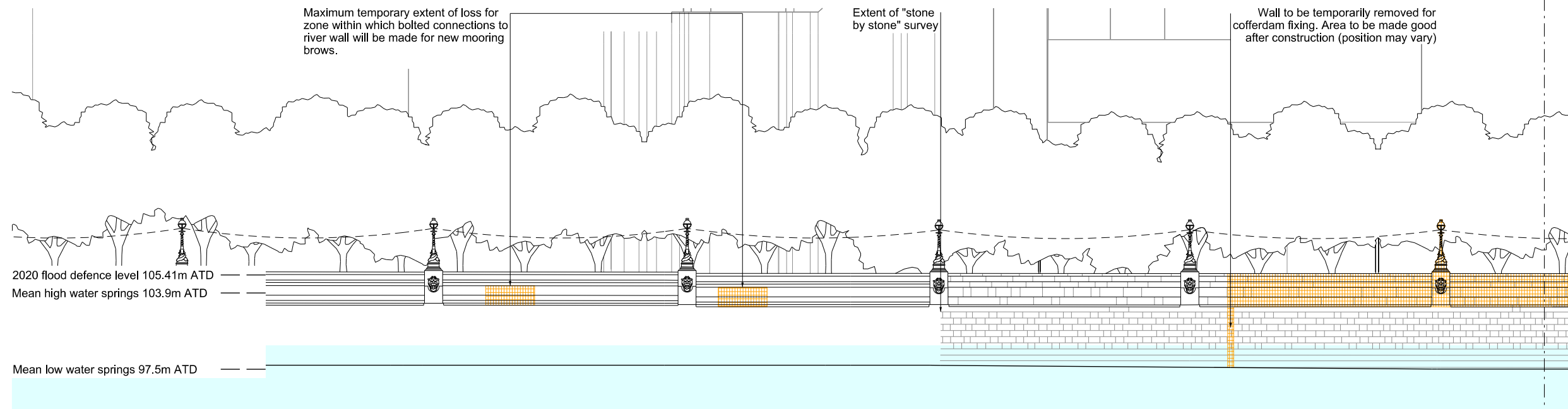
Rev 2:
 1. Maximum permanent extent of loss for new mooring brows removed.
 2. Location of vessel revised.



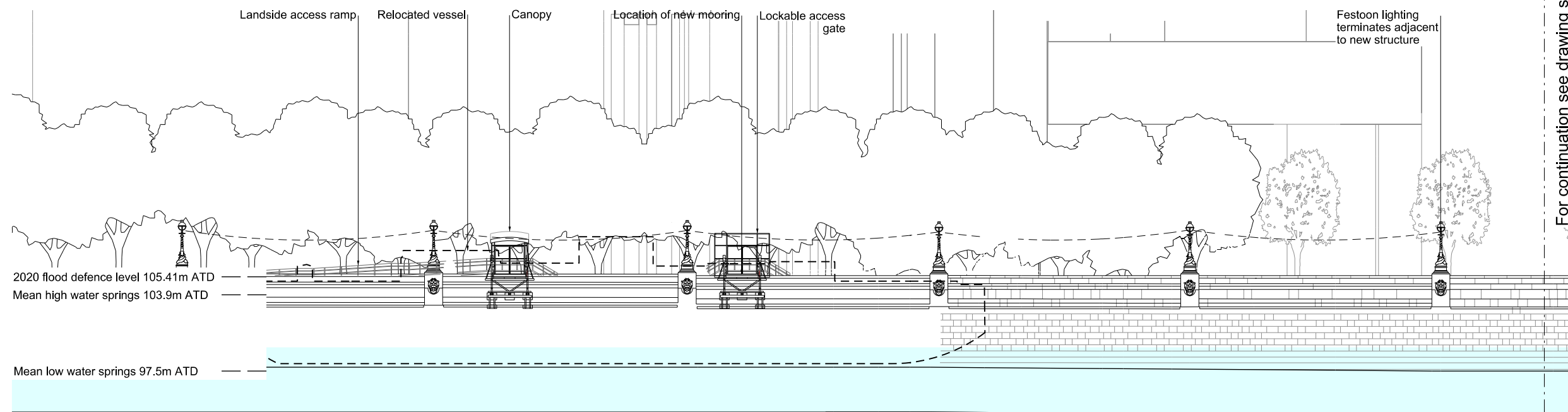
ILLUSTRATIVE
 Save for maximum extent of loss of listed structures which is for approval

Location
Victoria Embankment Foreshore
 City of Westminster

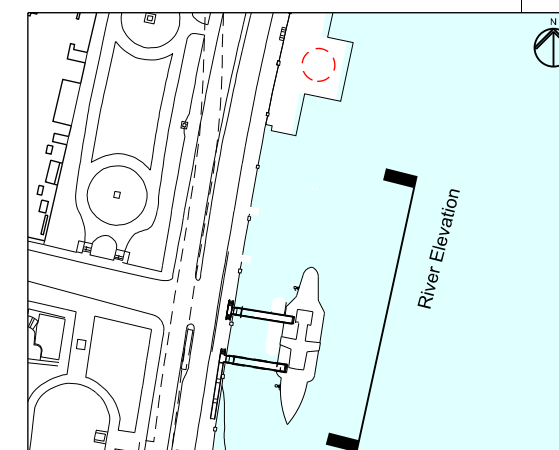
Document Information
Application for Development Consent
 As existing and proposed river elevation
 Impact on listed structure (sheet 1 of 2)
 Book of plans - section 18
 DCO-PP-16X-VCTEF-180047 - Rev 2
 Sept 2022



Existing river elevation



Proposed river elevation



For continuation see drawing sheet 2