

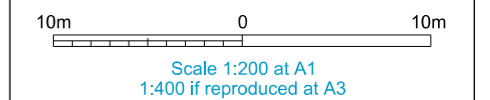
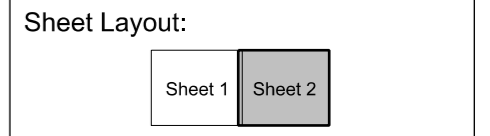


Coordinates are to be Ordnance Survey Datum OSGB36. All levels are in metres and relate to the Tunnel Datum which is 100 metres below Ordnance Datum Newlyn.

- Key:**
- Maximum temporary extent of loss of listed buildings / structures
 - Maximum permanent extent of loss of listed buildings / structures

- Notes:**
1. All dimensions and levels are approximate.

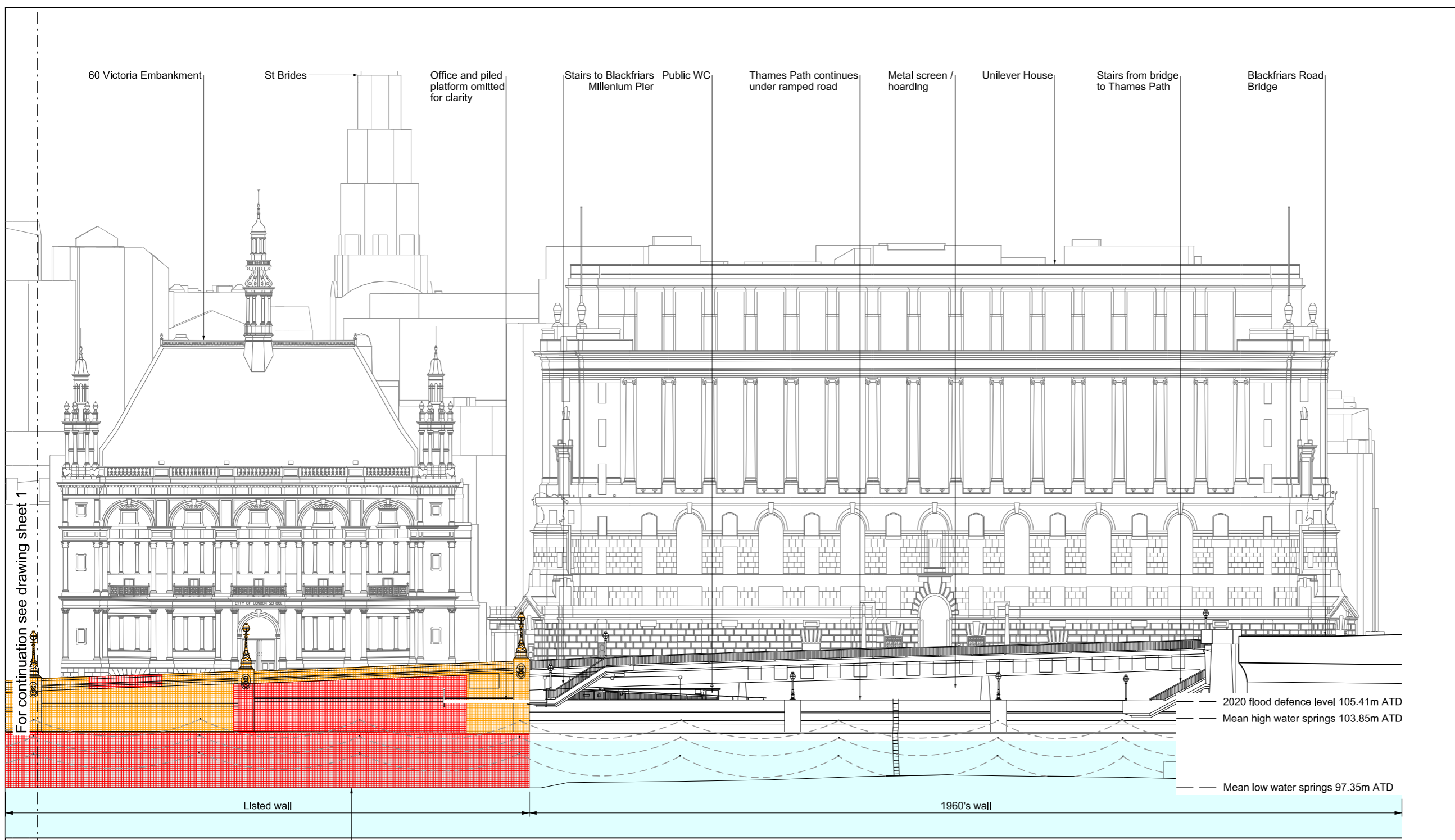
- Rev 1:**
1. Opening in wall for pedestrian access: area of maximum permanent extent of loss of listed buildings / structures changed to temporary loss.
 2. Opening in wall for overflow weir chamber: area of maximum temporary extent of loss of listed buildings / structures changed to permanent loss.
 3. Label added concerning river wall below the water line.



FOR APPROVAL

Location
Blackfriars Bridge Foreshore
 City of London

Document Information
Application for Development Consent
 Extent of loss of listed river wall
 Sheet 2 of 2
 Book of plans - section 19
 DCO-PP-17X-BLABF-190023 - Rev 1
 May 2020



For continuation see drawing sheet 1

Permanent loss of the listed river wall authorised under the DCO extends to the toe of the river wall below the water line.

As existing section AA