



Coordinates are to be Ordnance Survey Datum OSGB36. All levels are in metres and relate to the Tunnel Datum which is 100 metres below Ordnance Datum Newlyn.

- Key:**
- Maximum temporary extent of loss of listed buildings / structures
  - Maximum permanent extent of loss of listed buildings / structures

**Notes:**

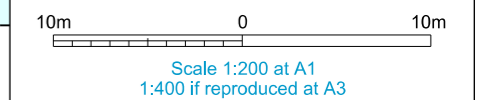
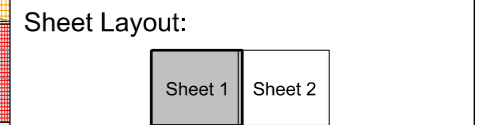
1. All dimensions and levels are approximate.

**Rev 1:**

1. Note added relating to sturgeon.
2. River flood levels note moved.

**Rev 2:**

1. Label added concerning river wall below the water line.



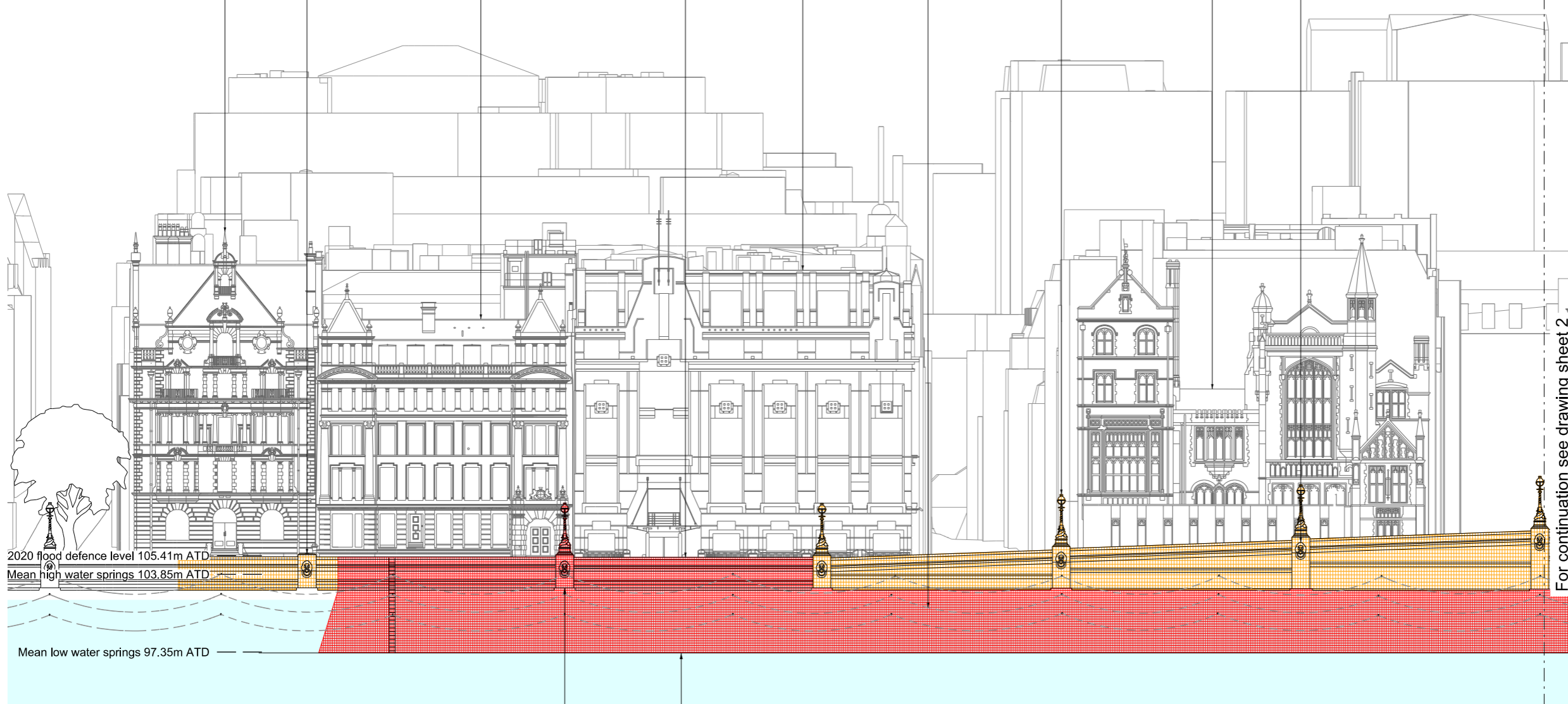
**FOR APPROVAL**

**Location**  
**Blackfriars Bridge Foreshore**  
 City of London

**Document Information**  
**Application for Development Consent**  
 Extent of loss of listed river wall  
 Sheet 1 of 2  
 Book of plans - section 19  
 DCO-PP-17X-BLABF-190022 - Rev 2  
 May 2020



Telephone House    Empty plinth without sturgeon lamp post    Audit House    Embankment wall    Carmelite House    In-river safety chains    Listed sturgeon lamp post    Sion College    Listed lions head



2020 flood defence level 105.41m ATD  
 Mean high water springs 103.85m ATD  
 Mean low water springs 97.35m ATD

Sturgeon and lionheads to be removed and retained for reuse elsewhere on the site post-construction.

Permanent loss of the listed river wall authorised under the DCO extends to the toe of the river wall below the water line.

For continuation see drawing sheet 2

As existing section AA

