

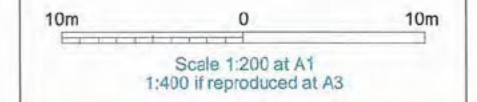
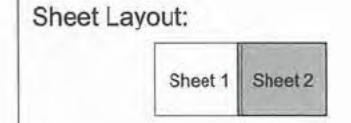
Mapping reproduced by permission of Ordnance Survey on behalf of HMSO. © Crown Copyright and Database right 2012. All rights reserved. Ordnance Survey licence number 100019345



Coordinates are to be Ordnance Survey Datum OSGB36. All levels are in metres and relate to the Tunnel Datum which is 100 metres below Ordnance Datum Newlyn.

- Key:**
- Maximum temporary extent of loss of listed buildings / structures
 - Maximum permanent extent of loss of listed buildings / structures

Notes:
1. All dimensions and levels are approximate.



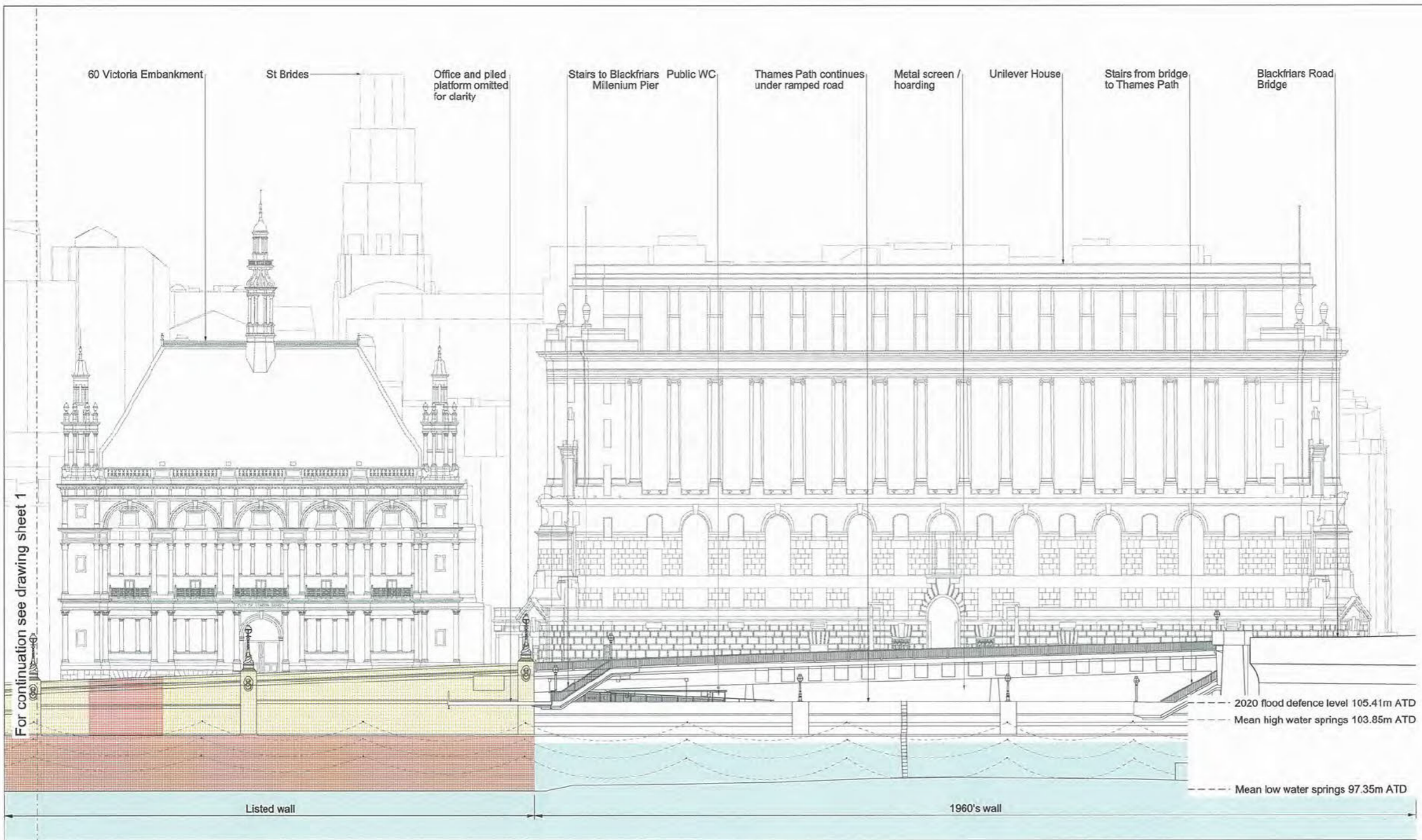
FOR APPROVAL

Location
Blackfriars Bridge Foreshore
City of London

Document Information
Application for Development Consent
Extent of loss of listed river wall
Sheet 2 of 2
Book of plans - section 19
DCO-PP-17X-BLABF-190023
January 2013



© Thames Water Utilities Ltd 2008



For continuation see drawing sheet 1

We, Lindsay Speed and Sarah Fairbrother, are authorised by the Secretaries of State for Communities and Local Government and Environment, Food and Rural Affairs, to hereby certify that this plan is a true copy of a plan referred to in Article 61 (1) (d) and schedule 2 part 4 of the Thames Water Utilities Limited (Thames Tideway Tunnel) Order 2014.

[Redacted]

24 September 2014

As existing section AA

