

Mapping reproduced by permission of Ordnance Survey on behalf of HMSO. © Crown Copyright and Database right 2012. All rights reserved. Ordnance Survey licence number 100019345



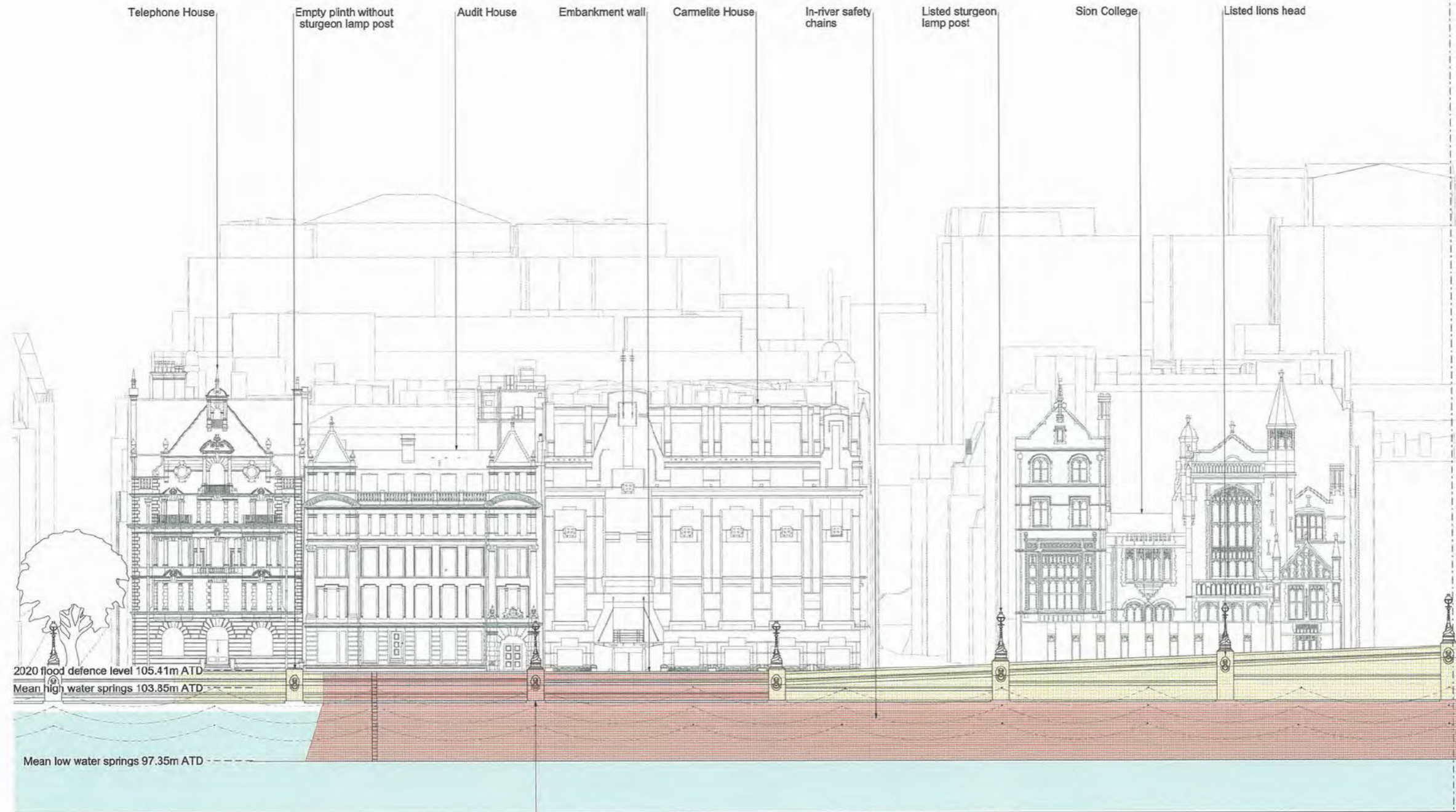
Coordinates are to be Ordnance Survey Datum CSGB36. All levels are in metres and relate to the Tunnel Datum which is 100 metres below Ordnance Datum Newlyn.

- Key:**
- Maximum temporary extent of loss of listed buildings / structures
 - Maximum permanent extent of loss of listed buildings / structures

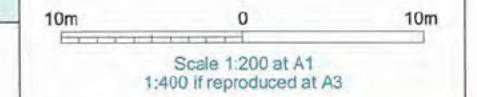
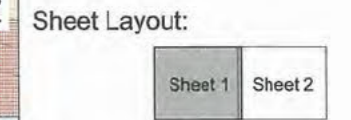
Notes:

1. All dimensions and levels are approximate.

- Rev 1:**
1. Note added relating to sturgeon.
 2. River flood levels note moved.



For continuation see drawing sheet 2



FOR APPROVAL

Location
Blackfriars Bridge Foreshore
 City of London

Document Information
Application for Development Consent
 Extent of loss of listed river wall
 Sheet 1 of 2
 Book of plans - section 19
 DCO-PP-17X-BLABF-190022- Rev 1
 November 2013



Sturgeon and lionheads to be removed and retained for reuse elsewhere on the site post-construction.

We, Lindsay Speed and Sarah Fairbrother, are authorised by the Secretaries of State for Communities and Local Government and Environment, Food and Rural Affairs, to hereby certify that this plan is a true copy of a plan referred to in Article 61 (1) (d) and schedule 2 part 4 of the Thames Water Utilities Limited (Thames Tideway Tunnel) Order 2014.



24 September 2014

As existing section AA

