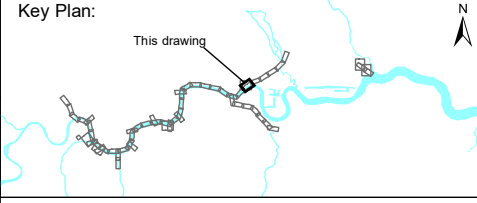
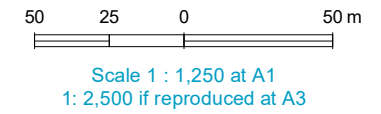


Mapping reproduced by permission of Ordnance Survey on behalf of HMSO. © Crown Copyright and Database right 2016. All rights reserved. Ordnance Survey licence number 100056637



- Key:**
- Limits of deviation (LoD)
 - - - - - Limits of land to be acquired or used (LLAU)
 - Local authority boundary
 - Mean High Water
 - - - - - Mean Low Water

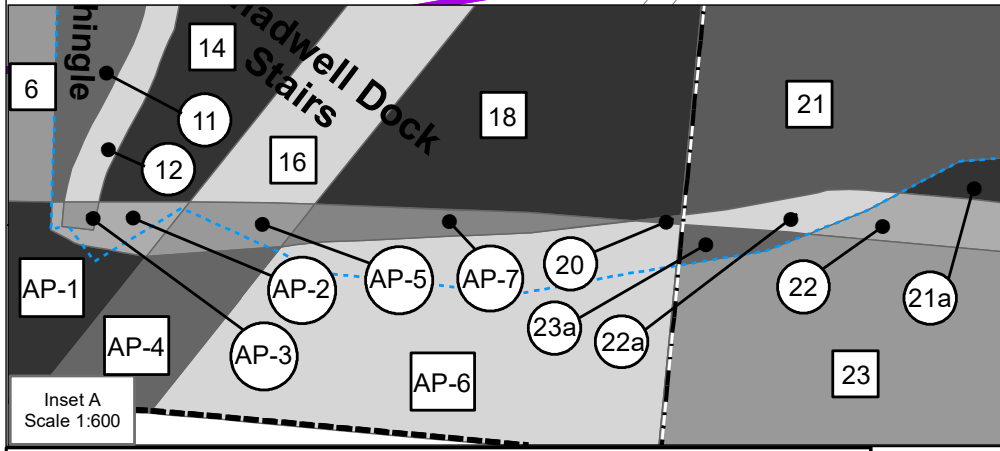
- Notes:**
- Plots AP 1-8 relate to subsoil land only.
- Rev 1:**
- Symbology of local authority boundary has changed
- Rev 2:**
- Addition of Mean Low Water and Mean High Water to key and change in symbology of Mean Low Water
- Rev 3:**
- Plots AP-1, AP-2, AP-3, AP-4, AP-5, AP-6, AP-7, AP-8 added
 - Plot 23 split to create 23b, 23c, 23d
 - Amendment and addition of Limits of Deviation
- Rev 4:**
- Plot 23 reinstated
 - Limits of Deviation for connection tunnel removed
 - Informative note about Plots AP 1-8 added to drawing



FOR APPROVAL

Location
Project wide
London

Document Information
Application for Development Consent
Land plan
Main tunnel sheet 49
Book of plans - section 3
DCO-LP-000-ZZZZ-030040 - Rev 4
January 2020



London Borough of Tower Hamlets			
Unrestricted powers to acquire or use land	Powers limited to acquisition of subsoil only	Powers limited to temporary use of land or acquisition of rights	Powers limited to acquisition of subsoil or temporary use of land or acquisition of rights
Number on Plan	Number on Plan	Number on Plan	Number on Plan
26, 26a, 27-30 and 31	6-20, 38-40 and 41	23, 23a, 24, 25, 32-34 and 35	21, 21a, 22, 22a, 36, 36a and 37