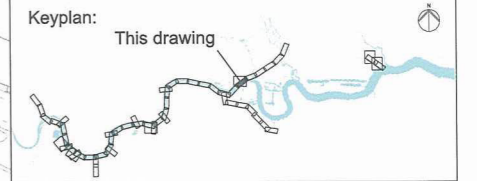


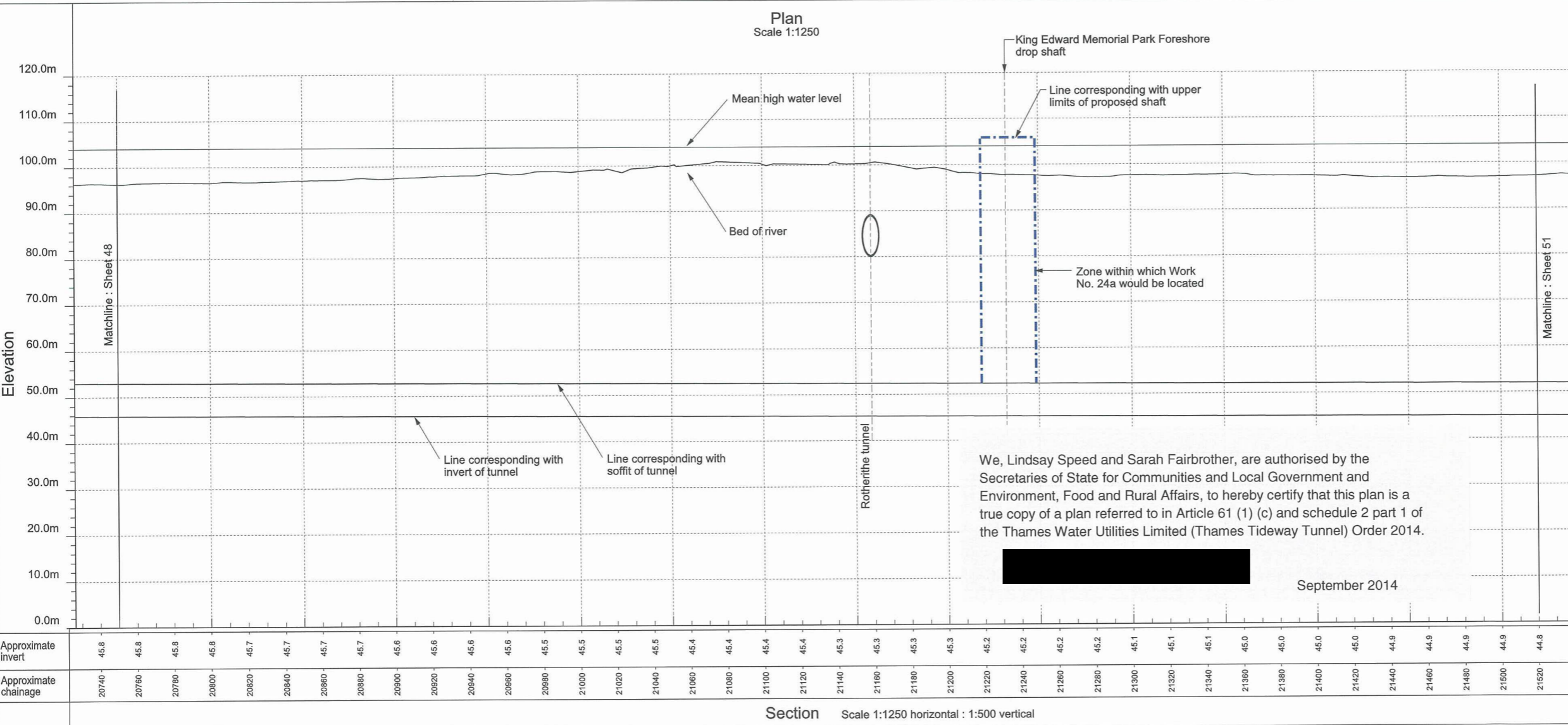
Mapping reproduced by permission of Ordnance Survey on behalf of HMSO. © Crown Copyright and Database right 2012. All rights reserved. Ordnance Survey licence number 100019345



Coordinates are to be Ordnance Survey Datum OSGB36. All levels are in metres and relate to the Tunnel Datum which is 100 metres below Ordnance Datum Newlyn.

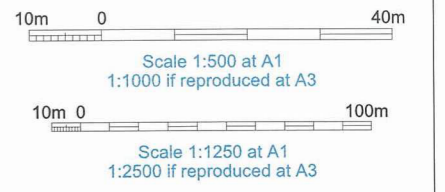
- Key:**
- Local authority boundary
 - Order limits
 - - - Limits of land to be acquired or used (LLAU)
 - - - Tunnel limits of deviation (LOD)
 - - - Works centreline
 - - - Zone within which the shaft would be located

- Notes:**
1. Invert and soffit levels are applied to the internal surface of the finished tunnel lining and are subject to the vertical limits of deviation specified in the Draft Development Consent Order.
 2. Chainages are calculated from the centre of the anticipated location of the shafts within the zones within which they would be located and are subject to the horizontal limits of deviation shown on the Works Plans.
 3. This section is drawn along the centreline of Work No. 1d.



Plan
Scale 1:1250

Section
Scale 1:1250 horizontal : 1:500 vertical



FOR APPROVAL

We, Lindsay Speed and Sarah Fairbrother, are authorised by the Secretaries of State for Communities and Local Government and Environment, Food and Rural Affairs, to hereby certify that this plan is a true copy of a plan referred to in Article 61 (1) (c) and schedule 2 part 1 of the Thames Water Utilities Limited (Thames Tideway Tunnel) Order 2014.



September 2014

Location
Project wide
London

Document Information
Application for Development Consent
Works plan and section
Main tunnel sheet 49
Book of plans - section 1
DCO-WP-000-ZZZZZ-010050
January 2013

