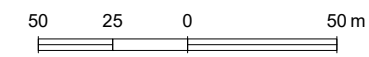


- Key:**
- Limits of deviation (LoD)
 - Limits of land to be acquired or used (LLAU)
 - Local authority boundary
 - Mean High Water
 - Mean Low Water

- Notes:**
- Rev 1:
1. Symbology of local authority boundary has changed
- Rev 2:
1. Addition of Mean Low Water and Mean High Water to key and change in symbology of Mean Low Water
- Rev 3:
1. Plots AP-1, AP-2, AP-3, AP-4, AP-5, AP-6, AP-7, AP-8 added
2. Plot 23 split to create 23b, 23c and 23d
3. Amendment and addition of Limits of Deviation

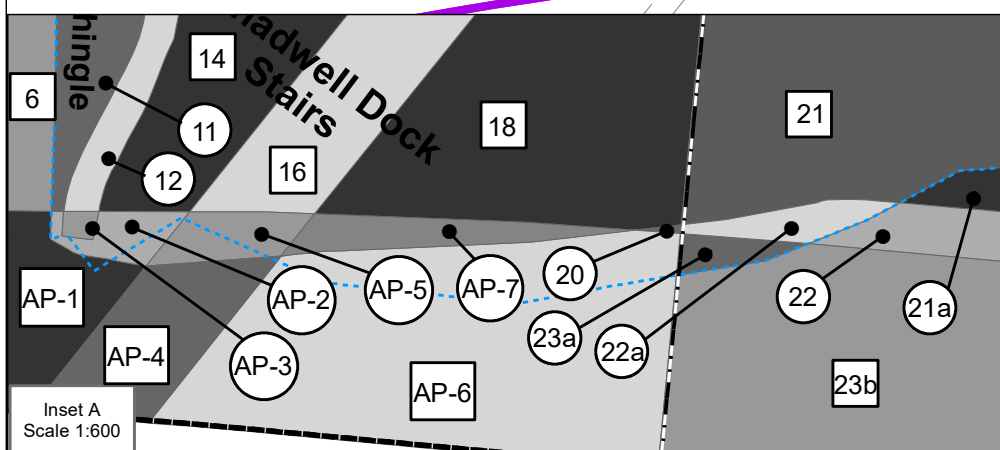
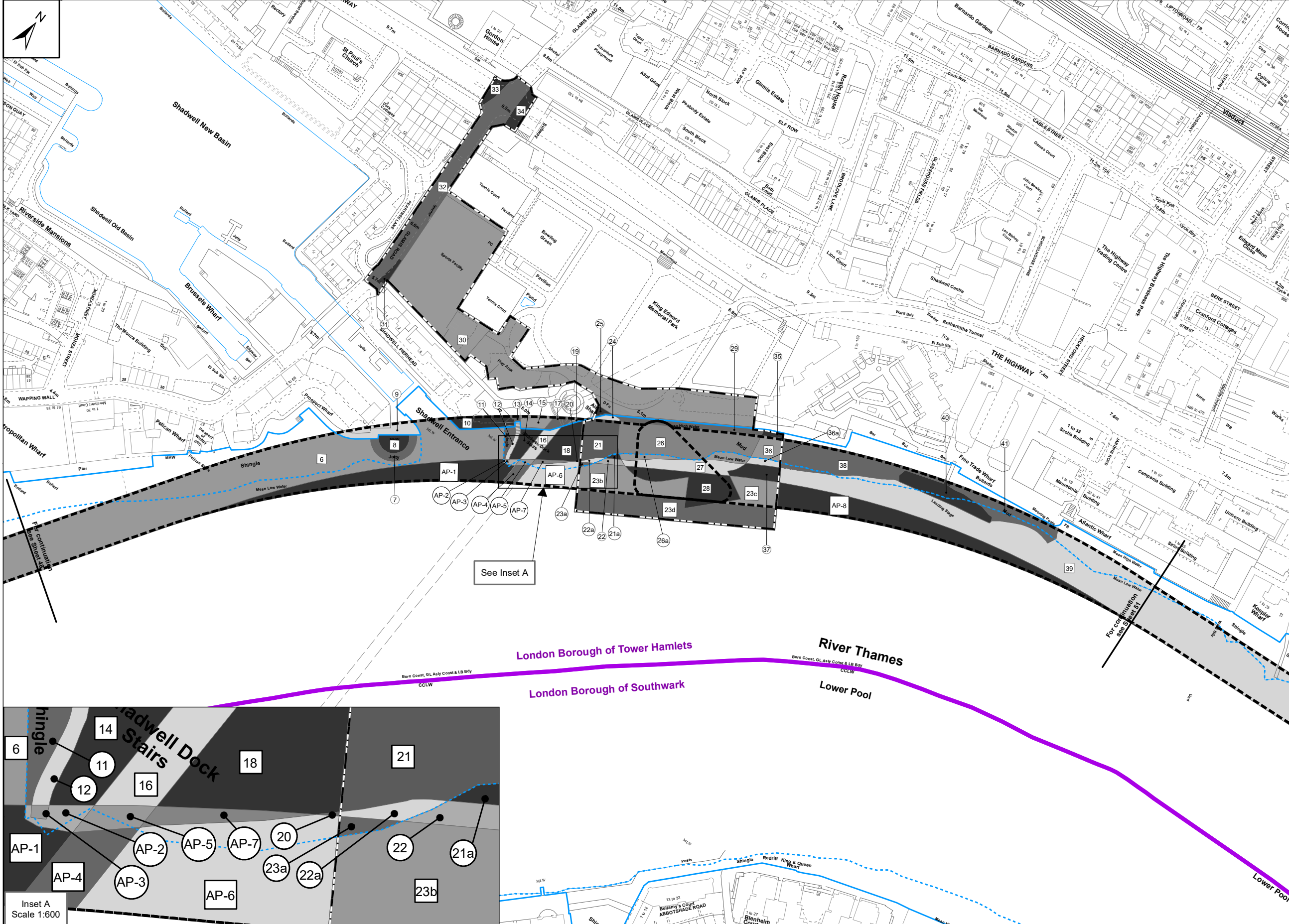


Scale 1 : 2,500 at A3

FOR APPROVAL

Location
Project wide
London

Document Information
Application for Development Consent
Land plan
Main tunnel sheet 49
Book of plans - section 3
DCO-LP-000-ZZZZ-030040 - Rev 3
August 2019



London Borough of Tower Hamlets			
Unrestricted powers to acquire or use land	Powers limited to acquisition of subsoil only	Powers limited to temporary use of land or acquisition of rights	Powers limited to acquisition of subsoil or temporary use of land or acquisition of rights
Number on Plan	Number on Plan	Number on Plan	Number on Plan
26, 26a, 27-31	6-20, 38-41 and AP-1-8	23d, 24, 25, 32-35	21, 21a, 22, 22a, 23a, 23b, 23c, 36, 36a and 37