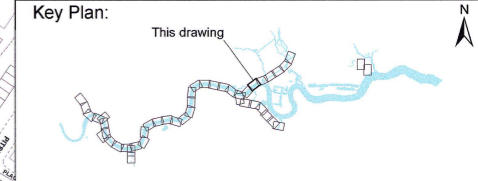


Mapping reproduced by permission of Ordnance Survey on behalf of HMSO. © Crown Copyright and Database right 2012. All rights reserved. Ordnance Survey licence number 100019345



- Key:
- Limits of deviation (LoD)
 - Limits of land to be acquired or used (LLAU)
 - Local authority boundary
 - Mean Low Water
 - Mean High Water

We, Lindsay Speed and Sarah Fairbrother, are authorised by the Secretaries of State for Communities and Local Government and Environment, Food and Rural Affairs, to hereby certify that this plan is a true copy of a plan referred to in Article 61 (1) (a) and schedule 2 part 2 of the Thames Water Utilities Limited (Thames Tideway Tunnel) Order 2014.



23 September 2014

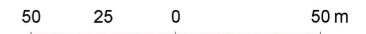
Notes:

Rev 1:

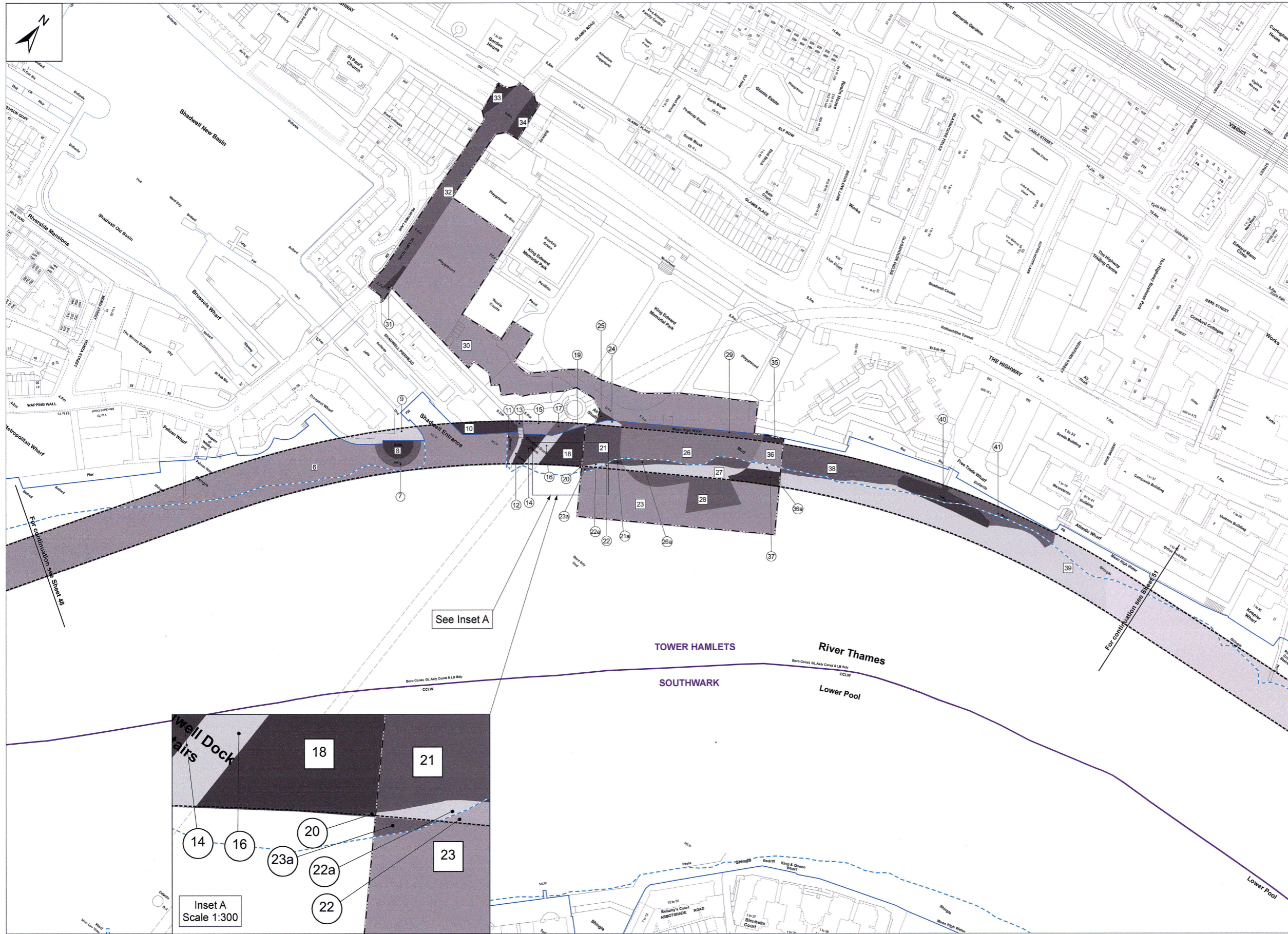
1. Symboly of local authority boundary has changed

Rev 2:

1. Addition of Mean Low Water and Mean High Water to key and change in symbology of Mean Low Water



Scale 1 : 1,250 at A1
1 : 2,500 if reproduced at A3



London Borough of Tower Hamlets

Unrestricted powers to acquire or use land	Powers limited to acquisition of subsoil only	Powers limited to temporary use of land or acquisition of rights	Powers limited to acquisition of subsoil or temporary use of land or acquisition of rights
Number on Plan	Number on Plan	Number on Plan	Number on Plan
26, 26a, 27-30 and 31	6-20, 38-40 and 41	23, 23a, 24, 25, 32-34 and 35	21, 21a, 22, 22a, 36, 36a and 37

Location
Project wide
London

Document Information
Application for Development Consent

Land plan
Main tunnel sheet 49
Book of plans - section 3
DCO-LP-000-ZZZZ-030040 - Rev 2
November 2013

