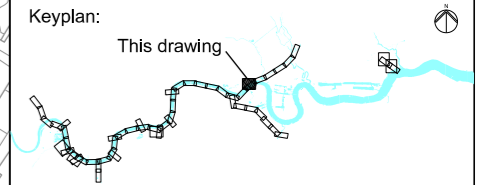
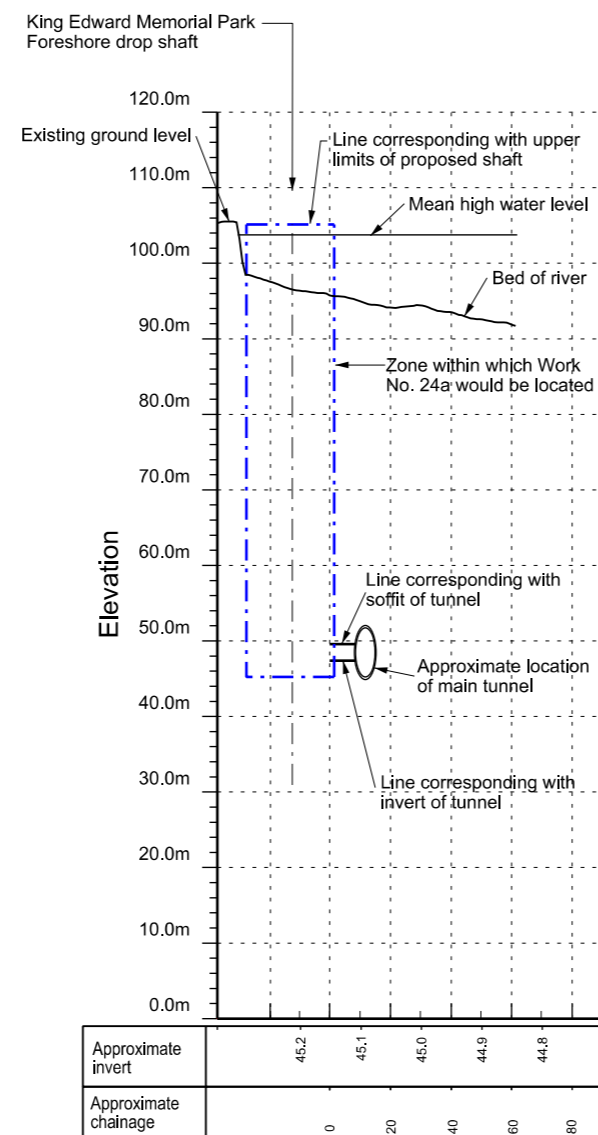


Mapping reproduced by permission of Ordnance Survey on behalf of HMSO. © Crown Copyright and Database right 2015. All rights reserved. Ordnance Survey licence number 100056637



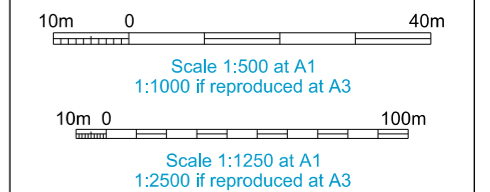
Coordinates are to be Ordnance Survey Datum OSGB36. All levels are in metres and relate to the Tunnel Datum which is 100 metres below Ordnance Datum Newlyn.

- Key:
- Local authority boundary
  - Order limits
  - Limits of land to be acquired or used (LLAU)
  - Tunnel limits of deviation (LOD)
  - Works centreline
  - Zone within which the shaft would be located



Section A - A Scale 1:1250 horizontal : 1:500 vertical

- Rev 1.
1. Main tunnel alignment and southern limit of deviation moved southwards near the King Edward Memorial Park Foreshore site.
  2. North East Storm Relief connection tunnel and limits of deviation provided between Work No. 24a and realigned main tunnel (Work No. 1d).
  3. Order limits adjusted accordingly.
  4. North East Storm Relief connection tunnel (Work No. 24aa) section added.



**FOR APPROVAL**

Location  
**Project wide**  
 London

Document Information  
**Application for Development Consent**  
 Works plan and section North East Storm Relief connection tunnel sheet 50  
 Book of plans - section 1  
 DCO-WP-000-ZZZZ-010051 - Rev 1  
 August 2019

