

Hampshire Water Recycling & Water Transfer Project EIA Scoping Report – Volume III Figures Part 3 of 5

VOLUME NUMBER: III

DOCUMENT REFERENCE: 208102-ARU-EGN-XX-DR-L-00003

July 2023 | Issue Rev 01 | The Infrastructure Planning (Environmental Impact Assessment (EIA)) Regulations 2017

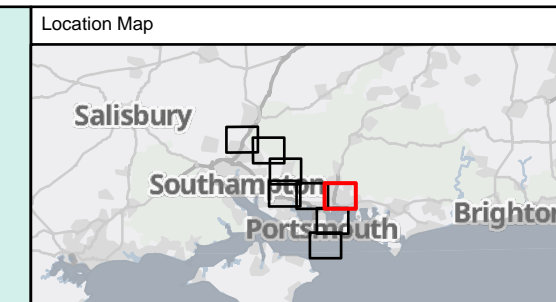
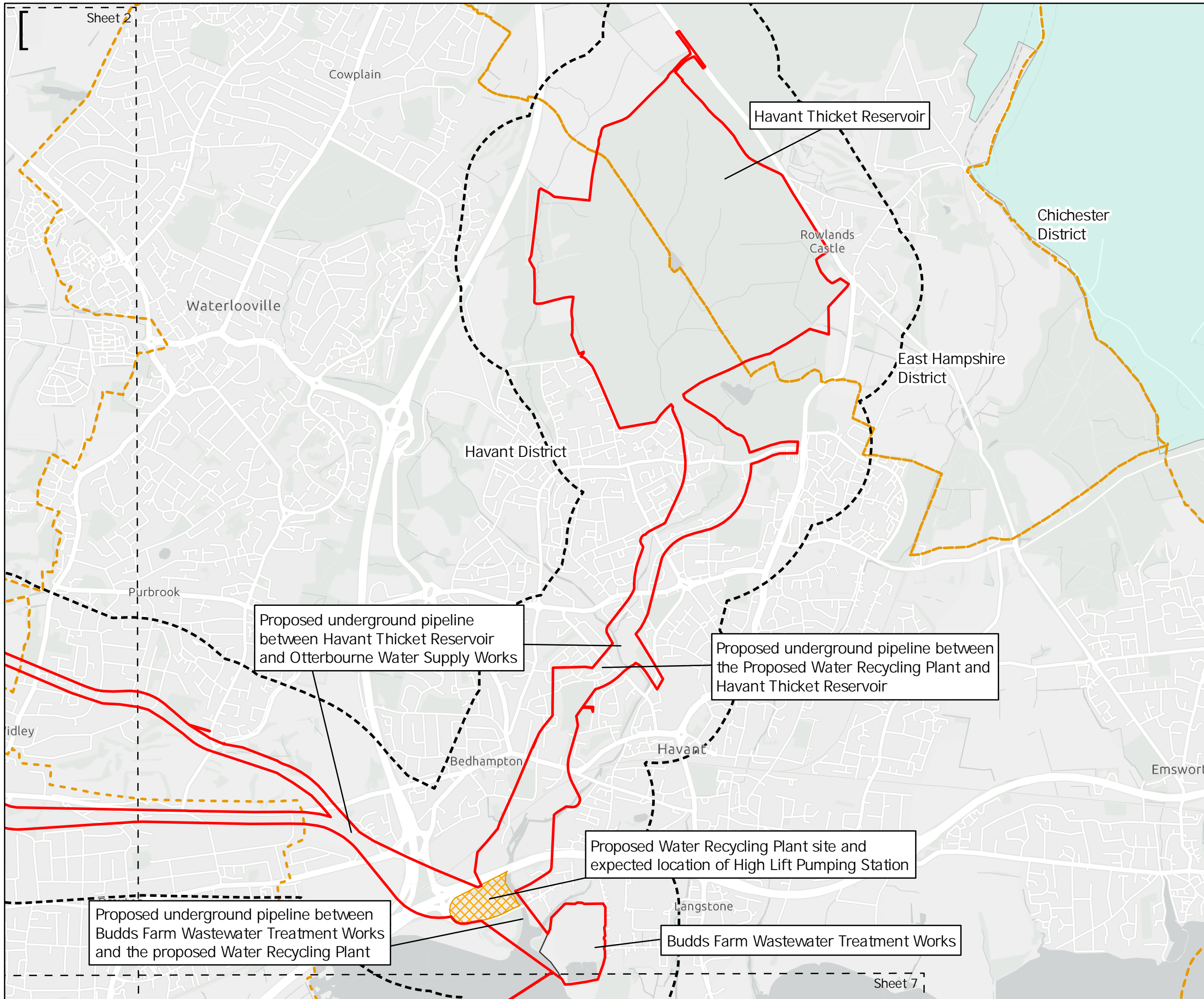


from
**Southern
Water** 

The Southern Water logo graphic consists of three stylized, wavy blue lines of varying lengths, positioned to the right of the text 'Southern Water'.

Contents

EIA Scoping Report Volume 3 Part 3 of 5 – Figures 12.1 to 13.3



Key to Symbols

- Scoping Area
- Extent boxes 25K
- Land Use and Agriculture Study Area (500m Buffer)
- Water Recycling Plant and High Lift Pumping Station
- Budds Farm Wastewater Treatment Works
- District boundary
- South Downs National Park Boundary

Notes

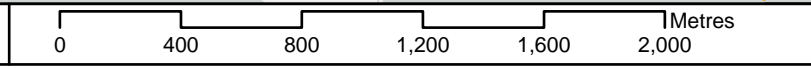
Esri UK, Esri, HERE, Garmin, Foursquare, GeoTechnologies, Inc, METI/NASA, USGS, Esri UK, Esri, HERE, Garmin, FAO, NOAA, USGS, Contains OS data © Crown Copyright and database right 2022. Contains data from OS Zoomstack

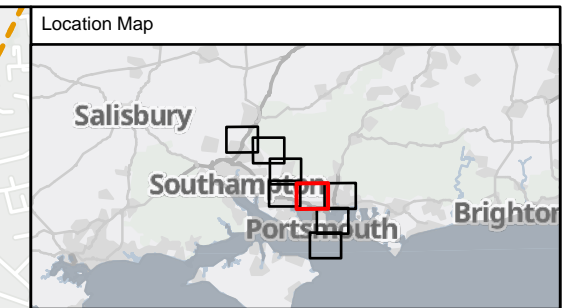
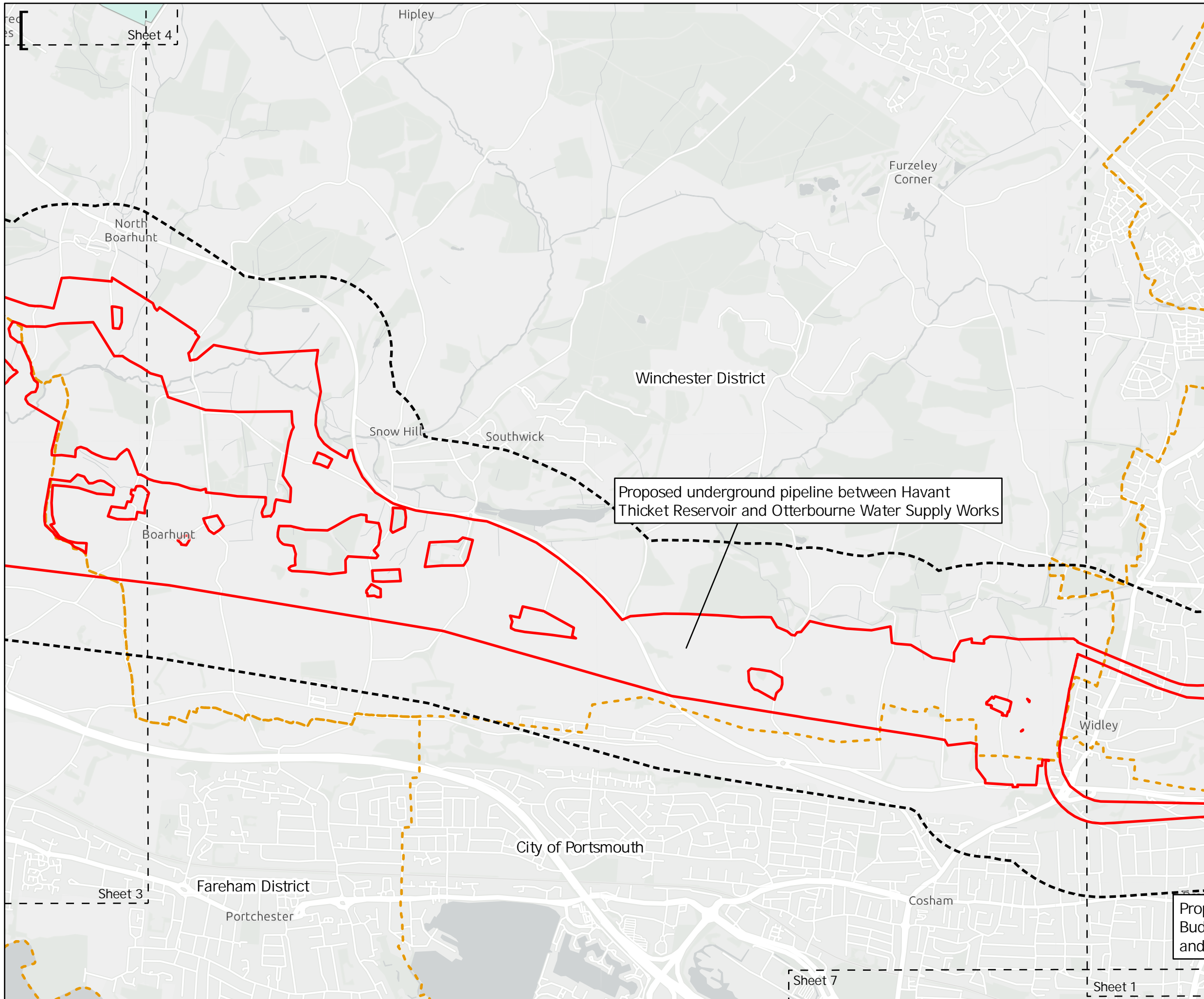
Rev	Date	Drawn	Description	Ch'kd	App'd
02	13/07/2023	MCP	For Information		
01	24/10/2022	MCP	For Information		



Title
 Figure 12.1
 Local Authority Boundaries
 Sheet 1 of 8

Designed	N/A	-	Check	CM	-
Drawn	MCP	-	Review	Core Team	-
GIS Check	GC	-	Approved	MP	-
Scale at A3	Status	INF	Rev	02	Security
1:25,000				STD	





Key to Symbols

- Scoping Area
- Extent boxes 25K
- Land Use and Agriculture Study Area (500m Buffer)
- District boundary
- South Downs National Park Boundary

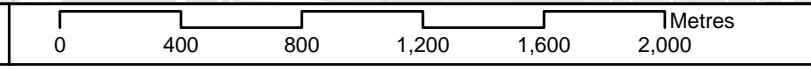
Notes
 Esri UK, Esri, HERE, Garmin, Foursquare, GeoTechnologies, Inc, METI/NASA, USGS, Esri UK, Esri, HERE, Garmin, FAO, NOAA, USGS, Contains OS data © Crown Copyright and database right 2022. Contains data from OS Zoomstack

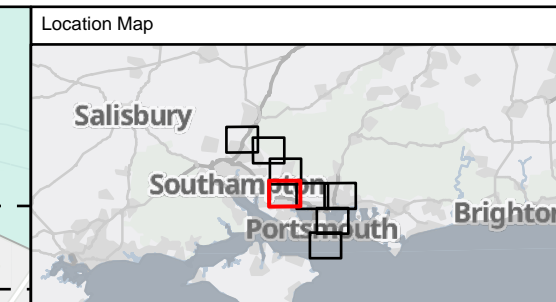
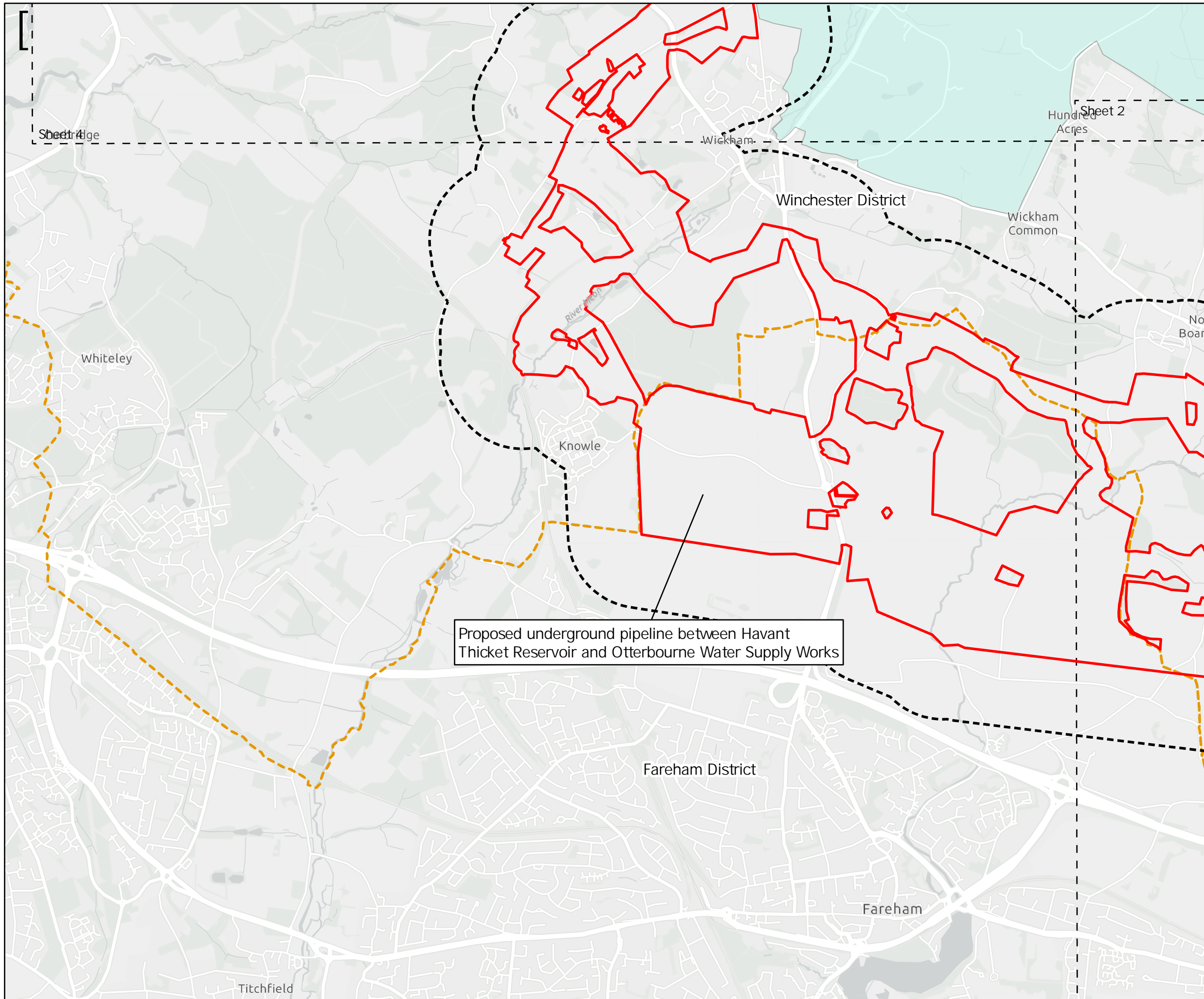
Rev	Date	Drawn	Description	Ch'kd	App'd
02	13/07/2023	MCP	For Information		
01	24/10/2022	MCP	For Information		

Client

Title
 Figure 12.1
 Local Authority Boundaries
 Sheet 2 of 8

Designed	N/A	-	Check	CM	-
Drawn	MCP	-	Review	Core Team	-
GIS Check	GC	-	Approved	MP	-
Scale at A3	Status	INF	Rev	02	Security
1:25,000				STD	





Key to Symbols

- Scoping Area
- Extent boxes 25K
- Land Use and Agriculture Study Area (500m Buffer)
- District boundary
- South Downs National Park Boundary

Notes

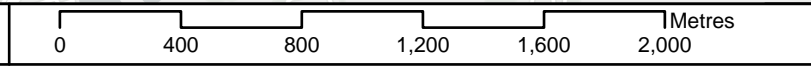
Esri UK, Esri, HERE, Garmin, Foursquare, GeoTechnologies, Inc, METI/NASA, USGS, Esri UK, Esri, HERE, Garmin, FAO, NOAA, USGS. Contains OS data © Crown Copyright and database right 2022. Contains data from OS Zoomstack

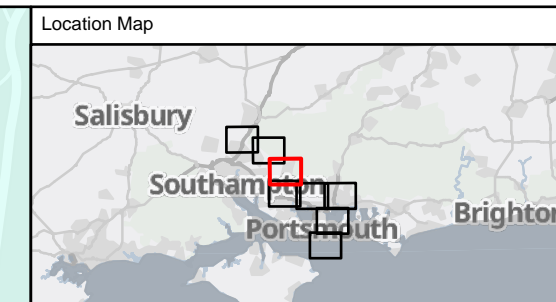
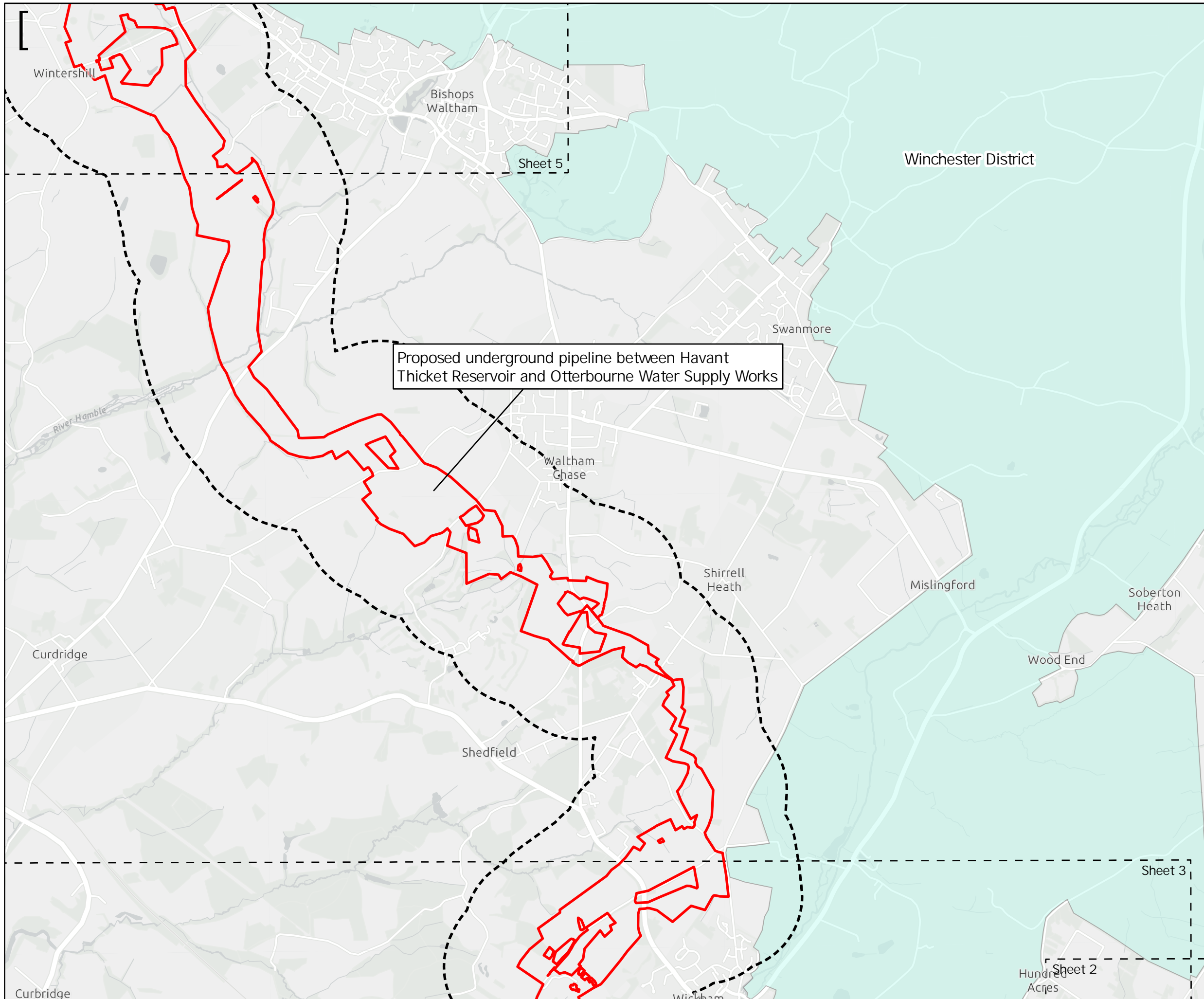
Rev	Date	Drawn	Description	Ch'kd	App'd
02	13/07/2023	MCP	For Information		
01	24/10/2022	MCP	For Information		



Title
 Figure 12.1
 Local Authority Boundaries
 Sheet 3 of 8

Designed	N/A	-	Check	CM	-
Drawn	MCP	-	Review	Core Team	-
GIS Check	GC	-	Approved	MP	-
Scale at A3	Status	INF	Rev	02	Security
1:25,000					STD





Key to Symbols

- Scoping Area
- Extent boxes 25K
- Land Use and Agriculture Study Area (500m Buffer)
- District boundary
- South Downs National Park Boundary

Notes

Esri UK, Esri, HERE, Garmin, Foursquare, GeoTechnologies, Inc, METI/NASA, USGS, Esri UK, Esri, HERE, Garmin, FAO, NOAA, USGS, Contains OS data © Crown Copyright and database right 2022. Contains data from OS Zoomstack

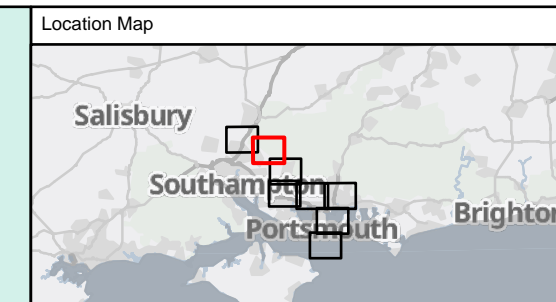
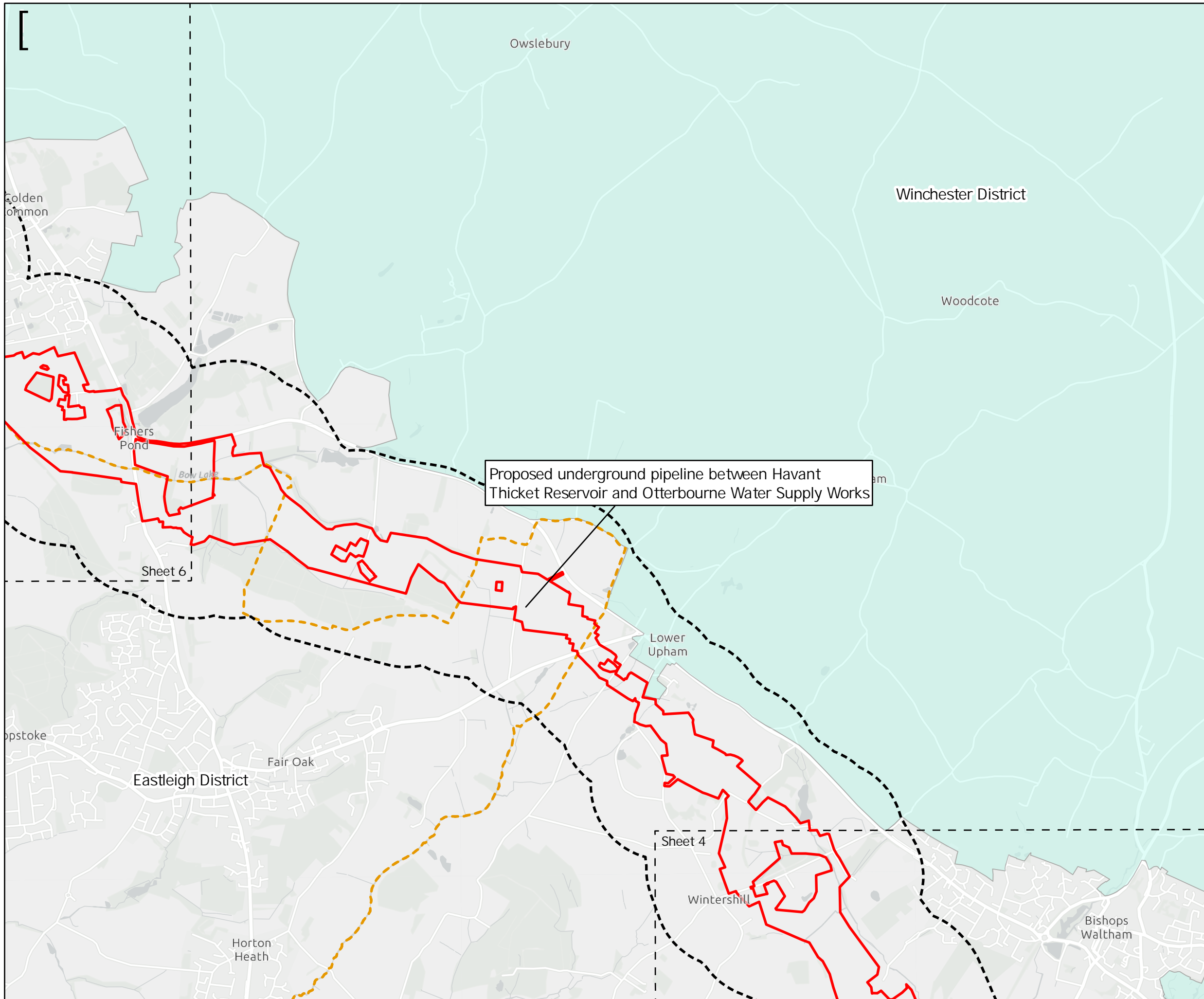
Rev	Date	Drawn	Description	Ch'kd	App'd
02	13/07/2023	MCP	For Information		
01	24/10/2022	MCP	For Information		



Title
 Figure 12.1
 Local Authority Boundaries
 Sheet 4 of 8

Designed	N/A	-	Check	CM	-
Drawn	MCP	-	Review	Core Team	-
GIS Check	GC	-	Approved	MP	-
Scale at A3	Status	INF	Rev	02	Security
				STD	





Key to Symbols

- Scoping Area
- Extent boxes 25K
- Land Use and Agriculture Study Area (500m Buffer)
- District boundary
- South Downs National Park Boundary

Notes

Esri UK, Esri, HERE, Garmin, Foursquare, GeoTechnologies, Inc, METI/NASA, USGS, Esri UK, Esri, HERE, Garmin, FAO, NOAA, USGS, Contains OS data © Crown Copyright and database right 2022. Contains data from OS Zoomstack

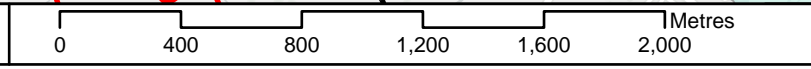
Rev	Date	Drawn	Description	Ch'k'd	App'd
02	13/07/2023	MCP	For Information		
01	24/10/2022	MCP	For Information		

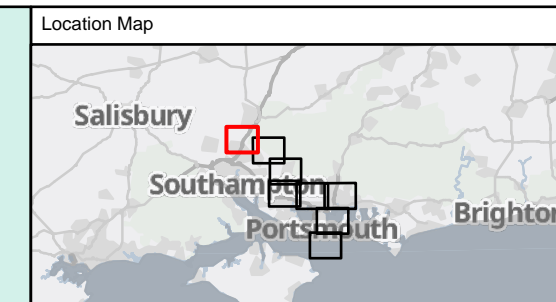
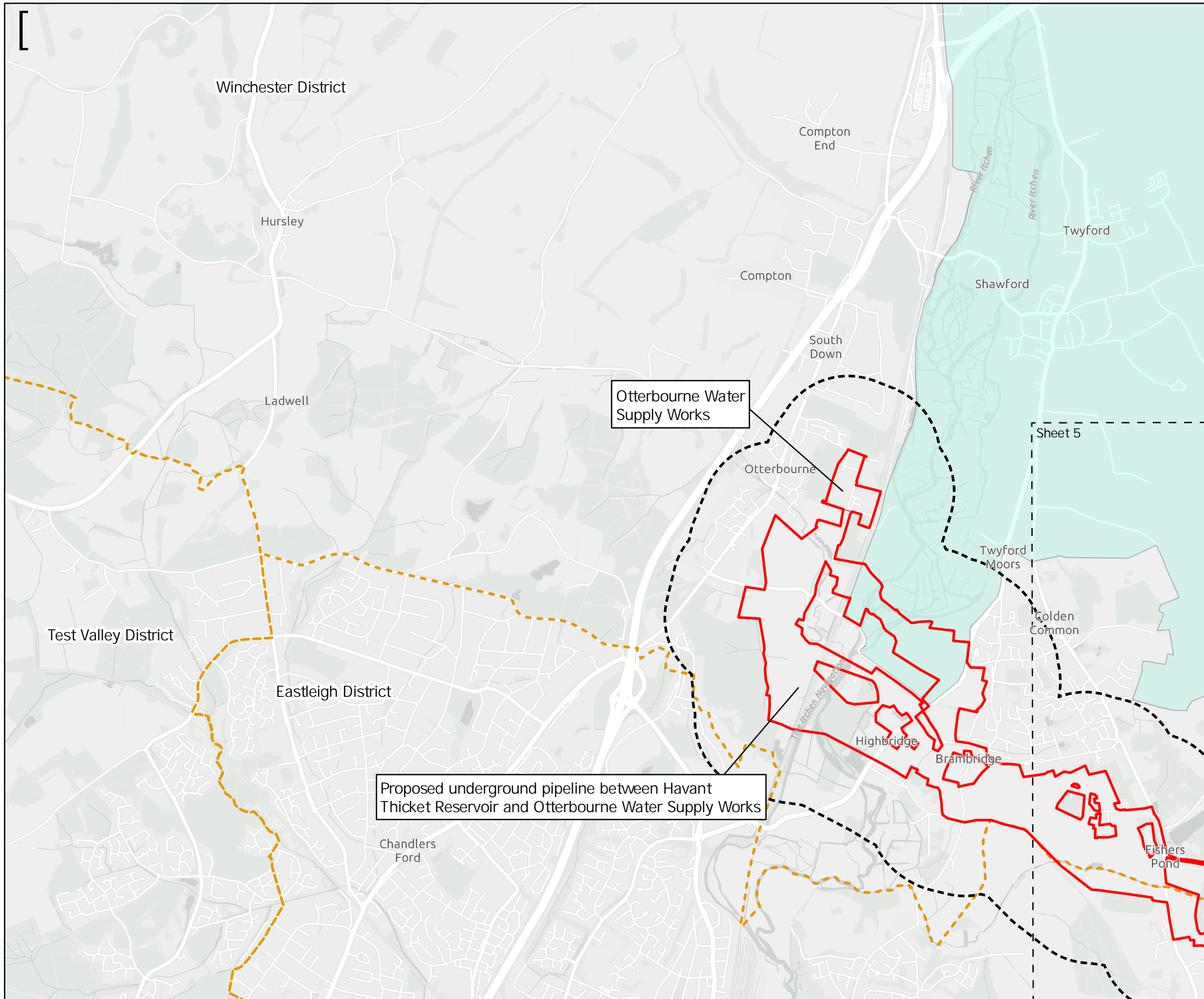


Title

Figure 12.1
Local Authority Boundaries
Sheet 5 of 8

Designed	N/A	-	Check	CM	-
Drawn	MCP	-	Review	Core Team	-
GIS Check	GC	-	Approved	MP	-
Scale at A3	Status	INF	Rev	02	Security
1:25,000				STD	





Key to Symbols

- Scoping Area
- Extent boxes 25K
- Land Use and Agriculture Study Area (500m Buffer)
- Otterbourne Water Supply Works
- District boundary
- South Downs National Park Boundary

Notes
 Esri UK, Esri, HERE, Garmin, Foursquare, GeoTechnologies, Inc, METI/NASA, USGS, Esri UK, Esri, HERE, Garmin, FAO, NOAA, USGS, Contains OS data © Crown Copyright and database right 2022. Contains data from OS Zoomstack

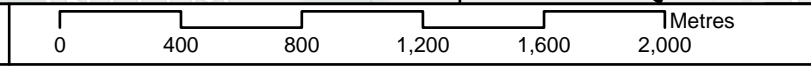
Rev	Date	Drawn	Description	Ch'kd	App'd
02	13/07/2023	MCP	For Information		
01	24/10/2022	MCP	For Information		

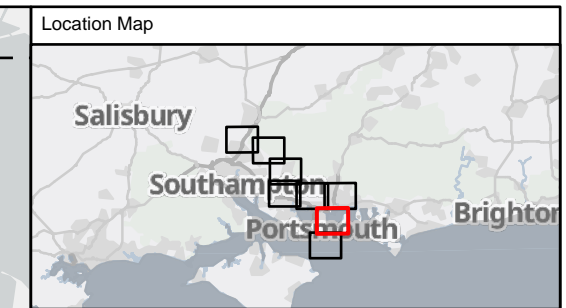
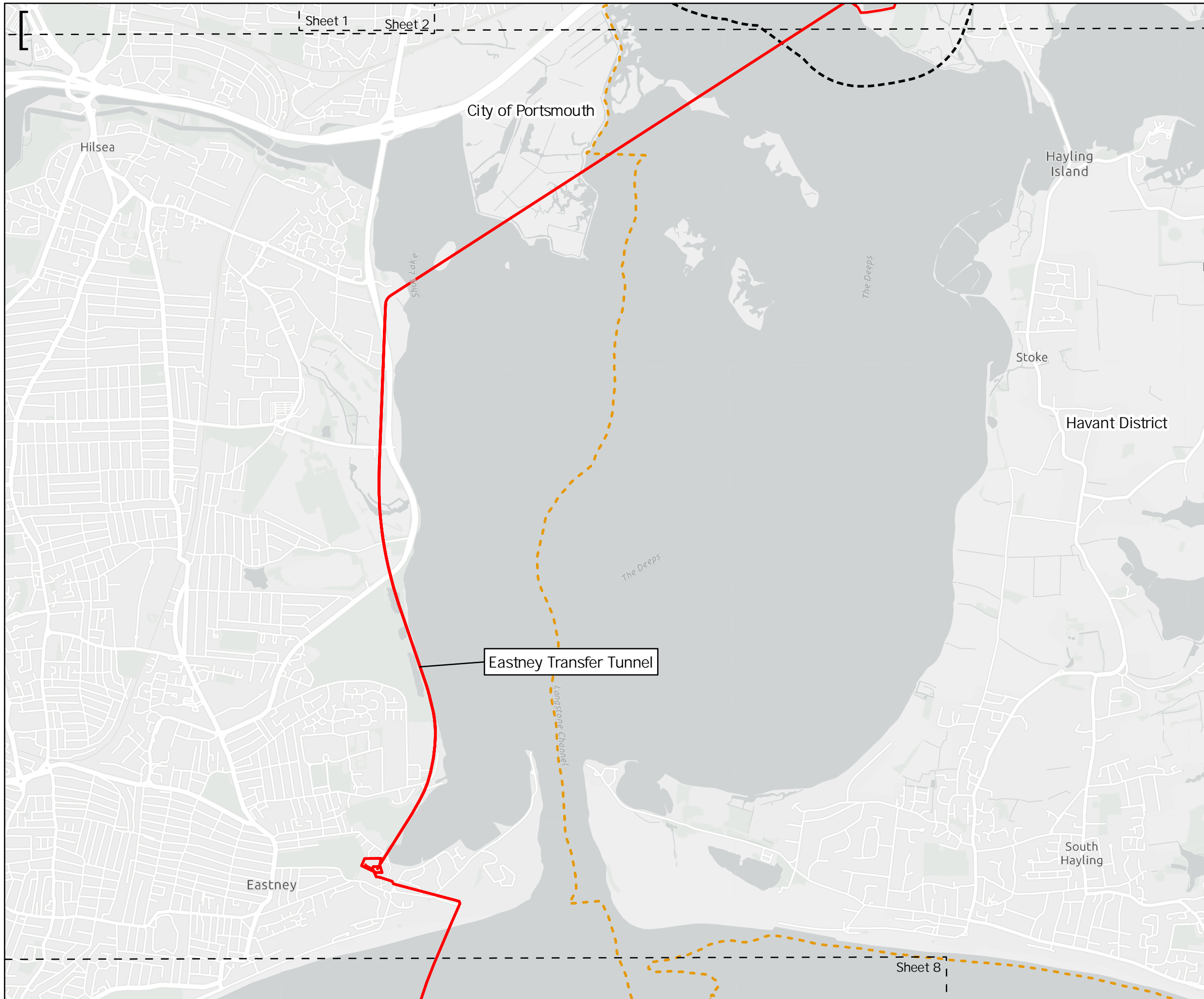
Client




Title
 Figure 12.1
 Local Authority Boundaries
 Sheet 6 of 8

Designed	N/A	-	Check	CM	-
Drawn	MCP	-	Review	Core Team	-
GIS Check	GC	-	Approved	MP	-
Scale at A3	Status	INF	Rev	02	Security
1:25,000				STD	





Key to Symbols

- Scoping Area
- Extent boxes 25K
- Land Use and Agriculture Study Area (500m Buffer)
- Budds Farm Wastewater Treatment Works
- District boundary
- South Downs National Park Boundary

Notes

Esri UK, Esri, HERE, Garmin, Foursquare, GeoTechnologies, Inc, METI/NASA, USGS, Esri UK, Esri, HERE, Garmin, FAO, NOAA, USGS, Contains OS data © Crown Copyright and database right 2022. Contains data from OS Zoomstack

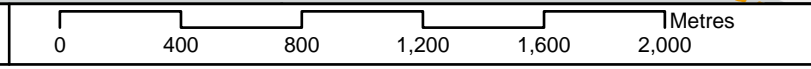
Rev	Date	Drawn	Description	Ch'kd	App'd
02	13/07/2023	MCP	For Information		
01	24/10/2022	MCP	For Information		

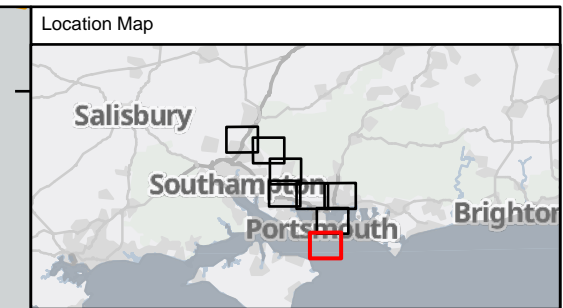
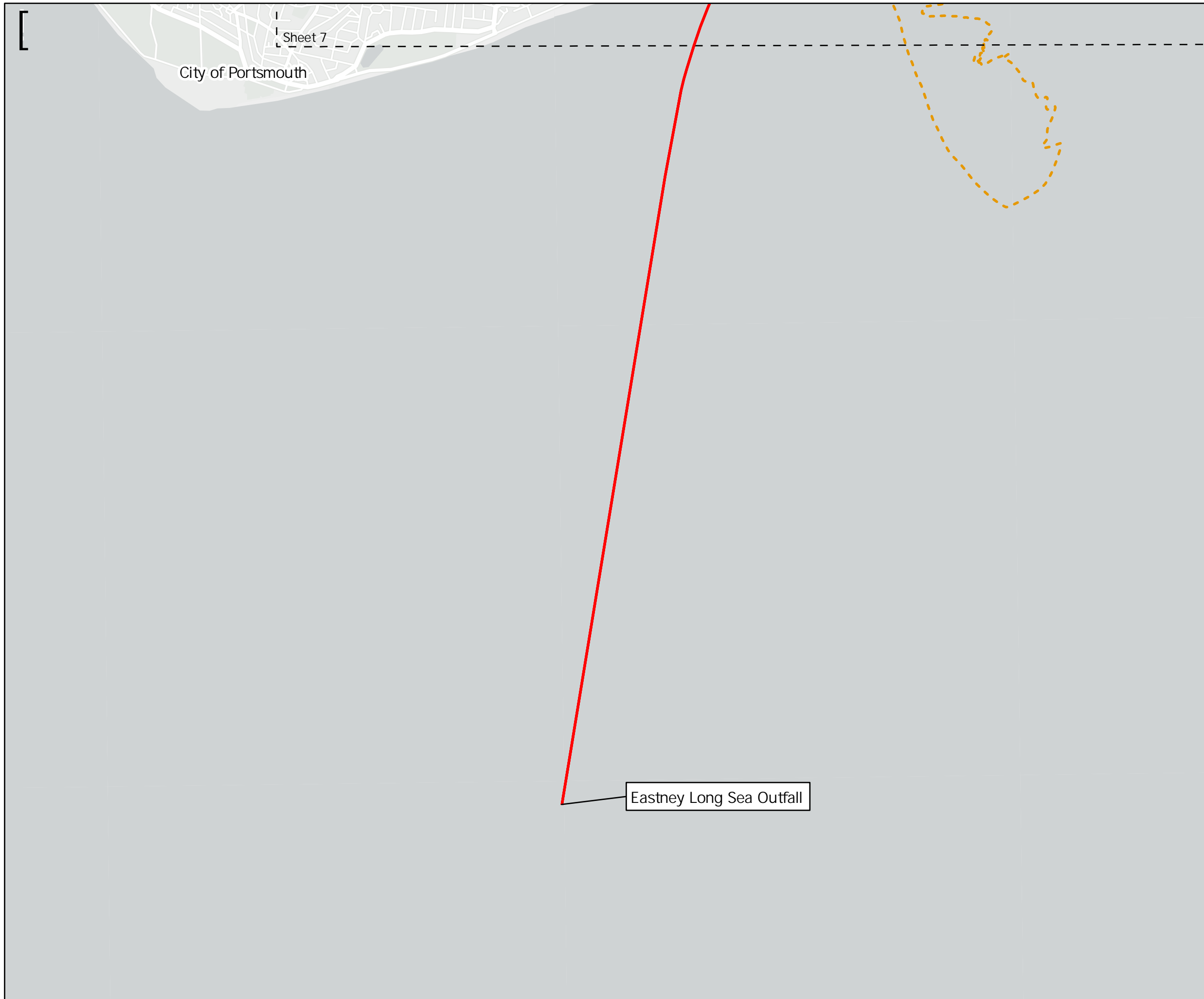


Title

Figure 12.1
Local Authority Boundaries
Sheet 7 of 8

Designed	N/A	-	Check	CM	-
Drawn	MCP	-	Review	Core Team	-
GIS Check	GC	-	Approved	MP	-
Scale at A3	Status	INF	Rev	02	Security
				STD	





Key to Symbols

- Scoping Area
- Extent boxes 25K
- Land Use and Agriculture Study Area (500m Buffer)
- District boundary
- South Downs National Park Boundary

Notes

Esri UK, Esri, HERE, Garmin, Foursquare, GeoTechnologies, Inc, METI/NASA, USGS, Esri UK, Esri, HERE, Garmin, FAO, NOAA, USGS, Contains OS data © Crown Copyright and database right 2022. Contains data from OS Zoomstack

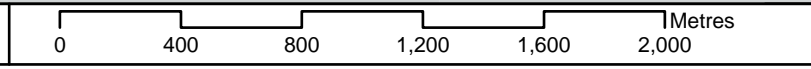
Rev	Date	Drawn	Description	Ch'kd	App'd
02	13/07/2023	MCP	For Information		
01	24/10/2022	MCP	For Information		

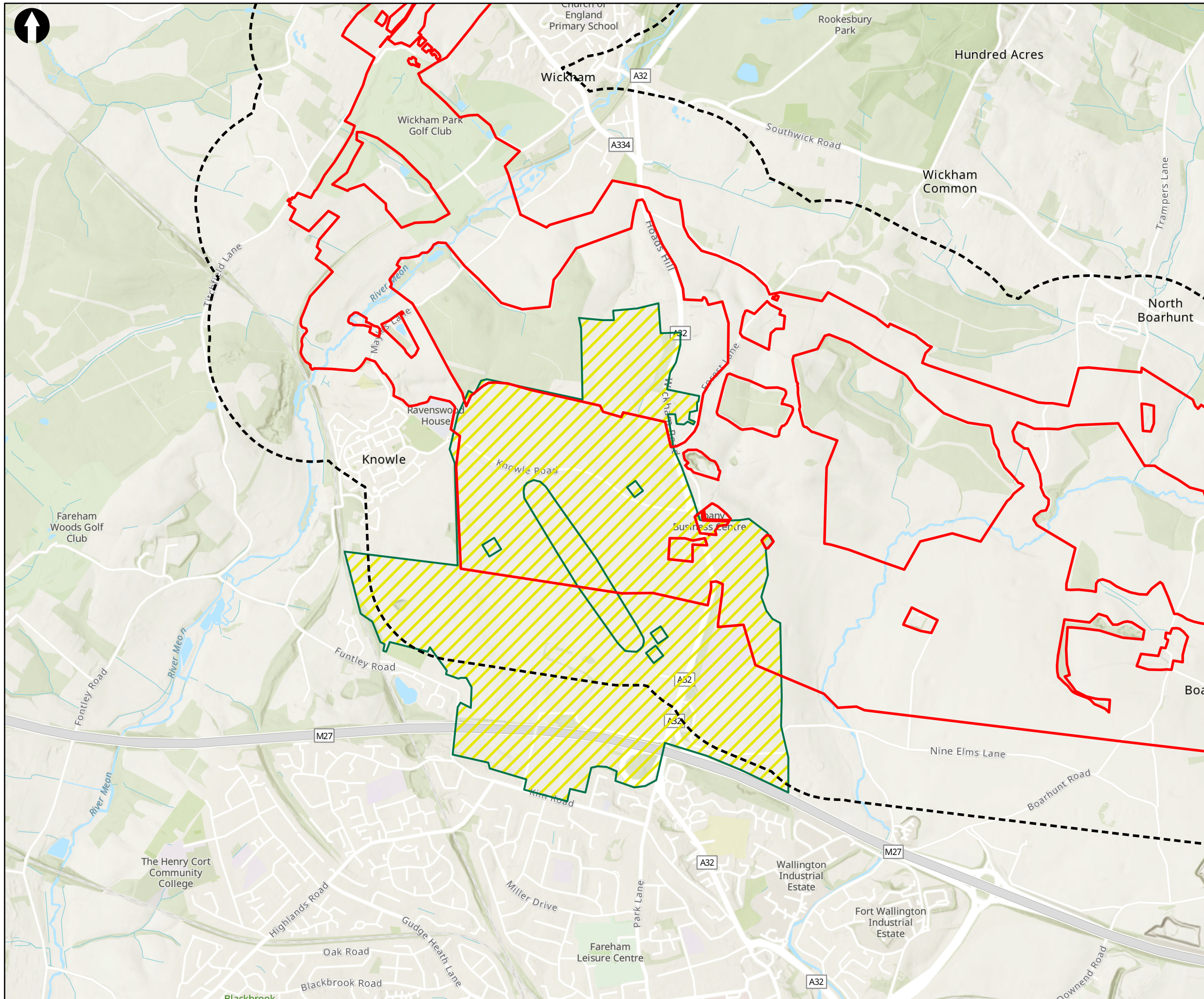
Client

Title

Figure 12.1
Local Authority Boundaries
Sheet 8 of 8

Designed	N/A	-	Check	CM	-
Drawn	MCP	-	Review	Core Team	-
GIS Check	GC	-	Approved	MP	-
Scale at A3	Status	Rev	Security		
1:25,000	INF	02	STD		





Key to Symbols

- Scoping Area
- Land Use and Agriculture Study Area (500m Buffer)
- Local Plan Sites Adopted

Notes

Esri, Intermap, NASA, NGA, USGS, Esri UK, Esri, HERE, Garmin, Foursquare, GeoTechnologies, Inc, METI/NASA, USGS, Esri UK, Esri, HERE, Garmin, FAO, NOAA, USGS, Contains OS data © Crown Copyright and database right 2022. Contains data from OS Zoomstack

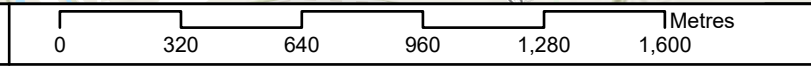
Rev	Date	Drawn	Description	Ch'k'd	App'd
02	03/07/2023	MCP	For Information		
01	21/09/2022	AW	For Information		

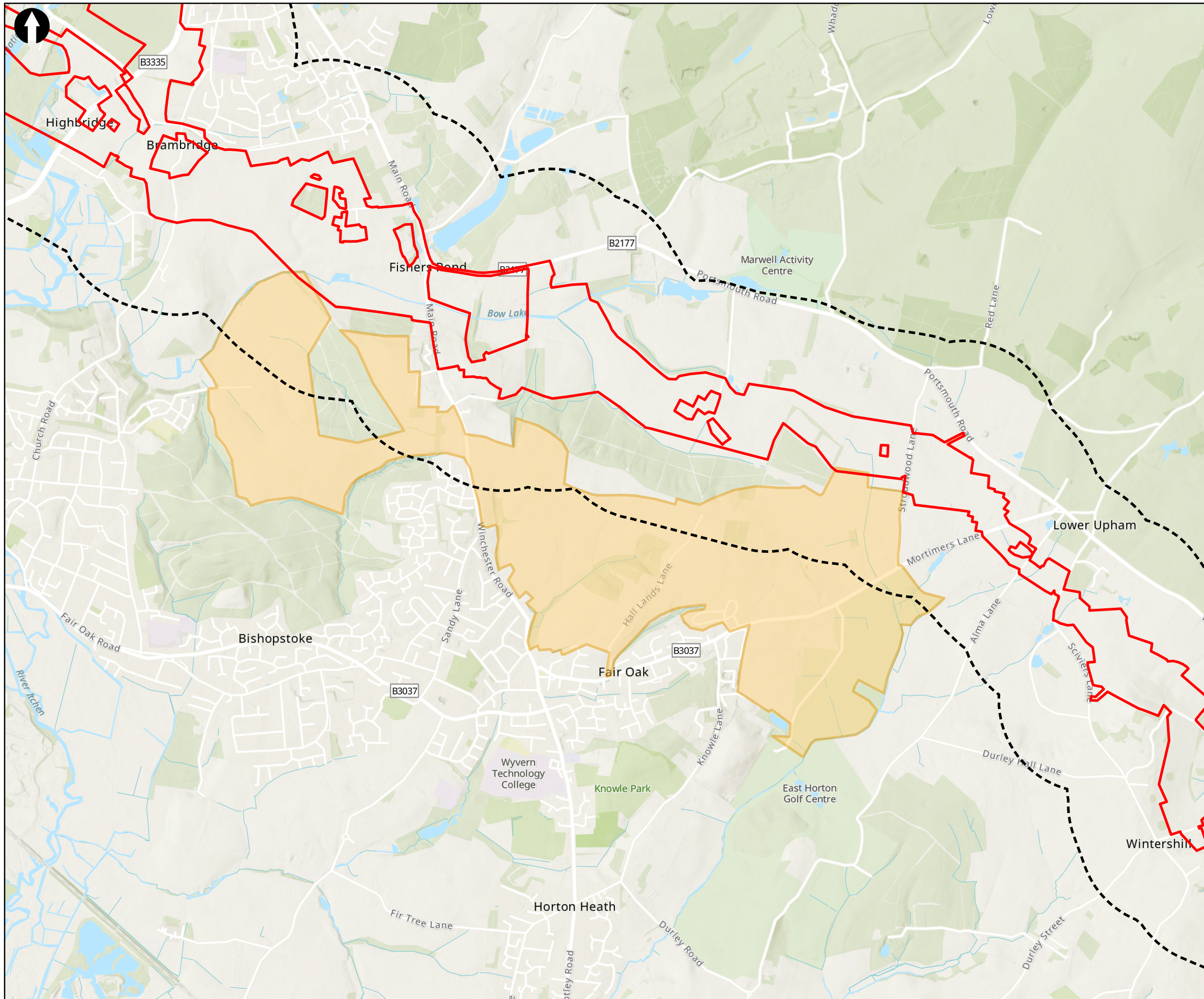
Client

Title

Figure 12.2
 Location of committed development site
 at Welborne, Fareham
 Sheet 1 of 1

Designed	N/A	-	Check	SF	-
Drawn	ND	-	Review	Core Team	-
GIS Check	GC	-	Approved	MP	-
Scale at A3	Status	INF	Rev	02	Security
1:20,000					STD





Key to Symbols

- Scoping Area
- Land Use and Agriculture Study Area (500m Buffer)
- Local Plan Sites Emerging

Notes

Esri, Intermap, NASA, NGA, USGS, Esri UK, Esri, HERE, Garmin, Foursquare, GeoTechnologies, Inc, METINASA, USGS, Esri UK, Esri, HERE, Garmin, Foursquare, FAO, METINASA, USGS, Contains OS data © Crown Copyright and database right 2022. Contains data from OS Zoomstack

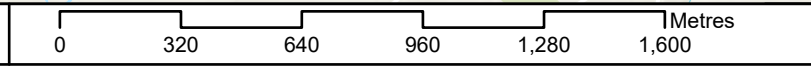
Rev	Date	Drawn	Description	Ch'kd	App'd
02	03/07/2023	MCP	For Information		
01	21/09/2022	AW	For Information		

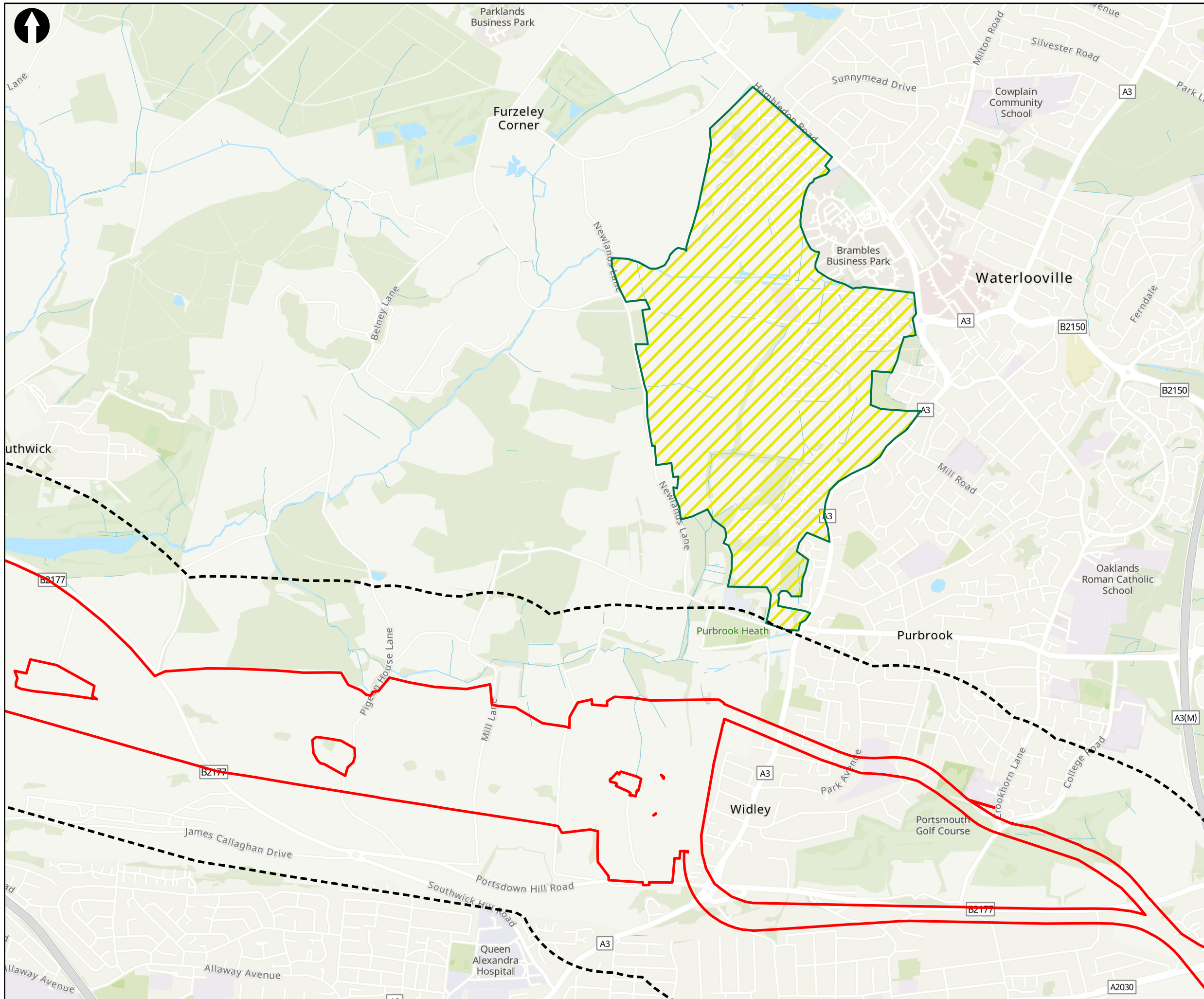
Client

Title

Figure 12.3
 Location of emerging development site north and east of Bishopstoke and Fair Oak, Eastleigh
 Sheet 1 of 1

Designed	N/A	-	Check	SF	-
Drawn	ND	-	Review	Core Team	-
GIS Check	GC	-	Approved	MP	-
Scale at A3	Status	INF	Rev	02	Security
					STD





Key to Symbols

- Scoping Area
- Land Use and Agriculture Study Area (500m Buffer)
- Local Plan Sites Adopted

Notes

Esri UK, Esri, HERE, Garmin, Foursquare, GeoTechnologies, Inc, METI/NASA, USGS, Esri UK, Esri, HERE, Garmin, Foursquare, FAO, METI/NASA, USGS, Contains OS data © Crown Copyright and database right 2022

B Contains data from OS Zoomstack

Rev	Date	Drawn	Description	Ch'kd	App'd
02	03/07/2023	MCP	For Information		
01	21/09/2022	AW	For Information		

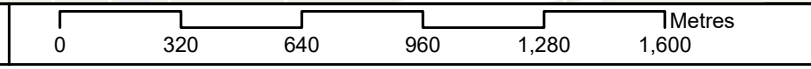
Rev	Date	Drawn	Description	Ch'kd	App'd
02	03/07/2023	MCP	For Information		
01	21/09/2022	AW	For Information		

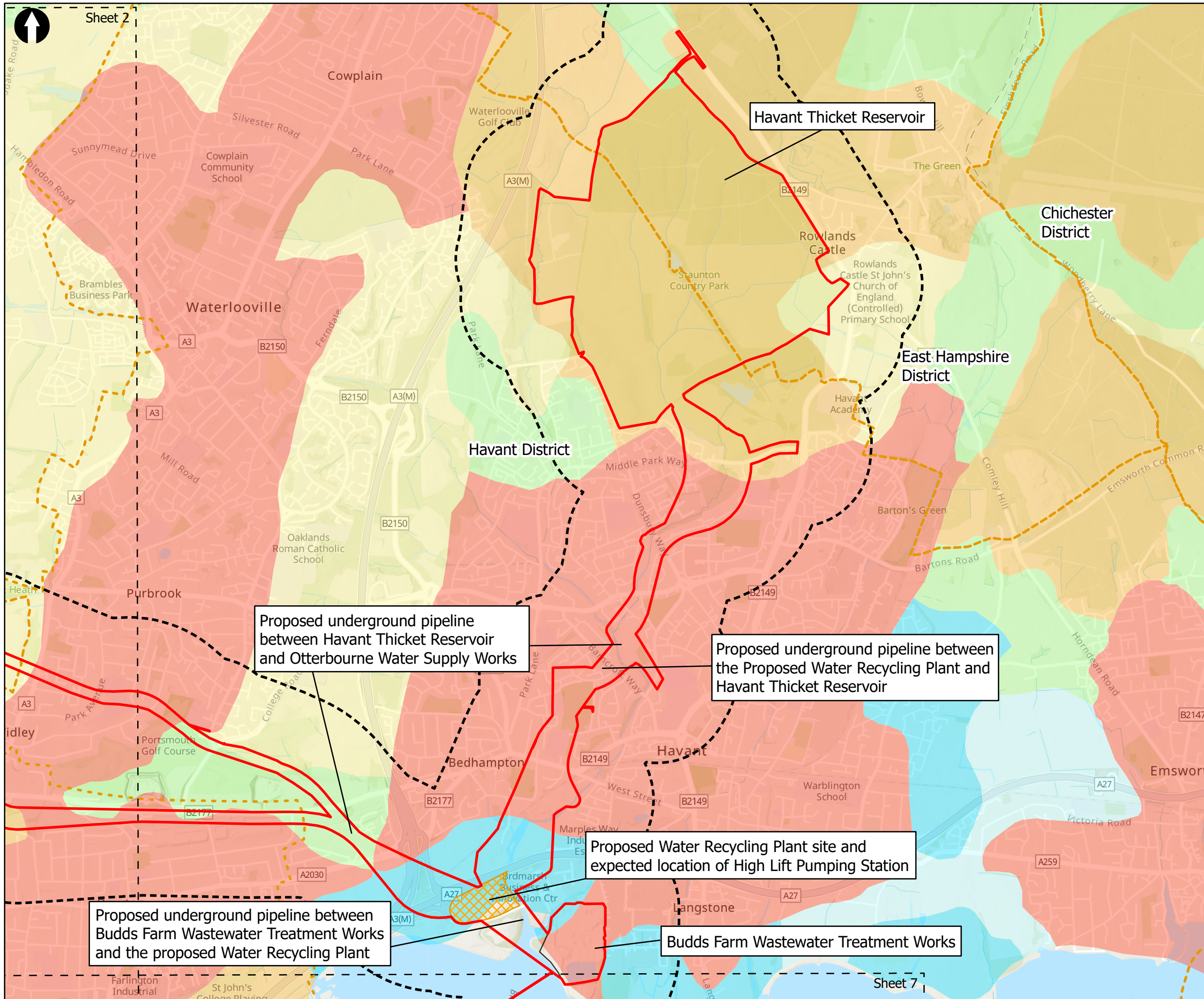


Title

Figure 12.4
Location of allocated site west of
Waterlooville, Winchester
 Sheet 1 of 1

Designed	N/A	-	Check	SF	-
Drawn	ND	-	Review	Core Team	-
GIS Check	GC	-	Approved	MP	-
Scale at A3	Status	INF	Rev	02	Security
1:20,000					STD





Key to Symbols

- Scoping Area
- Land Use and Agriculture Study Area (500m Buffer)
- District boundary
- Water Recycling Plant and High Lift Pumping Station
- Budds Farm Wastewater Treatment Works
- Extent boxes 25K

Agricultural Land Classification

- Grade 1
- Grade 2
- Grade 3
- Grade 4
- Grade 5
- Non Agricultural
- Urban

Notes

Esri, Intermap, NASA, NGA, USGS, Esri UK, Esri, HERE, Garmin, Foursquare, GeoTechnologies, Inc, METI/NASA, USGS, Esri UK, Esri, HERE, Garmin, FAO, NOAA, USGS, Contains OS data © Crown Copyright and database right 2022. Contains data from OS Zoomstack

02	03/07/2023	MCP	For Information		
01	21/09/2022	AW	For Information		
Rev	Date	Drawn	Description	Ch'kd	App'd

Client

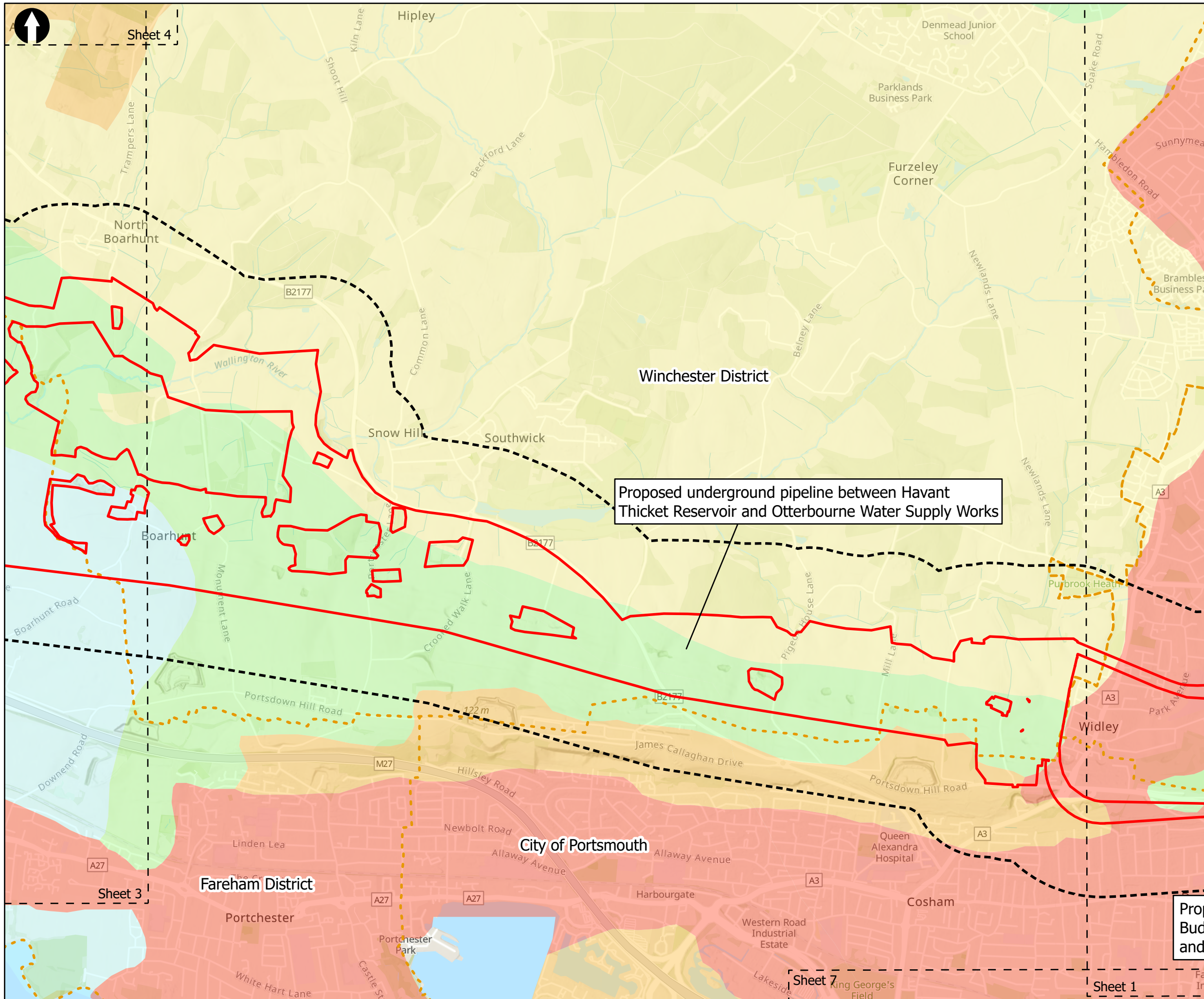
Title

Figure 12.5
Agricultural Land Classification
Sheet 1 of 8

Designed	N/A	-	Check	SF	-
Drawn	ND	-	Review	Core Team	-
GIS Check	GC	-	Approved	MP	-
Scale at A3	Status	INF	Rev	02	Security
1:25,000					STD

Drawing Number
710166-SWS-XX-XX-DR-Z-00





Key to Symbols

- Scoping Area
- Land Use and Agriculture Study Area (500m Buffer)
- District boundary
- Extent boxes 25K

Agricultural Land Classification

- Grade 1
- Grade 2
- Grade 3
- Grade 4
- Grade 5
- Non Agricultural
- Urban

Proposed underground pipeline between Havant Thicket Reservoir and Otterbourne Water Supply Works

Notes

Esri, Intermap, NASA, NGA, USGS, Esri UK, Esri, HERE, Garmin, Foursquare, GeoTechnologies, Inc, METI/NASA, USGS, Esri UK, Esri, HERE, Garmin, FAO, NOAA, USGS, Contains OS data © Crown Copyright and database right 2022. Contains data from OS Zoomstack

Rev	Date	Drawn	Description	Ch'k'd	App'd
02	03/07/2023	MCP	For Information		
01	21/09/2022	AW	For Information		

Client

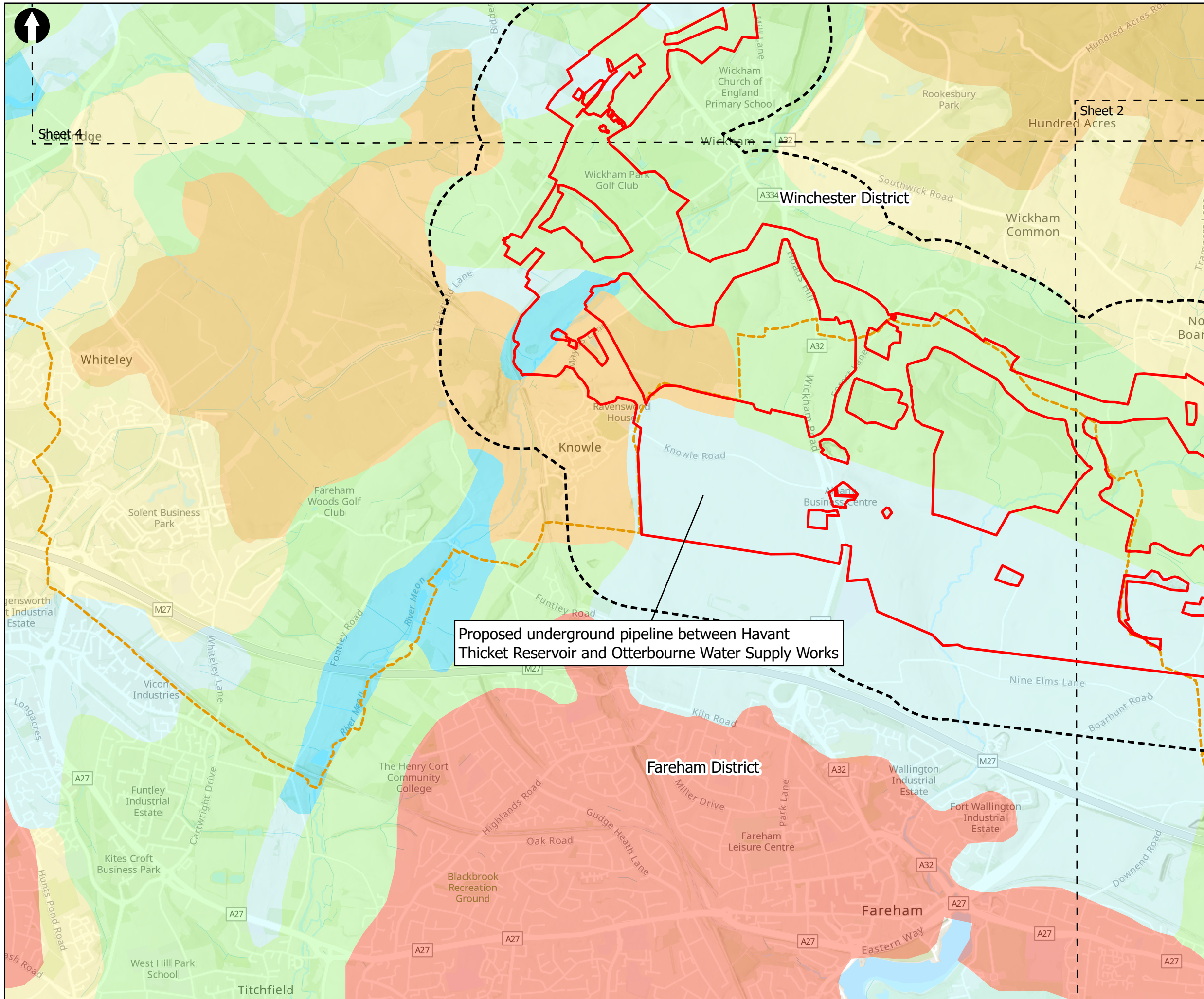
Title

Figure 12.5
Agricultural Land Classification
Sheet 2 of 8

Designed	N/A	-	Check	SF	-
Drawn	ND	-	Review	Core Team	-
GIS Check	GC	-	Approved	MP	-
Scale at A3	Status	INF	Rev	02	Security
1:25,000					STD

Drawing Number
710166-SWS-XX-XX-DR-Z-00





Key to Symbols

- Scoping Area
- Land Use and Agriculture Study Area (500m Buffer)
- District boundary
- Extent boxes 25K

Agricultural Land Classification

- Grade 1
- Grade 2
- Grade 3
- Grade 4
- Grade 5
- Non Agricultural
- Urban

Notes

Esr, Intermap, NASA, NGA, USGS, Esri UK, Esri, HERE, Garmin, Foursquare, GeoTechnologies, Inc, METI/NASA, USGS, Esri UK, Esri, HERE, Garmin, FAO, NOAA, USGS, Contains OS data © Crown Copyright and database right 2022. Contains data from OS Zoomstack

Proposed underground pipeline between Havant Thicket Reservoir and Otterbourne Water Supply Works

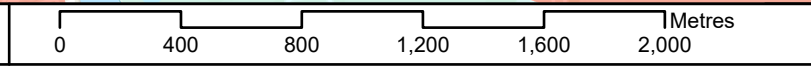
02	03/07/2023	MCP	For Information		
01	21/09/2022	AW	For Information		
Rev	Date	Drawn	Description	Ch'kd	App'd

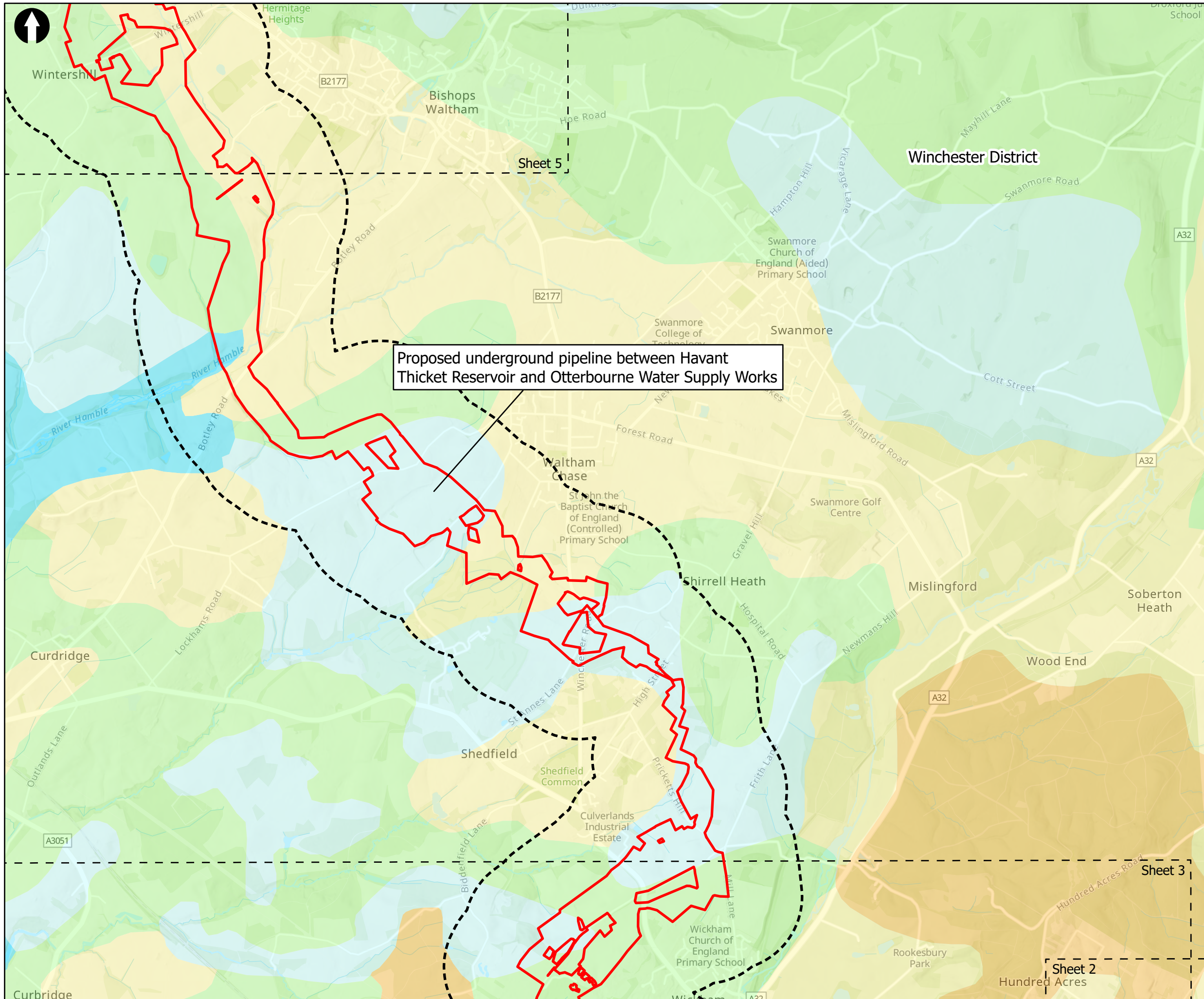
Client

Title

Figure 12.5
Agricultural Land Classification
Sheet 3 of 8

Designed	N/A	-	Check	SF	-
Drawn	ND	-	Review	Core Team	-
GIS Check	GC	-	Approved	MP	-
Scale at A3	Status	INF	Rev	02	Security
1:25,000					STD





Proposed underground pipeline between Havant Thicket Reservoir and Otterbourne Water Supply Works



Key to Symbols

- Scoping Area
- Land Use and Agriculture Study Area (500m Buffer)
- District boundary
- Extent boxes 25K

Agricultural Land Classification

- Grade 1
- Grade 2
- Grade 3
- Grade 4
- Grade 5
- Non Agricultural
- Urban

Notes
 Esri, Intermap, NASA, NGA, USGS, Esri UK, Esri, HERE, Garmin, Foursquare, GeoTechnologies, Inc, METI/NASA, USGS, Esri UK, Esri, HERE, Garmin, FAO, NOAA, USGS, Contains OS data © Crown Copyright and database right 2022. Contains data from OS Zoomstack

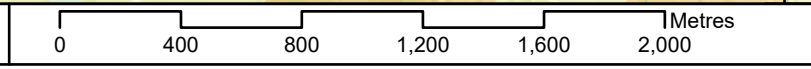
Rev	Date	Drawn	Description	Ch'kd	App'd
02	03/07/2023	MCP	For Information		
01	21/09/2022	AW	For Information		

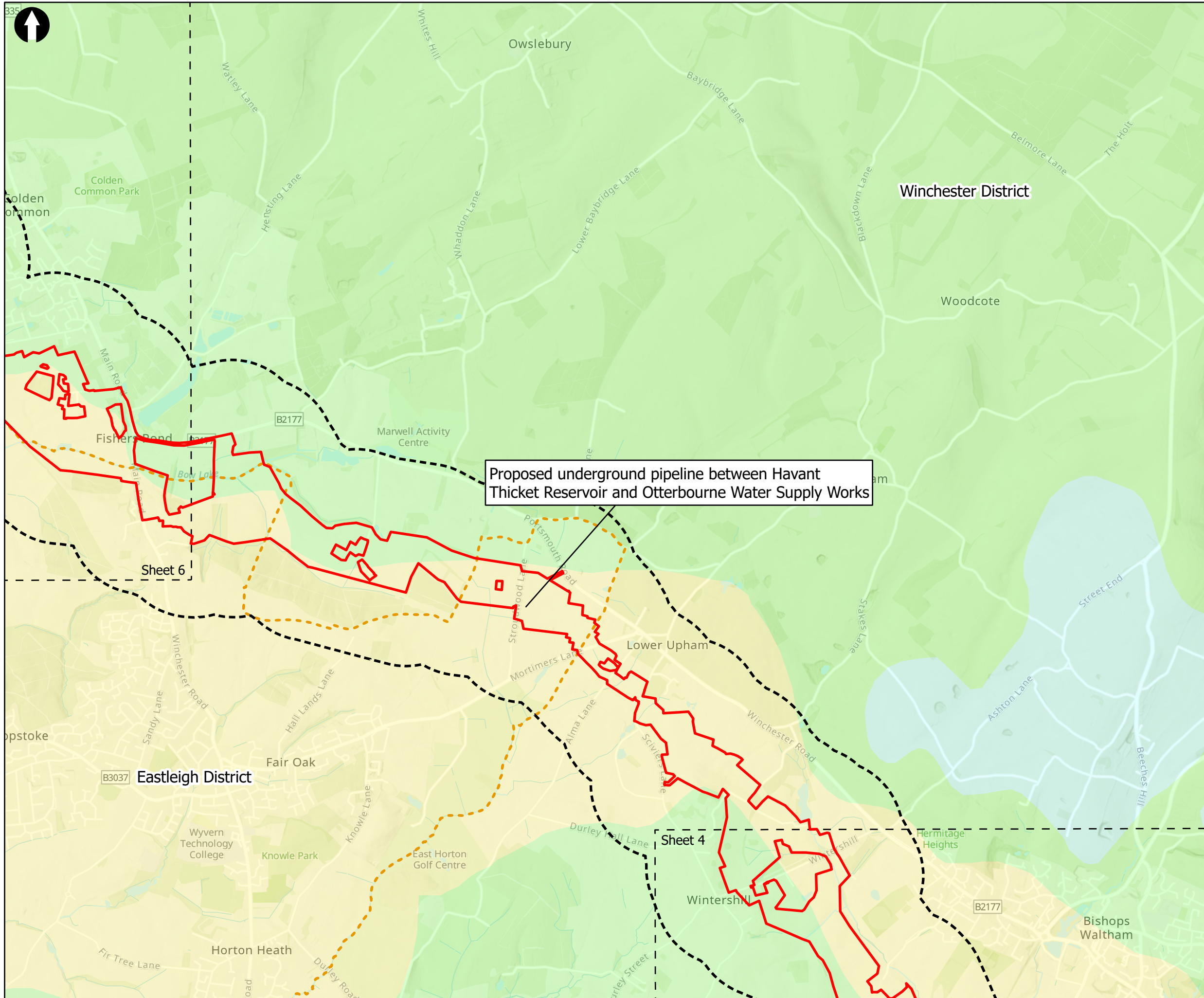
Client

Title
 Figure 12.5
 Agricultural Land Classification
 Sheet 4 of 8

Designed	N/A	-	Check	SF	-
Drawn	ND	-	Review	Core Team	-
GIS Check	GC	-	Approved	MP	-
Scale at A3	Status	INF	Rev	02	Security
1:25,000					STD

Drawing Number
 710166-SWS-XX-XX-DR-Z-00





Proposed underground pipeline between Havant Thicket Reservoir and Otterbourne Water Supply Works



Key to Symbols

- Scoping Area
- Land Use and Agriculture Study Area (500m Buffer)
- District boundary
- Extent boxes 25K

Agricultural Land Classification

- Grade 1
- Grade 2
- Grade 3
- Grade 4
- Grade 5
- Non Agricultural
- Urban

Notes
 Esri, Intermap, NASA, NGA, USGS, Esri UK, Esri, HERE, Garmin, Foursquare, GeoTechnologies, Inc, METI/NASA, USGS, Esri UK, Esri, HERE, Garmin, FAO, NOAA, USGS, Contains OS data © Crown Copyright and database right 2022. Contains data from OS Zoomstack

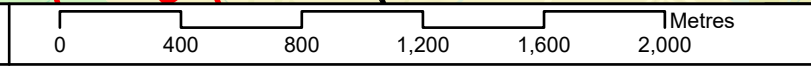
Rev	Date	Drawn	Description	Ch'k'd	App'd
02	03/07/2023	MCP	For Information		
01	21/09/2022	AW	For Information		

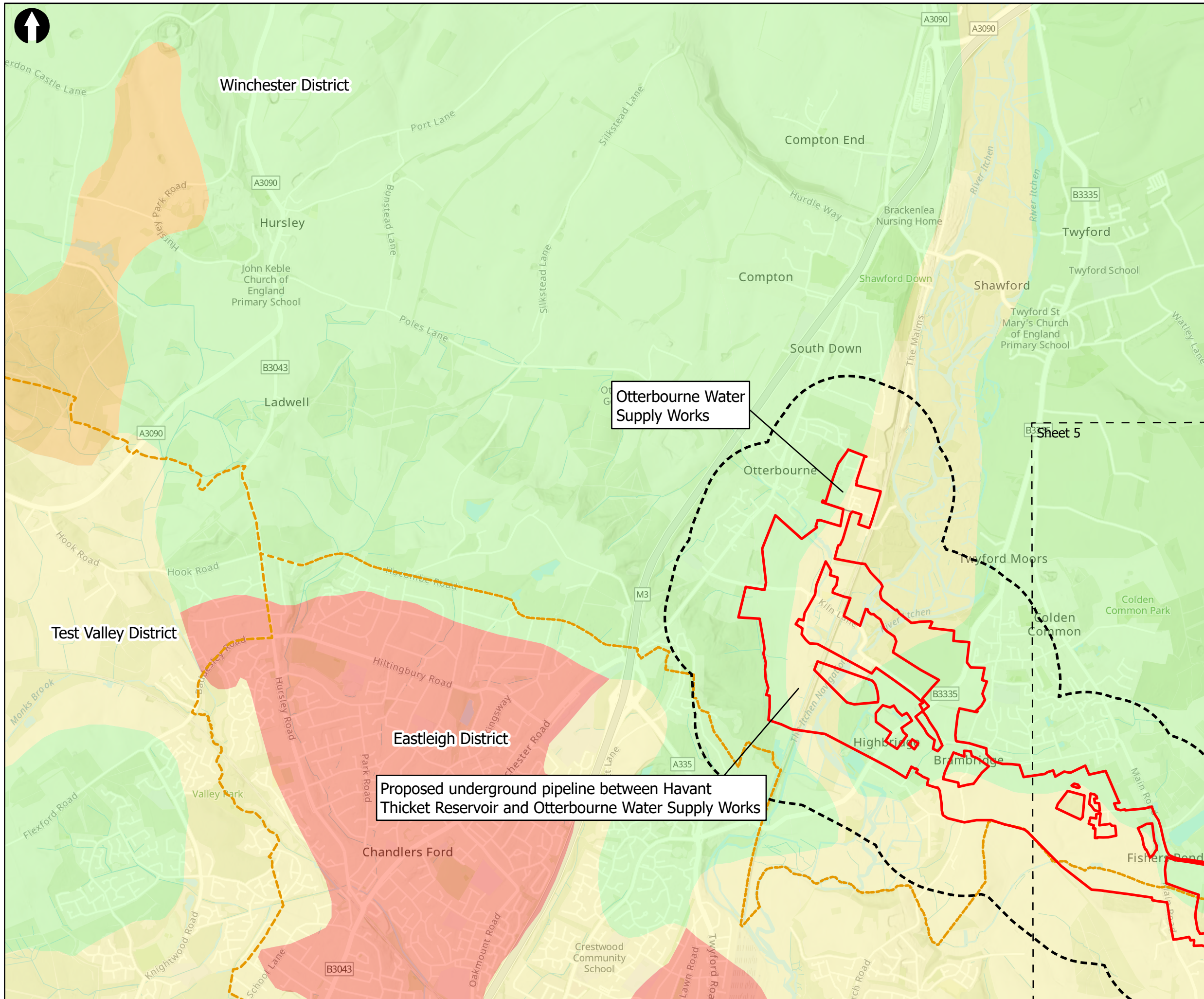
Client




Title
 Figure 12.5
 Agricultural Land Classification
 Sheet 5 of 8

Designed	N/A	-	Check	SF	-
Drawn	ND	-	Review	Core Team	-
GIS Check	GC	-	Approved	MP	-
Scale at A3	Status	INF	Rev	02	Security
1:25,000				STD	





Key to Symbols

- Scoping Area
- Land Use and Agriculture Study Area (500m Buffer)
- District boundary
- Otterbourne Water Supply Works
- Extent boxes 25K

Agricultural Land Classification

- Grade 1
- Grade 2
- Grade 3
- Grade 4
- Grade 5
- Non Agricultural
- Urban

Notes

Esri, Intermap, NASA, NGA, USGS, Esri UK, Esri, HERE, Garmin, Foursquare, GeoTechnologies, Inc, METI/NASA, USGS, Esri UK, Esri, HERE, Garmin, FAO, NOAA, USGS, Contains OS data © Crown Copyright and database right 2022. Contains data from OS Zoomstack

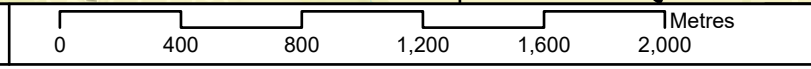
02	03/07/2023	MCP	For Information		
01	21/09/2022	AW	For Information		
Rev	Date	Drawn	Description	Ch'kd	App'd

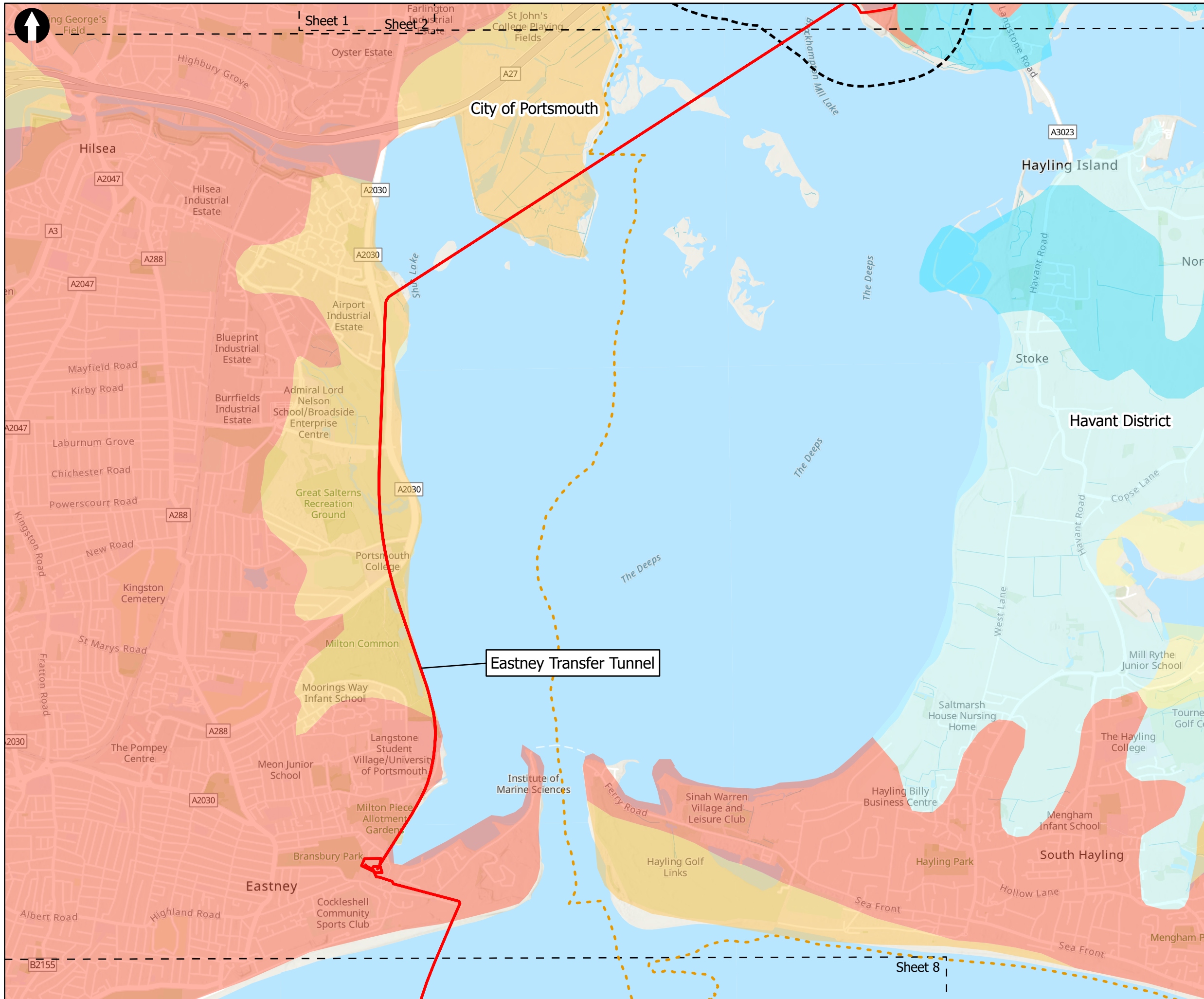
Client

Title

Figure 12.5
Agricultural Land Classification
Sheet 6 of 8

Designed	N/A	-	Check	SF	-
Drawn	ND	-	Review	Core Team	-
GIS Check	GC	-	Approved	MP	-
Scale at A3	Status	INF	Rev	02	Security
1:25,000					STD





Key to Symbols

- Scoping Area
- Land Use and Agriculture Study Area (500m Buffer)
- District boundary
- Budds Farm Wastewater Treatment Works
- Extent boxes 25K

Agricultural Land Classification

- Grade 1
- Grade 2
- Grade 3
- Grade 4
- Grade 5
- Non Agricultural
- Urban

Notes

Esr, Intermap, NASA, NGA, USGS, Esri UK, Esri, HERE, Garmin, Foursquare, GeoTechnologies, Inc, METI/NASA, USGS, Esri UK, Esri, HERE, Garmin, FAO, NOAA, USGS, Contains OS data © Crown Copyright and database right 2022. Contains data from OS Zoomstack

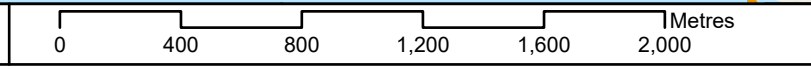
Rev	Date	Drawn	Description	Ch'kd	App'd
02	03/07/2023	MCP	For Information		
01	21/09/2022	AW	For Information		

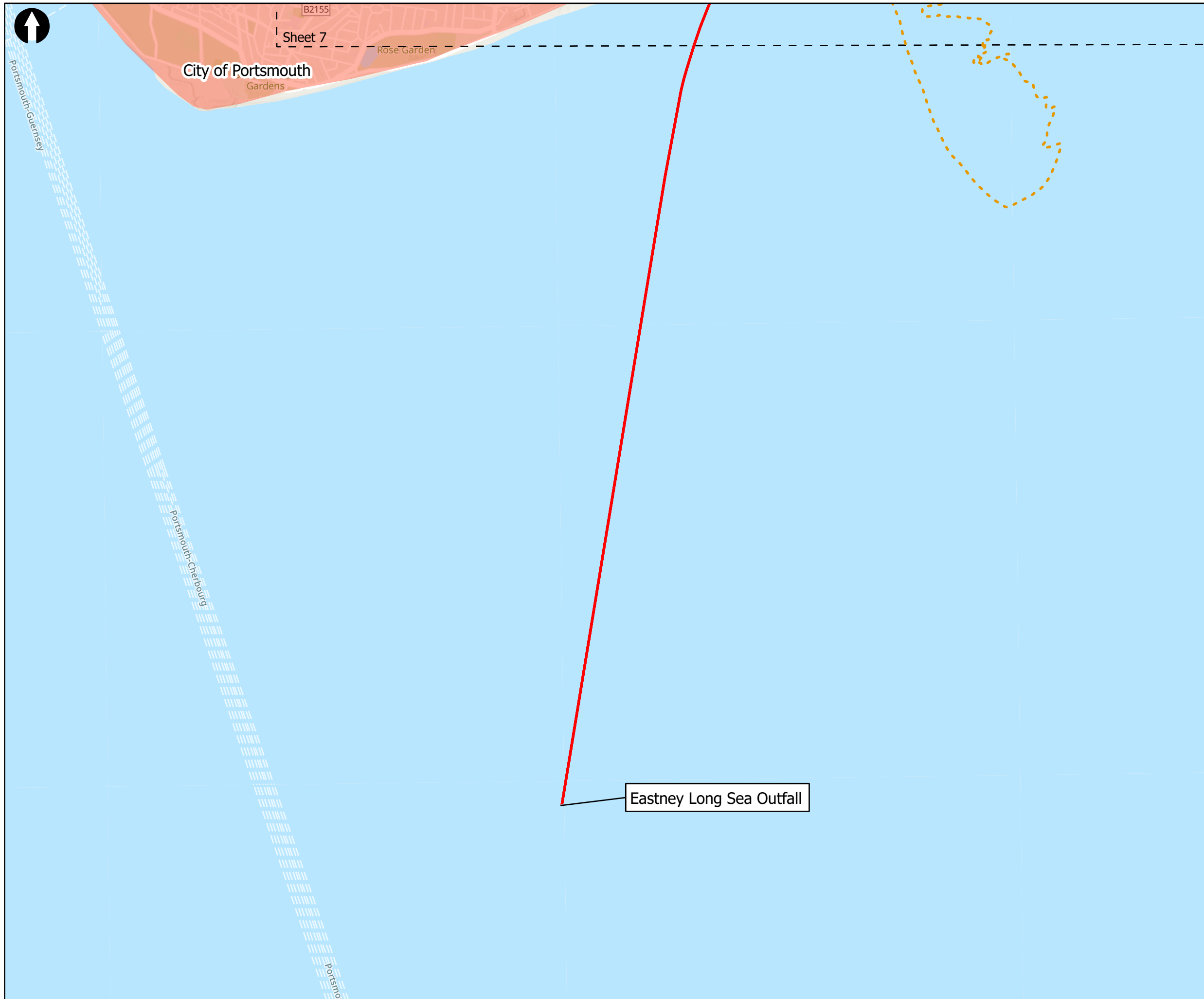
Client

Title

Figure 12.5
Agricultural Land Classification
Sheet 7 of 8

Designed	N/A	-	Check	SF	-
Drawn	ND	-	Review	Core Team	-
GIS Check	GC	-	Approved	MP	-
Scale at A3	Status	Rev	Security		
1:25,000	INF	02	STD		





Key to Symbols

- Scoping Area
- Land Use and Agriculture Study Area (500m Buffer)
- District boundary
- Extent boxes 25K

Agricultural Land Classification

- Grade 1
- Grade 2
- Grade 3
- Grade 4
- Grade 5
- Non Agricultural
- Urban

Notes

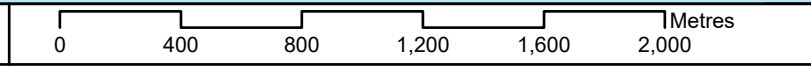
Esri, Intermap, NASA, NGA, USGS, Esri UK, Esri, HERE, Garmin, Foursquare, GeoTechnologies, Inc, METI/NASA, USGS, Esri UK, Esri, HERE, Garmin, FAO, NOAA, USGS, Contains OS data © Crown Copyright and database right 2022
Contains data from OS Zoomstack

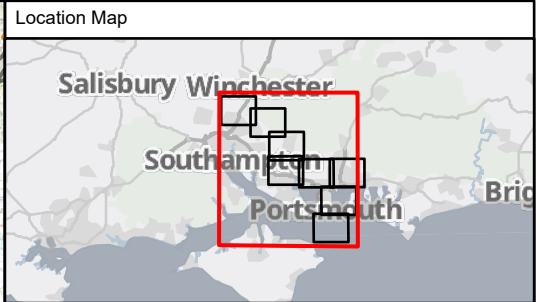
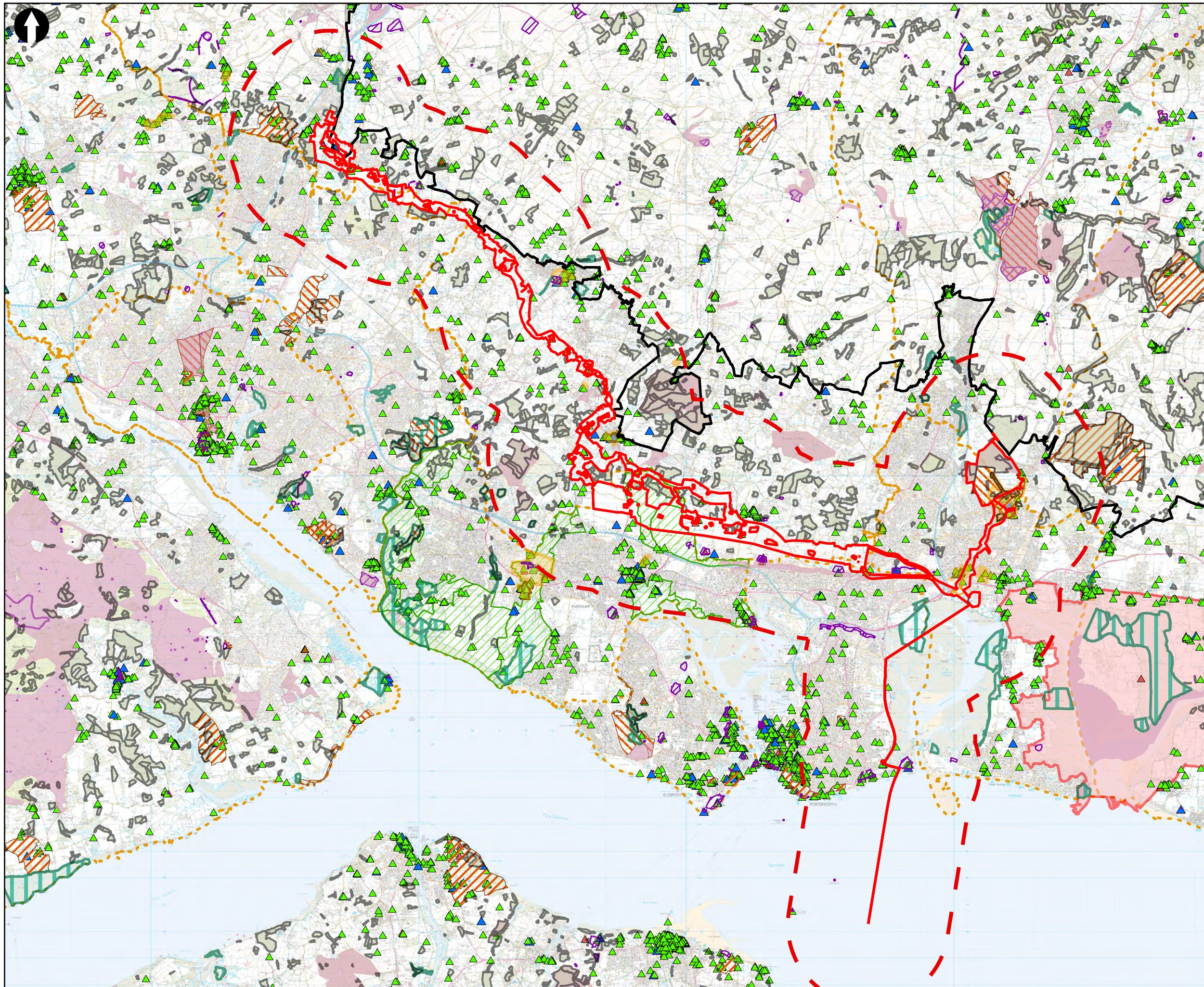
Rev	Date	Drawn	Description	Ch'k'd	App'd
02	03/07/2023	MCP	For Information		
01	21/09/2022	AW	For Information		

Client

Title
 Figure 12.5
 Agricultural Land Classification
 Sheet 8 of 8

Designed	N/A	-	Check	SF	-
Drawn	ND	-	Review	Core Team	-
GIS Check	GC	-	Approved	MP	-
Scale at A3	Status	Rev	Security		
1:25,000	INF	02	STD		





Key to Symbols

- Scoping Area
- 3km Study Area
- Administrative
- District boundary
- Otterbourne Water Supply Works
- South Downs National Park
- Landscape Designations
- Country Parks
- Areas of Outstanding Natural Beauty (AONB)
- Areas of Special Landscape Quality
- Other Designations
- Ancient Woodland
- Local Nature Reserve (LNR)
- Open Access Land
- Scheduled Monument
- Registered Park or Garden
- Conservation Area
- ▲ Grade I Listed Building
- ▲ Grade II* Listed Building
- ▲ Grade II Listed Building

Notes

Esri UK, Esri, HERE, Garmin, FAO, NOAA, USGS, Contains OS data © Crown Copyright and database right 2022
 Contains data from OS Zoomstack

Rev	Date	Drawn	Description	Ch'kd	App'd
02	03/07/2023	GC	For Information		
01	11/07/2023	MCP	For Information		

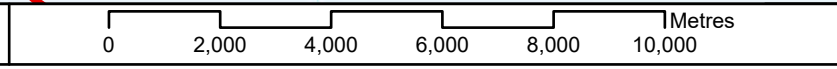
Client

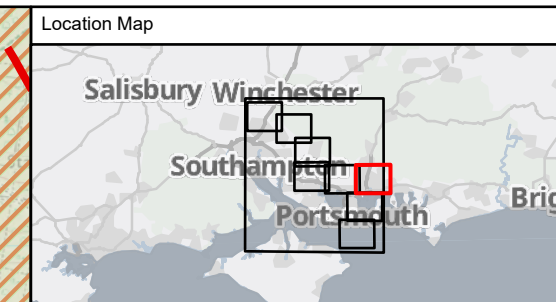
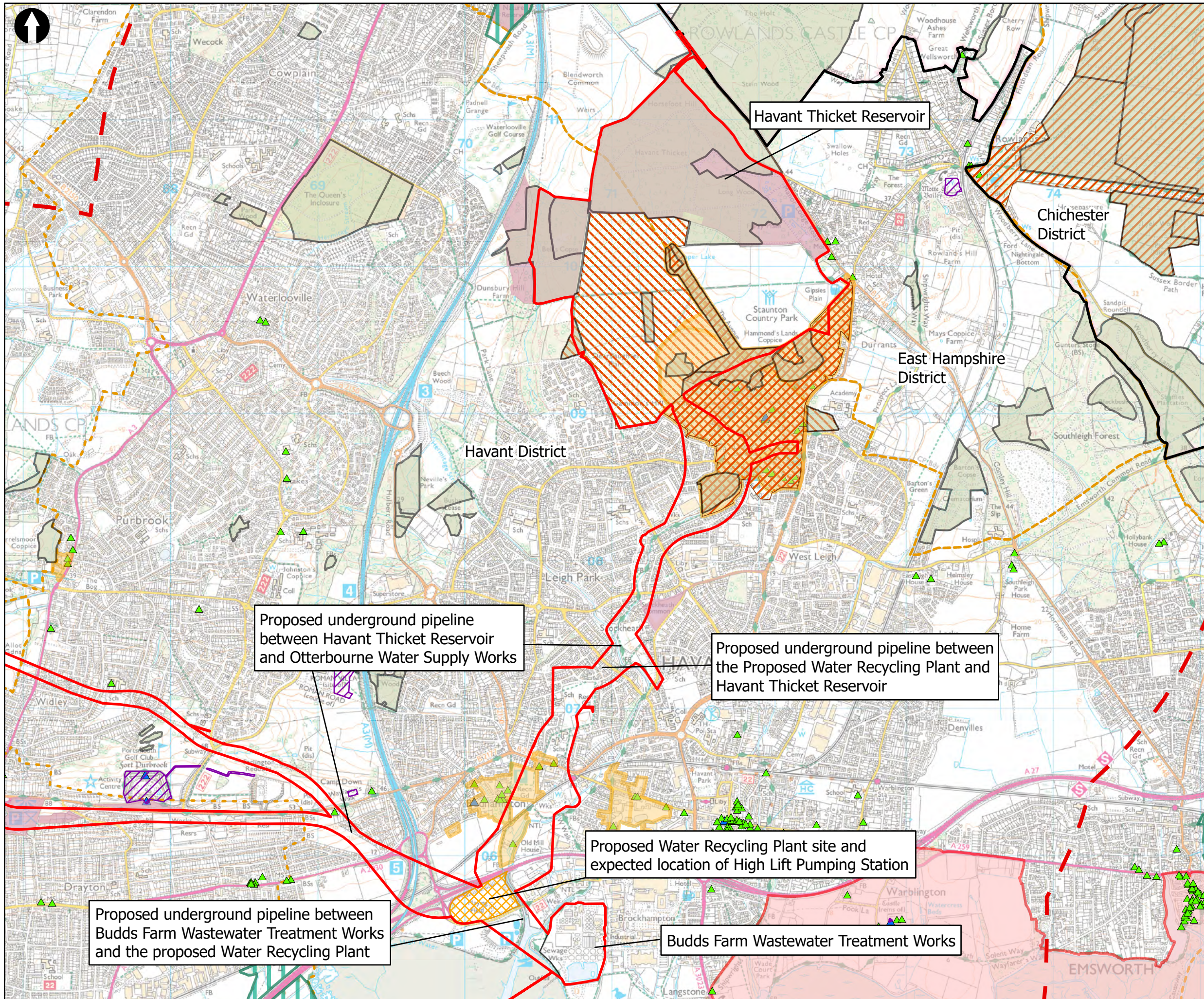
Title

Figure 13.1
 Statutory Designations
 Sheet 1 of 9

Designed	N/A	-	Check	SF	-
Drawn	ND	-	Review	Core Team	-
GIS Check	GC	-	Approved	MP	-
Scale at A3	Status	Rev	01	Security	STD
1:136,000	INF				

Drawing Number
 710166-SWS-XX-XX-DR-Z-00





Key to Symbols

- Scoping Area
- 3km Study Area
- Administrative
 - District boundary
 - South Downs National Park
- Landscape Designations
 - Country Parks
 - Areas of Outstanding Natural Beauty (AONB)
- Other Designations
 - Ancient Woodland
 - Local Nature Reserve (LNR)
 - Open Access Land
 - Scheduled Monument
 - Registered Park or Garden
 - Conservation Area
 - Grade I Listed Building
 - Grade II* Listed Building
 - Grade II Listed Building

Notes
 Esri, UK, Esri, HERE, Garmin, FAO, NOAA, USGS, Contains OS data © Crown Copyright and database right 2022
 Contains data from OS Zoomstack

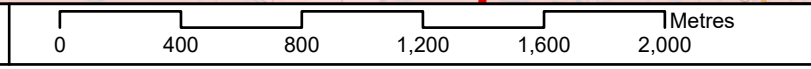
Rev	Date	Drawn	Description	Ch'kd	App'd
02	03/07/2023	GC	For Information		
01	11/07/2023	MCP	For Information		

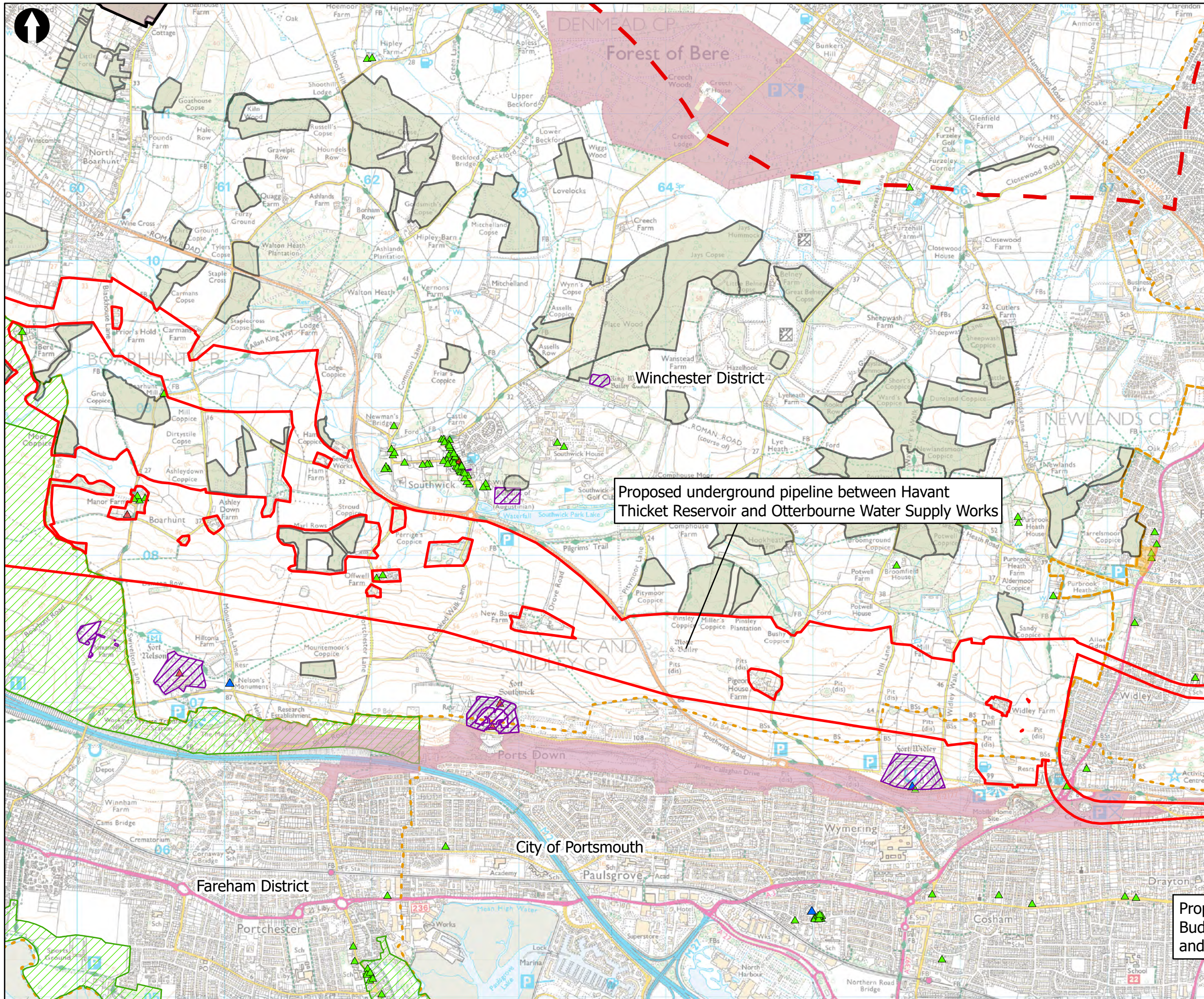
Client

Title
 Figure 13.1
 Statutory Designations
 Sheet 2 of 9

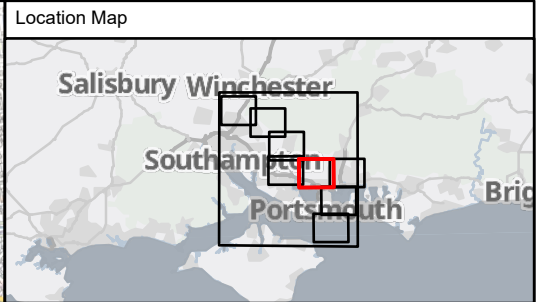
Designed	N/A	-	Check	SF	-
Drawn	ND	-	Review	Core Team	-
GIS Check	GC	-	Approved	MP	-
Scale at A3	Status	INF	Rev	01	Security
1:25,000					STD

Drawing Number
 710166-SWS-XX-XX-DR-Z-00





Proposed underground pipeline between Havant Thicket Reservoir and Otterbourne Water Supply Works



- Key to Symbols**
- Scoping Area
 - 3km Study Area
 - Administrative**
 - District boundary
 - South Downs National Park
 - Landscape Designations**
 - Areas of Special Landscape Quality
 - Other Designations**
 - Ancient Woodland
 - Open Access Land
 - Scheduled Monument
 - Conservation Area
 - ▲ Grade I Listed Building
 - ▲ Grade II* Listed Building
 - ▲ Grade II Listed Building

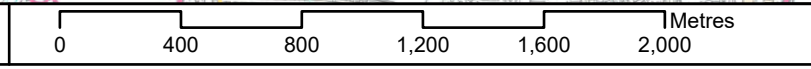
Notes
 Esri UK, Esri, HERE, Garmin, FAO, NOAA, USGS, Contains OS data © Crown Copyright and database right 2022
 Contains data from OS Zoomstack

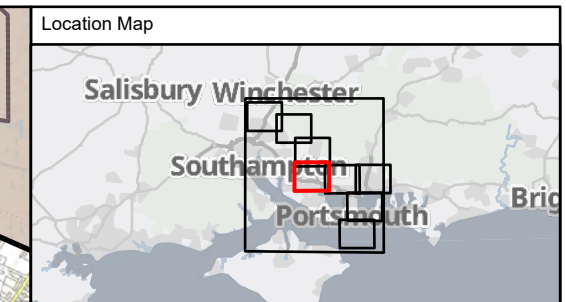
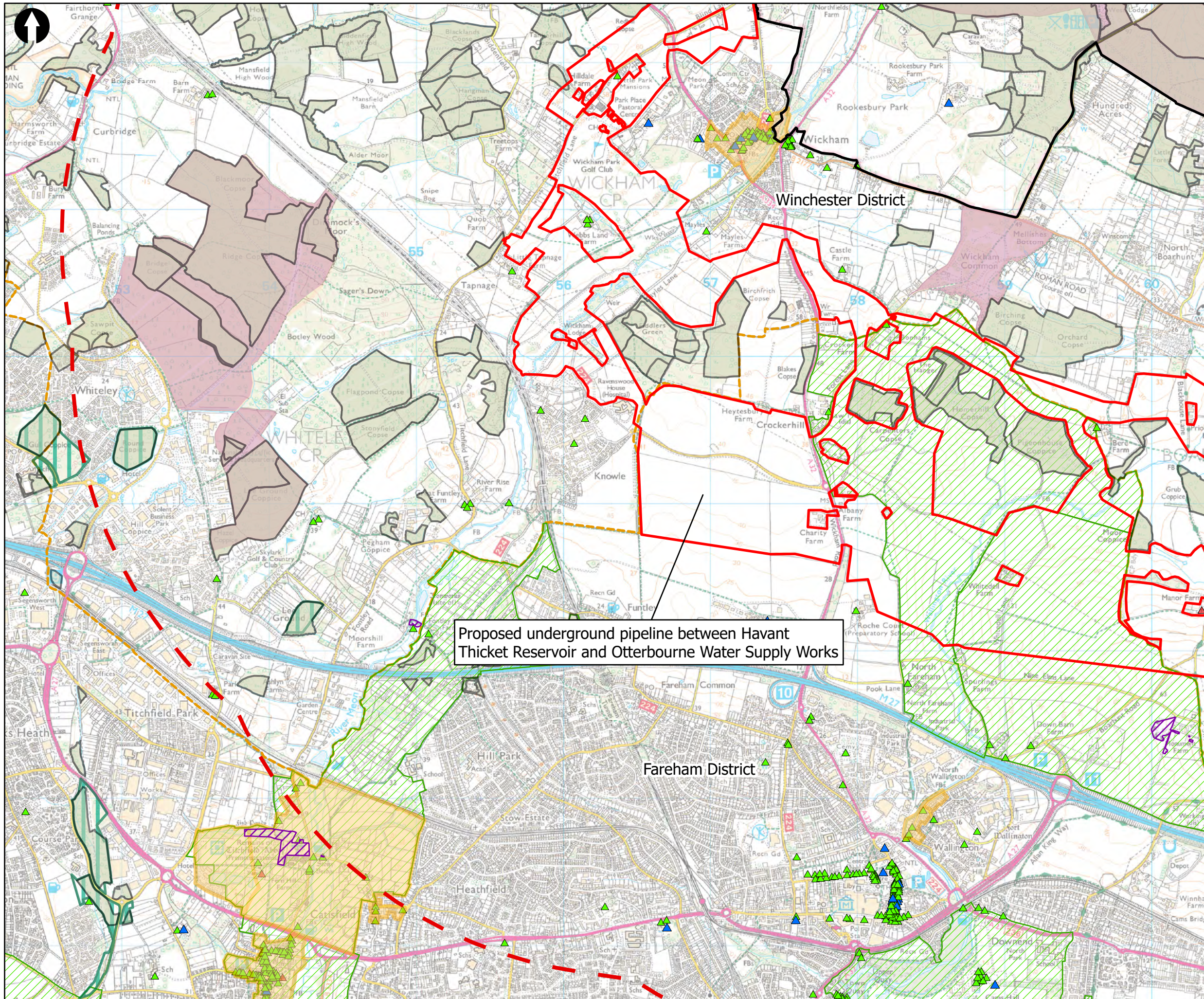
Rev	Date	Drawn	Description	Ch'kd	App'd
02	03/07/2023	GC	For Information		
01	11/07/2023	MCP	For Information		

Client

Title
 Figure 13.1
 Statutory Designations
 Sheet 3 of 9

Designed	N/A	-	Check	SF	-
Drawn	ND	-	Review	Core Team	-
GIS Check	GC	-	Approved	MP	-
Scale at A3	Status	INF	Rev	01	Security
1:25,000					STD





Key to Symbols

- Scoping Area
- 3km Study Area
- Administrative**
- District boundary
- South Downs National Park
- Landscape Designations**
- Areas of Special Landscape Quality
- Other Designations**
- Ancient Woodland
- Local Nature Reserve (LNR)
- Open Access Land
- Scheduled Monument
- Conservation Area
- ▲ Grade I Listed Building
- ▲ Grade II* Listed Building
- ▲ Grade II Listed Building

Notes
 Esri UK, Esri, HERE, Garmin, FAO, NOAA, USGS, Contains OS data © Crown Copyright and database right 2022
 Contains data from OS Zoomstack

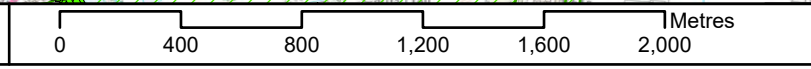
Proposed underground pipeline between Havant Thicket Reservoir and Otterbourne Water Supply Works

02	03/07/2023	GC	For Information		
01	11/07/2023	MCP	For Information		
Rev	Date	Drawn	Description	Ch'kd	App'd

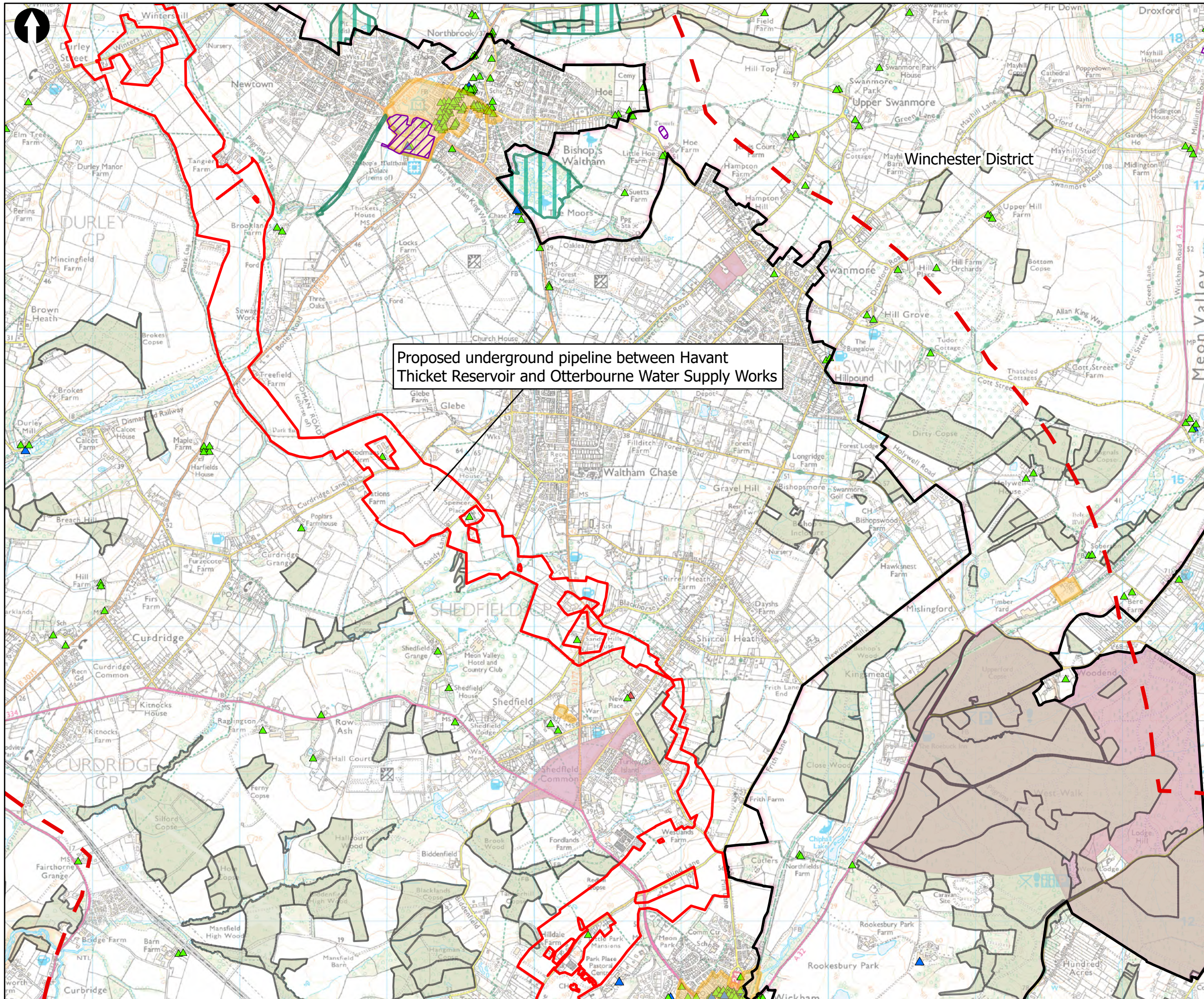


Title
 Figure 13.1
 Statutory Designations
 Sheet 4 of 9

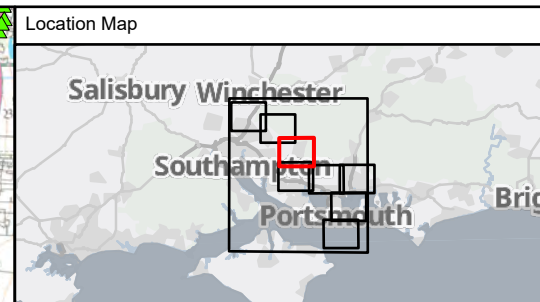
Designed	N/A	-	Check	SF	-
Drawn	ND	-	Review	Core Team	-
GIS Check	GC	-	Approved	MP	-
Scale at A3	Status	INF	Rev	01	Security
1:25,000					STD



Drawing Number
 710166-SWS-XX-XX-DR-Z-00



Proposed underground pipeline between Havant Thicket Reservoir and Otterbourne Water Supply Works



Key to Symbols

- Scoping Area
- 3km Study Area
- Administrative**
- District boundary
- South Downs National Park
- Other Designations**
- Ancient Woodland
- Local Nature Reserve (LNR)
- Open Access Land
- Scheduled Monument
- Conservation Area
- ▲ Grade I Listed Building
- ▲ Grade II* Listed Building
- ▲ Grade II Listed Building

Notes

Esri UK, Esri, HERE, Garmin, FAO, NOAA, USGS, Contains OS data © Crown Copyright and database right 2022
Contains data from OS Zoomstack

02	03/07/2023	GC	For Information		
01	11/07/2023	MCP	For Information		
Rev	Date	Drawn	Description	Ch'kd	App'd

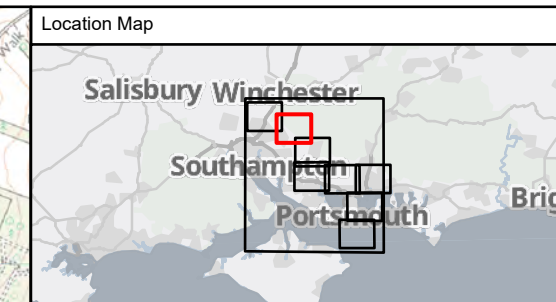
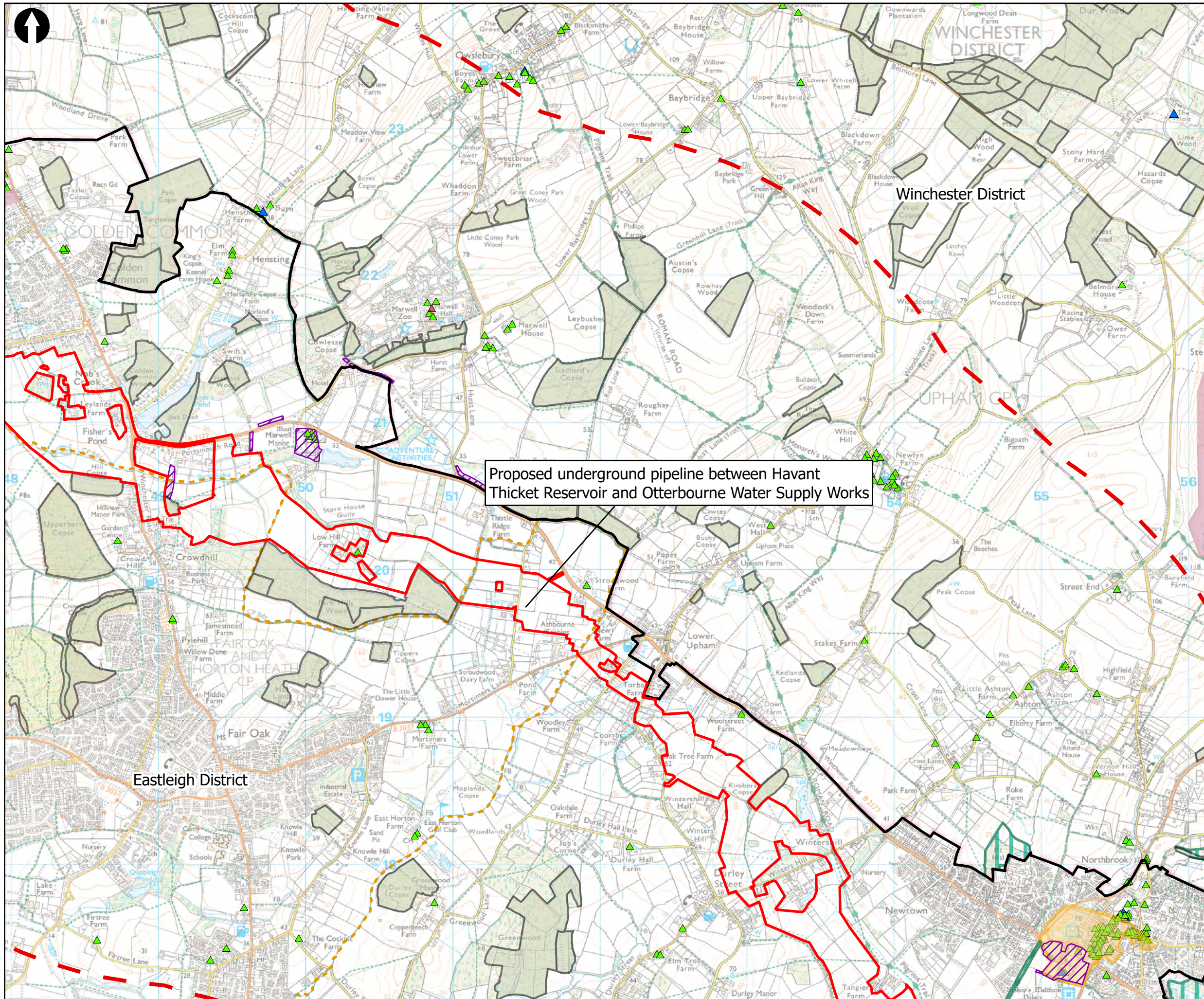
02	03/07/2023	GC	For Information		
01	11/07/2023	MCP	For Information		
Rev	Date	Drawn	Description	Ch'kd	App'd

Client

Title
Figure 13.1
Statutory Designations
Sheet 5 of 9

Designed	N/A	-	Check	SF	-
Drawn	ND	-	Review	Core Team	-
GIS Check	GC	-	Approved	MP	-
Scale at A3	Status	INF	Rev	01	Security
1:25,000					STD





Key to Symbols

- Scoping Area
- 3km Study Area
- Administrative**
- District boundary
- South Downs National Park
- Other Designations**
- Ancient Woodland
- Local Nature Reserve (LNR)
- Open Access Land
- Scheduled Mourtment
- Conservation Area
- ▲ Grade I Listed Building
- ▲ Grade II* Listed Building
- ▲ Grade II Listed Building

Proposed underground pipeline between Havant Thicket Reservoir and Otterbourne Water Supply Works

Notes

Esri UK, Esri, HERE, Garmin, FAO, NOAA, USGS, Contains OS data © Crown Copyright and database right 2022
Contains data from OS Zoomstack

02	03/07/2023	GC	For Information		
01	11/07/2023	MCP	For Information		
Rev	Date	Drawn	Description	Ch'kd	App'd


02	03/07/2023	GC	For Information		
01	11/07/2023	MCP	For Information		
Rev	Date	Drawn	Description	Ch'kd	App'd

Client

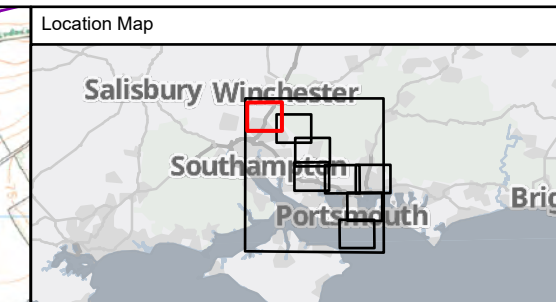
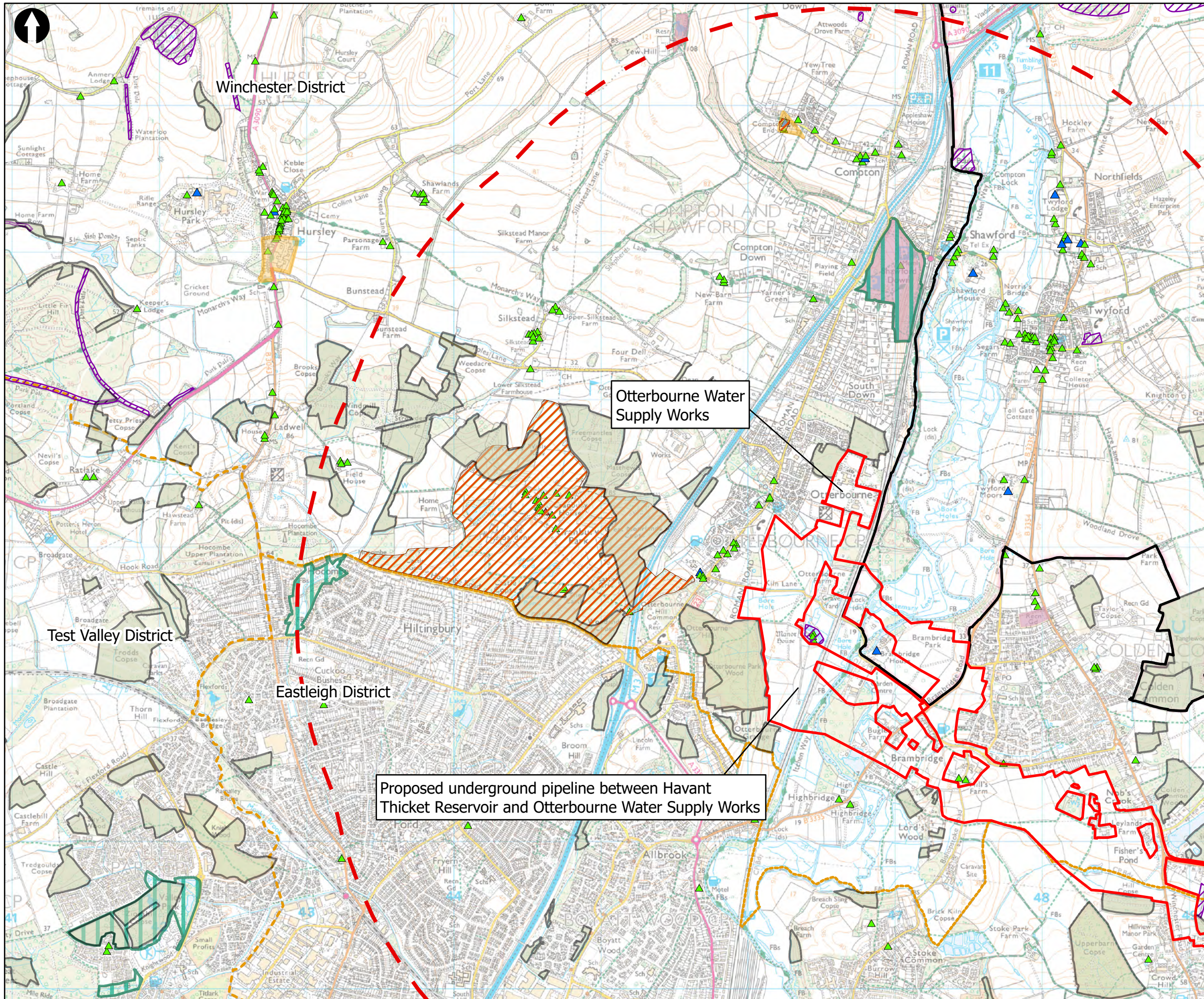
Title
Figure 13.1
Statutory Designations
Sheet 6 of 9

Designed	N/A	-	Check	SF	-
Drawn	ND	-	Review	Core Team	-
GIS Check	GC	-	Approved	MP	-
Scale at A3	Status	INF	Rev	01	Security
1:25,000					STD

© Mott MacDonald Ltd.
This document is issued for the party which commissioned it and for specific purposes connected with the captioned project only. It should not be relied upon by any other party or used for any other purpose.
We accept no responsibility for the consequences of this document being relied upon by any other party, or being used for any other purpose, or containing any error or omission which is due to an error or omission in data supplied to us by other parties.



Drawing Number
710166-SWS-XX-XX-DR-Z-00



Key to Symbols

- Scoping Area
- 3km Study Area
- Administrative
- District boundary
- Otterbourne Water Supply Works
- South Downs National Park
- Other Designations
- Ancient Woodland
- Local Nature Reserve (LNR)
- Open Access Land
- Scheduled Monument
- Registered Park or Garden
- Conservation Area
- ▲ Grade I Listed Building
- ▲ Grade II* Listed Building
- ▲ Grade II Listed Building

Notes

Esri, UK, Esri, HERE, Garmin, FAO, NOAA, USGS, Contains OS data © Crown Copyright and database right 2022
Contains data from OS Zoomstack

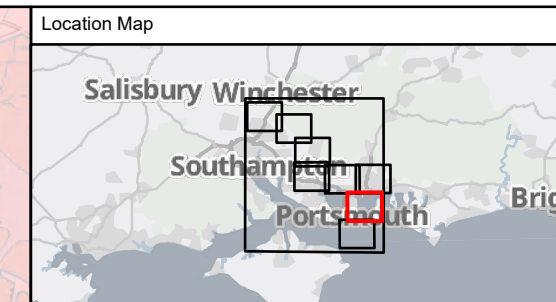
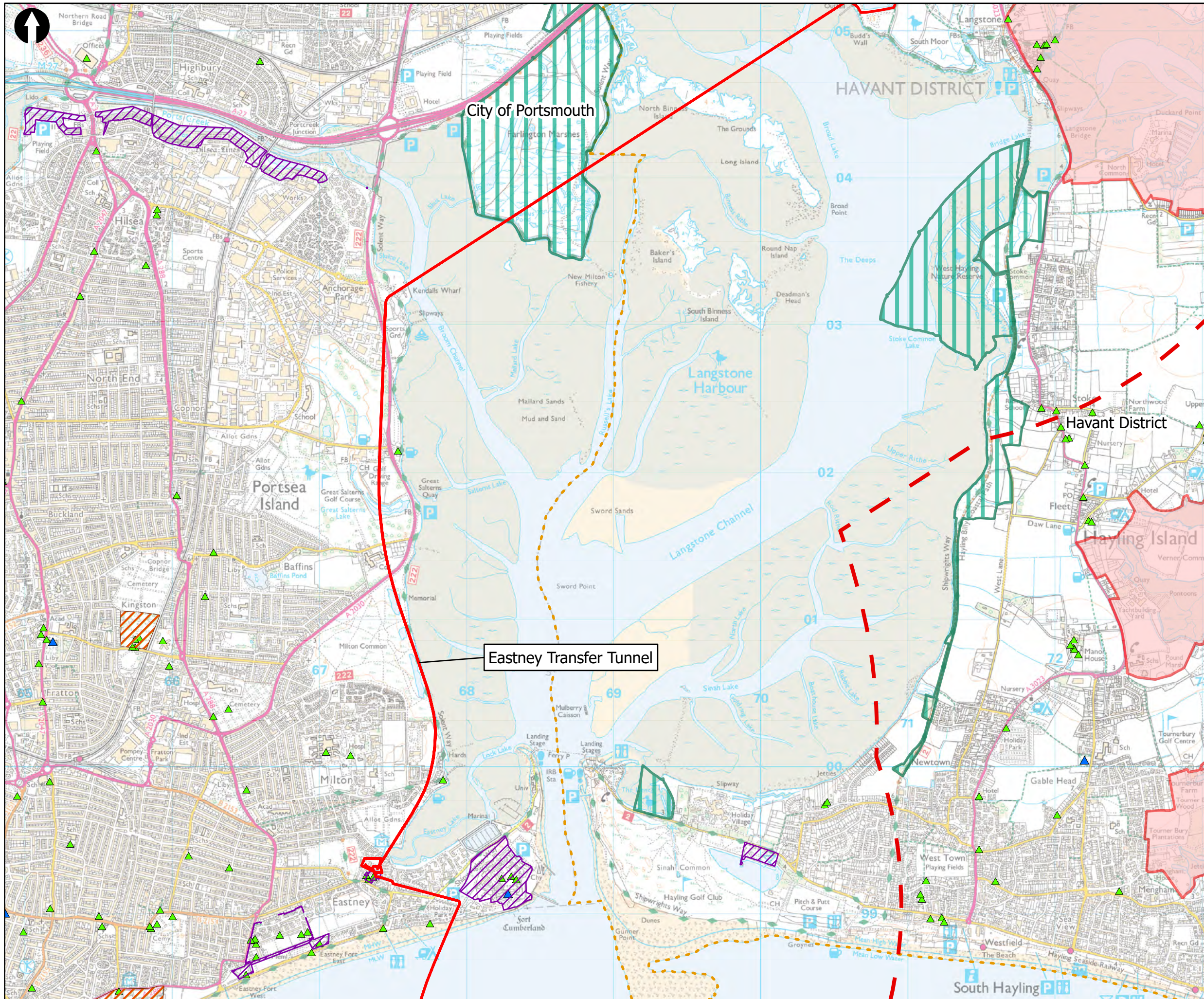
Rev	Date	Drawn	Description	Ch'kd	App'd
02	03/07/2023	GC	For Information		
01	11/07/2023	MCP	For Information		

Client

Title
 Figure 13.1
 Statutory Designations
 Sheet 7 of 9

Designed	N/A	-	Check	SF	-
Drawn	ND	-	Review	Core Team	-
GIS Check	GC	-	Approved	MP	-
Scale at A3	Status	INF	Rev	01	Security
1:25,000					STD





Key to Symbols

- Scoping Area
- 3km Study Area
- Administrative
 - District boundary
- Landscape Designations
 - Areas of Outstanding Natural Beauty (AONB)
 - Local Nature Reserve (LNR)
 - Open Access Land
 - Scheduled Monument
 - Registered Park or Garden
- Listed Buildings
 - Grade I Listed Building
 - Grade II* Listed Building
 - Grade II Listed Building

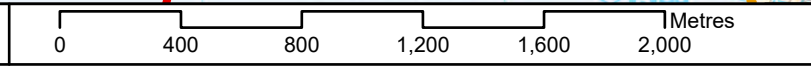
Notes
 Esri UK, Esri, HERE, Garmin, FAO, NOAA, USGS, Contains OS data © Crown Copyright and database right 2022
 Contains data from OS Zoomstack

Rev	Date	Drawn	Description	Ch'kd	App'd
02	03/07/2023	GC	For Information		
01	11/07/2023	MCP	For Information		

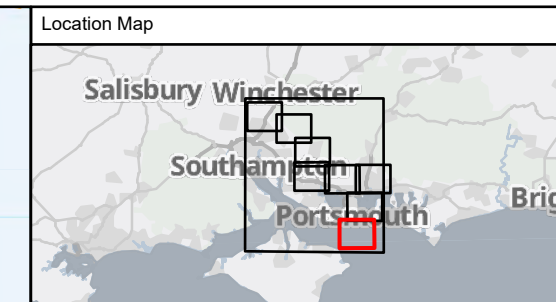
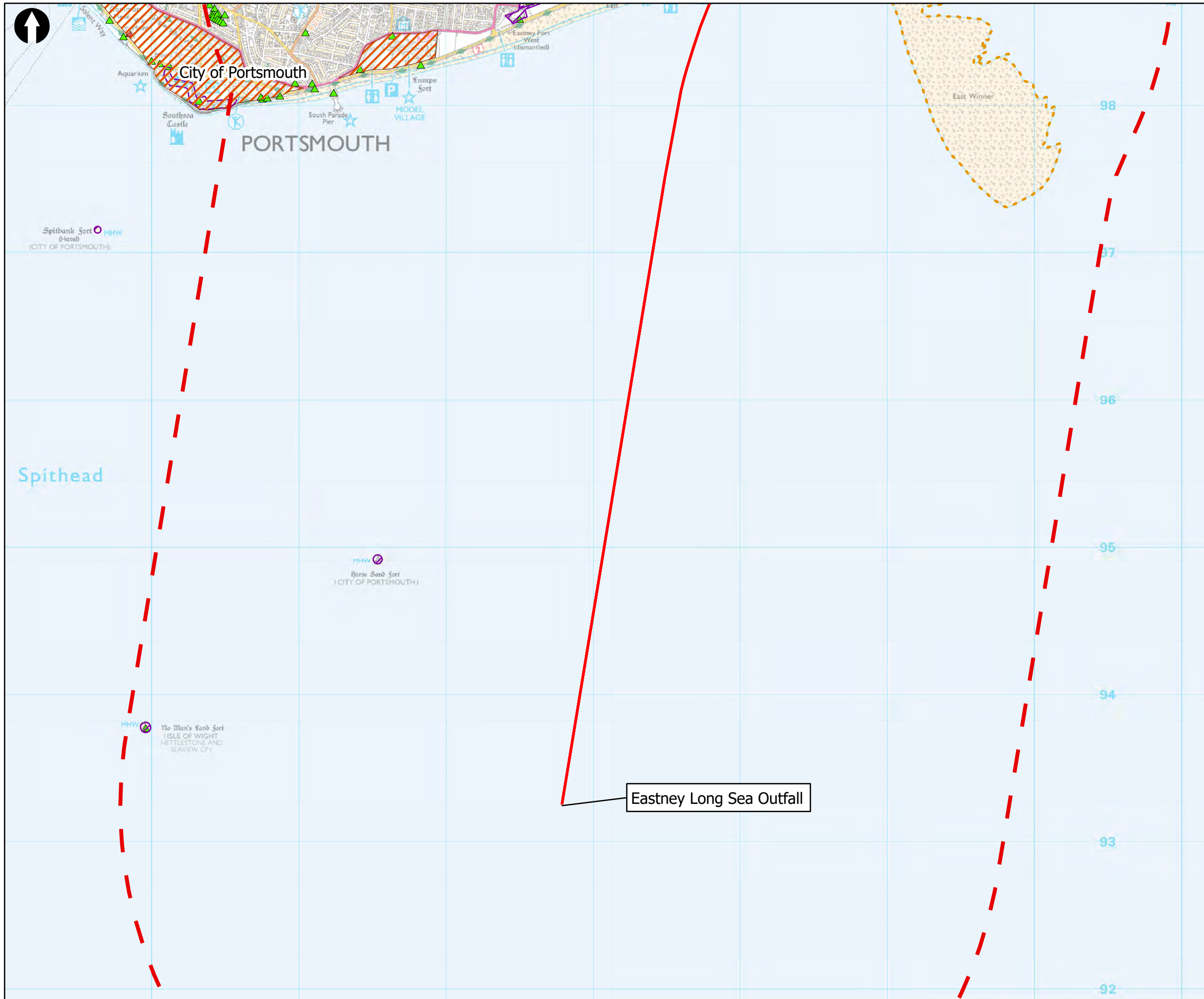
Client

Title
 Figure 13.1
 Statutory Designations
 Sheet 8 of 9

Designed	N/A	-	Check	SF	-
Drawn	ND	-	Review	Core Team	-
GIS Check	GC	-	Approved	MP	-
Scale at A3	Status	INF	Rev	01	Security
1:25,000					STD



Drawing Number
 710166-SWS-XX-XX-DR-Z-00



Key to Symbols

- Scoping Area
- 3km Study Area
- Administrative**
- District boundary
- Scheduled Mowment
- Registered Park or Garden
- ▲ Grade I Listed Building
- ▲ Grade II Listed Building

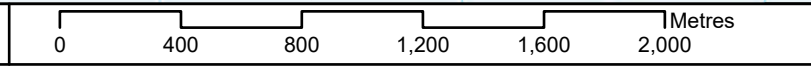
Notes
 Esri UK, Esri, HERE, Garmin, FAO, NOAA, USGS, Contains OS data © Crown Copyright and database right 2022
 Contains data from OS Zoomstack

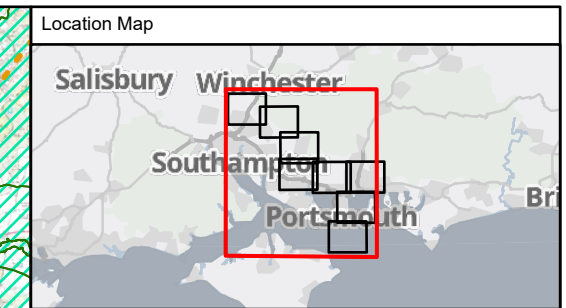
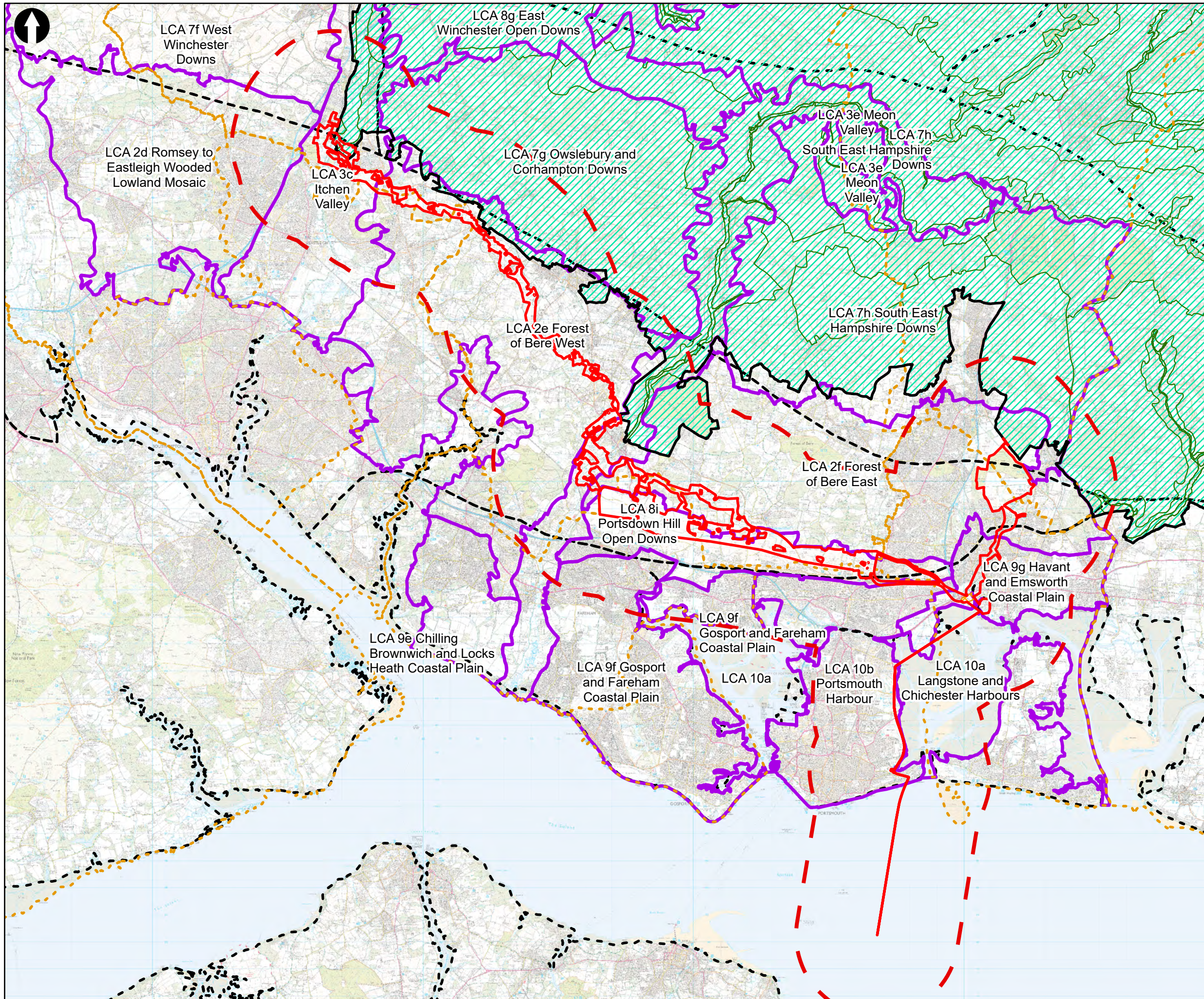
Rev	Date	Drawn	Description	Ch'k'd	App'd
02	03/07/2023	GC	For Information		
01	11/07/2023	MCP	For Information		

Client

Title
 Figure 13.1
 Statutory Designations
 Sheet 9 of 9

Designed	N/A	-	Check	SF	-
Drawn	ND	-	Review	Core Team	-
GIS Check	GC	-	Approved	MP	-
Scale at A3	Status	Rev	Security		
1:25,000	INF	01	STD		





Key to Symbols

- Scoping Area
- 3km Study Area
- Administrative
- District boundary
- South Downs National Park
- Landscape Character Areas (LCA)
- National Character Areas England
- Hampshire Integrated Character Assessment
- South Downs National Park Landscape Character Areas

Notes

Esri UK, Esri, HERE, Garmin, FAO, NOAA, USGS, Contains OS data © Crown Copyright and database right 2022
Contains data from OS Zoomstack

Rev	Date	Drawn	Description	Ch'kd	App'd
02	03/07/2023	GC	For Information		
01	15/06/2023	MCP	For Information		

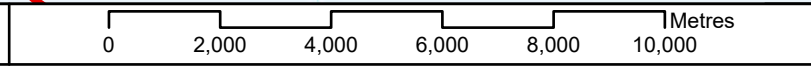
Client

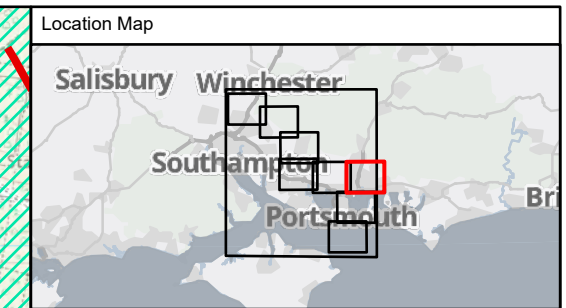
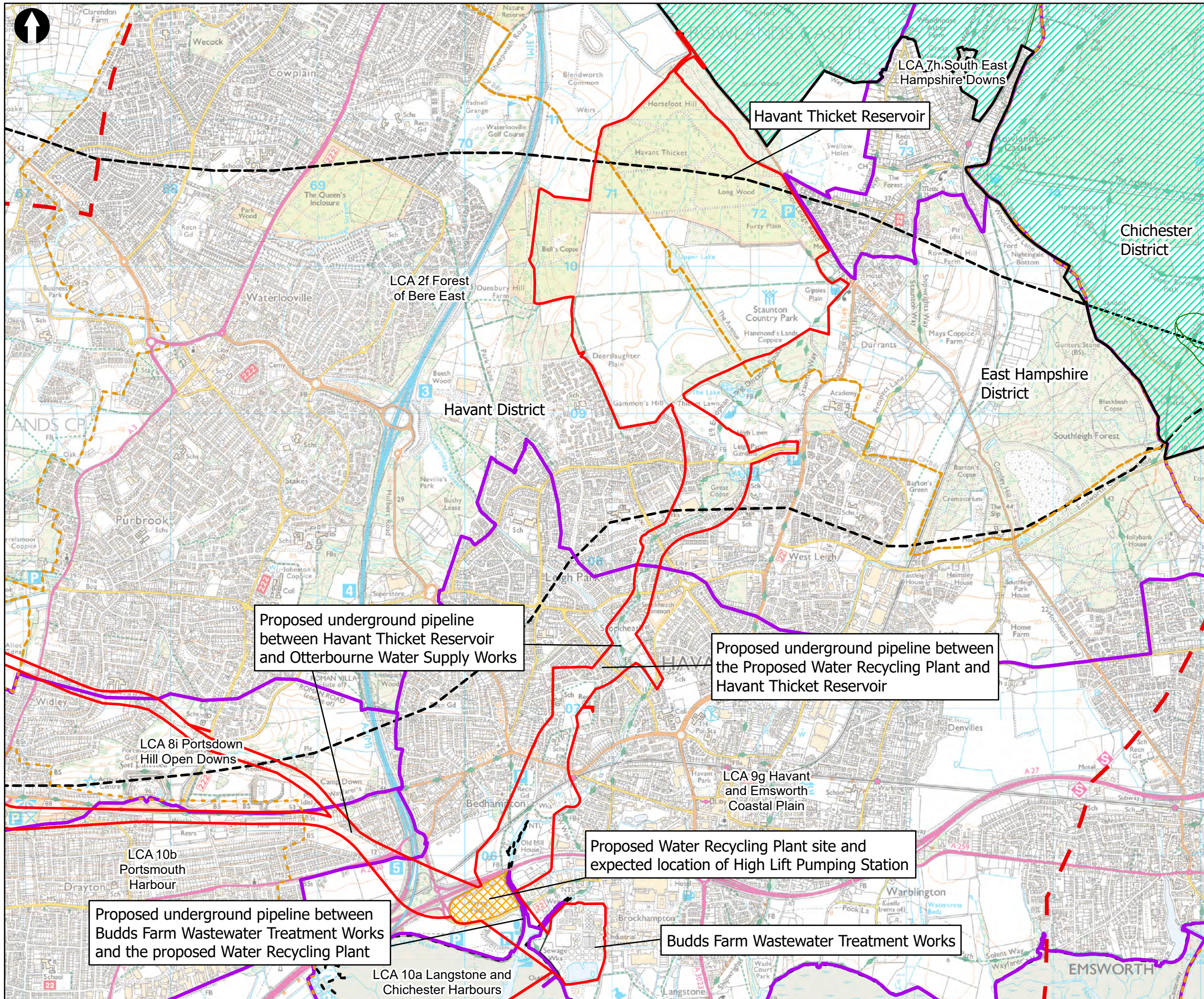
Title

Figure 13.2
Published Landscape Character Assessments
Sheet 1 of 9

Designed	N/A	-	Check	SF	-
Drawn	ND	-	Review	Core Team	-
GIS Check	GC	-	Approved	MP	-
Scale at A3	Status	Rev	01	Security	STD
1:136,000	INF				

Drawing Number
710166-SWS-XX-XX-DR-Z-00





Key to Symbols

- Scoping Area
- 3km Study Area
- Administrative
- District boundary
- South Downs National Park
- Landscape Character Areas (LCA)
- National Character Areas England
- Hampshire Integrated Character Assessment
- South Downs National Park Landscape Character Areas

Notes

Esri UK, Esri, HERE, Garmin, FAO, NOAA, USGS, Contains OS data © Crown Copyright and database right 2022
Contains data from OS Zoomstack

Rev	Date	Drawn	Description	Ch'kd	App'd
02	03/07/2023	GC	For Information		
01	15/06/2023	MCP	For Information		


Client

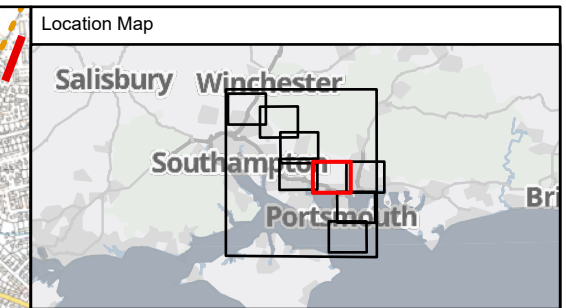
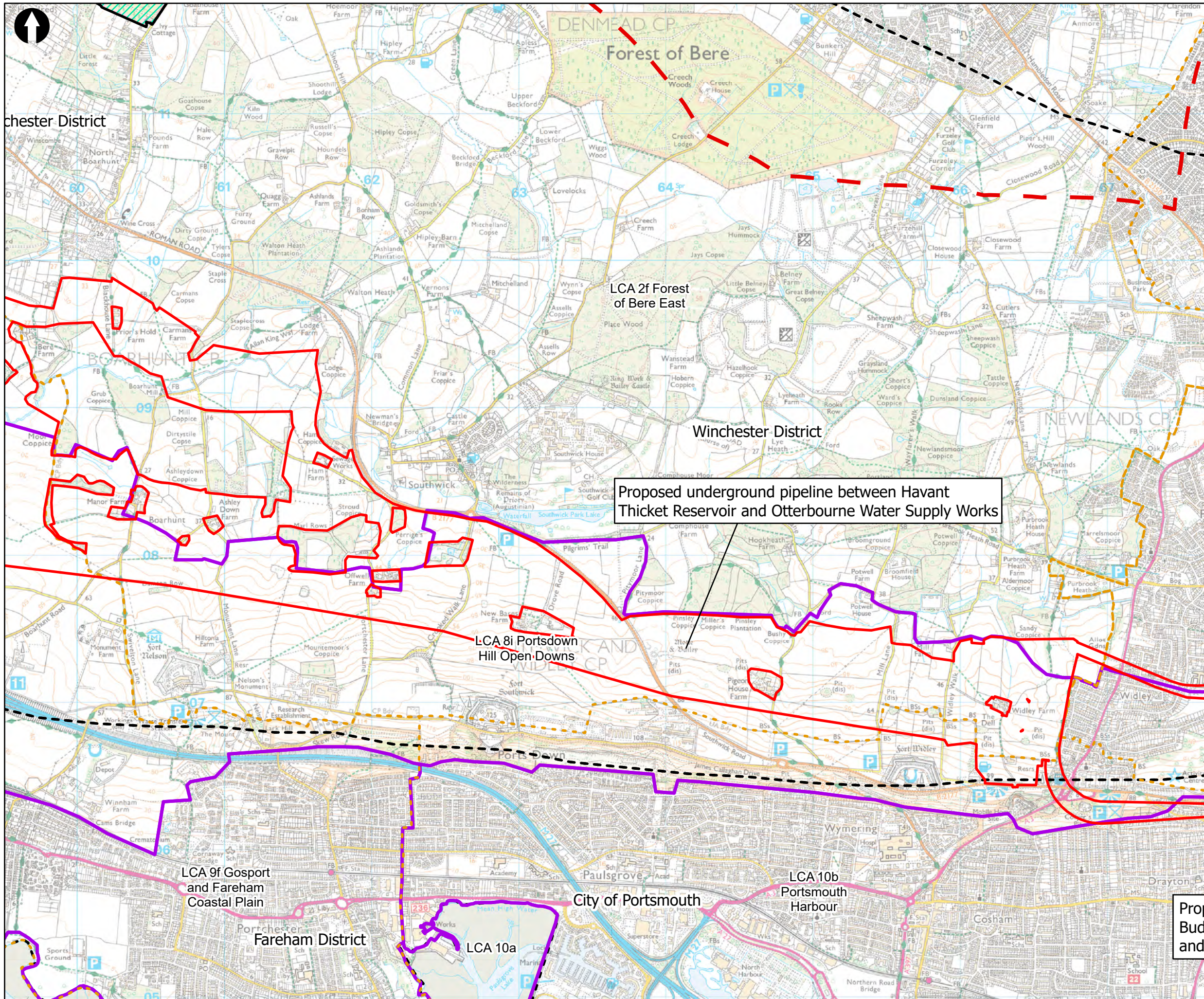
Title

Figure 13.2
Published Landscape Character Assessments
Sheet 2 of 9

Designed	N/A	-	Check	SF	-
Drawn	ND	-	Review	Core Team	-
GIS Check	GC	-	Approved	MP	-
Scale at A3	Status	INF	Rev	01	Security
1:25,000					STD

Drawing Number
710166-SWS-XX-XX-DR-Z-00





Key to Symbols

- Scoping Area
- 3km Study Area
- Administrative
- District boundary
- South Downs National Park
- Landscape Character Areas (LCA)
- National Character Areas England
- Hampshire Integrated Character Assessment
- South Downs National Park Landscape Character Areas

Proposed underground pipeline between Havant Thicket Reservoir and Otterbourne Water Supply Works

Notes

Esri UK, Esri, HERE, Garmin, FAO, NOAA, USGS. Contains OS data © Crown Copyright and database right 2022
Contains data from OS Zoomstack


Rev	Date	Drawn	Description	Ch'kd	App'd
02	03/07/2023	GC	For Information		
01	15/06/2023	MCP	For Information		

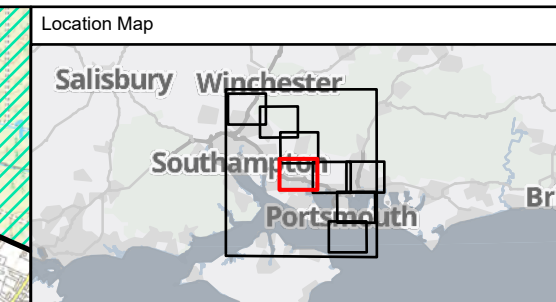
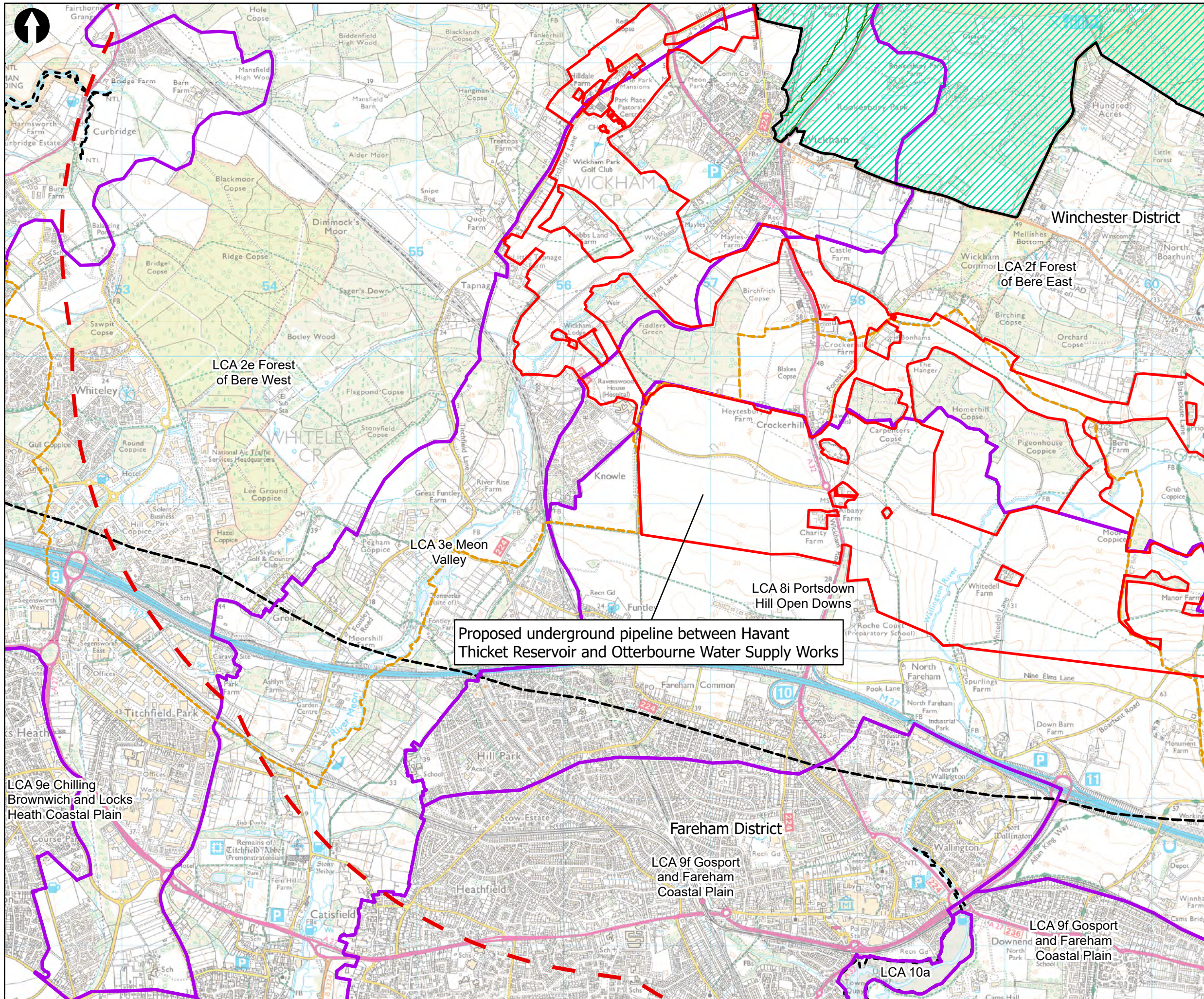
Client

Title
Figure 13.2
Published Landscape Character Assessments
Sheet 3 of 9

Proposed Budget and timeline

Designed	N/A	-	Check	SF	-
Drawn	ND	-	Review	Core Team	-
GIS Check	GC	-	Approved	MP	-
Scale at A3	Status	INF	Rev	01	Security
1:25,000					STD





Key to Symbols

- Scoping Area
- 3km Study Area
- Administrative**
- District boundary
- South Downs National Park
- Landscape Character Areas (LCA)**
- National Character Areas England
- Hampshire Integrated Character Assessment
- South Downs National Park Landscape Character Areas

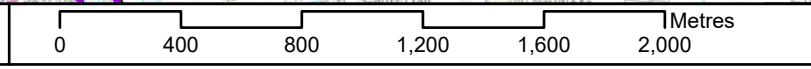
Notes
 Esri UK, Esri, HERE, Garmin, FAO, NOAA, USGS, Contains OS data © Crown Copyright and database right 2022
 Contains data from OS Zoomstack

Rev	Date	Drawn	Description	Ch'kd	App'd
02	03/07/2023	GC	For Information		
01	15/06/2023	MCP	For Information		

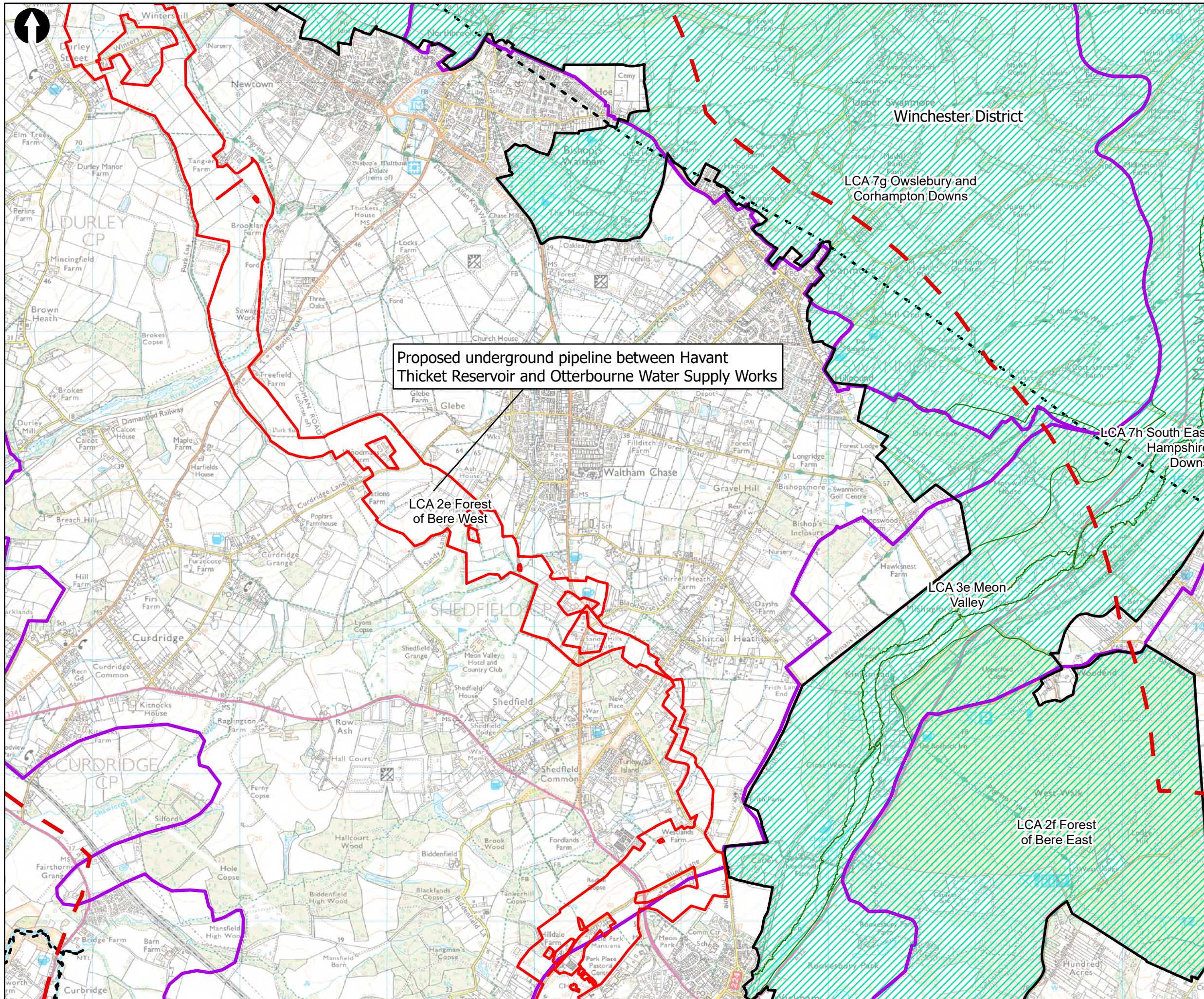
Client

Title
 Figure 13.2
 Published Landscape Character Assessments
 Sheet 4 of 9

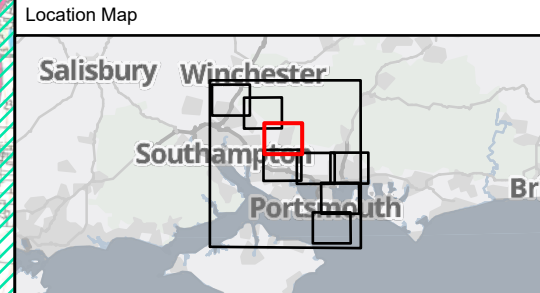
Designed	N/A	-	Check	SF	-
Drawn	ND	-	Review	Core Team	-
GIS Check	GC	-	Approved	MP	-
Scale at A3	Status	INF	Rev	01	Security
					STD



Drawing Number
 710166-SWS-XX-XX-DR-Z-00



Proposed underground pipeline between Havant Thicket Reservoir and Otterbourne Water Supply Works



Key to Symbols

- Scoping Area
- 3km Study Area
- Administrative**
- District boundary
- South Downs National Park
- Landscape Character Areas (LCA)**
- National Character Areas England
- Hampshire Integrated Character Assessment
- South Downs National Park Landscape Character Areas


Notes
 Esri UK, Esri, HERE, Garmin, FAO, NOAA, USGS, Contains OS data © Crown Copyright and database right 2022
 Contains data from OS Zoomstack

Rev	Date	Drawn	Description	Ch'kd	App'd
02	03/07/2023	GC	For Information		
01	15/06/2023	MCP	For Information		

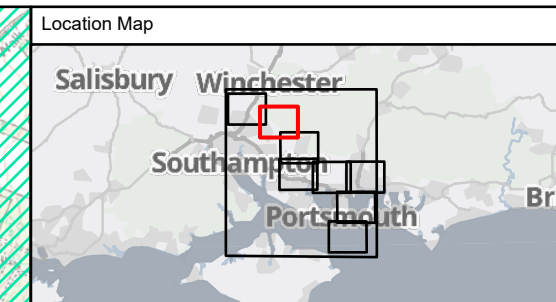
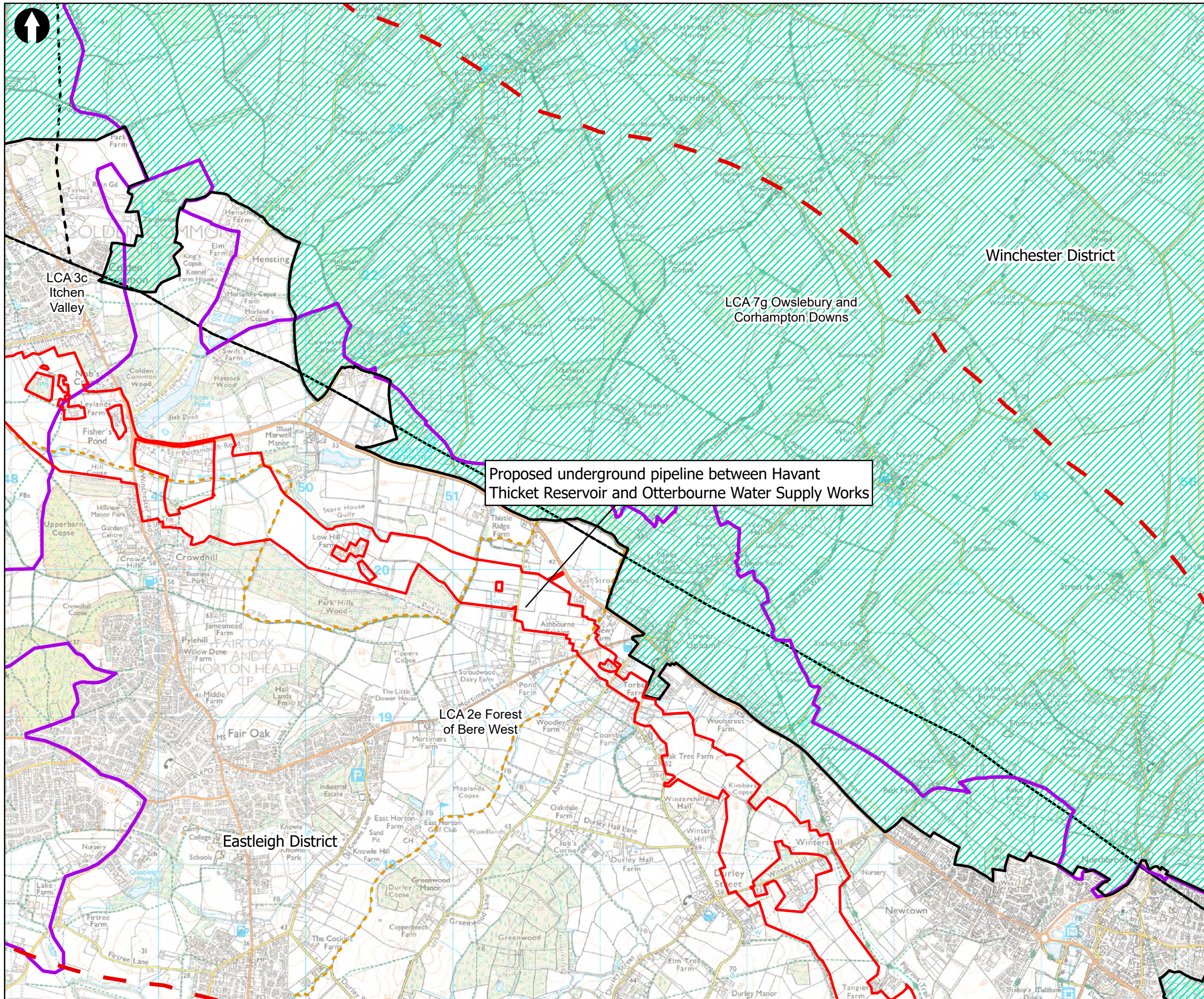
Client

Title
 Figure 13.2
 Published Landscape Character Assessments
 Sheet 5 of 9

Designed	N/A	-	Check	SF	-
Drawn	ND	-	Review	Core Team	-
GIS Check	GC	-	Approved	MP	-
Scale at A3	Status	INF	Rev	01	Security
1:25,000					STD



Drawing Number
 710166-SWS-XX-XX-DR-Z-00



Key to Symbols

- Scoping Area
- 3km Study Area
- Administrative**
- District boundary
- South Downs National Park
- Landscape Character Areas (LCA)
- National Character Areas England
- Hampshire Integrated Character Assessment
- South Downs National Park Landscape Character Areas

Notes
 Esri UK, Esri, HERE, Garmin, FAO, NOAA, USGS, Contains OS data © Crown Copyright and database right 2022
 Contains data from OS Zoomstack

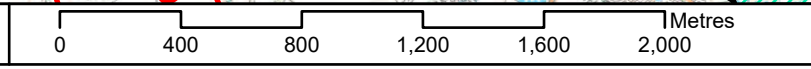
Rev	Date	Drawn	Description	Ch'kd	App'd
02	03/07/2023	GC	For Information		
01	15/06/2023	MCP	For Information		

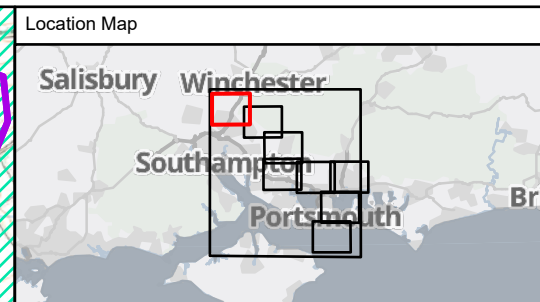
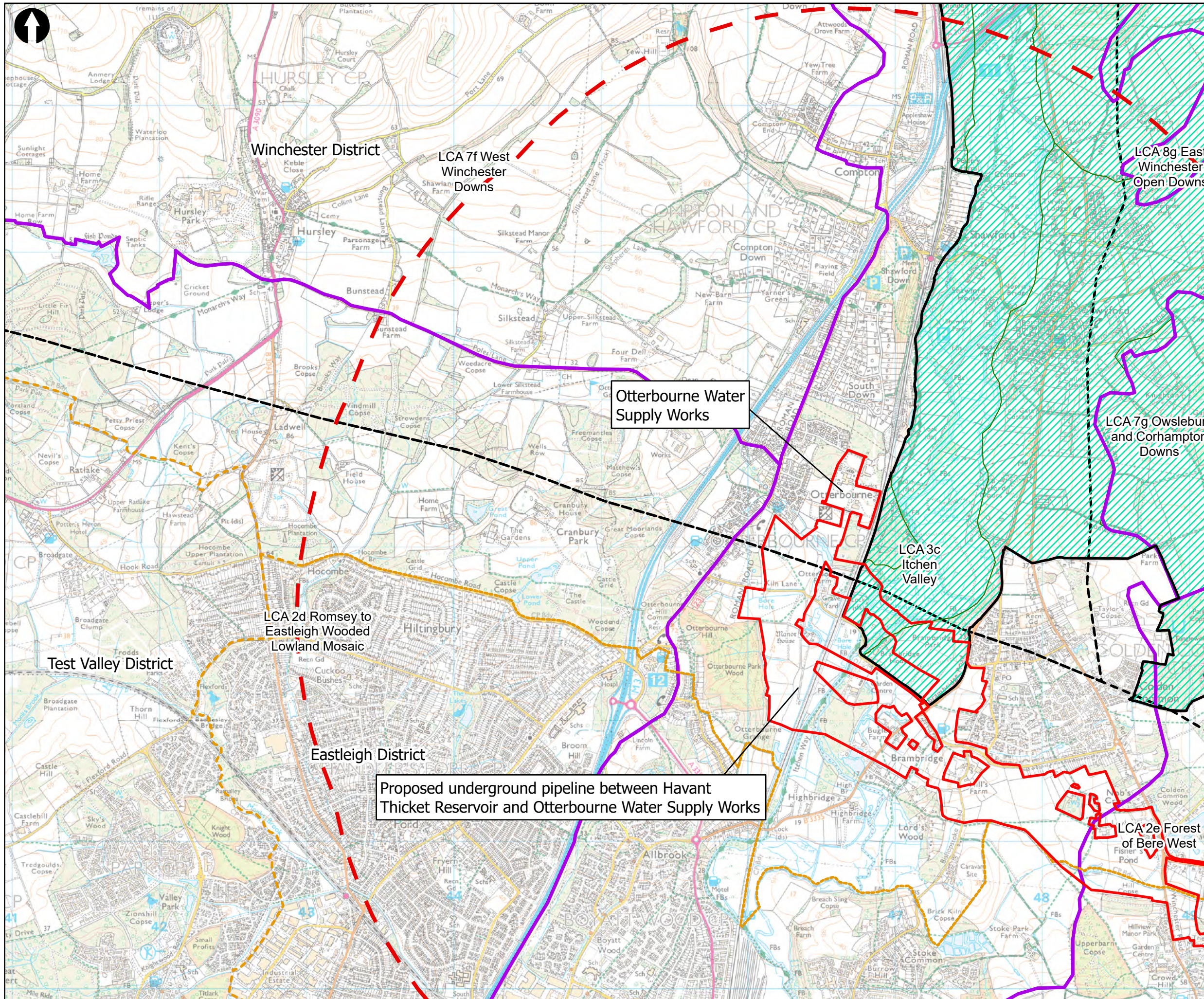
Client




Title
 Figure 13.2
 Published Landscape Character Assessments
 Sheet 6 of 9

Designed	N/A	-	Check	SF	-
Drawn	ND	-	Review	Core Team	-
GIS Check	GC	-	Approved	MP	-
Scale at A3	Status	INF	Rev	01	Security
1:25,000					STD





Key to Symbols

- Scoping Area
- 3km Study Area
- Administrative**
- District boundary
- South Downs National Park
- Landscape Character Areas (LCA)**
- National Character Areas England
- Hampshire Integrated Character Assessment
- South Downs National Park Landscape Character Areas


Notes
 Esri UK, Esri, HERE, Garmin, FAO, NOAA, USGS. Contains OS data © Crown Copyright and database right 2022. Contains data from OS Zoomstack

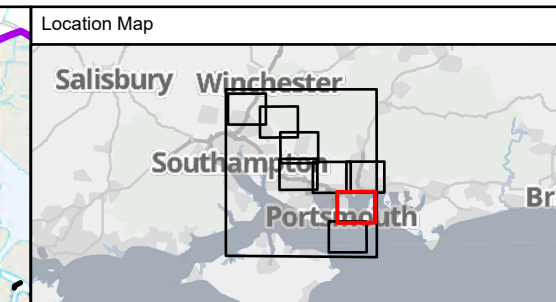
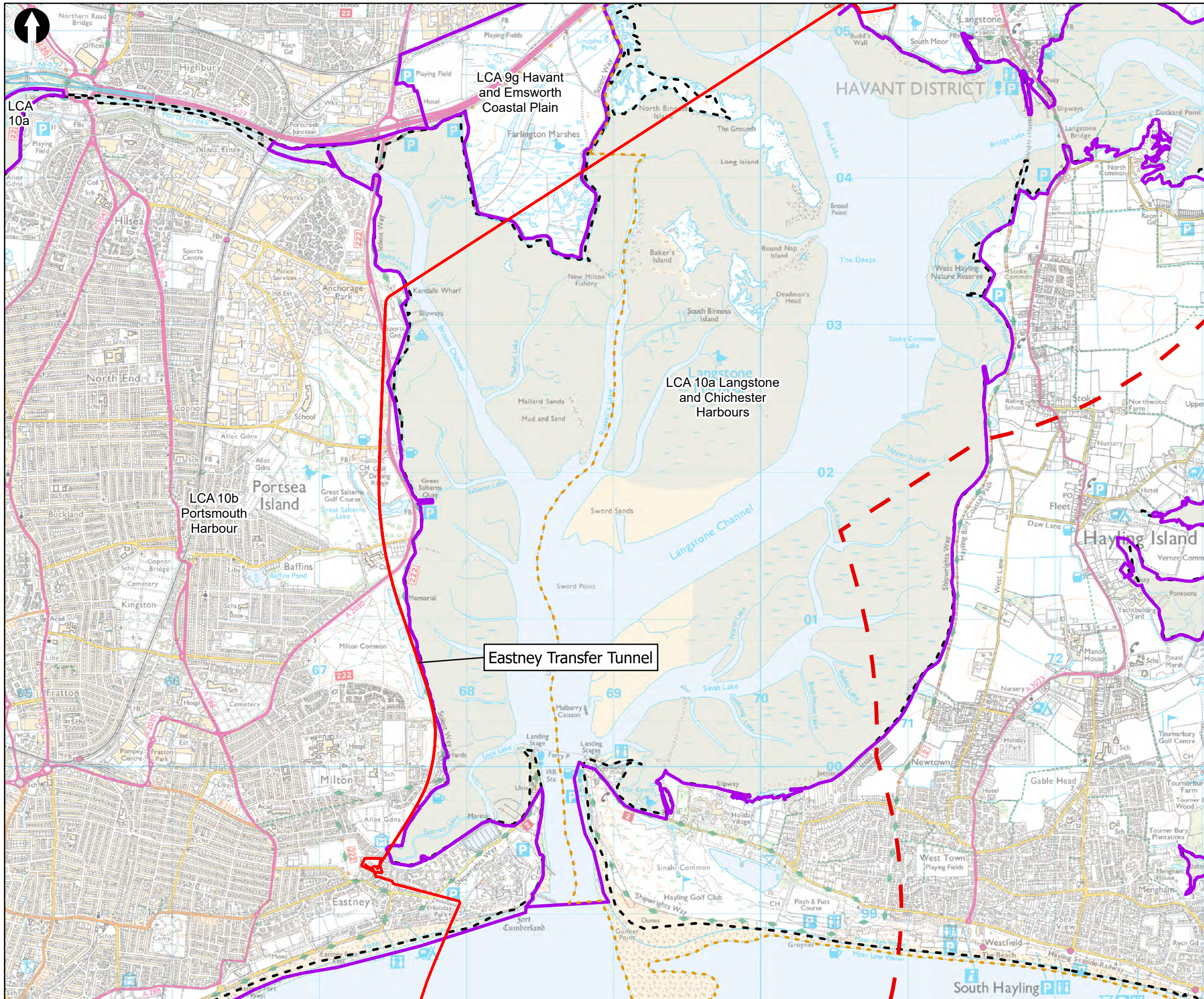
Rev	Date	Drawn	Description	Ch'kd	App'd
02	03/07/2023	GC	For Information		
01	15/06/2023	MCP	For Information		

Client

Title
 Figure 13.2
 Published Landscape Character Assessments
 Sheet 7 of 9

Designed	N/A	-	Check	SF	-
Drawn	ND	-	Review	Core Team	-
GIS Check	GC	-	Approved	MP	-
Scale at A3	Status	INF	Rev	01	Security
1:25,000					STD





Key to Symbols

- Scoping Area
- 3km Study Area
- Administrative
- District boundary
- Landscape Character Areas (LCA)
- National Character Areas England
- Hampshire Integrated Character Assessment

Notes

Esri, UK, Esri, HERE, Garmin, FAO, NOAA, USGS, Contains OS data © Crown Copyright and database right 2022
Contains data from OS Zoomstack

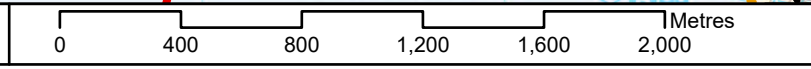
Rev	Date	Drawn	Description	Ch'kd	App'd
02	03/07/2023	GC	For Information		
01	15/06/2023	MCP	For Information		

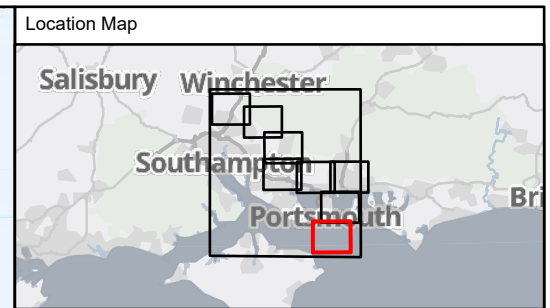
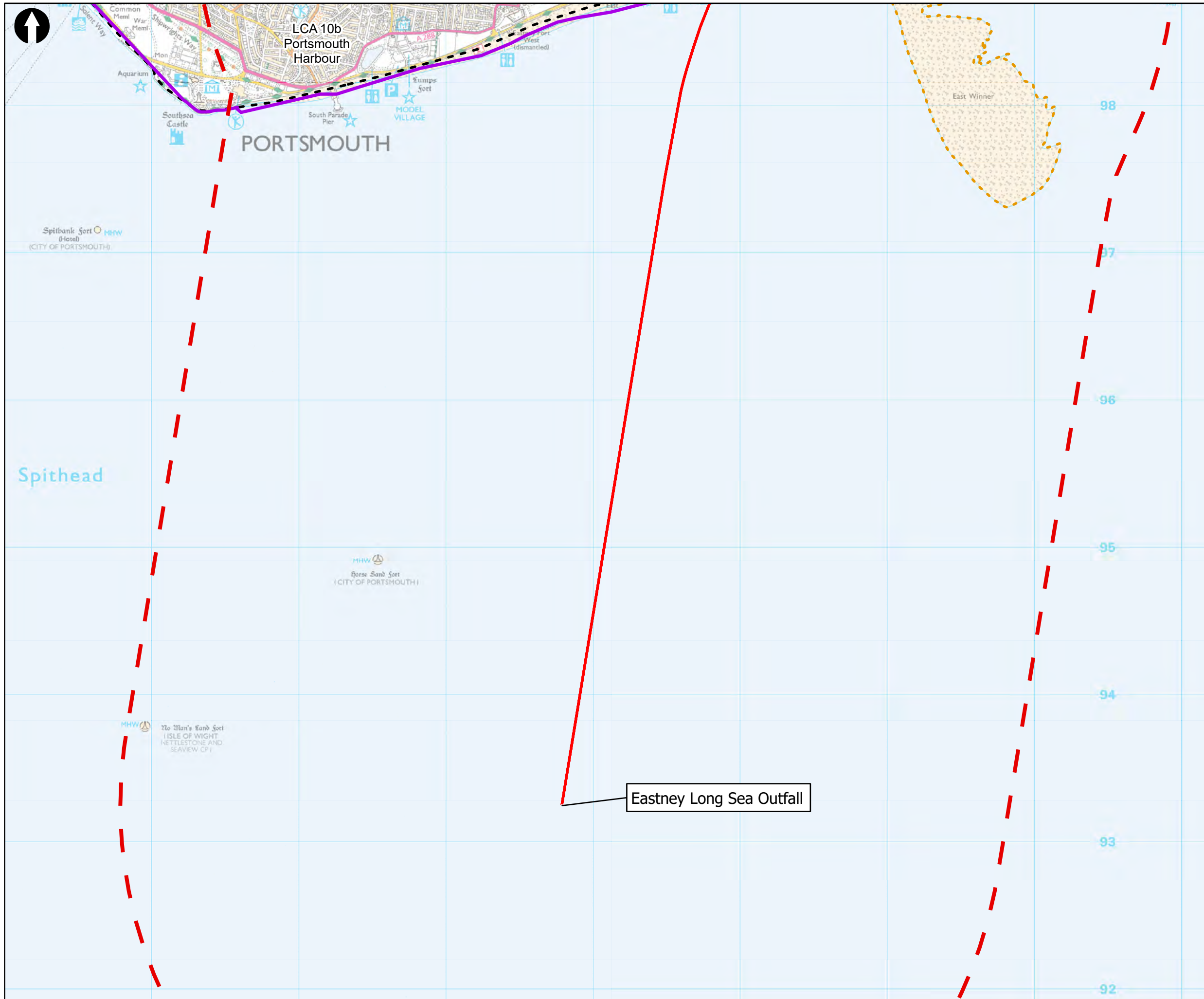


Title

Figure 13.2
Published Landscape Character
Assessments
Sheet 8 of 9

Designed	N/A	-	Check	SF	-
Drawn	ND	-	Review	Core Team	-
GIS Check	GC	-	Approved	MP	-
Scale at A3	Status	INF	Rev	01	Security
1:25,000					STD





Key to Symbols

- Scoping Area
- 3km Study Area
- Administrative**
- District boundary
- Landscape Character Areas (LCA)**
- National Character Areas England
- Hampshire Integrated Character Assessment

Notes

Esri UK, Esri, HERE, Garmin, FAO, NOAA, USGS, Contains OS data © Crown Copyright and database right 2022
Contains data from OS Zoomstack

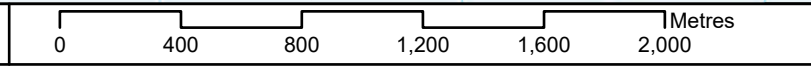
Rev	Date	Drawn	Description	Ch'k'd	App'd
02	03/07/2023	GC	For Information		
01	15/06/2023	MCP	For Information		

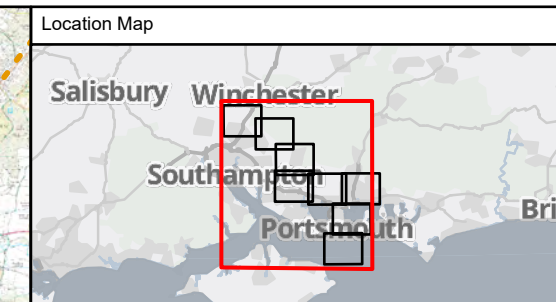
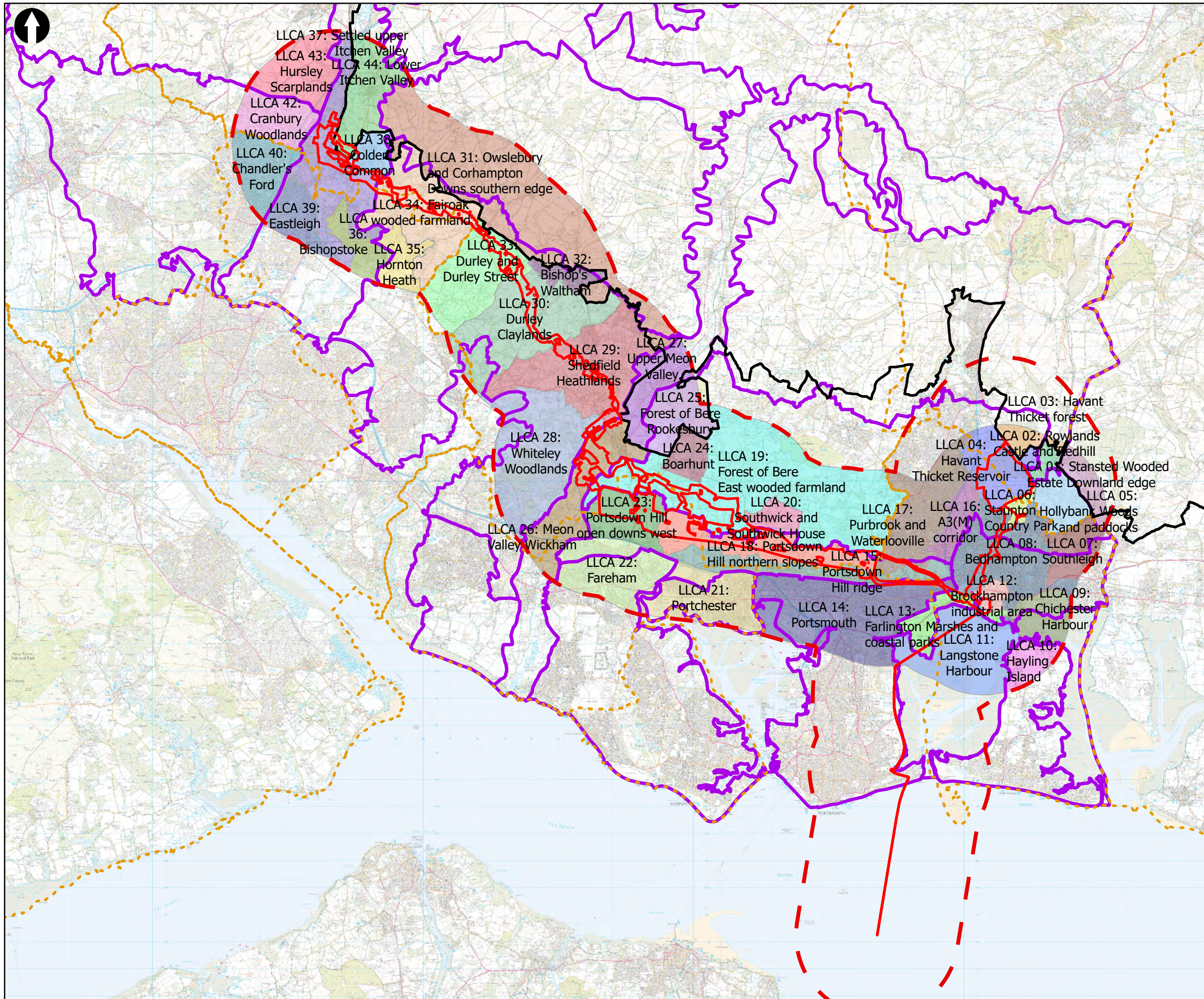
Rev	Date	Drawn	Description	Ch'k'd	App'd
02	03/07/2023	GC	For Information		
01	15/06/2023	MCP	For Information		



Title
 Figure 13.2
 Published Landscape Character
 Assessments
 Sheet 9 of 9

Designed	N/A	-	Check	SF	-
Drawn	ND	-	Review	Core Team	-
GIS Check	GC	-	Approved	MP	-
Scale at A3	Status	Rev	Security		
1:25,000	INF	01	STD		





Key to Symbols

- Scoping Area
- 3km Study Area
- Administrative
- District boundary
- South Downs National Park
- Landscape Character Areas (LCA)
- Local Landscape Character Areas
- Hampshire Integrated Character Assessment

Notes

Esri UK, Esri, HERE, Garmin, FAO, NOAA, USGS, Contains OS data © Crown Copyright and database right 2022
 Contains data from OS Zoomstack

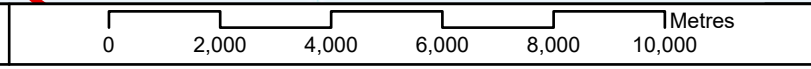
Rev	Date	Drawn	Description	Ch'kd	App'd
02	03/07/2023	GC	For Information		
01	11/07/2023	MCP	For Information		

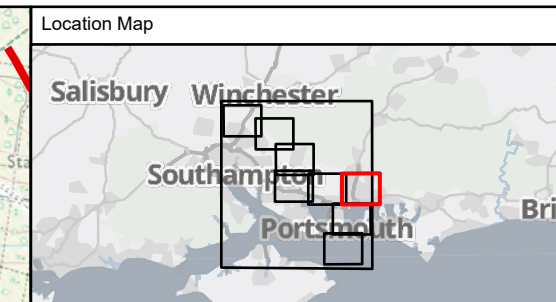
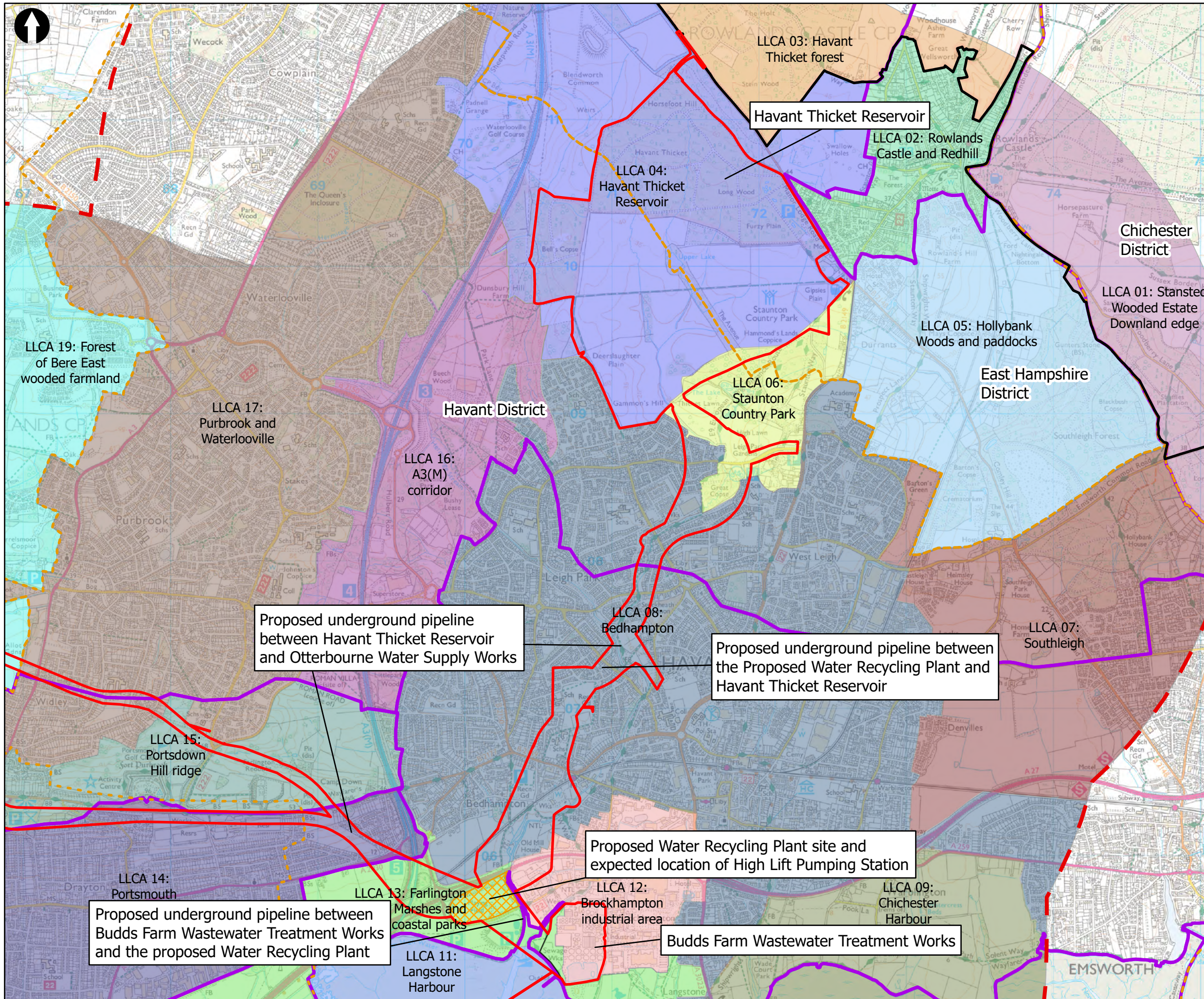
Client

Title

Figure 13.3
 Local Landscape Character Areas
 Sheet 1 of 9

Designed	N/A	-	Check	SF	-
Drawn	ND	-	Review	Core Team	-
GIS Check	GC	-	Approved	MP	-
Scale at A3	Status	INF	Rev	01	Security
1:136,000					STD





Key to Symbols

- Scoping Area (Red dashed line)
- 3km Study Area (Red solid line)
- Administrative
 - District boundary (Yellow dashed line)
 - South Downs National Park (Thick black line)
- Landscape Character Areas (LCA)
 - Local Landscape Character Areas (Light blue/purple fill)
 - Hampshire Integrated Character Assessment (Purple outline)

Notes

Esri, UK Esri, HERE, Garmin, FAO, NOAA, USGS, Contains OS data © Crown Copyright and database right 2022
Contains data from OS Zoomstack

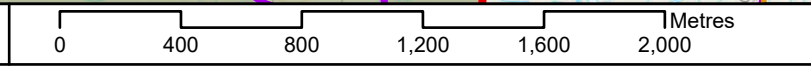
Rev	Date	Drawn	Description	Ch'kd	App'd
02	03/07/2023	GC	For Information		
01	11/07/2023	MCP	For Information		

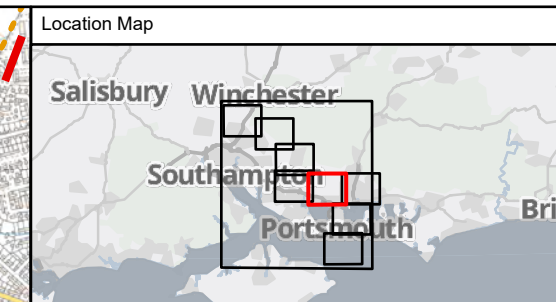
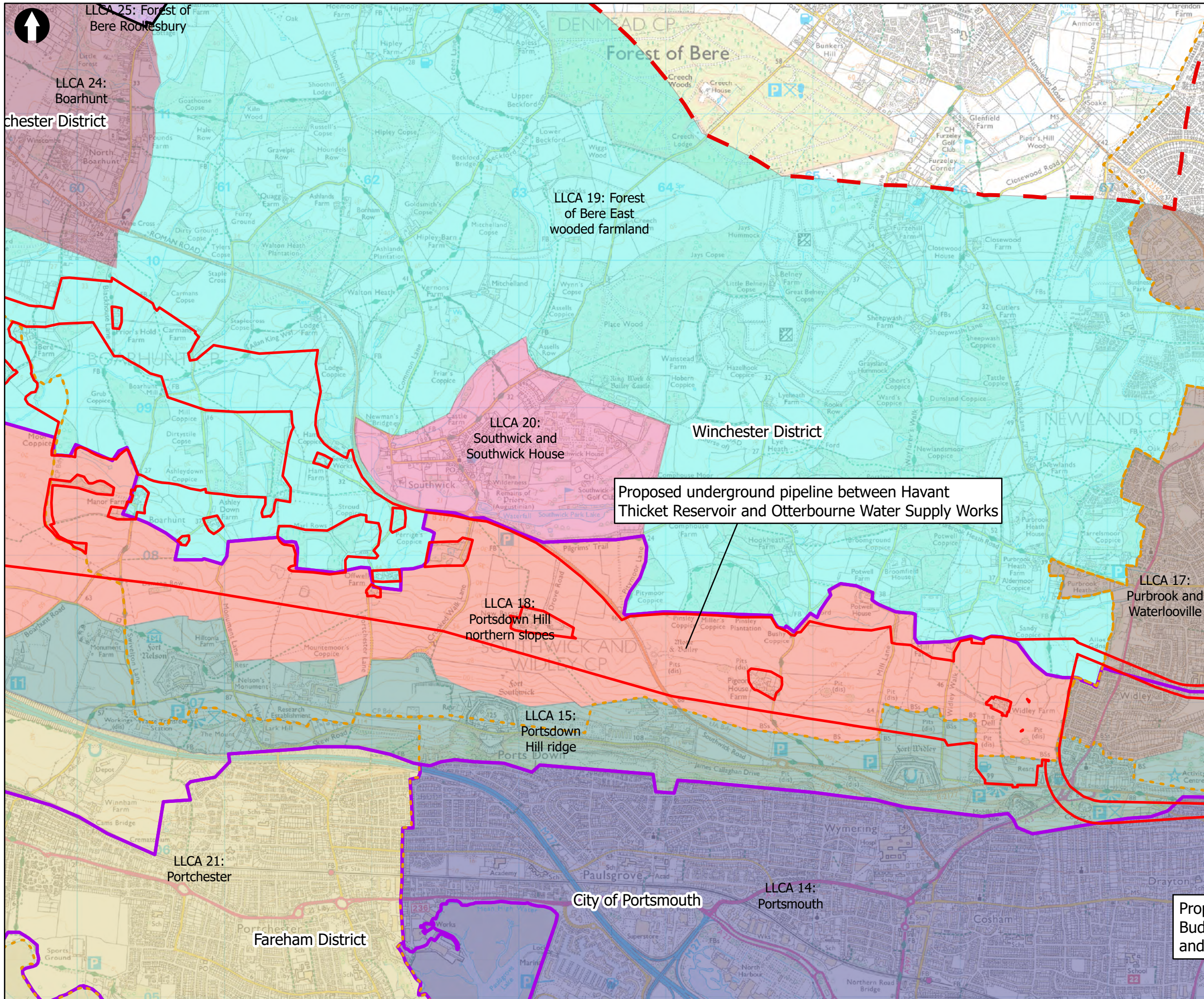
Client

Title

Figure 13.3
Local Landscape Character Areas
Sheet 2 of 9

Designed	N/A	-	Check	SF	-
Drawn	ND	-	Review	Core Team	-
GIS Check	GC	-	Approved	MP	-
Scale at A3	Status	INF	Rev	01	Security
1:25,000					STD





Key to Symbols

- Scoping Area (Red solid line)
- 3km Study Area (Red dashed line)
- Administrative
 - District boundary (Yellow dashed line)
 - South Downs National Park (Black outline)
 - Hampshire Integrated Character Assessment (Purple outline)

Notes


Esri, UK, Esri, HERE, Garmin, FAO, NOAA, USGS, Contains OS data © Crown Copyright and database right 2022
Contains data from OS Zoomstack

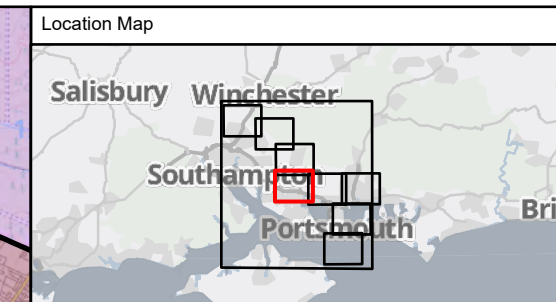
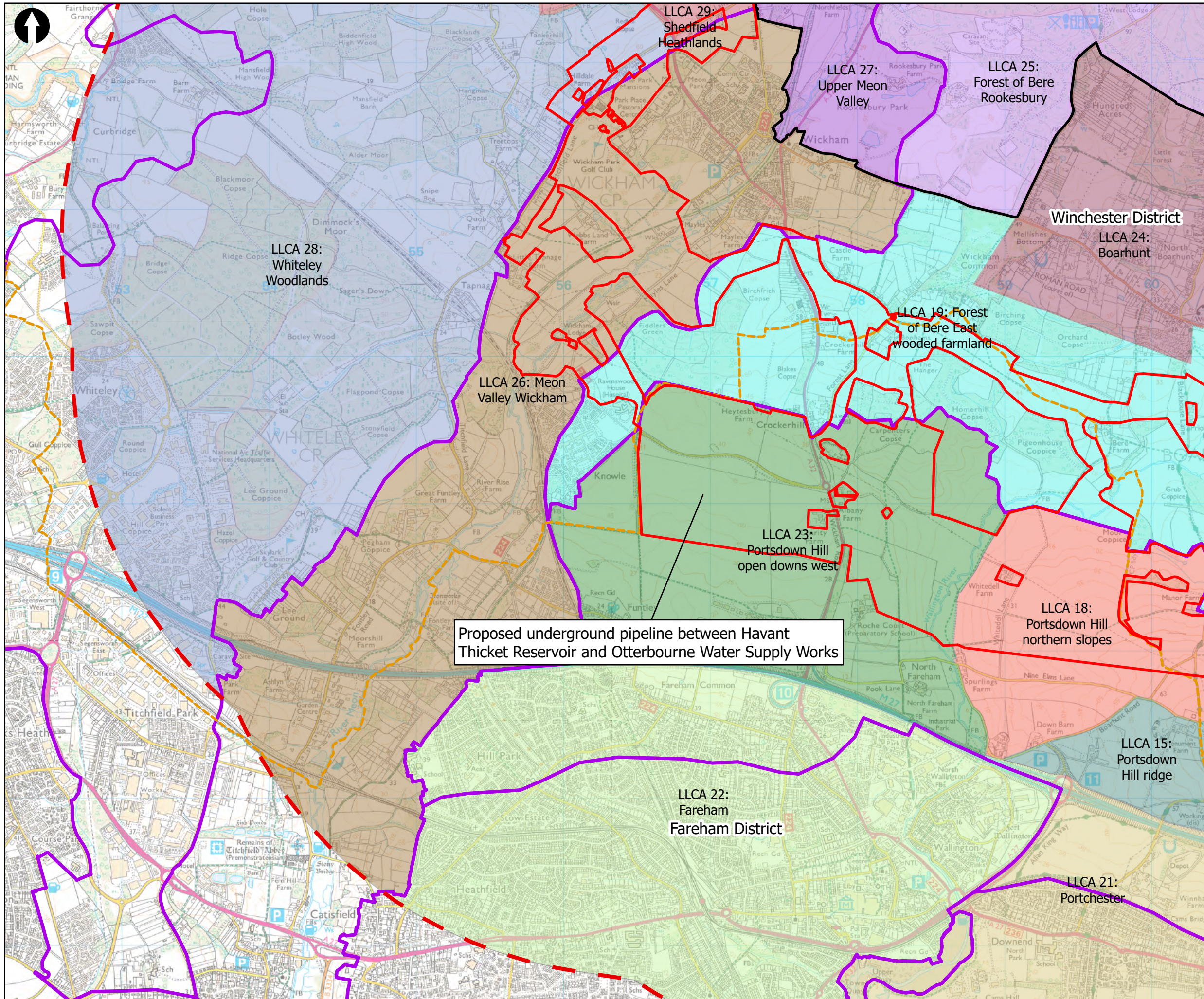
Rev	Date	Drawn	Description	Ch'kd	App'd
02	03/07/2023	GC	For Information		
01	11/07/2023	MCP	For Information		



Title
Figure 13.3
Local Landscape Character Areas
Sheet 3 of 9

Designed	N/A	-	Check	SF	-
Drawn	ND	-	Review	Core Team	-
GIS Check	GC	-	Approved	MP	-
Scale at A3	Status	INF	Rev	01	Security
					STD





Key to Symbols

- Scoping Area (Red outline)
- 3km Study Area (Red dashed line)
- Administrative (Yellow dashed line)
- District boundary (Yellow dashed line)
- South Downs National Park (Black outline)
- Hampshire Integrated Character Assessment (Purple outline)

Notes

Esri, UK, Esri, HERE, Garmin, FAO, NOAA, USGS, Contains OS data © Crown Copyright and database right 2022
Contains data from OS Zoomstack

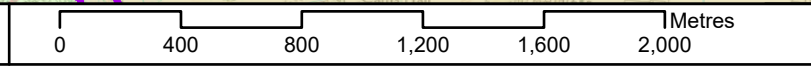
Proposed underground pipeline between Havant Thicket Reservoir and Otterbourne Water Supply Works

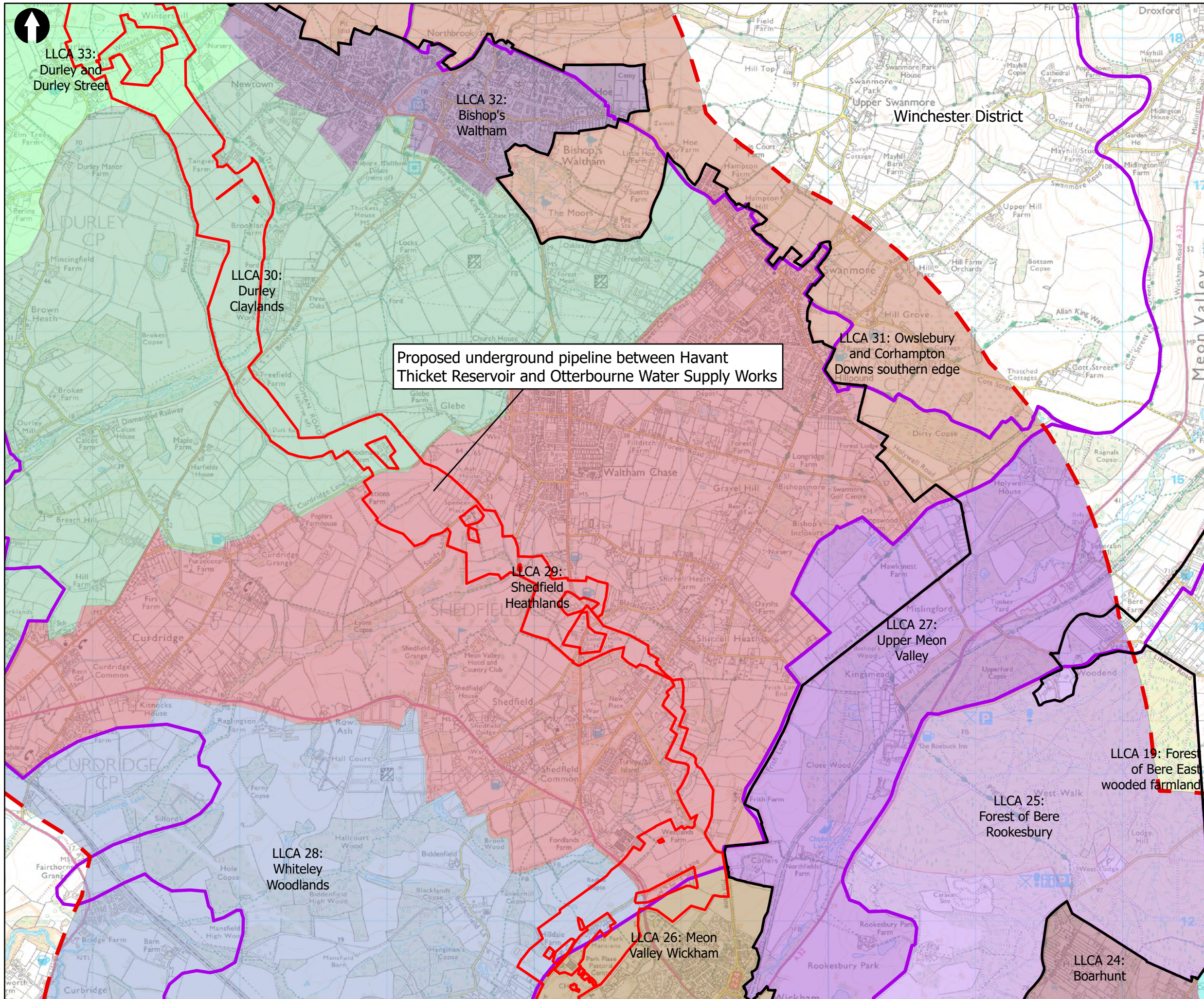
Rev	Date	Drawn	Description	Ch'kd	App'd
02	03/07/2023	GC	For Information		
01	11/07/2023	MCP	For Information		



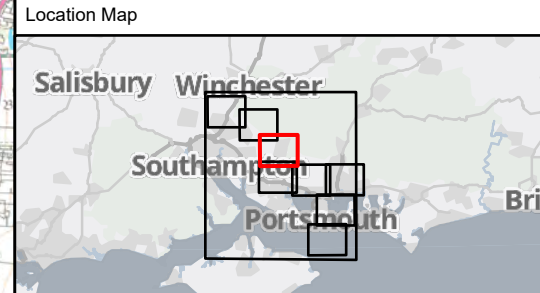
Title
Figure 13.3
Local Landscape Character Areas
Sheet 4 of 9

Designed	N/A	-	Check	SF	-
Drawn	ND	-	Review	Core Team	-
GIS Check	GC	-	Approved	MP	-
Scale at A3	Status	INF	Rev	01	Security
1:25,000					STD





Proposed underground pipeline between Havant Thicket Reservoir and Otterbourne Water Supply Works



Key to Symbols

- Scoping Area
- 3km Study Area
- Administrative
- District boundary
- South Downs National Park
- Hampshire Integrated Character Assessment

Notes


Esri, UK, Esri, HERE, Garmin, FAO, NOAA, USGS, Contains OS data © Crown Copyright and database right 2022
Contains data from OS Zoomstack

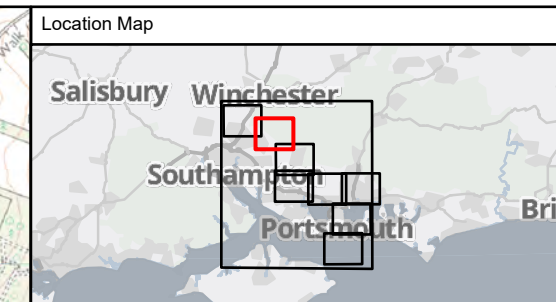
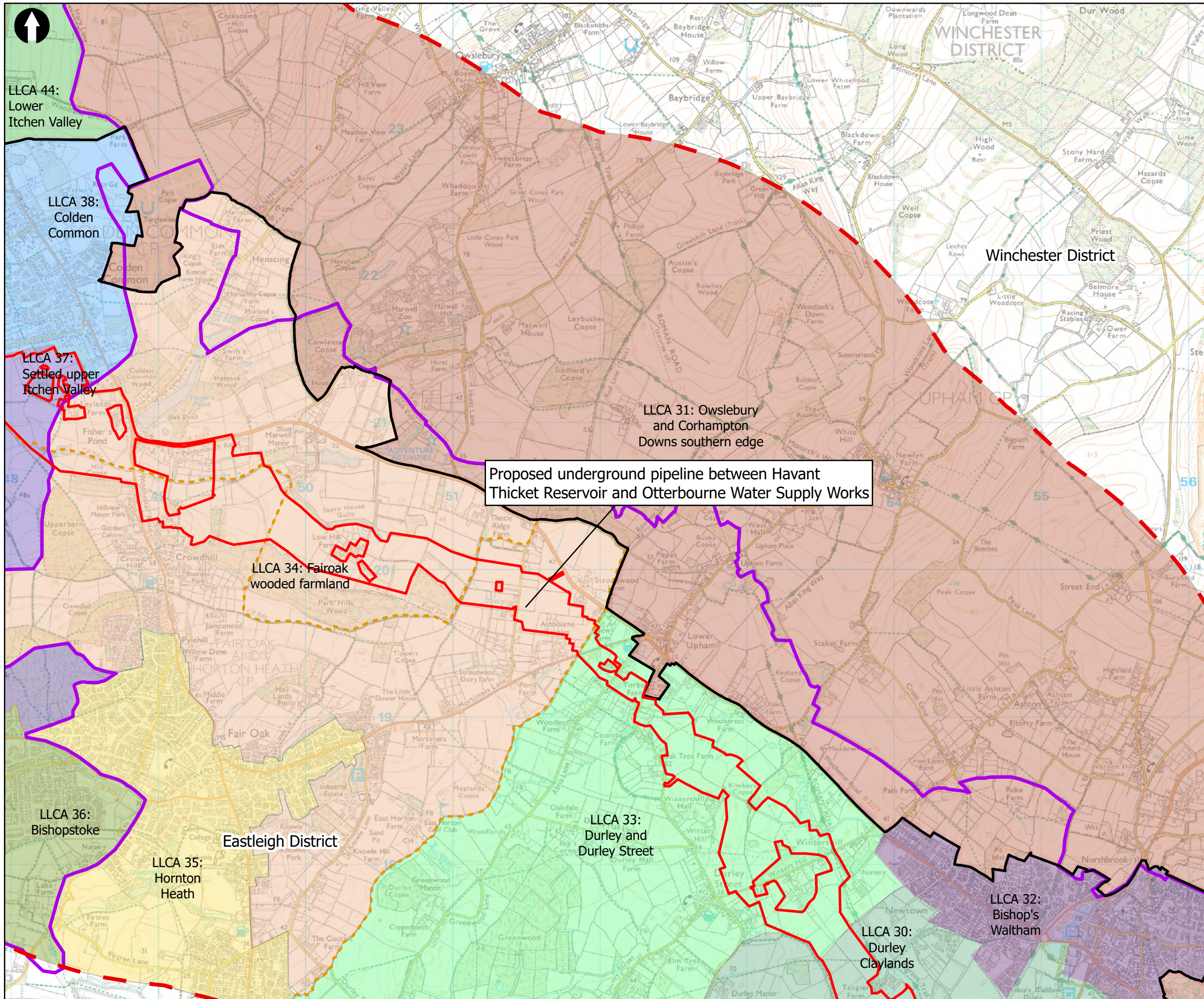
Rev	Date	Drawn	Description	Ch'kd	App'd
02	03/07/2023	GC	For Information		
01	11/07/2023	MCP	For Information		



Title
Figure 13.3
Local Landscape Character Areas
Sheet 5 of 9

Designed	N/A	-	Check	SF	-
Drawn	ND	-	Review	Core Team	-
GIS Check	GC	-	Approved	MP	-
Scale at A3	Status	INF	Rev	01	Security
1:25,000					STD





Key to Symbols

- Scoping Area
- 3km Study Area
- Administrative
 - District boundary
 - South Downs National Park
 - Hampshire Integrated Character Assessment

Notes

Esri UK, Esri, HERE, Garmin, FAO, NOAA, USGS, Contains OS data © Crown Copyright and database right 2022
Contains data from OS Zoomstack

Rev	Date	Drawn	Description	Ch'kd	App'd
02	03/07/2023	GC	For Information		
01	11/07/2023	MCP	For Information		

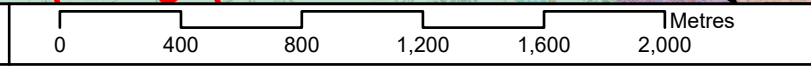


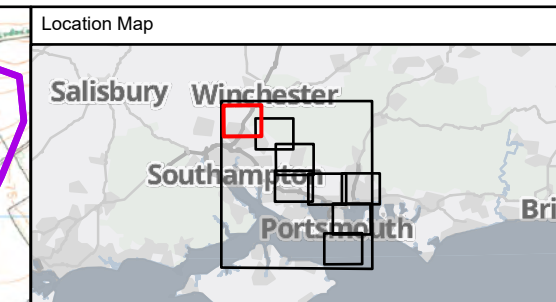
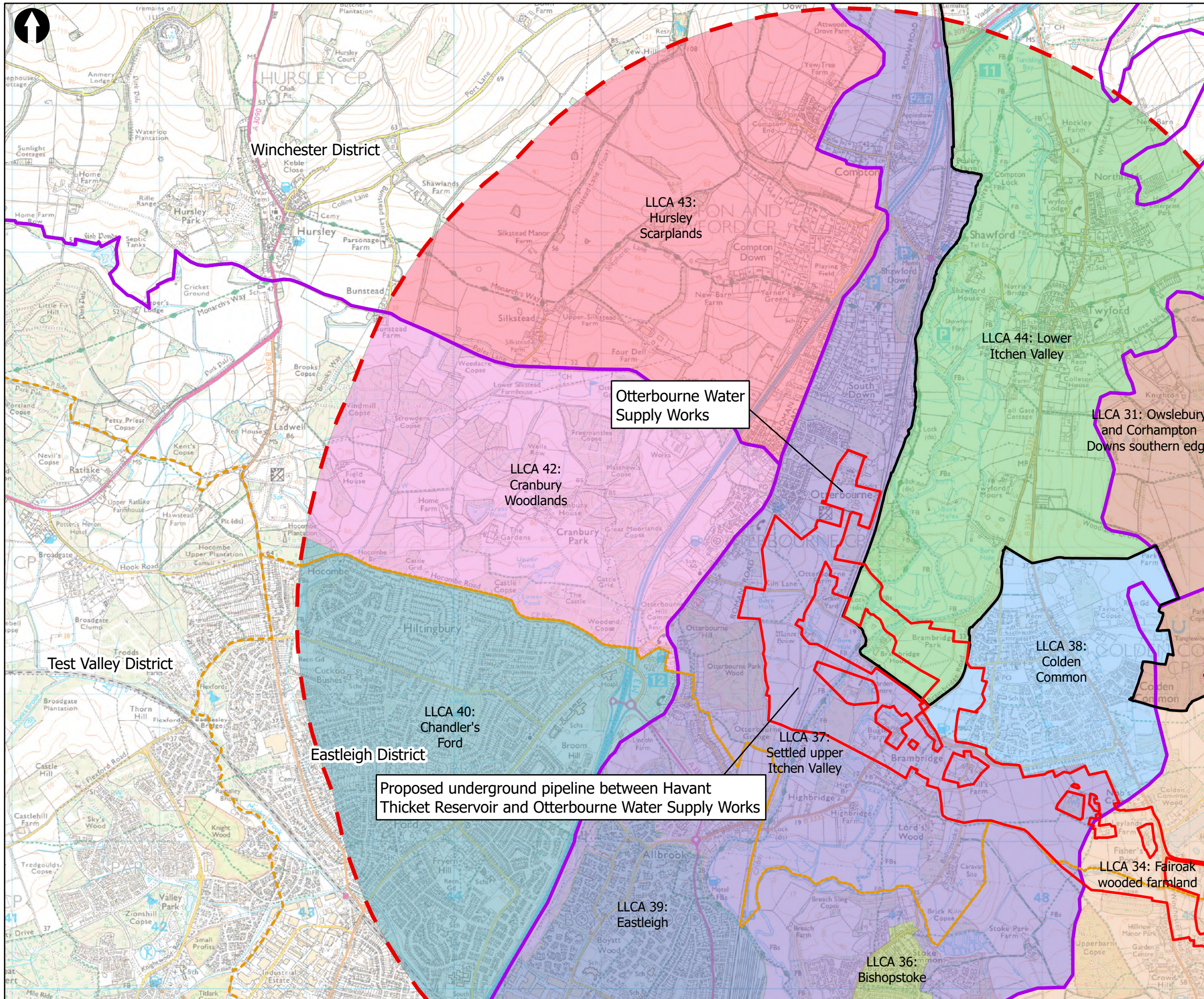
Title

Figure 13.3
Local Landscape Character Areas
Sheet 6 of 9

Designed	N/A	-	Check	SF	-
Drawn	ND	-	Review	Core Team	-
GIS Check	GC	-	Approved	MP	-
Scale at A3	Status	INF	Rev	01	Security
1:25,000					STD

Drawing Number
710166-SWS-XX-XX-DR-Z-00





Key to Symbols

- Scoping Area (Red dashed line)
- 3km Study Area (Red solid line)
- Administrative
 - District boundary (Yellow dashed line)
 - South Downs National Park (Black outline)
 - Hampshire Integrated Character Assessment (Purple outline)

Notes

Esri, UK, Esri, HERE, Garmin, FAO, NOAA, USGS, Contains OS data © Crown Copyright and database right 2022
Contains data from OS Zoomstack

Rev	Date	Drawn	Description	Ch'kd	App'd
02	03/07/2023	GC	For Information		
01	11/07/2023	MCP	For Information		

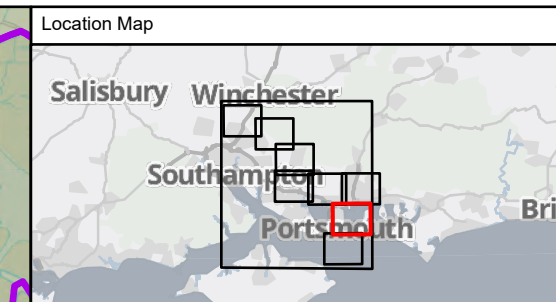
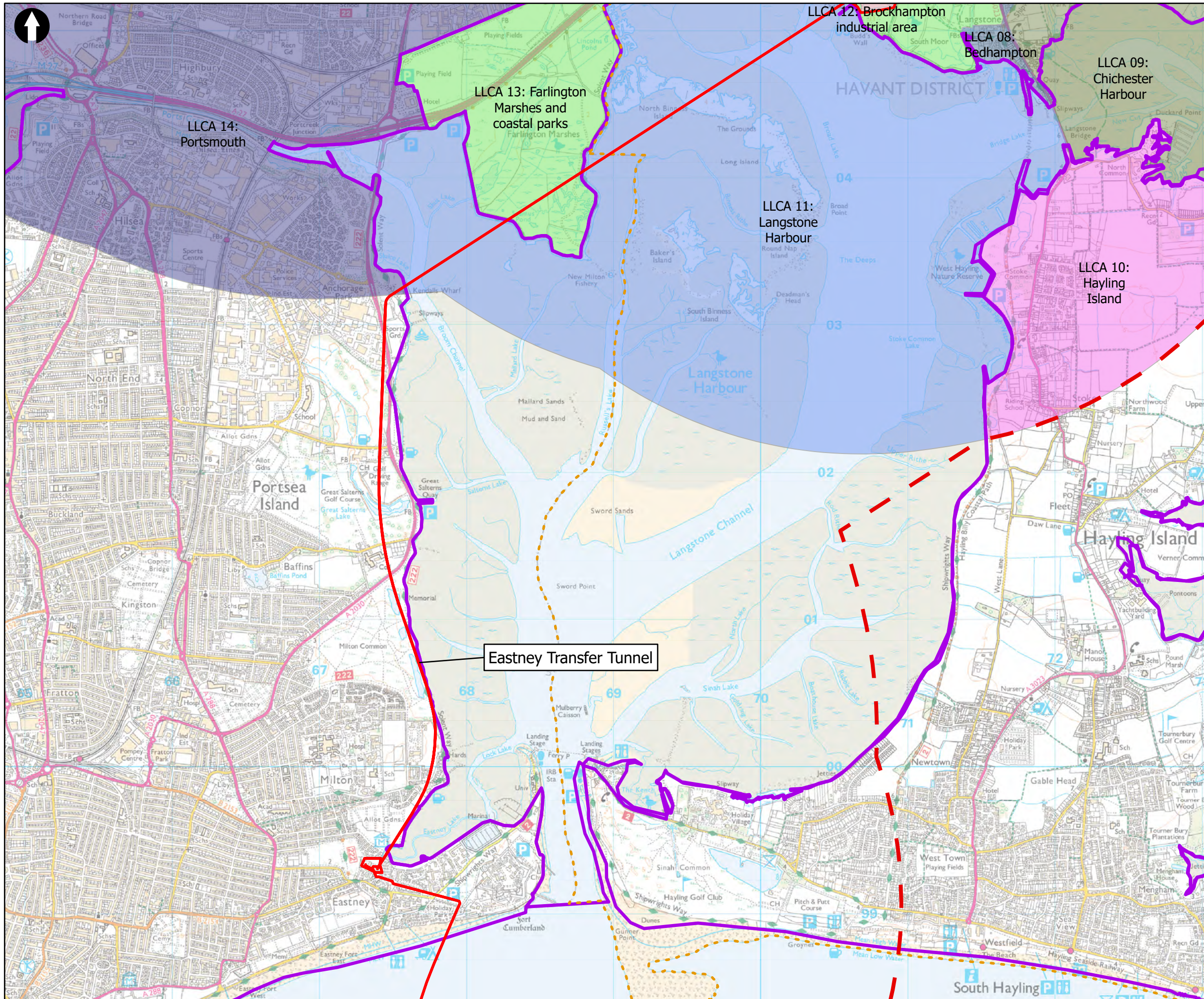
Client




Title
Figure 13.3
Local Landscape Character Areas
Sheet 7 of 9


Designed	N/A	-	Check	SF	-
Drawn	ND	-	Review	Core Team	-
GIS Check	GC	-	Approved	MP	-
Scale at A3	Status	INF	Rev	01	Security
1:25,000					STD





Key to Symbols

- Scoping Area
- 3km Study Area
- Administrative
- District boundary
- Hampshire Integrated Character Assessment

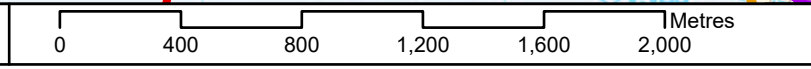


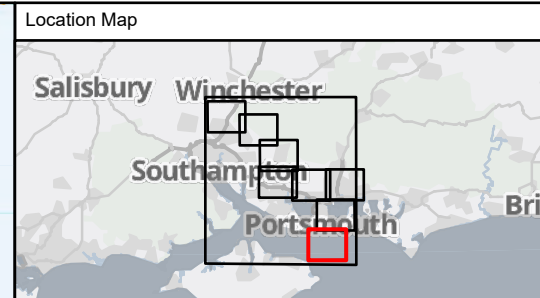
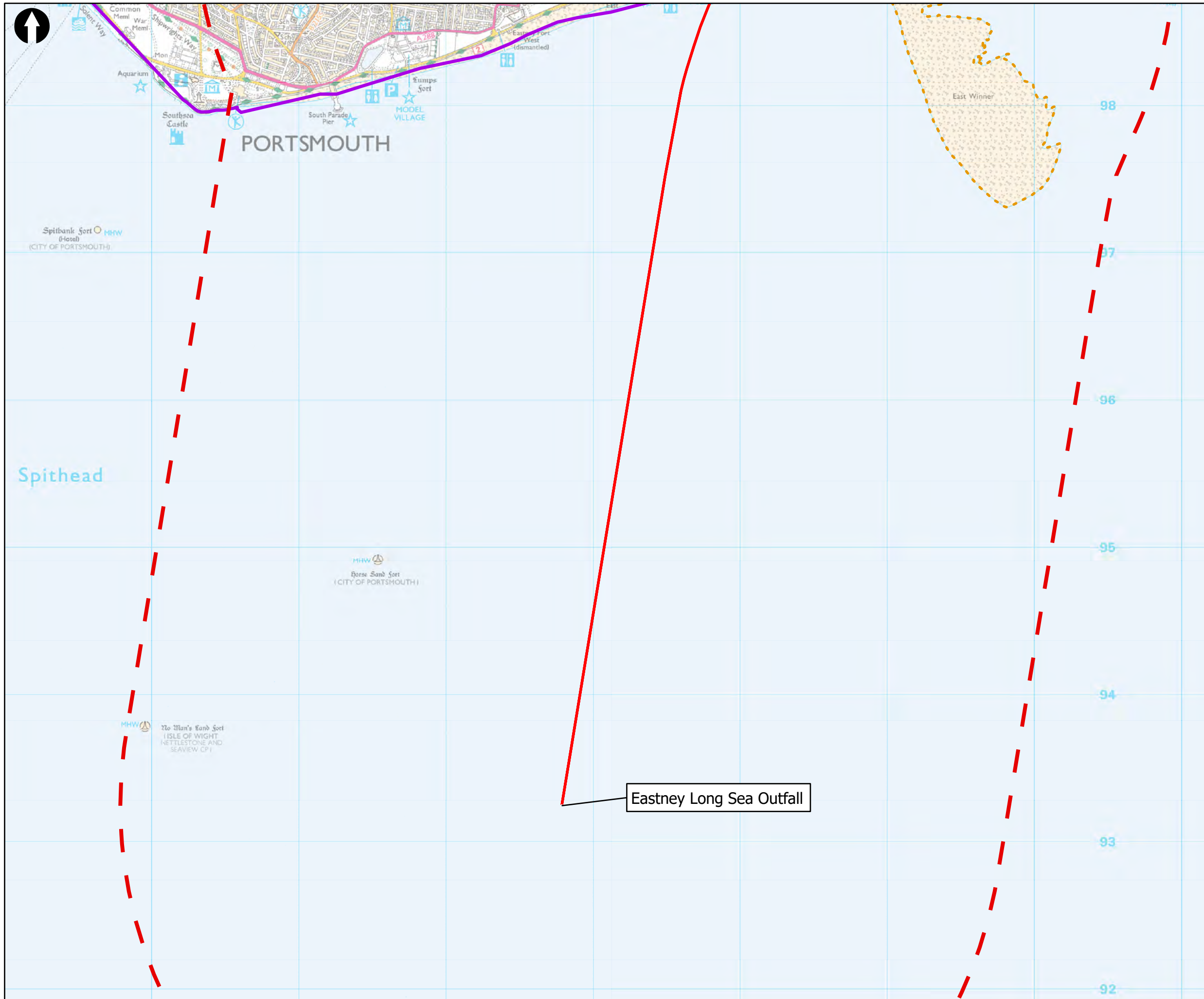
Rev	Date	Drawn	Description	Ch'kd	App'd
02	03/07/2023	GC	For Information		
01	11/07/2023	MCP	For Information		



Title
Figure 13.3
Local Landscape Character Areas
 Sheet 8 of 9

Designed	N/A	-	Check	SF	-
Drawn	ND	-	Review	Core Team	-
GIS Check	GC	-	Approved	MP	-
Scale at A3	Status	INF	Rev	01	Security
1:25,000					STD





Key to Symbols

- Scoping Area
- 3km Study Area
- Administrative**
- District boundary
- Hampshire Integrated Character Assessment

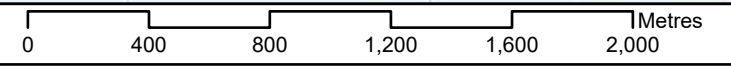
Notes
 Esri UK, Esri, HERE, Garmin, FAO, NOAA, USGS, Contains OS data © Crown Copyright and database right 2022
 Contains data from OS Zoomstack

Rev	Date	Drawn	Description	Ch'k'd	App'd
02	03/07/2023	GC	For Information		
01	11/07/2023	MCP	For Information		



Title
 Figure 13.3
 Local Landscape Character Areas
 Sheet 9 of 9

Designed	N/A	-	Check	SF	-
Drawn	ND	-	Review	Core Team	-
GIS Check	GC	-	Approved	MP	-
Scale at A3	Status	Rev	Security		
1:25,000	INF	01	STD		





from
Southern
Water. 

The Southern Water logo graphic consists of three white, wavy lines of varying lengths, stacked vertically, resembling a stylized wave or water droplet.