

Hampshire Water Recycling & Water Transfer Project EIA Scoping Report – Volume III Figures Part 5 of 5

VOLUME NUMBER: III

DOCUMENT REFERENCE: 208102-ARU-EGN-XX-DR-L-00005

July 2023 | Issue Rev 01 | The Infrastructure Planning (Environmental Impact Assessment (EIA)) Regulations 2017

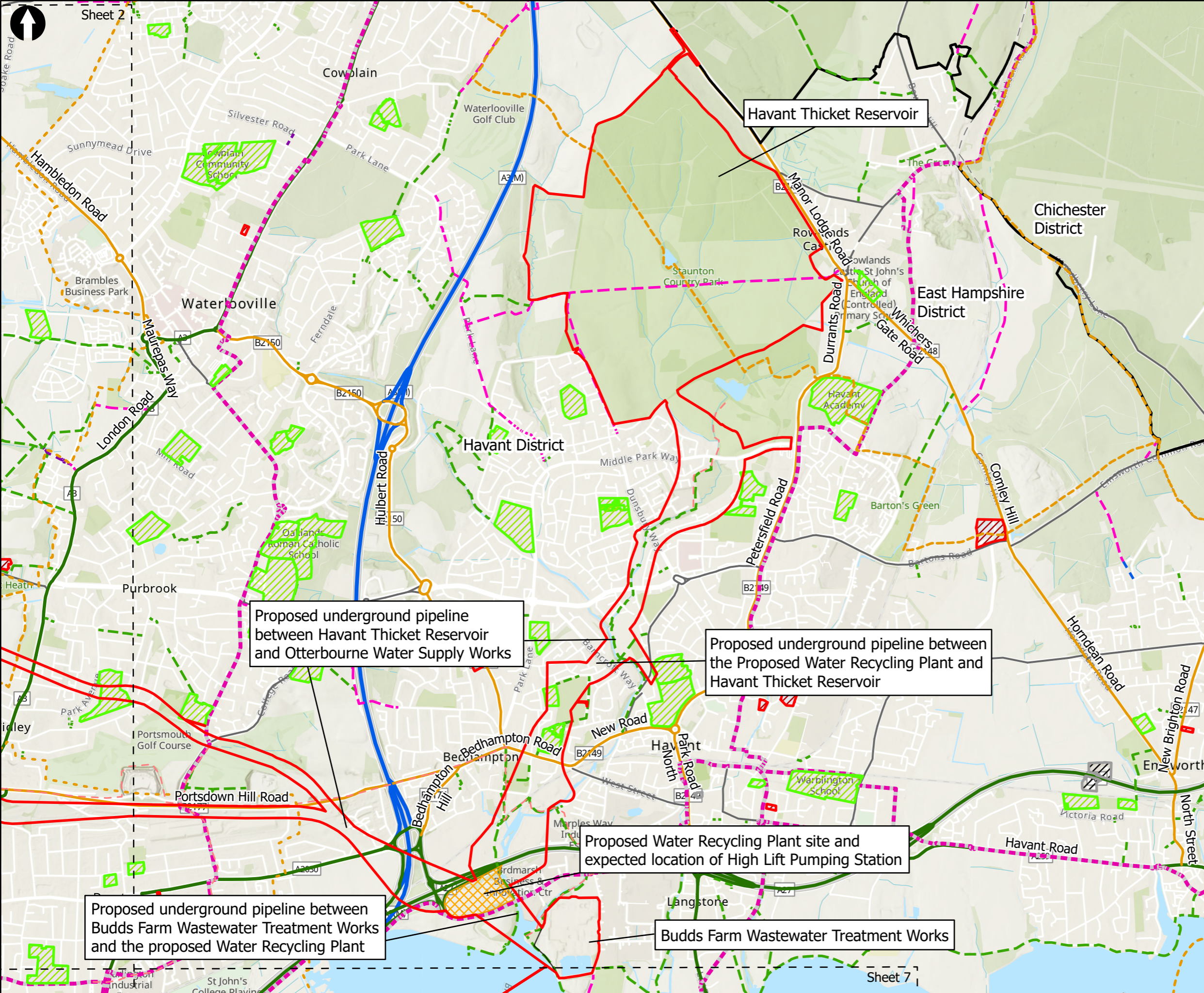


from
**Southern
Water** 

The Southern Water logo consists of the words 'Southern' and 'Water' stacked vertically in a dark blue, sans-serif font. To the right of the word 'Water' is a graphic element consisting of three stylized, wavy lines in shades of blue, representing water.

Contents

EIA Scoping Report Volume 3 Part 5 of 5 – Figures 17.2 to 18.9



Havant Thicket Reservoir

Proposed underground pipeline between Havant Thicket Reservoir and Otterbourne Water Supply Works

Proposed underground pipeline between the Proposed Water Recycling Plant and Havant Thicket Reservoir

Proposed Water Recycling Plant site and expected location of High Lift Pumping Station

Proposed underground pipeline between Budds Farm Wastewater Treatment Works and the proposed Water Recycling Plant

Budds Farm Wastewater Treatment Works



Key to Symbols

| | |
|---|---|
| Scoping Area | Long Distance National Cycle Routes (Indicative only) |
| District boundary | Functional Sites |
| Water Recycling Plant and High Lift Pumping Station | Education |
| Budds Farm Wastewater Treatment Works | Medical Care |
| South Downs National Park | Road Transport |
| Public Rights of Way (Hampshire) | OS Open Roads |
| Byway Open to All Traffic | A Road |
| Bridleway | B Road |
| Footpath | Classified Unnumbered |
| Restricted Byway | Motorway |
| Cycle Routes | |
| National Cycle Network (Sustrans) | |

Notes

Esri, Intermap, NASA, NGA, USGS, Esri UK, Esri, HERE, Garmin, Foursquare, GeoTechnologies, Inc, METI/NASA, USGS, Esri UK, Esri, HERE, Garmin, FAO, NOAA, USGS, Contains OS data © Crown Copyright and database right 2022
Contains data from OS Zoomstack

| 02 | 18/07/2023 | MCP | For Information | | |
|-----|------------|-------|-----------------|-------|-------|
| 01 | 05/09/2022 | AW | For Information | | |
| Rev | Date | Drawn | Description | Ch'kd | App'd |

Client



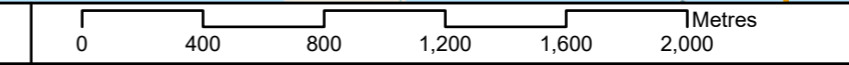
from Southern Water

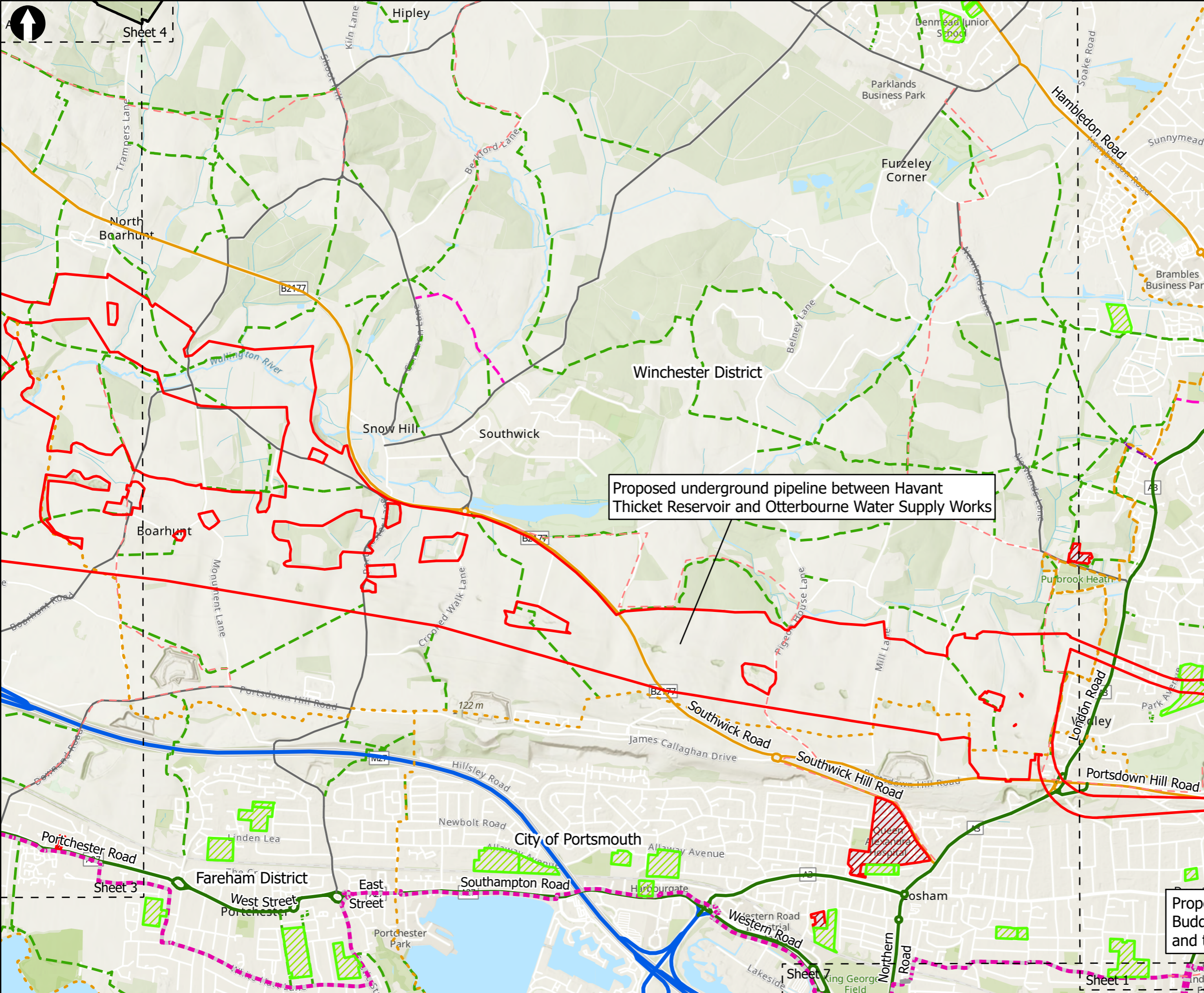
Title
Figure 17.2
Roads, PRowS and Cycleways
Sheet 1 of 8

| | | | | | |
|-------------|--------|-----|----------|-----------|-----|
| Designed | N/A | - | Check | SF | - |
| Drawn | ND | - | Review | Core Team | - |
| GIS Check | GC | - | Approved | MP | - |
| Scale at A3 | Status | Rev | 02 | Security | STD |
| 1:25,000 | INF | | | | |

Drawing Number
710166-SWS-XX-XX-DR-Z-00

© Mott MacDonald Ltd.
This document is issued for the party which commissioned it and for specific purposes connected with the captioned project only. It should not be relied upon by any other party or used for any other purpose.
We accept no responsibility for the consequences of this document being relied upon by any other party, or being used for any other purpose, or containing any error or omission which is due to an error or omission in data supplied to us by other parties.





Proposed underground pipeline between Havant Thicket Reservoir and Otterbourne Water Supply Works



Key to Symbols

| | |
|---|-------------------------|
| Scoping Area | Functional Sites |
| District boundary | sitethem |
| South Downs National Park | Education |
| Public Rights of Way (Hampshire) | Medical Care |
| Bridleway | Road Transport |
| Footpath | OS Open Roads |
| Restricted Byway | A Road |
| Cycle Routes | B Road |
| National Cycle Network (Sustrans) | Classified Unnumbered |
| Long Distance National Cycle Routes (Indicative only) | Motorway |

Notes

Esri, Intermap, NASA, NGA, USGS, Esri UK, Esri, HERE, Garmin, Foursquare, GeoTechnologies, Inc, METI/NASA, USGS, Esri UK, Esri, HERE, Garmin, FAO, NOAA, USGS, Contains OS data © Crown Copyright and database right 2022
Contains data from OS Zoomstack

| | | | | | |
|-----|------------|-------|-----------------|--------|-------|
| 02 | 18/07/2023 | MCP | For Information | | |
| 01 | 05/09/2022 | AW | For Information | | |
| Rev | Date | Drawn | Description | Ch'k'd | App'd |

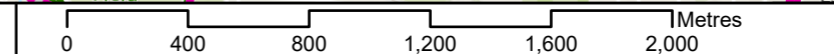
Client

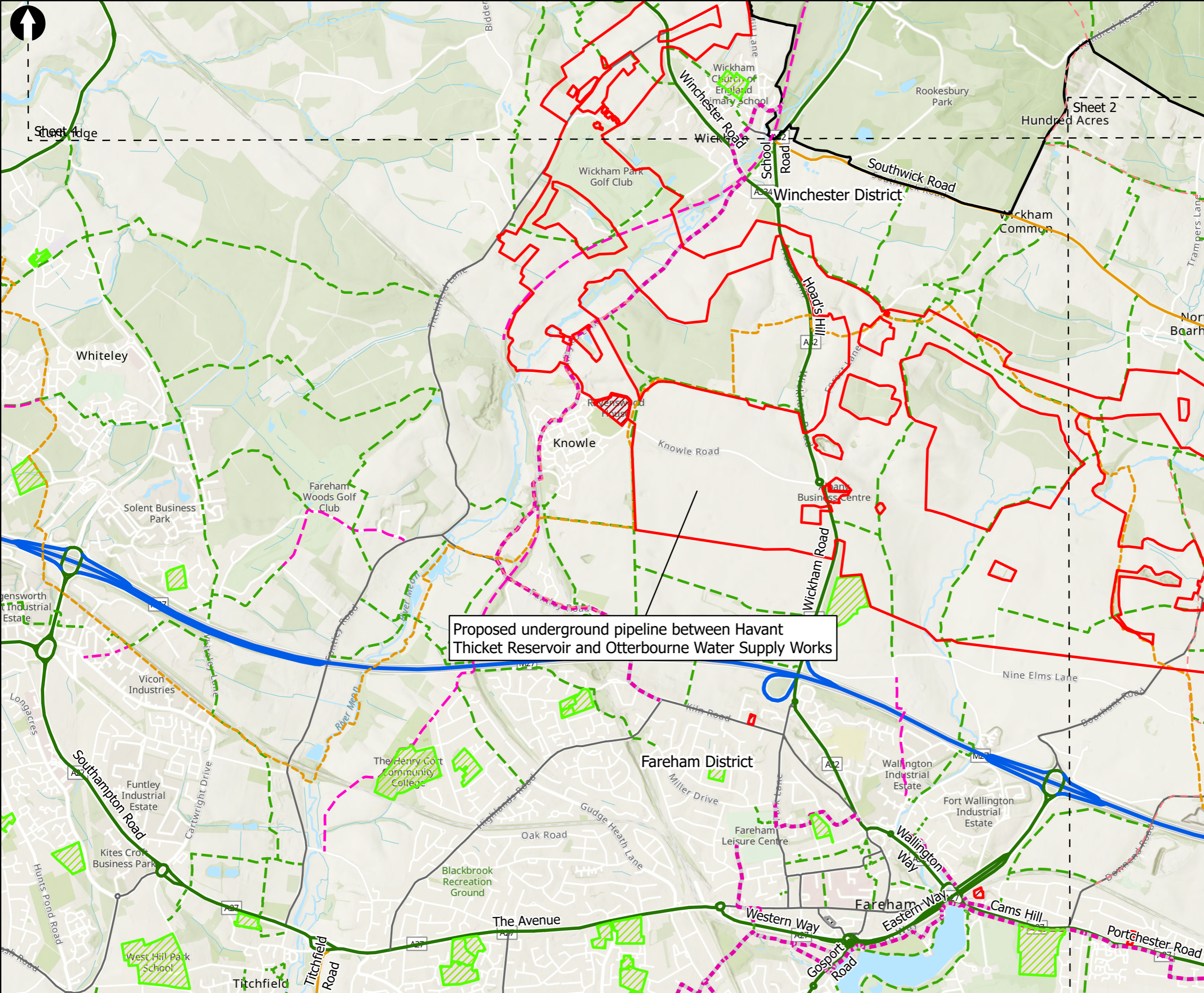


from Southern Water

Title
Figure 17.2
Roads, PRowS and Cycleways
Sheet 2 of 8

| | | | | | |
|-------------|--------|-----|----------|-----------|---|
| Designed | N/A | - | Check | SF | - |
| Drawn | ND | - | Review | Core Team | - |
| GIS Check | GC | - | Approved | MP | - |
| Scale at A3 | Status | Rev | Security | | |
| 1:25,000 | INF | 02 | STD | | |





Proposed underground pipeline between Havant Thicket Reservoir and Otterbourne Water Supply Works



Key to Symbols

- ▭ Scoping Area
- ▭ Extent boxes 25K
- ▭ District boundary
- ▭ South Downs National Park
- ▭ Public Rights of Way (Hampshire)
 - ▭ Bridleway
 - ▭ Footpath
- ▭ Cycle Routes
 - ▭ National Cycle Network (Sustrans)
 - ▭ Long Distance National Cycle Routes (Indicative only)
- ▭ Functional Sites sitethem
 - ▭ Education
 - ▭ Medical Care
 - ▭ Road Transport
 - ▭ OS Open Roads
 - ▭ A Road
 - ▭ B Road
 - ▭ Classified Unnumbered
 - ▭ Motorway

Notes

Esri, Intermap, NASA, NGA, USGS, Esri UK, Esri, HERE, Garmin, Foursquare, GeoTechnologies, Inc, METI/NASA, USGS, Esri UK, Esri, HERE, Garmin, FAO, NOAA, USGS, Contains OS data © Crown Copyright and database right 2022. Contains data from OS Zoomstack

| 02 | 18/07/2023 | MCP | For Information | | |
|-----|------------|-------|-----------------|-------|-------|
| 01 | 05/09/2022 | AW | For Information | | |
| Rev | Date | Drawn | Description | Ch'kd | App'd |

Client

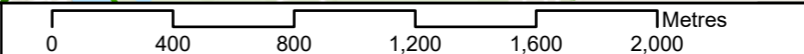


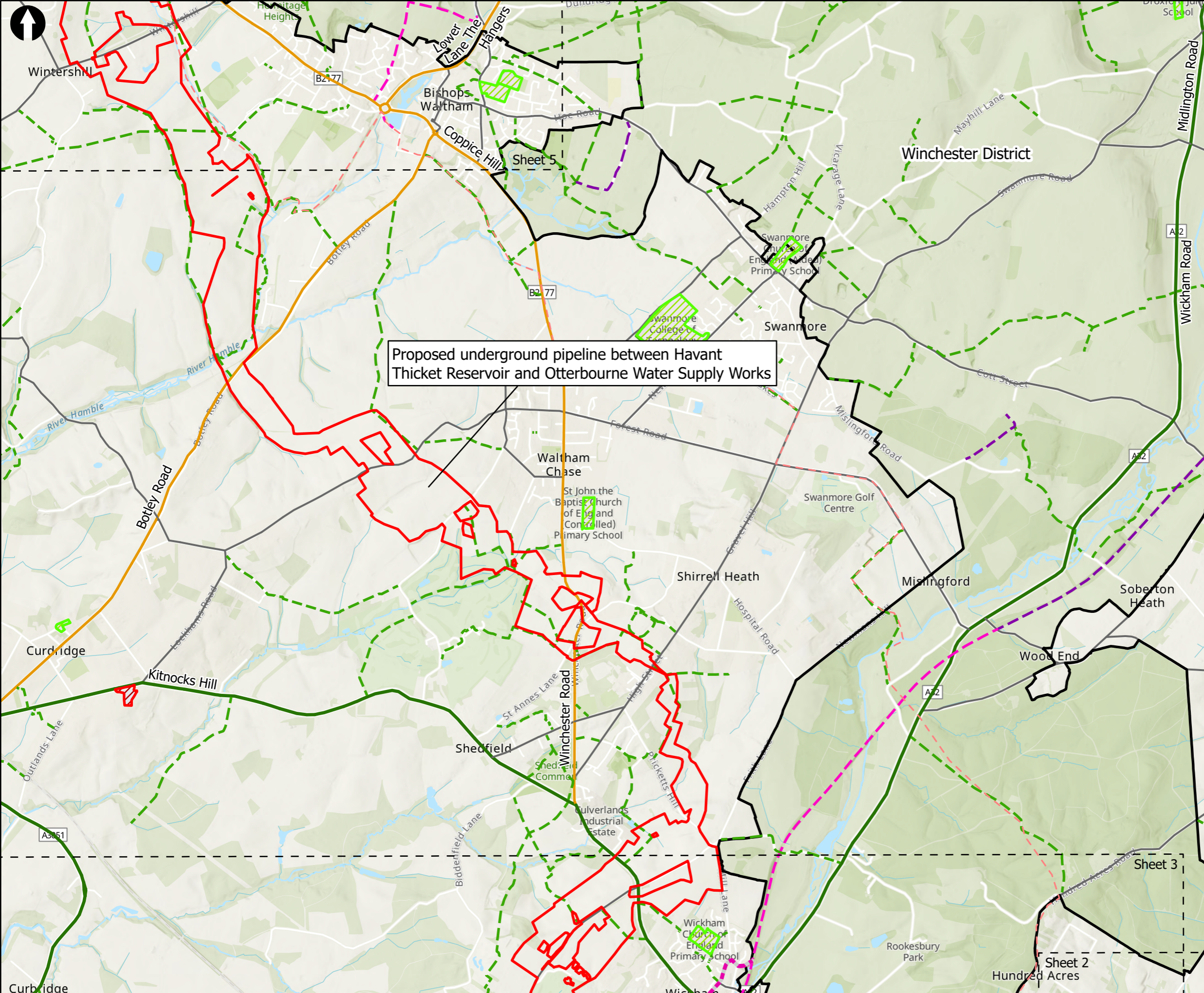
Title

Figure 17.2
Roads, PRowS and Cycleways
Sheet 3 of 8

| | | | | | |
|-------------|--------|-----|----------|-----------|---|
| Designed | N/A | - | Check | SF | - |
| Drawn | ND | - | Review | Core Team | - |
| GIS Check | GC | - | Approved | MP | - |
| Scale at A3 | Status | Rev | Security | | |
| 1:25,000 | INF | 02 | STD | | |

Drawing Number
710166-SWS-XX-XX-DR-Z-00





Proposed underground pipeline between Havant Thicket Reservoir and Otterbourne Water Supply Works



Key to Symbols

| | |
|---|---|
| Scoping Area | Long Distance National Cycle Routes (Indicative only) |
| Extent boxes 25K | Functional Sites |
| District boundary | sitethem |
| South Downs National Park | Education |
| Public Rights of Way (Hampshire) | |
| Bridleway | Medical Care |
| Footpath | OS Open Roads |
| Restricted Byway | A Road |
| National Cycle Network (Sustrans) | B Road |
| | Classified Unnumbered |

Notes

Esri, Intermap, NASA, NGA, USGS, Esri UK, Esri, HERE, Garmin, Foursquare, GeoTechnologies, Inc, METI/NASA, USGS, Esri UK, Esri, HERE, Garmin, FAO, NOAA, USGS, Contains OS data © Crown Copyright and database right 2022
Contains data from OS Zoomstack

| 02 | 18/07/2023 | MCP | For Information | | |
|-----|------------|-------|-----------------|-------|-------|
| 01 | 05/09/2022 | AW | For Information | | |
| Rev | Date | Drawn | Description | Ch'kd | App'd |



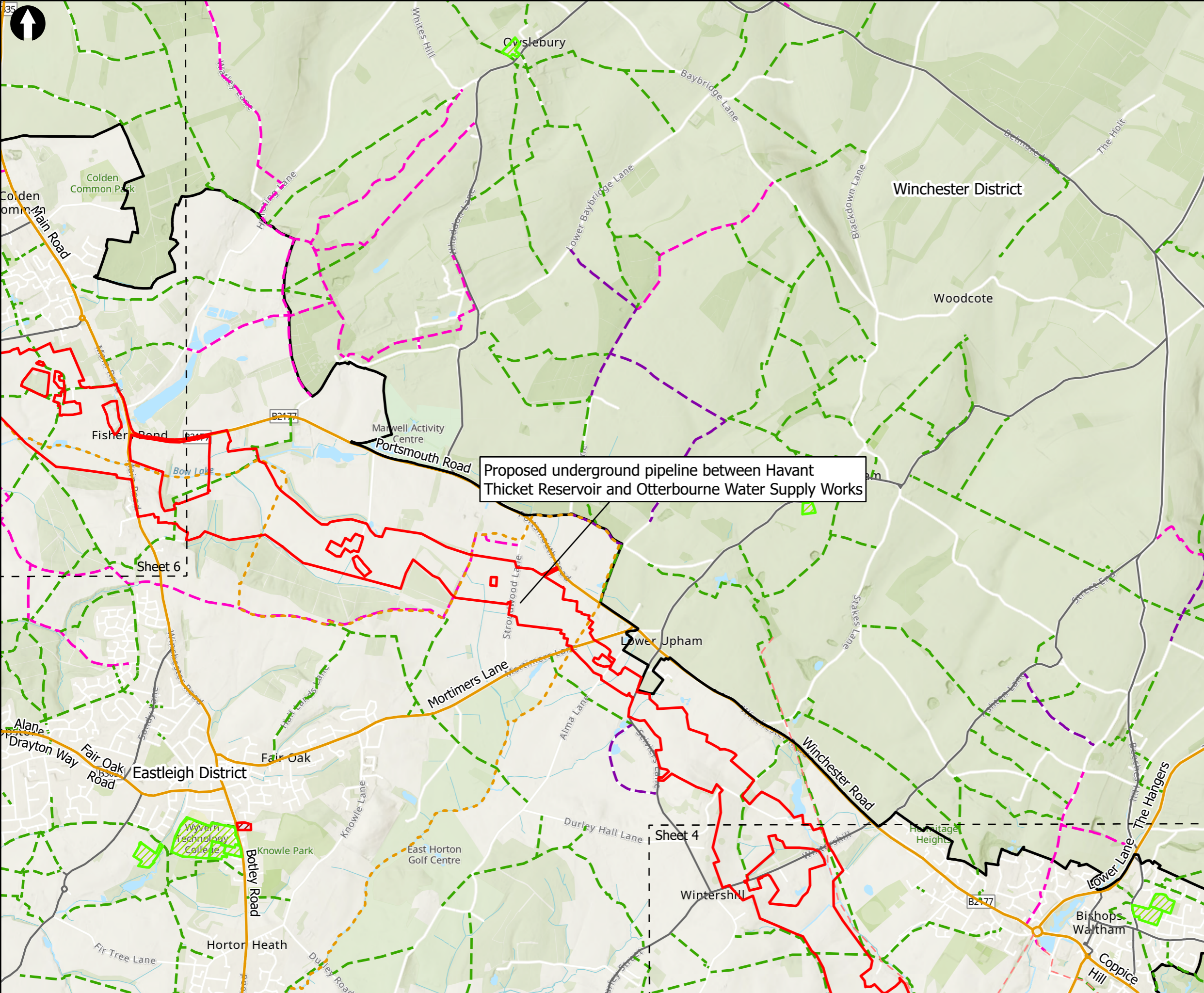
Title

Figure 17.2
Roads, PRowS and Cycleways
Sheet 4 of 8

| | | | | | |
|-------------|--------|-----|----------|-----------|---|
| Designed | N/A | - | Check | SF | - |
| Drawn | ND | - | Review | Core Team | - |
| GIS Check | GC | - | Approved | MP | - |
| Scale at A3 | Status | Rev | Rev | Security | |
| 1:25,000 | INF | 02 | | STD | |

Drawing Number
710166-SWS-XX-XX-DR-Z-00

© Mott MacDonald Ltd.
This document is issued for the party which commissioned it and for specific purposes connected with the captioned project only. It should not be relied upon by any other party or used for any other purpose.
We accept no responsibility for the consequences of this document being relied upon by any other party, or being used for any other purpose, or containing any error or omission which is due to an error or omission in data supplied to us by other parties.



Proposed underground pipeline between Havant Thicket Reservoir and Otterbourne Water Supply Works



Key to Symbols

| | |
|---|---------------------------|
| Scoping Area | Functional Sites sitethem |
| Extent boxes 25K | Education |
| District boundary | Medical Care |
| South Downs National Park | OS Open Roads |
| Public Rights of Way (Hampshire) | |
| Bridleway | B Road |
| Footpath | Classified Unnumbered |
| Restricted Byway | |
| Long Distance National Cycle Routes (Indicative only) | |

Notes

Esri, Intermap, NASA, NGA, USGS, Esri UK, Esri, HERE, Garmin, Foursquare, GeoTechnologies, Inc, METI/NASA, USGS, Esri UK, Esri, HERE, Garmin, FAO, NOAA, USGS, Contains OS data © Crown Copyright and database right 2022
Contains data from OS Zoomstack

| 02 | 18/07/2023 | MCP | For Information | | |
|-----|------------|-------|-----------------|-------|-------|
| 01 | 05/09/2022 | AW | For Information | | |
| Rev | Date | Drawn | Description | Ch'kd | App'd |

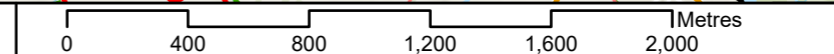


Title

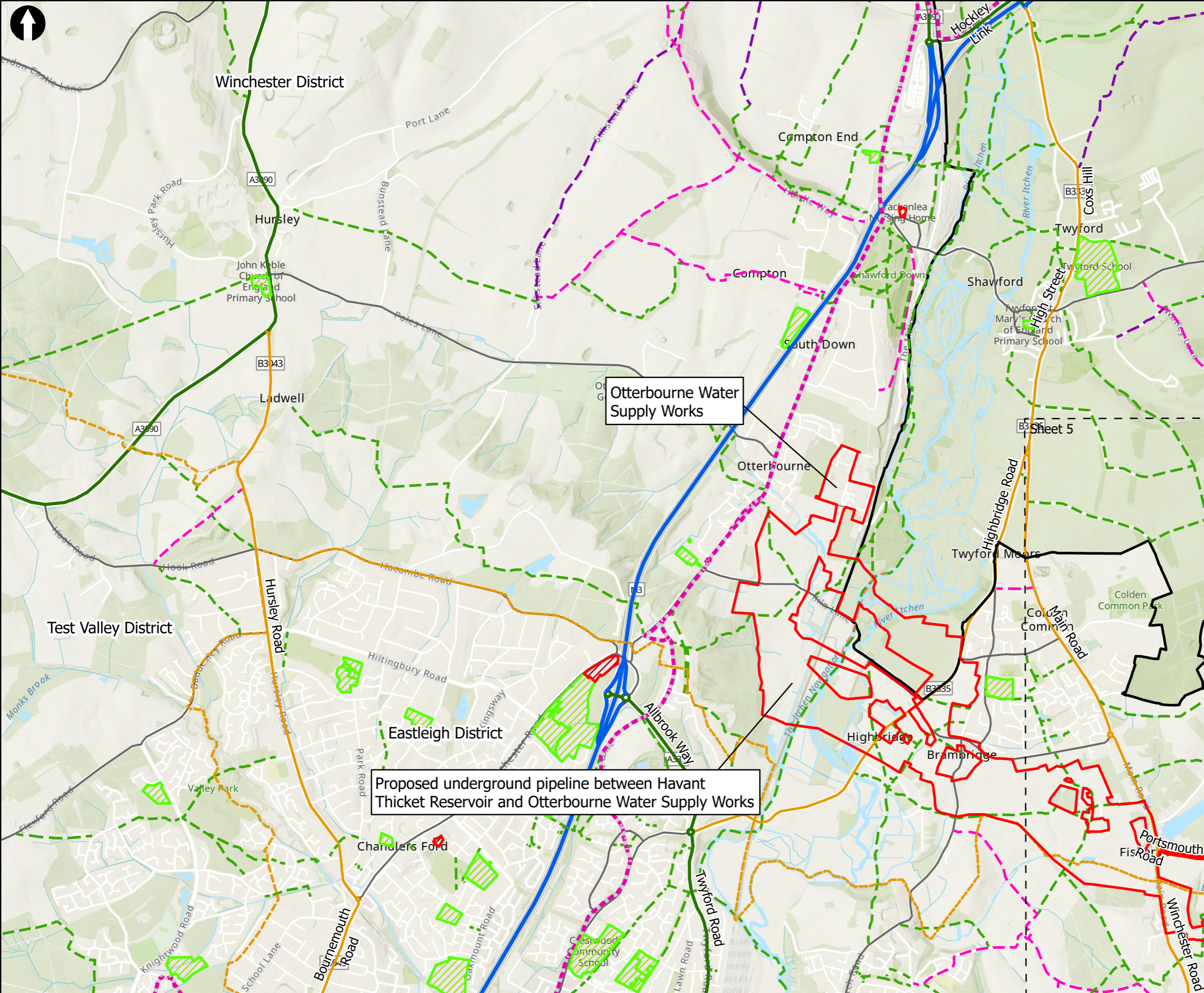
Figure 17.2
Roads, PRowS and Cycleways
Sheet 5 of 8

| | | | | | |
|-------------|--------|-----|----------|-----------|-----|
| Designed | N/A | - | Check | SF | - |
| Drawn | ND | - | Review | Core Team | - |
| GIS Check | GC | - | Approved | MP | - |
| Scale at A3 | Status | Rev | 02 | Security | STD |

© Mott MacDonald Ltd.
This document is issued for the party which commissioned it and for specific purposes connected with the captioned project only. It should not be relied upon by any other party or used for any other purpose.
We accept no responsibility for the consequences of this document being relied upon by any other party, or being used for any other purpose, or containing any error or omission which is due to an error or omission in data supplied to us by other parties.



Drawing Number
710166-SWS-XX-XX-DR-Z-00



Key to Symbols

- Scoping Area
- Extent boxes 25K
- District boundary
- Otterbourne Water Supply Works
- South Downs National Park
- Bridleway
- Footpath
- Restricted Byway
- National Cycle Network (Sustrans)
- Long Distance National Cycle Routes (Indicative only)
- Functional Sites
 - Education
 - Medical Care
- OS Open Roads
 - A Road
 - B Road
 - Classified Unnumbered
 - Motorway

Notes
 Esri, Intermap, NASA, NGA, USGS, Esri UK, Esri, HERE, Garmin, Foursquare, GeoTechnologies, Inc, METI/NASA, USGS, Esri UK, Esri, HERE, Garmin, FAO, NOAA, USGS, Contains OS data © Crown Copyright and database right 2022
 Contains data from OS Zoomstack

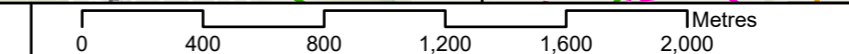
| 02 | 18/07/2023 | MCP | For Information | | |
|-----|------------|-------|-----------------|-------|-------|
| 01 | 05/09/2022 | AW | For Information | | |
| Rev | Date | Drawn | Description | Ch'kd | App'd |

Client

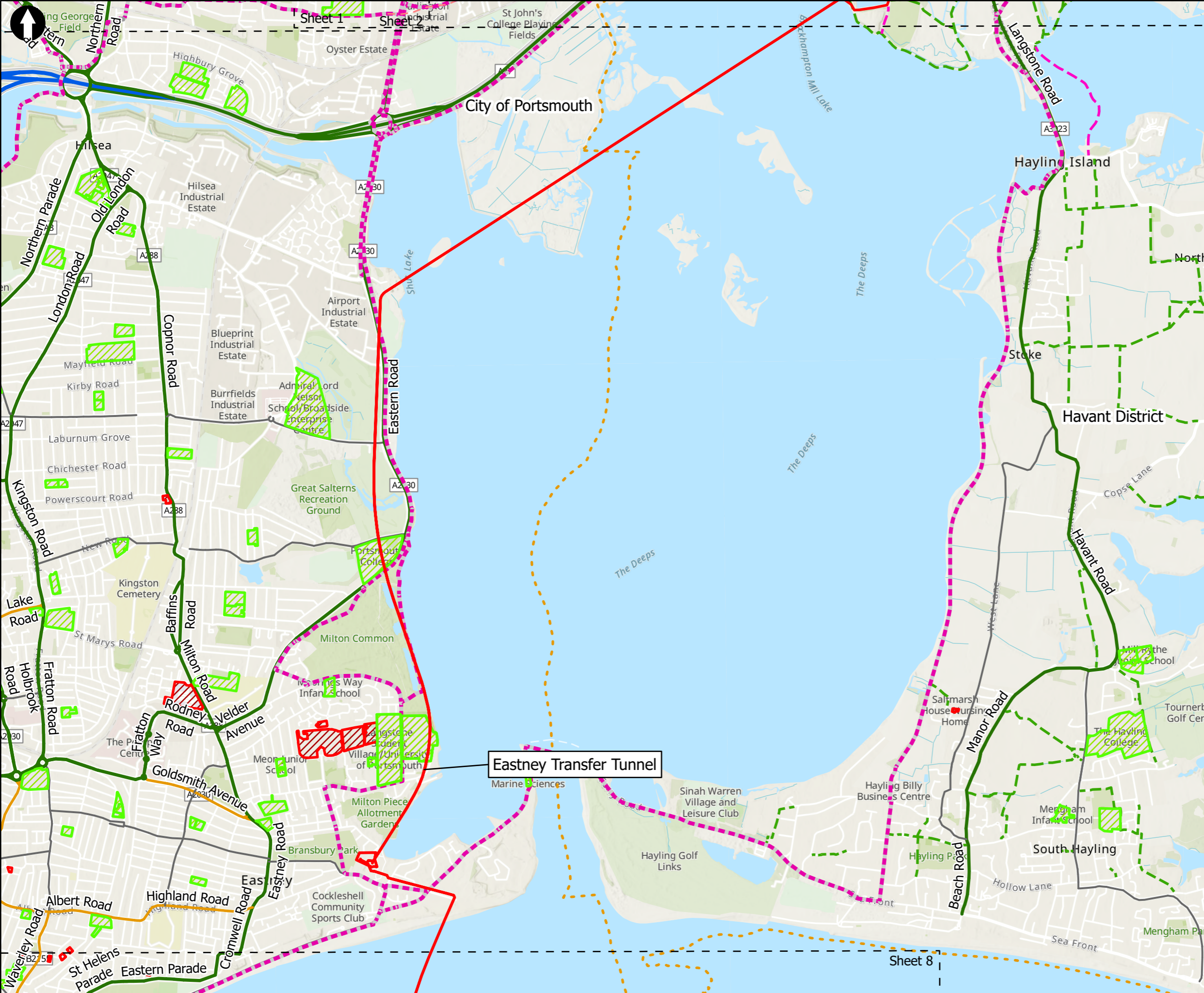
Title
 Figure 17.2
 Roads, PRowS and Cycleways
 Sheet 6 of 8

| | | | | | |
|-------------|--------|-----|----------|-----------|---|
| Designed | N/A | - | Check | SF | - |
| Drawn | ND | - | Review | Core Team | - |
| GIS Check | GC | - | Approved | MP | - |
| Scale at A3 | Status | Rev | Rev | Security | |
| 1:25,000 | INF | 02 | | STD | |

© Mott MacDonald Ltd.
 This document is issued for the party which commissioned it and for specific purposes connected with the captioned project only. It should not be relied upon by any other party or used for any other purpose.
 We accept no responsibility for the consequences of this document being relied upon by any other party, or being used for any other purpose, or containing any error or omission which is due to an error or omission in data supplied to us by other parties.



Drawing Number
 710166-SWS-XX-XX-DR-Z-00



Key to Symbols

| | |
|---|-----------------------|
| Scoping Area | Functional Sites |
| Extent boxes 25K | Education |
| District boundary | Medical Care |
| Budds Farm Wastewater Treatment Works | Road Transport |
| Public Rights of Way (Hampshire) | |
| Bridleway | OS Open Roads |
| Footpath | A Road |
| Cycle Routes | |
| National Cycle Network (Sustrans) | B Road |
| Long Distance National Cycle Routes (Indicative only) | Classified Unnumbered |
| | Motorway |

Notes
 Esri, Intermap, NASA, NGA, USGS, Esri UK, Esri, HERE, Garmin, Foursquare, GeoTechnologies, Inc, METI/NASA, USGS, Esri UK, Esri, HERE, Garmin, FAO, NOAA, USGS, Contains OS data © Crown Copyright and database right 2022
 Contains data from OS Zoomstack

| | | | | | |
|-----|------------|-------|-----------------|-------|-------|
| 02 | 18/07/2023 | MCP | For Information | | |
| 01 | 05/09/2022 | AW | For Information | | |
| Rev | Date | Drawn | Description | Ch'kd | App'd |

Client

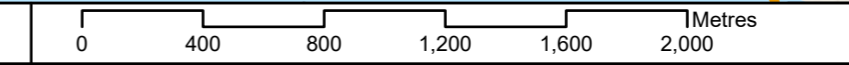


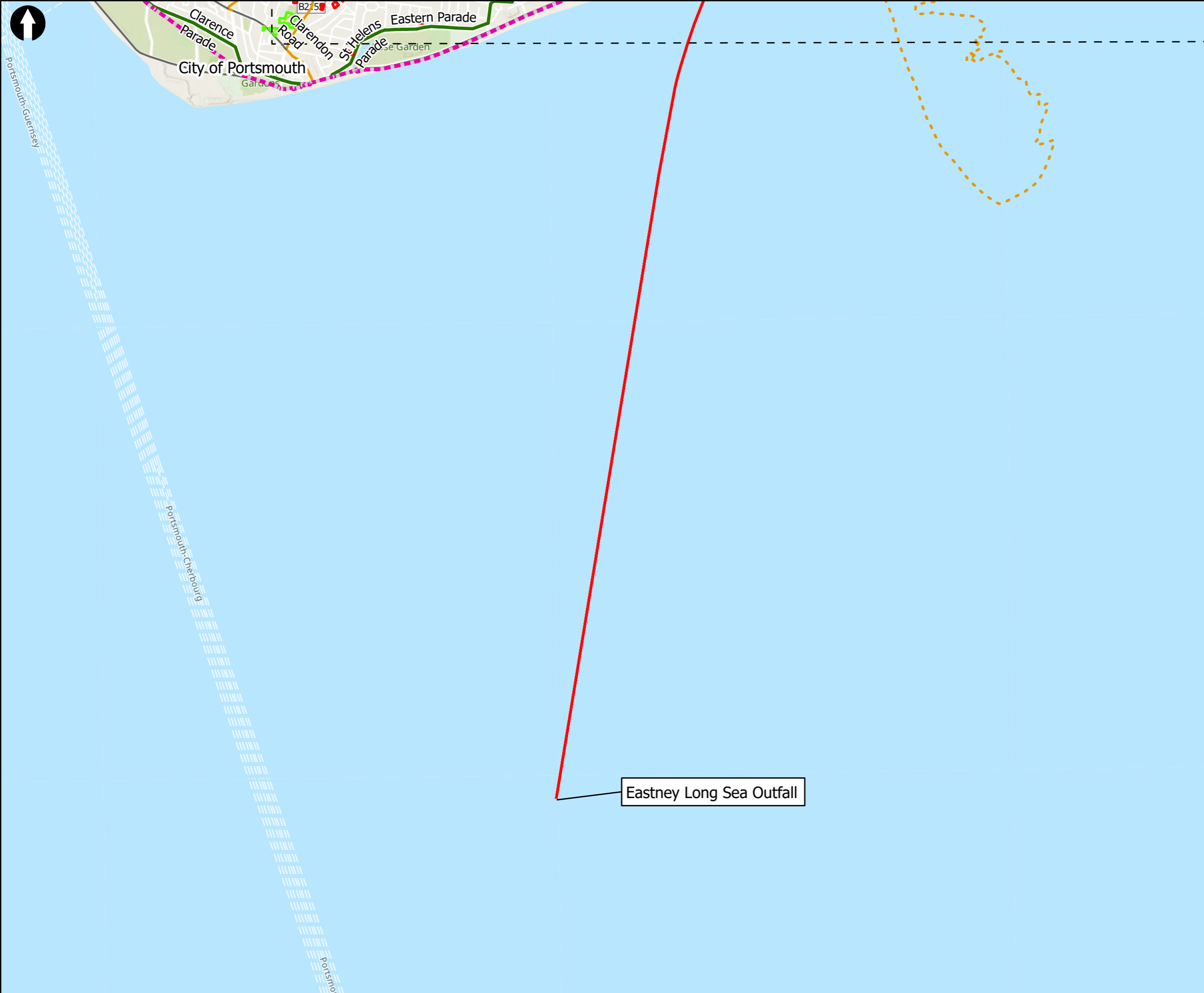

Title
Figure 17.2
Roads, PRowS and Cycleways
 Sheet 7 of 8

| | | | | | |
|-------------|--------|-----|----------|-----------|-----|
| Designed | N/A | - | Check | SF | - |
| Drawn | ND | - | Review | Core Team | - |
| GIS Check | GC | - | Approved | MP | - |
| Scale at A3 | Status | Rev | 02 | Security | STD |
| 1:25,000 | INF | | | | |

Drawing Number
710166-SWS-XX-XX-DR-Z-00

© Mott MacDonald Ltd.
 This document is issued for the party which commissioned it and for specific purposes connected with the captioned project only. It should not be relied upon by any other party or used for any other purpose.
 We accept no responsibility for the consequences of this document being relied upon by any other party, or being used for any other purpose, or containing any error or omission which is due to an error or omission in data supplied to us by other parties.





Key to Symbols

| | |
|-----------------------------------|-----------------------|
| Scoping Area | Medical Care |
| Extent boxes 25K | OS Open Roads |
| District boundary | A Road |
| Cycle Routes | B Road |
| National Cycle Network (Sustrans) | Classified Unnumbered |
| Functional Sites | |
| sitethem | |
| Education | |

Notes

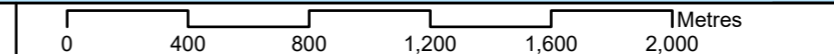
Esri, Intermap, NASA, NGA, USGS, Esri UK, Esri, HERE, Garmin, Foursquare, GeoTechnologies, Inc, METI/NASA, USGS, Esri UK, Esri, HERE, Garmin, FAO, NOAA, USGS, Contains OS data © Crown Copyright and database right 2022
Contains data from OS Zoomstack

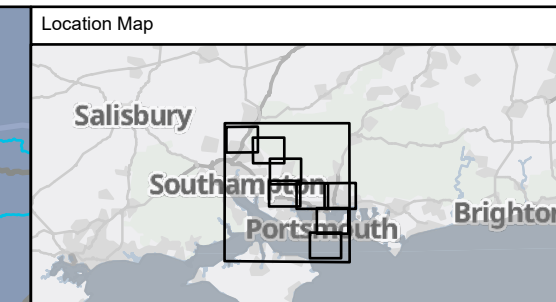
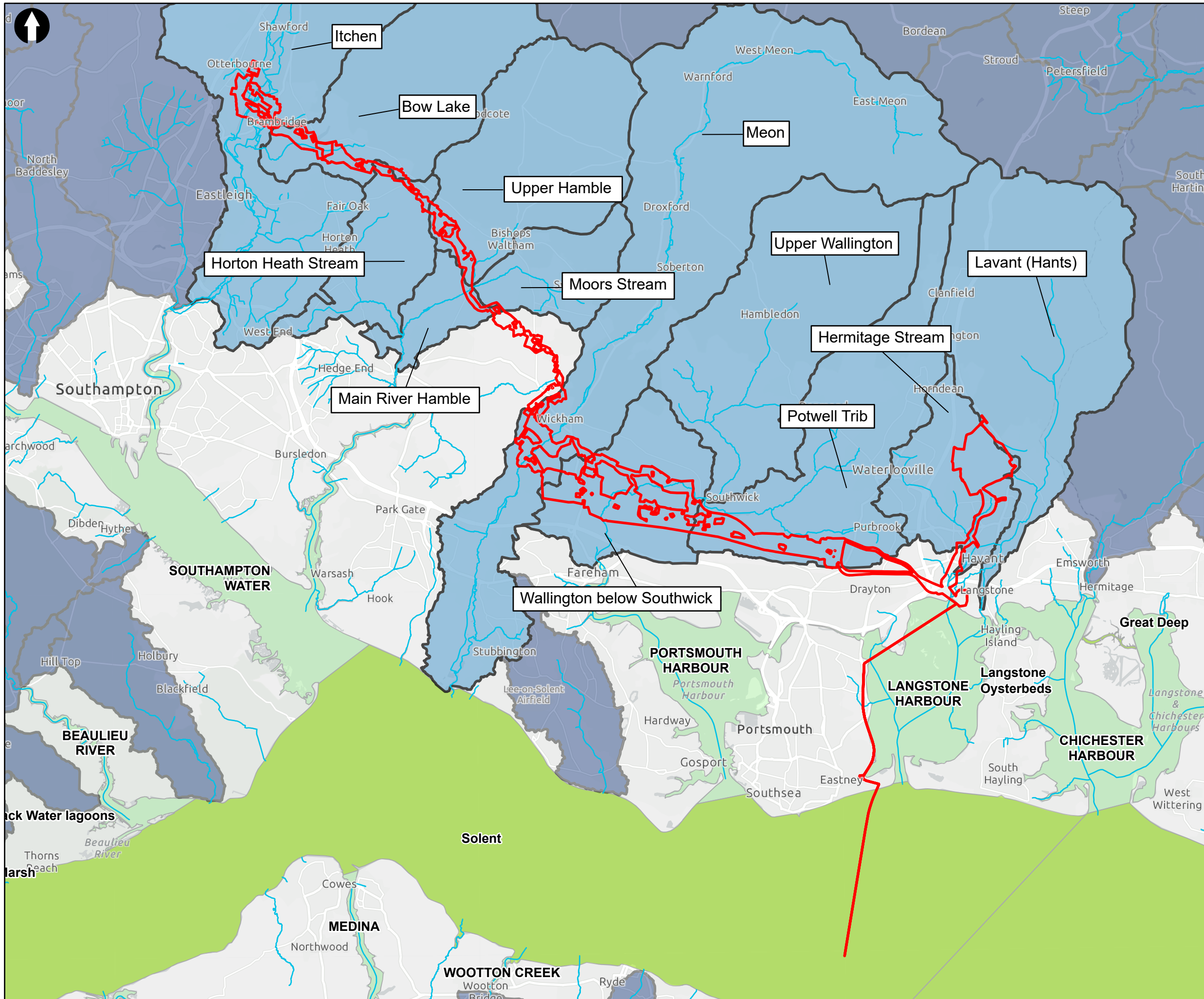
| Rev | Date | Drawn | Description | Ch'k'd | App'd |
|-----|------------|-------|-----------------|--------|-------|
| 02 | 18/07/2023 | MCP | For Information | | |
| 01 | 05/09/2022 | AW | For Information | | |

Client

Title
 Figure 17.2
 Roads, PRowS and Cycleways
 Sheet 8 of 8

| | | | | | |
|-------------------------|---------------|-----------|-----------------|-----------|---|
| Designed | N/A | - | Check | SF | - |
| Drawn | ND | - | Review | Core Team | - |
| GIS Check | GC | - | Approved | MP | - |
| Scale at A3 1:25,000 | Status INF | Rev 02 | Security STD | | |





Key to Symbols

- Scoping Area
- Water
 - Main Rivers
 - River Water Body Catchment (Cycle 2)
 - River Water Body Catchment (Cycle 2) Crossing Through Scoping Area
 - Transitional Water Bodies (Cycle 2)
 - Coastal Water Bodies (Cycle 2)

Notes
 Esri UK, Esri, HERE, Garmin, Foursquare, GeoTechnologies, Inc, METI/NASA, USGS, Esri UK, Esri, HERE, Garmin, FAO, NOAA, USGS, Contains OS data © Crown Copyright and database right 2022. Contains data from OS Zoomstack

| Rev | Date | Drawn | Description | Ch'k'd | App'd |
|-----|------------|-------|-----------------|--------|-------|
| 02 | 04/07/2023 | MCP | For Information | | |
| 01 | 02/09/2022 | MCP | For Information | | |

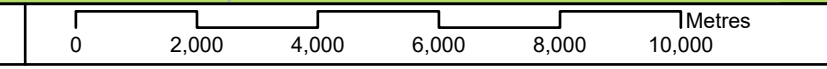


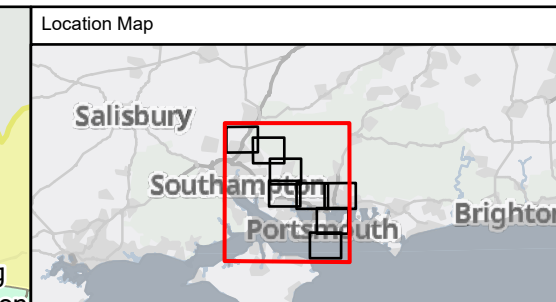
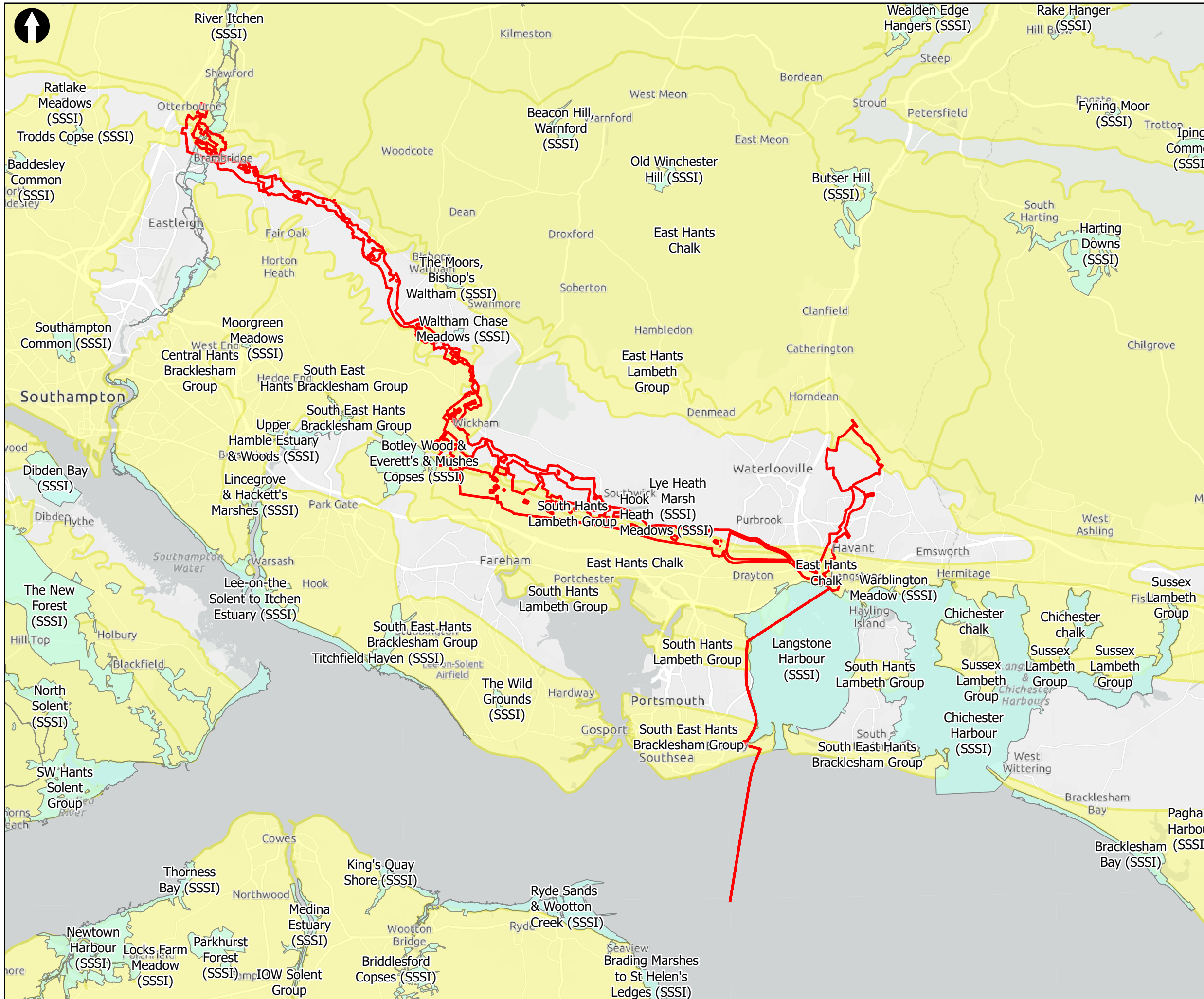
Title
 Figure 18.1
 Surface Water Features
 Sheet 1 of 1

| | | | | | |
|-------------|--------|-----|----------|-----------|-----|
| Designed | N/A | - | Check | SF | - |
| Drawn | MCP | - | Review | Core Team | - |
| GIS Check | GC | - | Approved | MP | - |
| Scale at A3 | Status | Rev | 02 | Security | STD |
| 1:125,000 | INF | | | | |

Drawing Number
 710166-SWS-XX-XX-DR-Z-00

© Mott MacDonald Ltd.
 This document is issued for the party which commissioned it and for specific purposes connected with the captioned project only. It should not be relied upon by any other party or used for any other purpose.
 We accept no responsibility for the consequences of this document being relied upon by any other party, or being used for any other purpose, or containing any error or omission which is due to an error or omission in data supplied to us by other parties.





Key to Symbols

- Scoping Area
- WFD Groundwater Bodies Cycle 2 (Classification and 2019 and Objectives)
- Groundwater Dependent Terrestrial Ecosystems - (England Only)

Notes

Esri UK, Esri, HERE, Garmin, Foursquare, GeoTechnologies, Inc, METI/NASA, USGS, Esri UK, Esri, HERE, Garmin, FAO, NOAA, USGS, Contains OS data © Crown Copyright and database right 2022. Contains data from OS Zoomstack

| Rev | Date | Drawn | Description | Ch'kd | App'd |
|-----|------------|-------|-----------------|-------|-------|
| 02 | 15/06/2023 | MCP | For Information | | |
| 01 | 02/09/2022 | MCP | For Information | | |


| Rev | Date | Drawn | Description | Ch'kd | App'd |
|-----|------------|-------|-----------------|-------|-------|
| 02 | 15/06/2023 | MCP | For Information | | |
| 01 | 02/09/2022 | MCP | For Information | | |



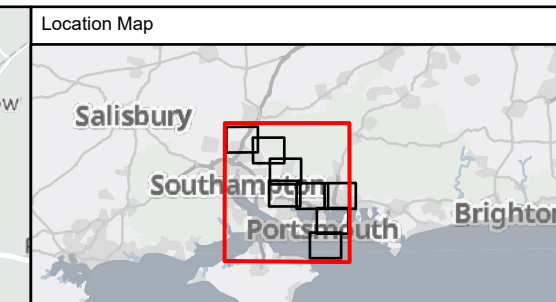
Title
 Figure 18.2
 Ground Water Features
 Sheet 1 of 1

| | | | | | |
|-------------|--------|-----|----------|-----------|---|
| Designed | N/A | - | Check | SF | - |
| Drawn | MCP | - | Review | Core Team | - |
| GIS Check | GC | - | Approved | MP | - |
| Scale at A3 | Status | Rev | Security | | |
| 1:140,000 | INF | 02 | STD | | |

© Mott MacDonald Ltd.
 This document is issued for the party which commissioned it and for specific purposes connected with the captioned project only. It should not be relied upon by any other party or used for any other purpose.
 We accept no responsibility for the consequences of this document being relied upon by any other party, or being used for any other purpose, or containing any error or omission which is due to an error or omission in data supplied to us by other parties.



Drawing Number
 710166-SWS-XX-XX-DR-Z-00



Key to Symbols

- Scoping Area
- Budds Farm Wastewater Treatment Works

Superficial Aquifer Designation

- Secondary A
- Secondary (undifferentiated)
- Unproductive

Notes


Esri UK, Esri, HERE, Garmin, FourSquare, GeoTechnologies, Inc, METI/NASA, USGS, Esri UK, Esri, HERE, Garmin, FAO, NOAA, USGS, Contains OS data © Crown Copyright and database right 2022. Contains data from OS Zoomstack

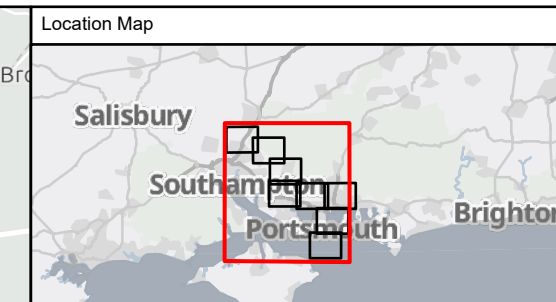
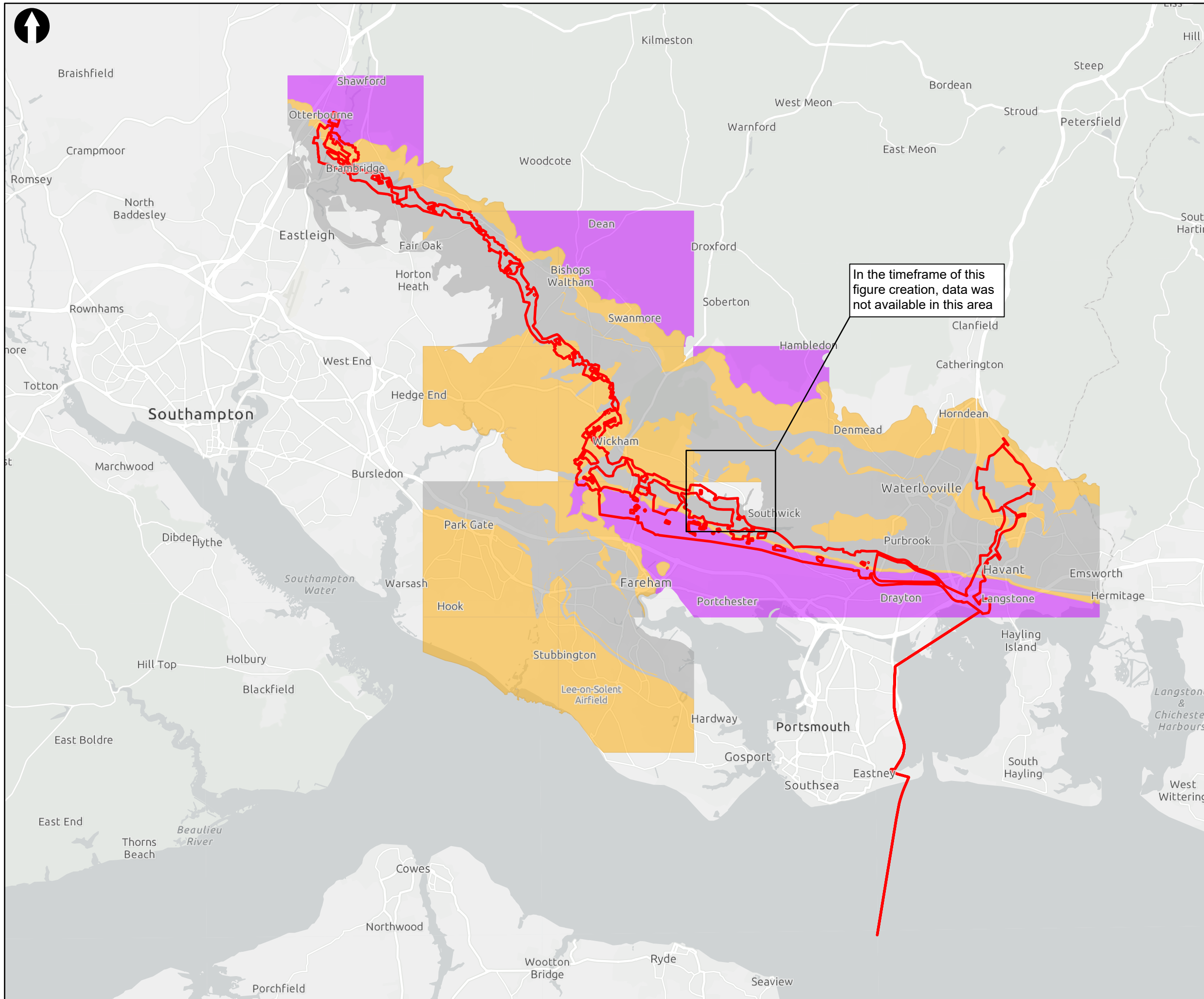
| Rev | Date | Drawn | Description | Ch'kd | App'd |
|-----|------------|-------|-----------------|-------|-------|
| 02 | 15/06/2023 | MCP | For Information | | |
| 01 | 02/09/2022 | MCP | For Information | | |

Client

Title
 Figure 18.3
 Superficial Aquifer Designations
 Sheet 1 of 1

| | | | | | |
|-------------|--------|-----|----------|-----------|---|
| Designed | N/A | - | Check | SF | - |
| Drawn | MCP | - | Review | Core Team | - |
| GIS Check | GC | - | Approved | MP | - |
| Scale at A3 | Status | Rev | Security | | |
| 1:140,000 | INF | 02 | STD | | |





Key to Symbols

- Scoping Area
- Bedrock Aquifer Designations
 - Principal
 - Secondary A
 - Unproductive


In the timeframe of this figure creation, data was not available in this area

Notes

Esri UK, Esri, HERE, Garmin, Foursquare, GeoTechnologies, Inc, METI/NASA, USGS, Esri UK, Esri, HERE, Garmin, FAO, NOAA, USGS, Contains OS data © Crown Copyright and database right 2022. Contains data from OS Zoomstack

| Rev | Date | Drawn | Description | Ch'kd | App'd |
|-----|------------|-------|-----------------|-------|-------|
| 02 | 18/07/2023 | MCP | For Information | | |
| 01 | 02/09/2022 | MCP | For Information | | |


Client

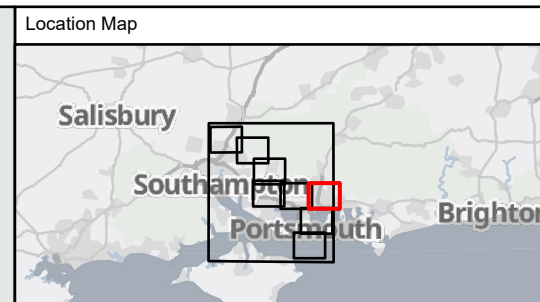
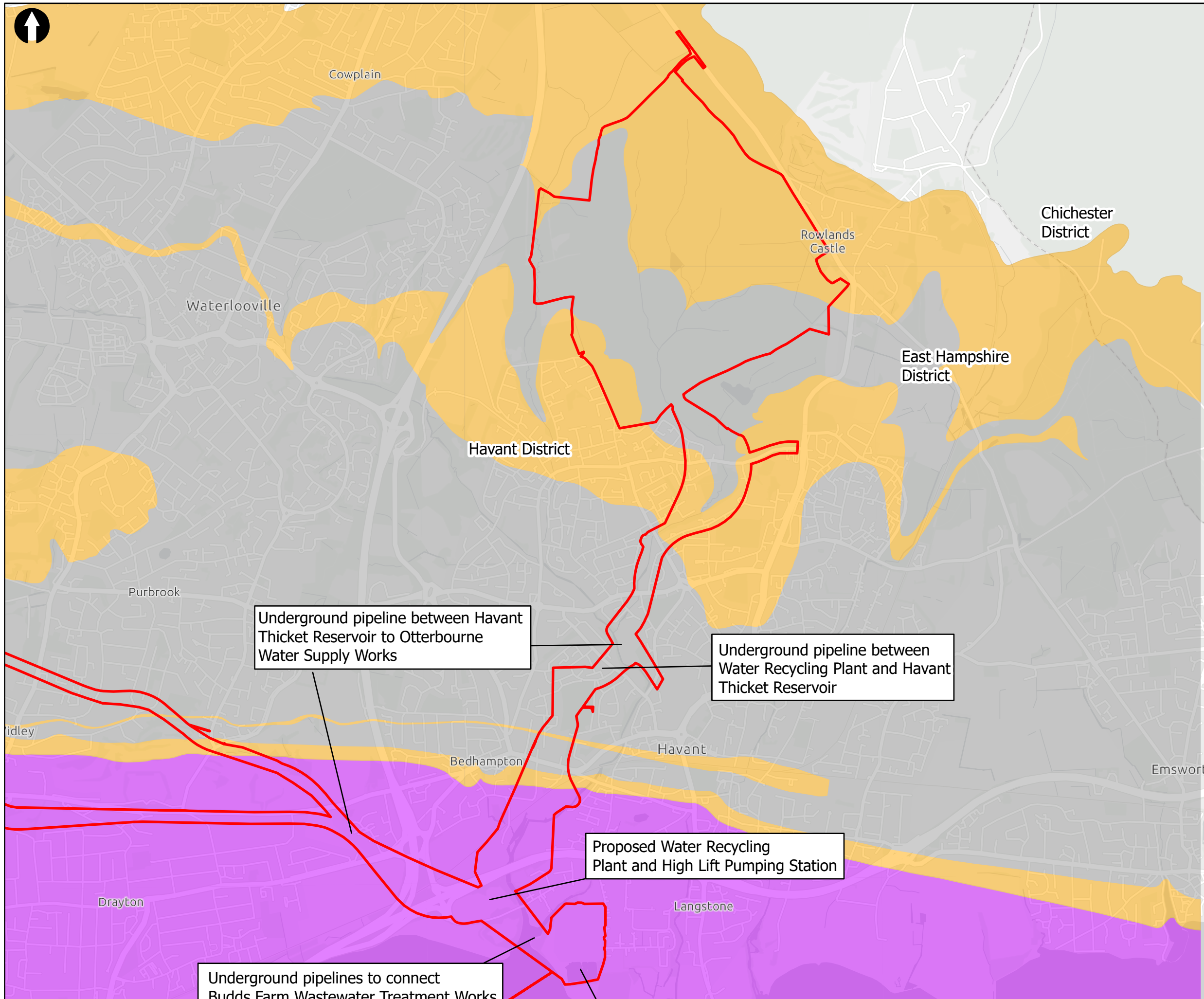


from Southern Water

Title
 Figure 18.4
 Bedrock Aquifer Designations
 Sheet 1 of 1

| | | | | | |
|-------------|--------|-----|----------|-----------|---|
| Designed | N/A | - | Check | SF | - |
| Drawn | MCP | - | Review | Core Team | - |
| GIS Check | GC | - | Approved | MP | - |
| Scale at A3 | Status | Rev | Security | | |
| 1:136,000 | INF | 02 | STD | | |





Key to Symbols

- Scoping Area
- Bedrock Aquifer Designations
 - Principal
 - Secondary A
 - Unproductive

Notes


Esri UK, Esri, HERE, Garmin, Foursquare, GeoTechnologies, Inc, METI/NASA, USGS, Esri UK, Esri, HERE, Garmin, FAO, NOAA, USGS, Contains OS data © Crown Copyright and database right 2022. Contains data from OS Zoomstack

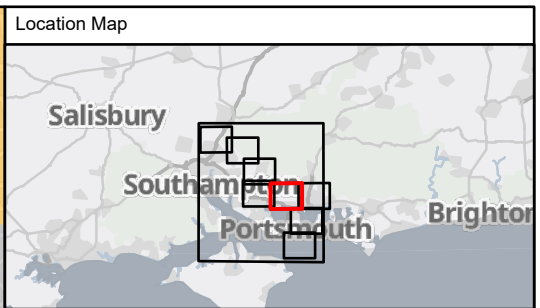
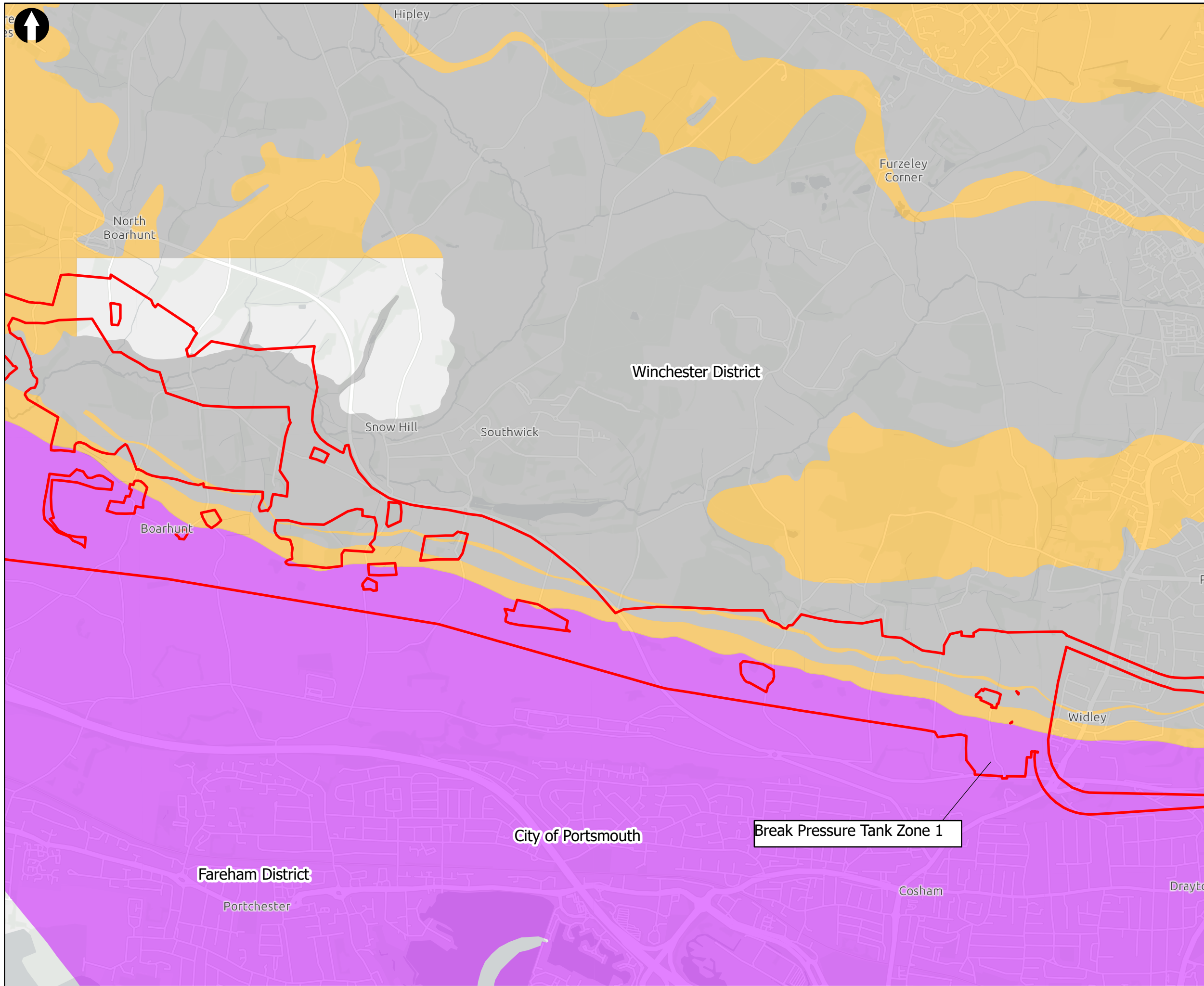
| Rev | Date | Drawn | Description | Ch'k'd | App'd |
|-----|------------|-------|-----------------|--------|-------|
| 02 | 18/07/2023 | MCP | For Information | | |
| 01 | 02/09/2022 | MCP | For Information | | |



Title
 Figure 18.4
 Bedrock Aquifer Designations
 Sheet 1 of 1

| | | | | | |
|-------------|--------|-----|----------|-----------|---|
| Designed | N/A | - | Check | SF | - |
| Drawn | MCP | - | Review | Core Team | - |
| GIS Check | GC | - | Approved | MP | - |
| Scale at A3 | Status | Rev | Security | | |
| 1:25,000 | INF | 02 | STD | | |





Key to Symbols

Scoping Area

Bedrock Aquifer Designations

- Principal
- Secondary A
- Unproductive

Notes

Esri UK, Esri, HERE, Garmin, Foursquare, GeoTechnologies, Inc, METI/NASA, USGS, Esri UK, Esri, HERE, Garmin, FAO, NOAA, USGS, Contains OS data © Crown Copyright and database right 2022. Contains data from OS Zoomstack

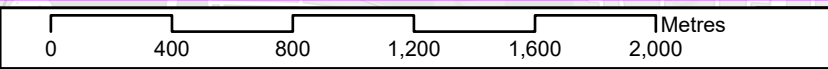
| Rev | Date | Drawn | Description | Ch'k'd | App'd |
|-----|------------|-------|-----------------|--------|-------|
| 02 | 18/07/2023 | MCP | For Information | | |
| 01 | 02/09/2022 | MCP | For Information | | |

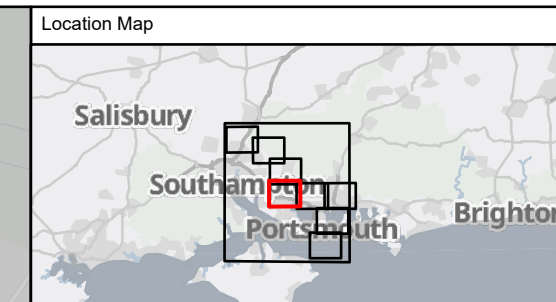
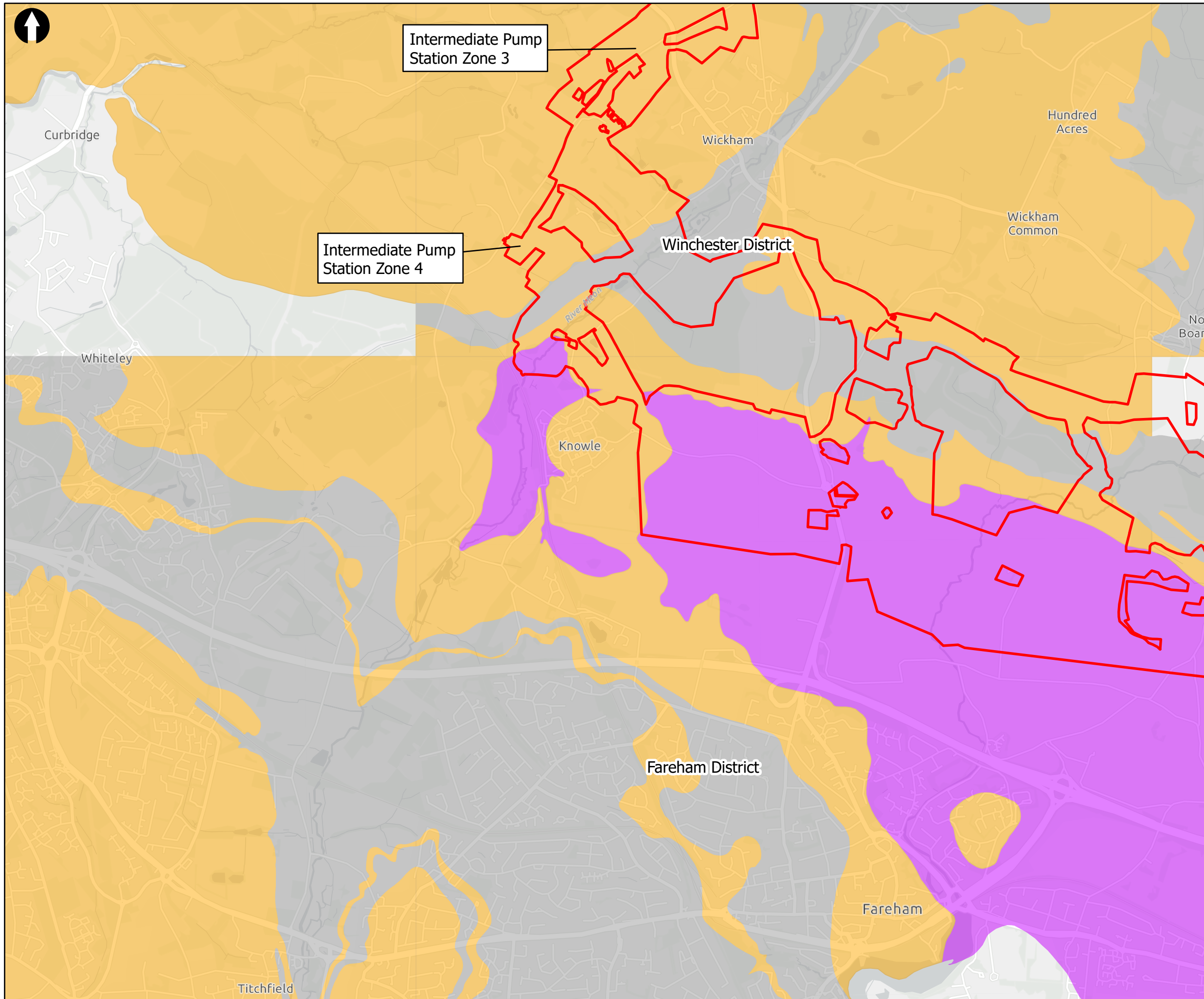
Client

Title

Figure 18.4
Bedrock Aquifer Designations
 Sheet 1 of 1

| | | | | | |
|-------------|--------|-----|----------|-----------|---|
| Designed | N/A | - | Check | SF | - |
| Drawn | MCP | - | Review | Core Team | - |
| GIS Check | GC | - | Approved | MP | - |
| Scale at A3 | Status | Rev | Security | | |
| 1:25,000 | INF | 02 | STD | | |





Key to Symbols

- Scoping Area

Bedrock Aquifer Designations

- Principal
- Secondary A
- Unproductive

Notes

Esri UK, Esri, HERE, Garmin, Foursquare, GeoTechnologies, Inc, METI/NASA, USGS, Esri UK, Esri, HERE, Garmin, FAO, NOAA, USGS, Contains OS data © Crown Copyright and database right 2022. Contains data from OS Zoomstack

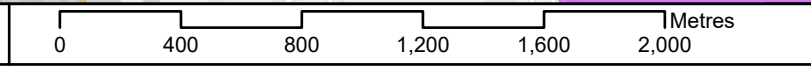
| Rev | Date | Drawn | Description | Ch'k'd | App'd |
|-----|------------|-------|-----------------|--------|-------|
| 02 | 18/07/2023 | MCP | For Information | | |
| 01 | 02/09/2022 | MCP | For Information | | |

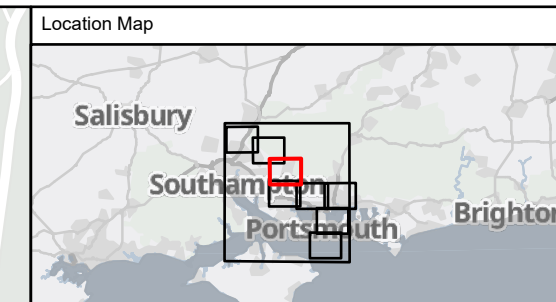
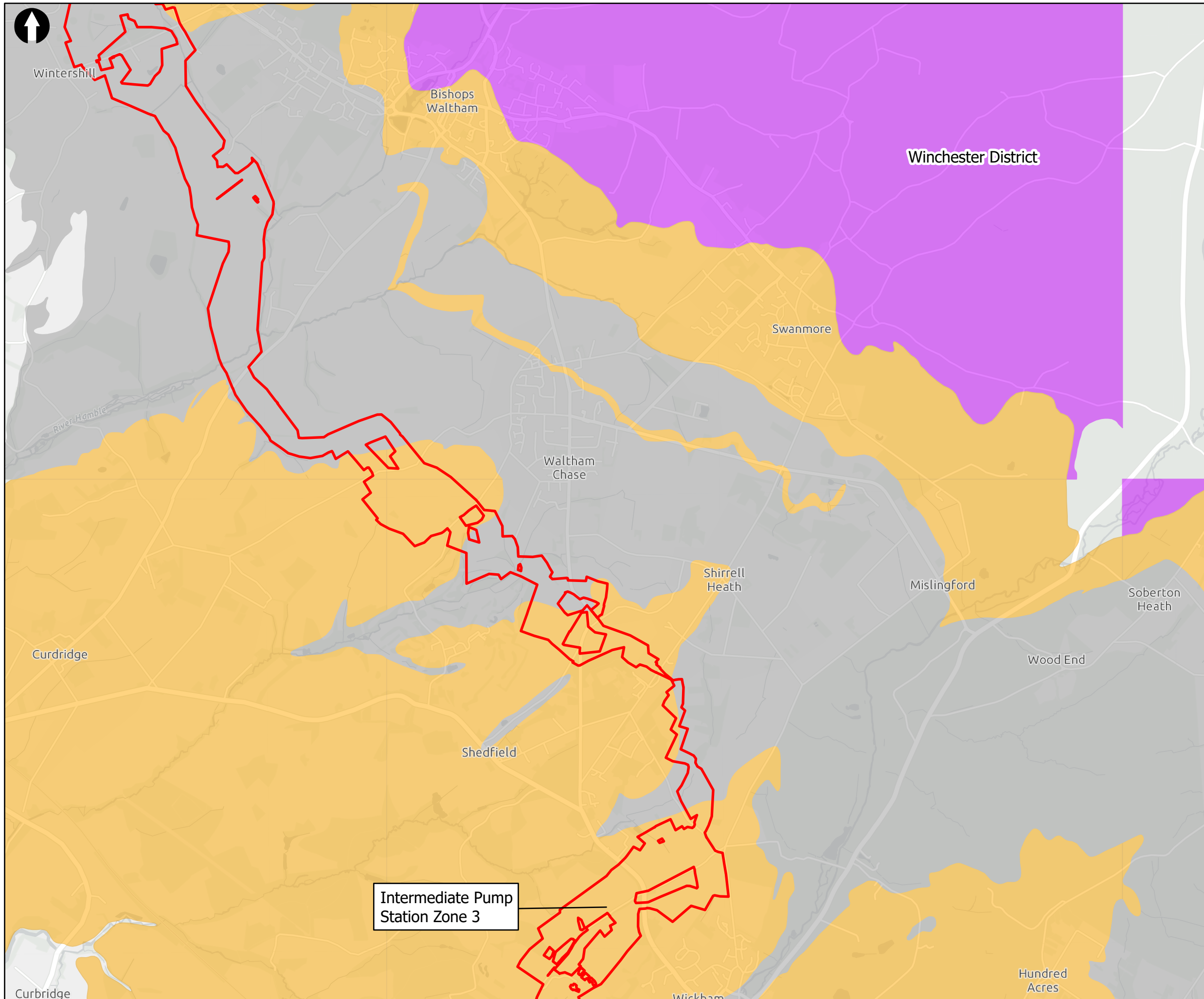


Title

Figure 18.4
Bedrock Aquifer Designations
 Sheet 1 of 1

| | | | | | |
|-------------|--------|-----|----------|-----------|----------|
| Designed | N/A | - | Check | SF | - |
| Drawn | MCP | - | Review | Core Team | - |
| GIS Check | GC | - | Approved | MP | - |
| Scale at A3 | Status | INF | Rev | 02 | Security |
| | | | | STD | |





Key to Symbols

Scoping Area

Bedrock Aquifer Designations

- Principal
- Secondary A
- Unproductive

Notes

Esri UK, Esri, HERE, Garmin, Foursquare, GeoTechnologies, Inc, METI/NASA, USGS, Esri UK, Esri, HERE, Garmin, FAO, NOAA, USGS, Contains OS data © Crown Copyright and database right 2022. Contains data from OS Zoomstack

| Rev | Date | Drawn | Description | Ch'k'd | App'd |
|-----|------------|-------|-----------------|--------|-------|
| 02 | 18/07/2023 | MCP | For Information | | |
| 01 | 02/09/2022 | MCP | For Information | | |

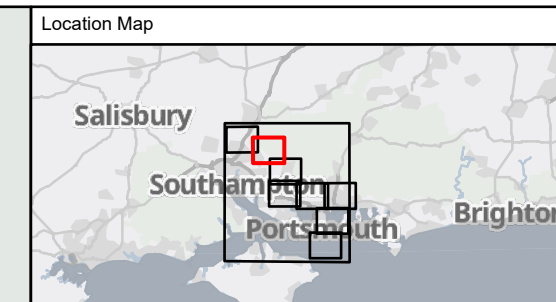
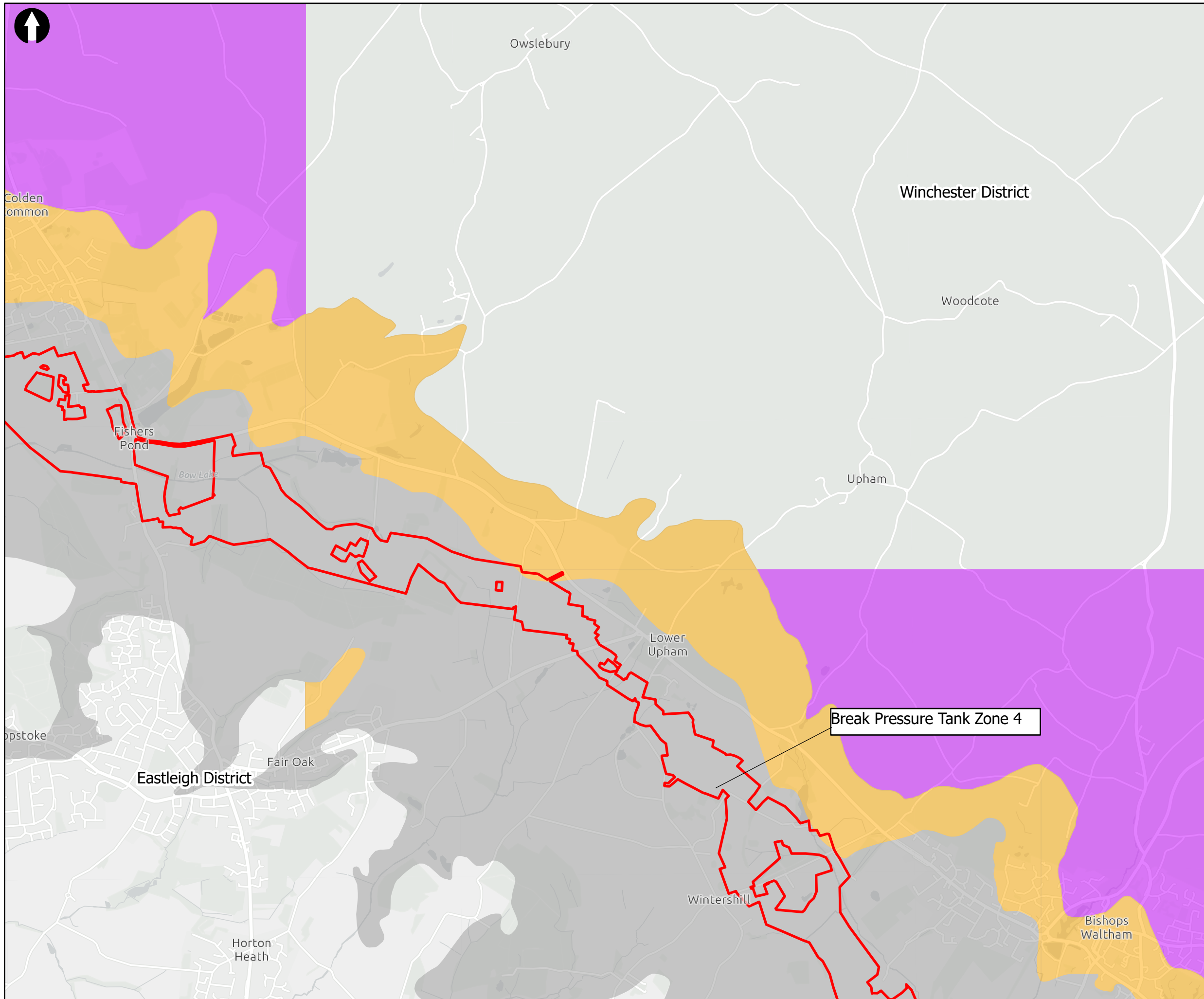


Title

Figure 18.4
Bedrock Aquifer Designations
Sheet 1 of 1

| | | | | | |
|-------------|--------|-----|----------|-----------|---|
| Designed | N/A | - | Check | SF | - |
| Drawn | MCP | - | Review | Core Team | - |
| GIS Check | GC | - | Approved | MP | - |
| Scale at A3 | Status | Rev | Security | | |
| 1:25,000 | INF | 02 | STD | | |





Key to Symbols

Scoping Area
Bedrock Aquifer Designations
 Principal
 Secondary A
 Unproductive

Notes

Esri UK, Esri, HERE, Garmin, Foursquare, GeoTechnologies, Inc, METI/NASA, USGS, Esri UK, Esri, HERE, Garmin, FAO, NOAA, USGS, Contains OS data © Crown Copyright and database right 2022. Contains data from OS Zoomstack

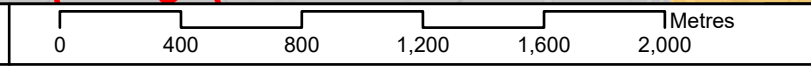
| Rev | Date | Drawn | Description | Ch'k'd | App'd |
|-----|------------|-------|-----------------|--------|-------|
| 02 | 18/07/2023 | MCP | For Information | | |
| 01 | 02/09/2022 | MCP | For Information | | |

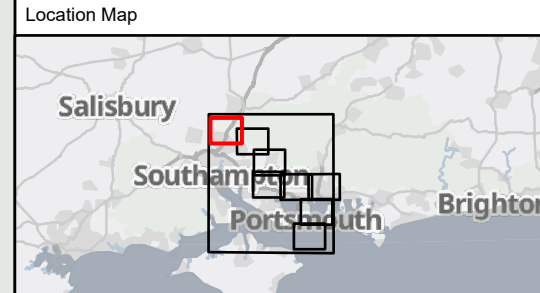
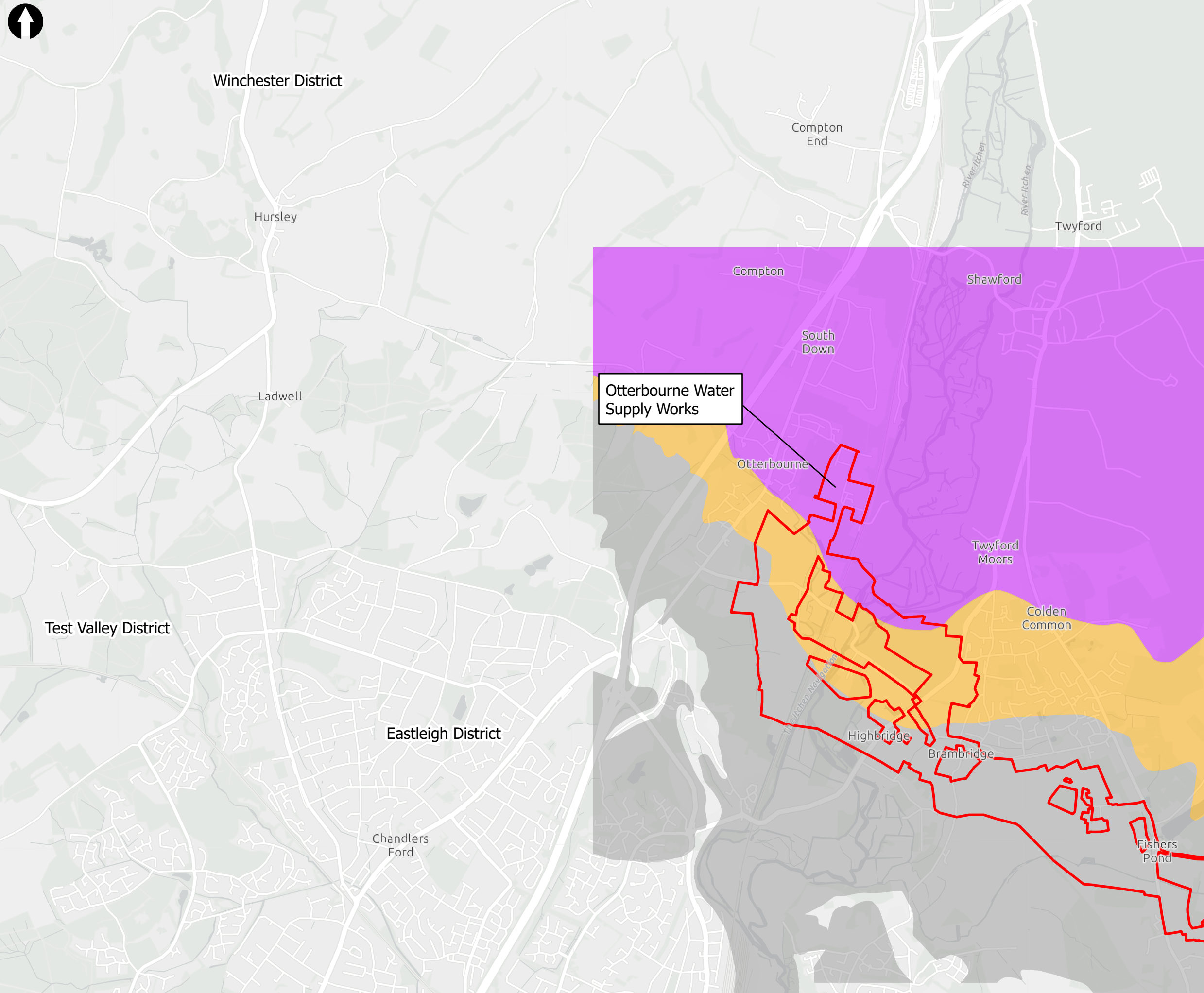
Client

Title

Figure 18.4
Bedrock Aquifer Designations
 Sheet 1 of 1

| | | | | | |
|-------------|--------|-----|----------|-----------|----------|
| Designed | N/A | - | Check | SF | - |
| Drawn | MCP | - | Review | Core Team | - |
| GIS Check | GC | - | Approved | MP | - |
| Scale at A3 | Status | INF | Rev | 02 | Security |
| | | | | | STD |





Key to Symbols

- Scoping Area
- Bedrock Aquifer Designations**
- Principal
- Secondary A
- Unproductive

Notes

Esri UK, Esri, HERE, Garmin, Foursquare, GeoTechnologies, Inc, METI/NASA, USGS, Esri UK, Esri, HERE, Garmin, FAO, NOAA, USGS, Contains OS data © Crown Copyright and database right 2022. Contains data from OS Zoomstack

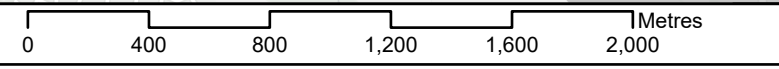
| Rev | Date | Drawn | Description | Ch'k'd | App'd |
|-----|------------|-------|-----------------|--------|-------|
| 02 | 18/07/2023 | MCP | For Information | | |
| 01 | 02/09/2022 | MCP | For Information | | |

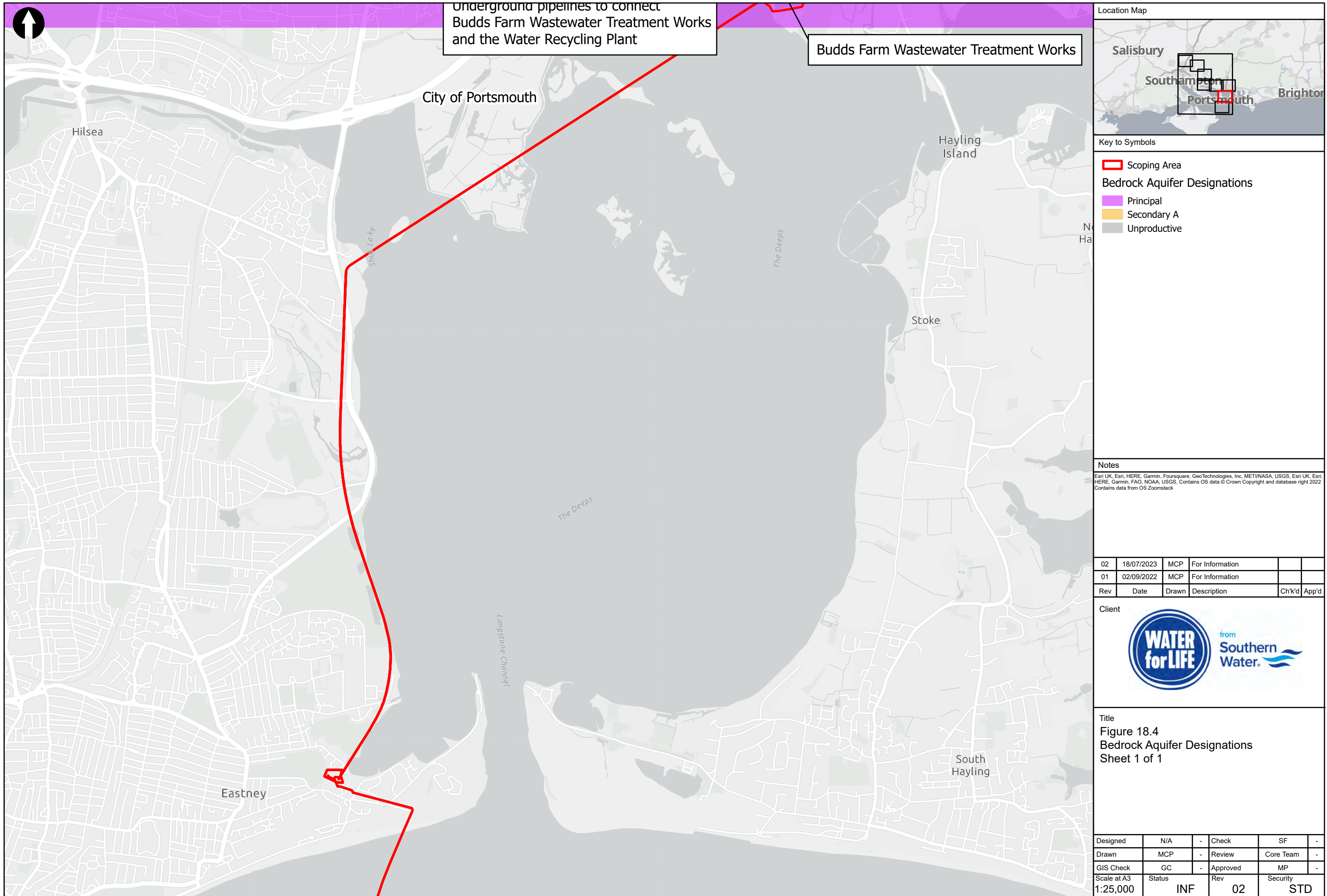
Client




Title
Figure 18.4
Bedrock Aquifer Designations
Sheet 1 of 1

| | | | | | |
|-------------|--------|-----|----------|-----------|----------|
| Designed | N/A | - | Check | SF | - |
| Drawn | MCP | - | Review | Core Team | - |
| GIS Check | GC | - | Approved | MP | - |
| Scale at A3 | Status | INF | Rev | 02 | Security |
| | | | | STD | |





Underground pipelines to connect Budds Farm Wastewater Treatment Works and the Water Recycling Plant

Budds Farm Wastewater Treatment Works



Key to Symbols

- Scoping Area
- Bedrock Aquifer Designations**
- Principal
- Secondary A
- Unproductive

Notes

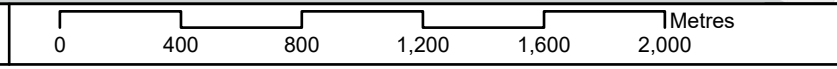
Esri UK, Esri, HERE, Garmin, Foursquare, GeoTechnologies, Inc, METI/NASA, USGS, Esri UK, Esri, HERE, Garmin, FAO, NOAA, USGS, Contains OS data © Crown Copyright and database right 2022. Contains data from OS Zoomstack

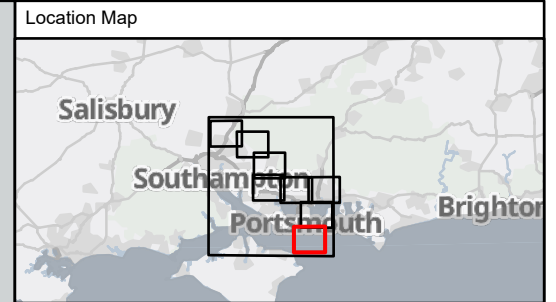

| Rev | Date | Drawn | Description | Ch'k'd | App'd |
|-----|------------|-------|-----------------|--------|-------|
| 02 | 18/07/2023 | MCP | For Information | | |
| 01 | 02/09/2022 | MCP | For Information | | |

Client

Title
Figure 18.4
Bedrock Aquifer Designations
 Sheet 1 of 1

| | | | | | |
|-------------|--------|-----|----------|-----------|---|
| Designed | N/A | - | Check | SF | - |
| Drawn | MCP | - | Review | Core Team | - |
| GIS Check | GC | - | Approved | MP | - |
| Scale at A3 | Status | Rev | Security | | |
| 1:25,000 | INF | 02 | STD | | |





Key to Symbols

Scoping Area

Bedrock Aquifer Designations

- Principal
- Secondary A
- Unproductive

Notes

Esri UK, Esri, HERE, Garmin, Foursquare, GeoTechnologies, Inc, METI/NASA, USGS, Esri UK, Esri, HERE, Garmin, FAO, NOAA, USGS, Contains OS data © Crown Copyright and database right 2022. Contains data from OS Zoomstack

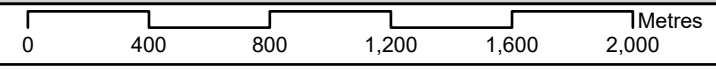
| 02 | 18/07/2023 | MCP | For Information | | |
|-----|------------|-------|-----------------|--------|-------|
| 01 | 02/09/2022 | MCP | For Information | | |
| Rev | Date | Drawn | Description | Ch'k'd | App'd |

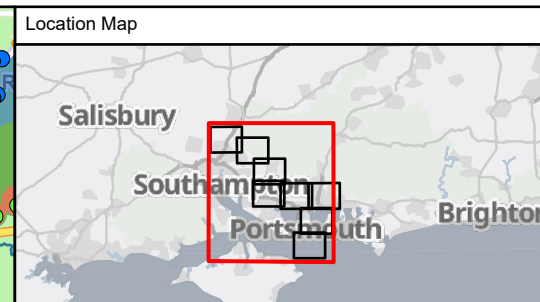
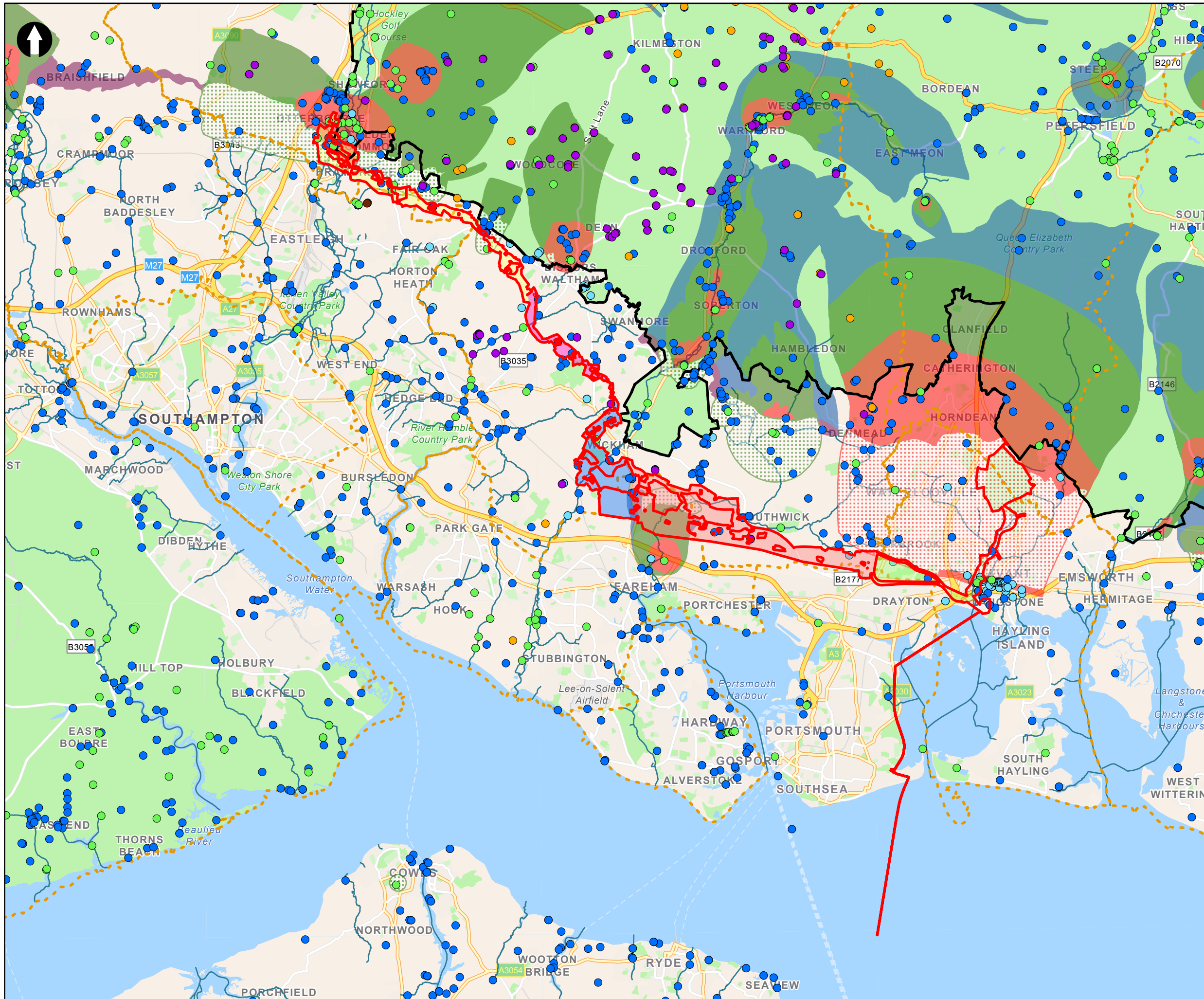
Client

Title

Figure 18.4
Bedrock Aquifer Designations
Sheet 1 of 1

| | | | | | |
|-------------|--------|-----|----------|-----------|---|
| Designed | N/A | - | Check | SF | - |
| Drawn | MCP | - | Review | Core Team | - |
| GIS Check | GC | - | Approved | MP | - |
| Scale at A3 | Status | Rev | Security | | |
| 1:25,000 | INF | 02 | STD | | |





Key to Symbols

- Scoping Area
- Water Recycling Plant and High Lift Pumping Station
- South Downs National Park
- Main Rivers

Water

- Active Consented Discharges Hampshire
- Abstraction Licenses - Regulated
- Abstraction Licenses - Deregulated
- Private Water Supply Abstractions - Eastleigh Borough Council
- Private Water Supply Abstractions - Winchester City Council
- Potential Springs

Source Protection Zones

- Zone 1
- Zone 1c
- Zone 2
- Zone 2c
- Zone 3
- Zone of Special Interest
- District boundary

Notes

Esri UK, Esri, HERE, Garmin, FourSquare, GeoTechnologies, Inc, METI/NASA, USGS, Esri UK, Esri, HERE, Garmin, FAO, NOAA, USGS, Contains OS data © Crown Copyright and database right 2022. Contains data from OS Zoomstack

| Rev | Date | Drawn | Description | Ch'kd | App'd |
|-----|------------|-------|-----------------|-------|-------|
| 02 | 19/07/2023 | MCP | For Information | | |
| 01 | 02/09/2022 | MCP | For Information | | |


Client

from Southern Water

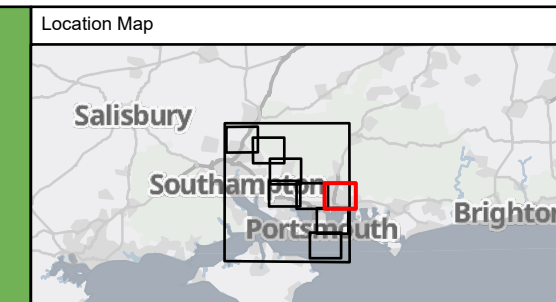
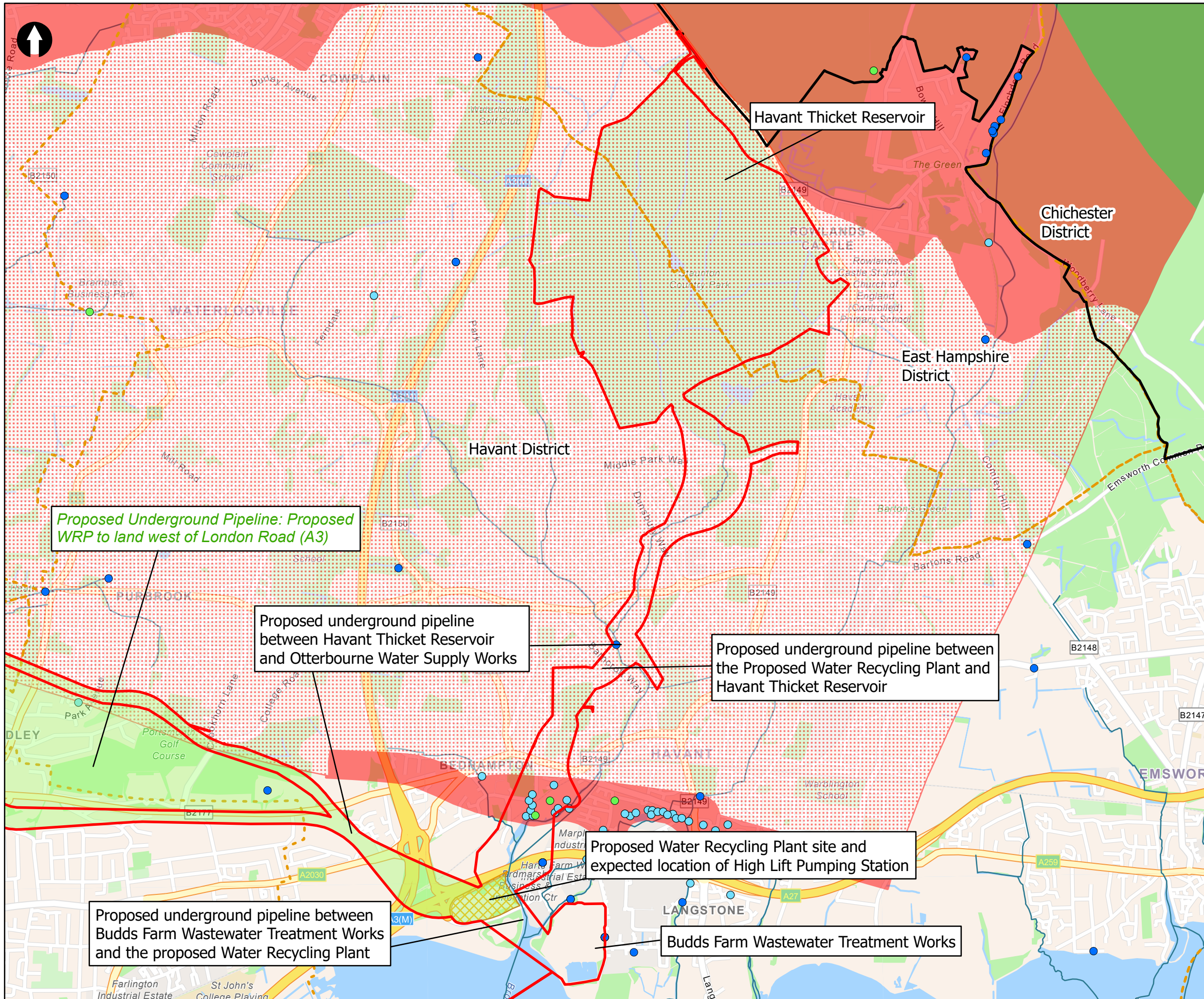
Title
 Figure 18.5
 Water Resources
 Sheet 1 of 9

| | | | | | |
|-------------|--------|-----|----------|-----------|-----|
| Designed | N/A | - | Check | SF | - |
| Drawn | MCP | - | Review | Core Team | - |
| GIS Check | GC | - | Approved | MP | - |
| Scale at A3 | Status | Rev | 02 | Security | STD |

© Mott MacDonald Ltd.
 This document is issued for the party which commissioned it and for specific purposes connected with the captioned project only. It should not be relied upon by any other party or used for any other purpose.
 We accept no responsibility for the consequences of this document being relied upon by any other party, or being used for any other purpose, or containing any error or omission which is due to an error or omission in data supplied to us by other parties.



Drawing Number
 710166-SWS-XX-XX-DR-Z-00



Key to Symbols

- Scoping Area
- Water Recycling Plant and High Lift Pumping Station
- South Downs National Park
- Main Rivers

Water

- Active Consented Discharges Hampshire
- Abstraction Licenses - Regulated
- Potential Springs

Source Protection Zones

- Zone 1
- Zone 1c
- Zone 2
- Zone 3
- Zone of Special Interest
- District boundary

Notes

Esri UK, Esri, HERE, Garmin, FourSquare, GeoTechnologies, Inc, METI/NASA, USGS, Esri UK, Esri, HERE, Garmin, FAO, NOAA, USGS, Contains OS data © Crown Copyright and database right 2022. Contains data from OS Zoomstack

| Rev | Date | Drawn | Description | Ch'kd | App'd |
|-----|------------|-------|-----------------|-------|-------|
| 02 | 19/07/2023 | MCP | For Information | | |
| 01 | 02/09/2022 | MCP | For Information | | |

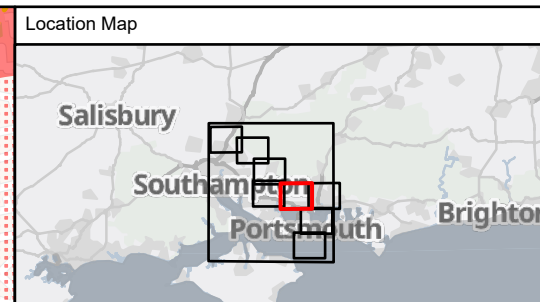
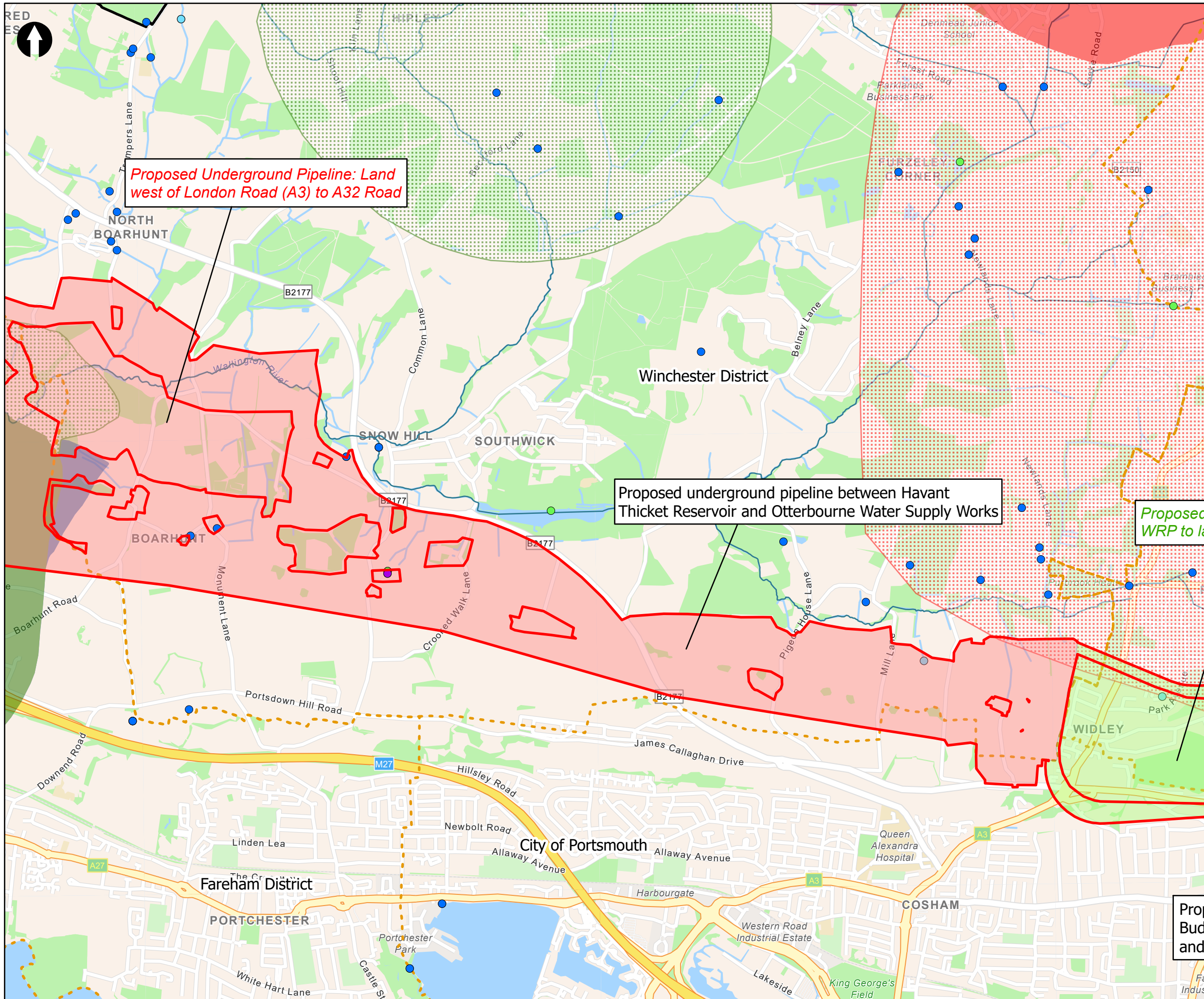
Client

Title
 Figure 18.5
 Water Resources
 Sheet 2 of 9

| | | | | | |
|-------------|--------|-----|----------|-----------|----------|
| Designed | N/A | - | Check | SF | - |
| Drawn | MCP | - | Review | Core Team | - |
| GIS Check | GC | - | Approved | MP | - |
| Scale at A3 | Status | INF | Rev | 02 | Security |
| 1:25,000 | | | | | STD |



Drawing Number
 710166-SWS-XX-XX-DR-Z-00



Key to Symbols

- Scoping Area
- South Downs National Park
- Main Rivers

Water

- Active Consented Discharges Hampshire
- Abstraction Licenses - Regulated
- Abstraction Licenses - Deregulated
- Private Water Supply Abstractions - Winchester City Council
- Potential Springs

Source Protection Zones

- Zone 1
- Zone 1c
- Zone 2
- Zone 2c
- Zone 3
- Zone of Special Interest
- District boundary

Notes
 Esri UK, Esri, HERE, Garmin, Foursquare, GeoTechnologies, Inc, METI/NASA, USGS, Esri UK, Esri, HERE, Garmin, FAO, NOAA, USGS, Contains OS data © Crown Copyright and database right 2022. Contains data from OS Zoomstack

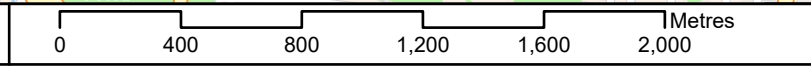
| Rev | Date | Drawn | Description | Ch'kd | App'd |
|-----|------------|-------|-----------------|-------|-------|
| 02 | 19/07/2023 | MCP | For Information | | |
| 01 | 02/09/2022 | MCP | For Information | | |

Client

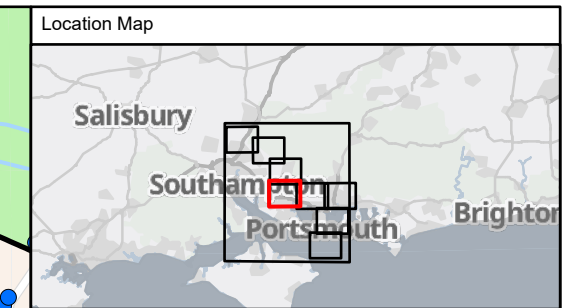
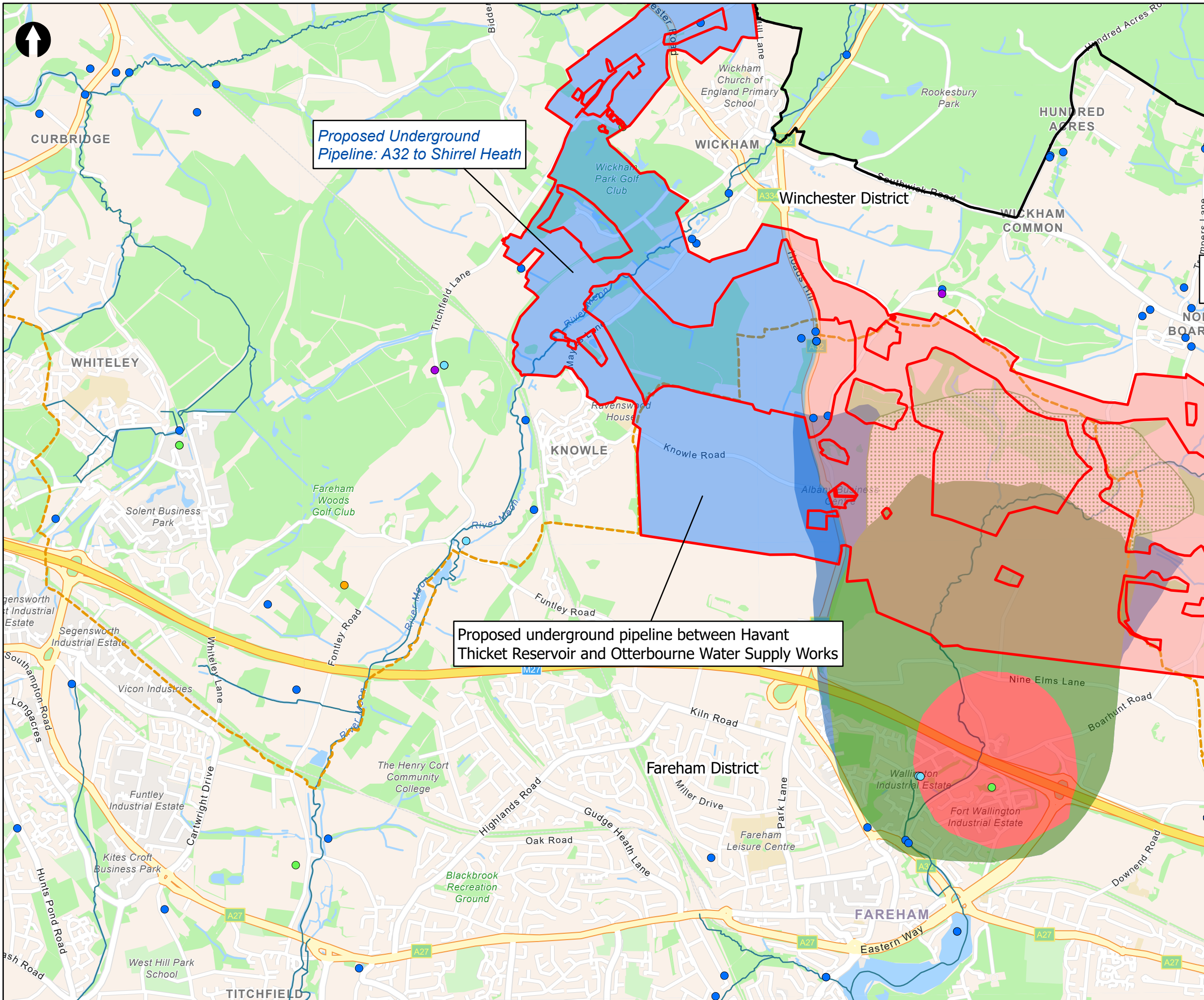
Title
 Figure 18.5
 Water Resources
 Sheet 3 of 9

Proposed Budget and Timeline

| | | | | | |
|-------------|--------|-----|----------|-----------|----------|
| Designed | N/A | - | Check | SF | - |
| Drawn | MCP | - | Review | Core Team | - |
| GIS Check | GC | - | Approved | MP | - |
| Scale at A3 | Status | INF | Rev | 02 | Security |
| 1:25,000 | | | | STD | |



Drawing Number
 710166-SWS-XX-XX-DR-Z-00



Key to Symbols

- Scoping Area
- South Downs National Park
- Main Rivers

Water

- Active Consented Discharges Hampshire
- Abstraction Licenses - Regulated
- Abstraction Licenses - Deregulated
- Private Water Supply Abstractions - Winchester City Council
- Potential Springs

Source Protection Zones

- Zone 1
- Zone 2
- Zone 2c
- Zone 3
- District boundary

Notes

Esri UK, Esri, HERE, Garmin, FourSquare, GeoTechnologies, Inc, METI/NASA, USGS, Esri UK, Esri, HERE, Garmin, FAO, NOAA, USGS, Contains OS data © Crown Copyright and database right 2022. Contains data from OS Zoomstack

| Rev | Date | Drawn | Description | Ch'kd | App'd |
|-----|------------|-------|-----------------|-------|-------|
| 02 | 19/07/2023 | MCP | For Information | | |
| 01 | 02/09/2022 | MCP | For Information | | |

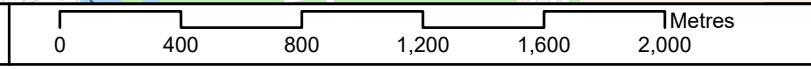
Client

from Southern Water

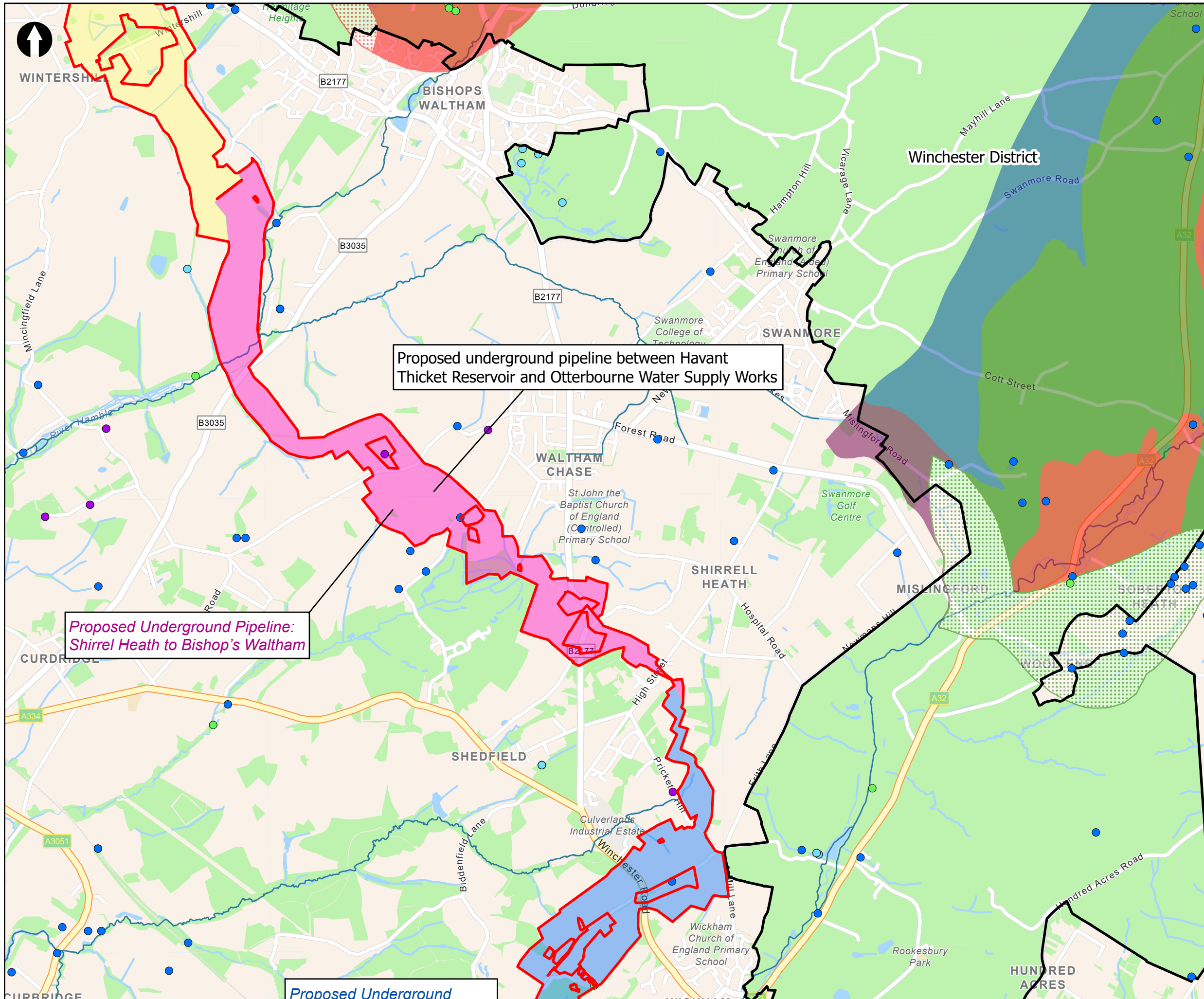
Title

Figure 18.5
Water Resources
Sheet 4 of 9

| | | | | | |
|-------------|--------|-----|----------|-----------|----------|
| Designed | N/A | - | Check | SF | - |
| Drawn | MCP | - | Review | Core Team | - |
| GIS Check | GC | - | Approved | MP | - |
| Scale at A3 | Status | INF | Rev | 02 | Security |
| 1:25,000 | | | | | STD |



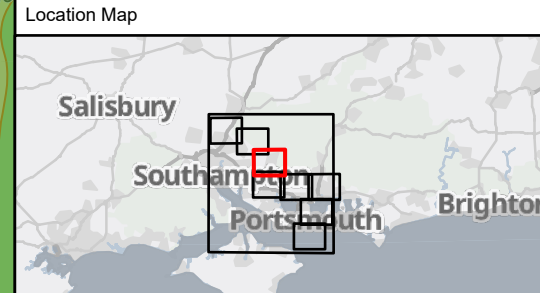
Drawing Number
710166-SWS-XX-XX-DR-Z-00



Proposed underground pipeline between Havant Thicket Reservoir and Otterbourne Water Supply Works

Proposed Underground Pipeline: Shirrel Heath to Bishop's Waltham

Proposed Underground



Key to Symbols

- Scoping Area
- South Downs National Park
- Main Rivers

Water

- Active Consented Discharges Hampshire
- Abstraction Licenses - Regulated
- Private Water Supply Abstractions - Winchester City Council
- Potential Springs

Source Protection Zones

- Zone 1
- Zone 1c
- Zone 2
- Zone 2c
- Zone 3
- Zone of Special Interest
- District boundary

Notes
 Esri UK, Esri, HERE, Garmin, Foursquare, GeoTechnologies, Inc, METI/NASA, USGS, Esri UK, Esri, HERE, Garmin, FAO, NOAA, USGS, Contains OS data © Crown Copyright and database right 2022. Contains data from OS Zoomstack

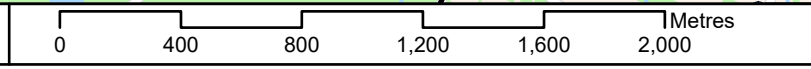
| | | | | | |
|-----|------------|-------|-----------------|--------|-------|
| 02 | 19/07/2023 | MCP | For Information | | |
| 01 | 02/09/2022 | MCP | For Information | | |
| Rev | Date | Drawn | Description | Ch'k'd | App'd |

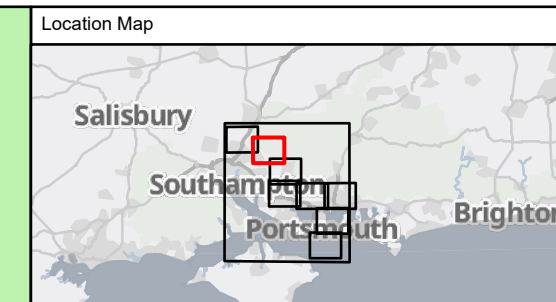
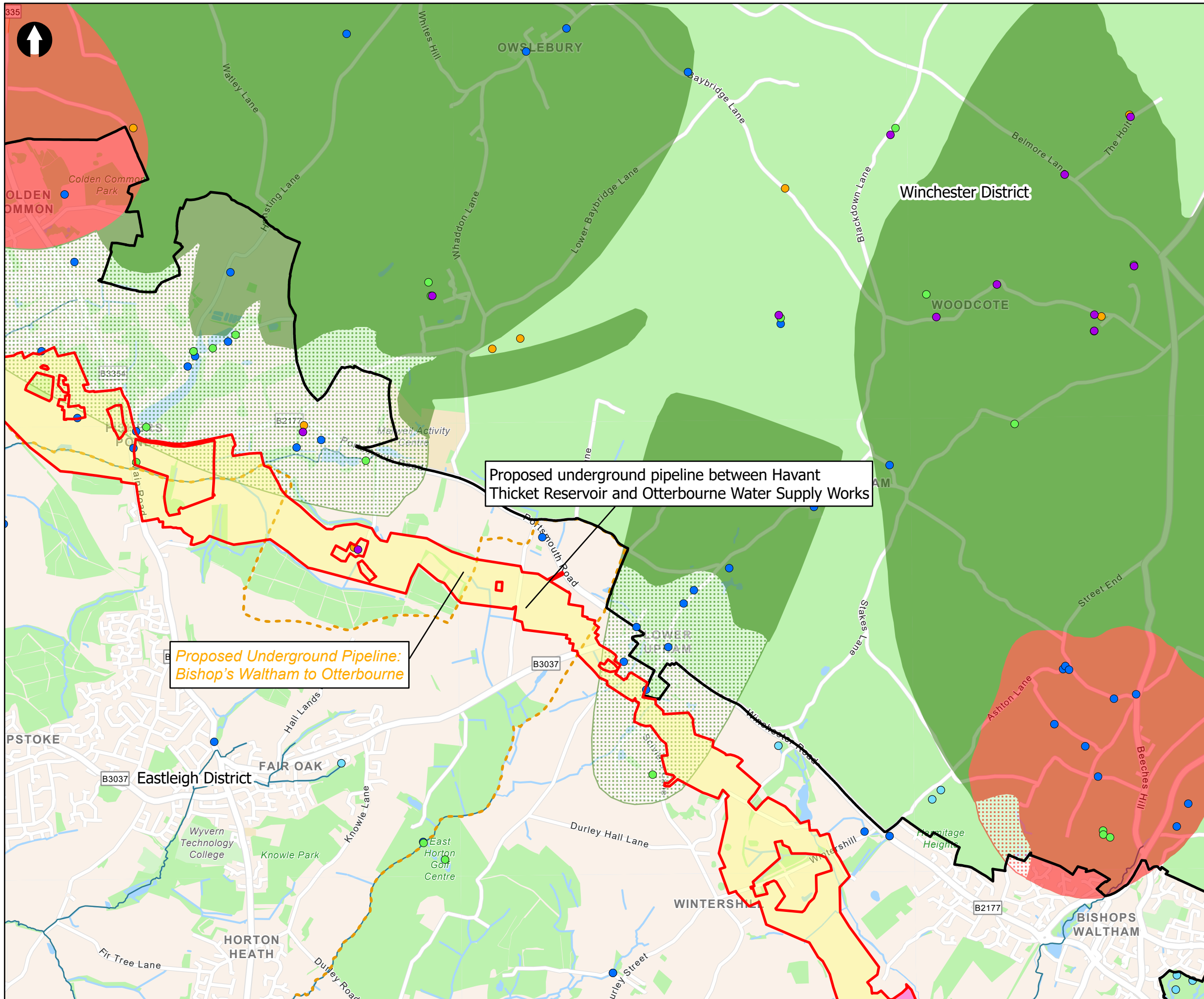


Title
 Figure 18.5
 Water Resources
 Sheet 5 of 9

| | | | | | |
|-------------|--------|-----|----------|-----------|----------|
| Designed | N/A | - | Check | SF | - |
| Drawn | MCP | - | Review | Core Team | - |
| GIS Check | GC | - | Approved | MP | - |
| Scale at A3 | Status | INF | Rev | 02 | Security |
| 1:25,000 | | | | | STD |

Drawing Number
 710166-SWS-XX-XX-DR-Z-00





Key to Symbols

- Scoping Area
- South Downs National Park
- Main Rivers

Water

- Active Consented Discharges Hampshire
- Abstraction Licenses - Regulated
- Abstraction Licenses - Deregulated
- Private Water Supply Abstractions - Winchester City Council
- Potential Springs

Source Protection Zones

- Zone 1
- Zone 1c
- Zone 2
- Zone 2c
- District boundary

Notes

Esri UK, Esri, HERE, Garmin, Foursquare, GeoTechnologies, Inc, METI/NASA, USGS, Esri UK, Esri, HERE, Garmin, FAO, NOAA, USGS, Contains OS data © Crown Copyright and database right 2022. Contains data from OS Zoomstack

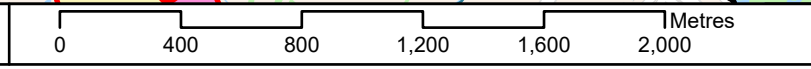
| Rev | Date | Drawn | Description | Ch'k'd | App'd |
|-----|------------|-------|-----------------|--------|-------|
| 02 | 19/07/2023 | MCP | For Information | | |
| 01 | 02/09/2022 | MCP | For Information | | |

Client

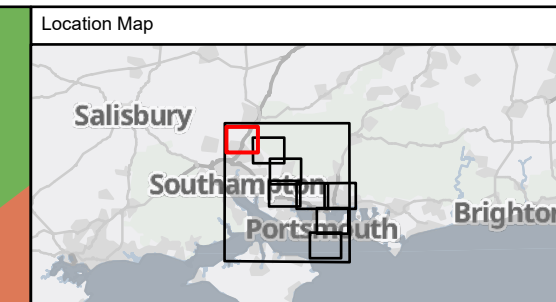
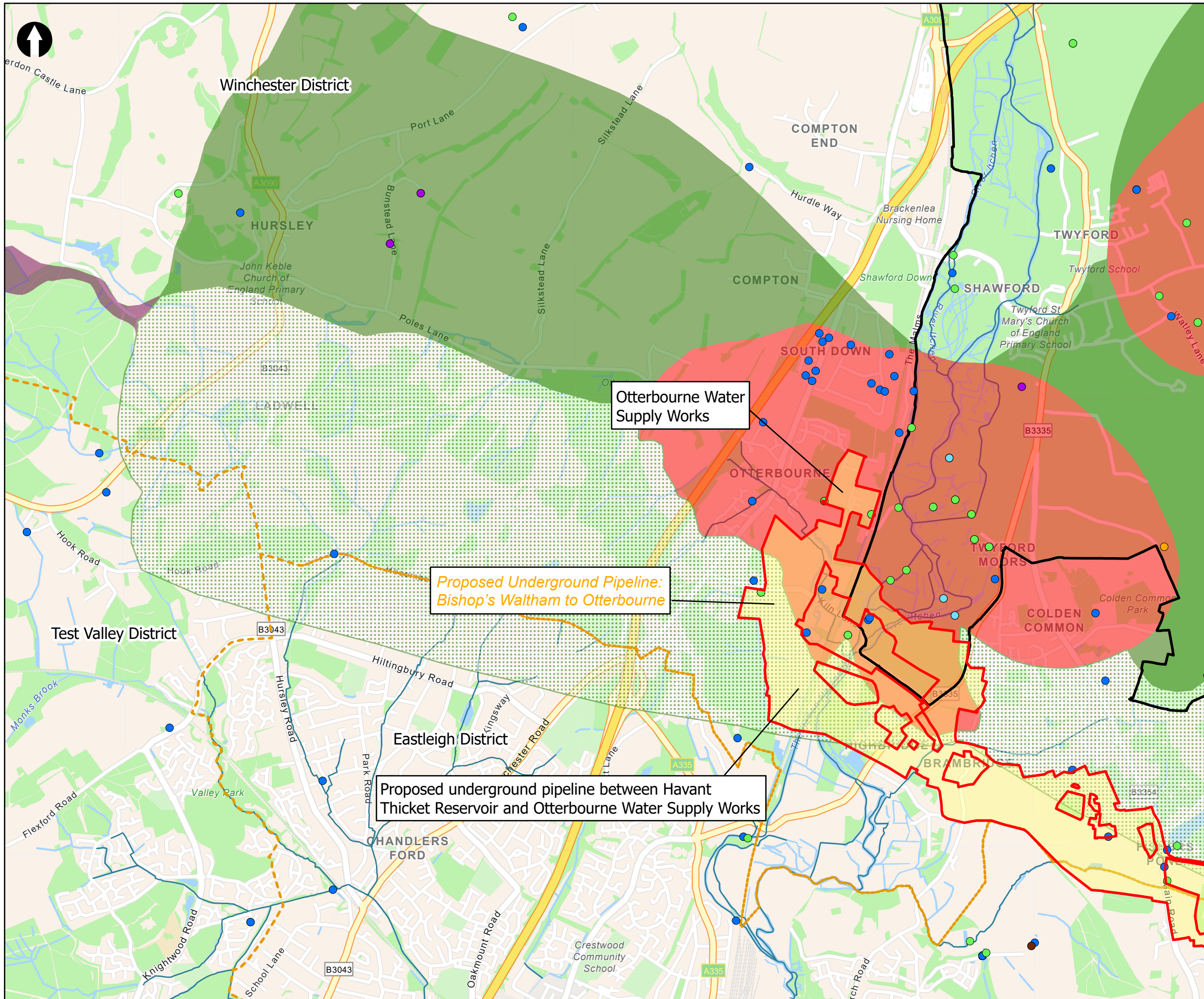
Title
 Figure 18.5
 Water Resources
 Sheet 6 of 9

| | | | | | |
|-------------|--------|-----|----------|-----------|----------|
| Designed | N/A | - | Check | SF | - |
| Drawn | MCP | - | Review | Core Team | - |
| GIS Check | GC | - | Approved | MP | - |
| Scale at A3 | Status | INF | Rev | 02 | Security |
| | | | | STD | |

© Mott MacDonald Ltd.
 This document is issued for the party which commissioned it and for specific purposes connected with the captioned project only. It should not be relied upon by any other party or used for any other purpose.
 We accept no responsibility for the consequences of this document being relied upon by any other party, or being used for any other purpose, or containing any error or omission which is due to an error or omission in data supplied to us by other parties.



Drawing Number
 710166-SWS-XX-XX-DR-Z-00



Key to Symbols

- Scoping Area
- South Downs National Park
- Main Rivers

Water

- Active Consented Discharges Hampshire
- Abstraction Licenses - Regulated
- Abstraction Licenses - Deregulated
- Private Water Supply Abstractions - Eastleigh Borough Council
- Private Water Supply Abstractions - Winchester City Council
- Potential Springs

Source Protection Zones

- Zone 1
- Zone 1c
- Zone 2
- Zone 2c
- Zone of Special Interest
- District boundary

Notes

Esri UK, Esri, HERE, Garmin, FourSquare, GeoTechnologies, Inc, METI/NASA, USGS, Esri UK, Esri, HERE, Garmin, FAO, NOAA, USGS, Contains OS data © Crown Copyright and database right 2022. Contains data from OS Zoomstack

| Rev | Date | Drawn | Description | Ch'kd | App'd |
|-----|------------|-------|-----------------|-------|-------|
| 02 | 19/07/2023 | MCP | For Information | | |
| 01 | 02/09/2022 | MCP | For Information | | |

Client

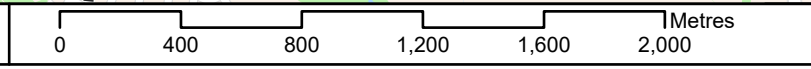
Title

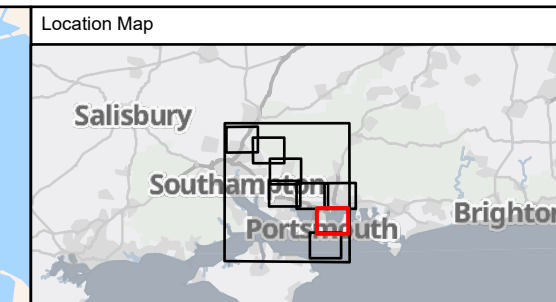
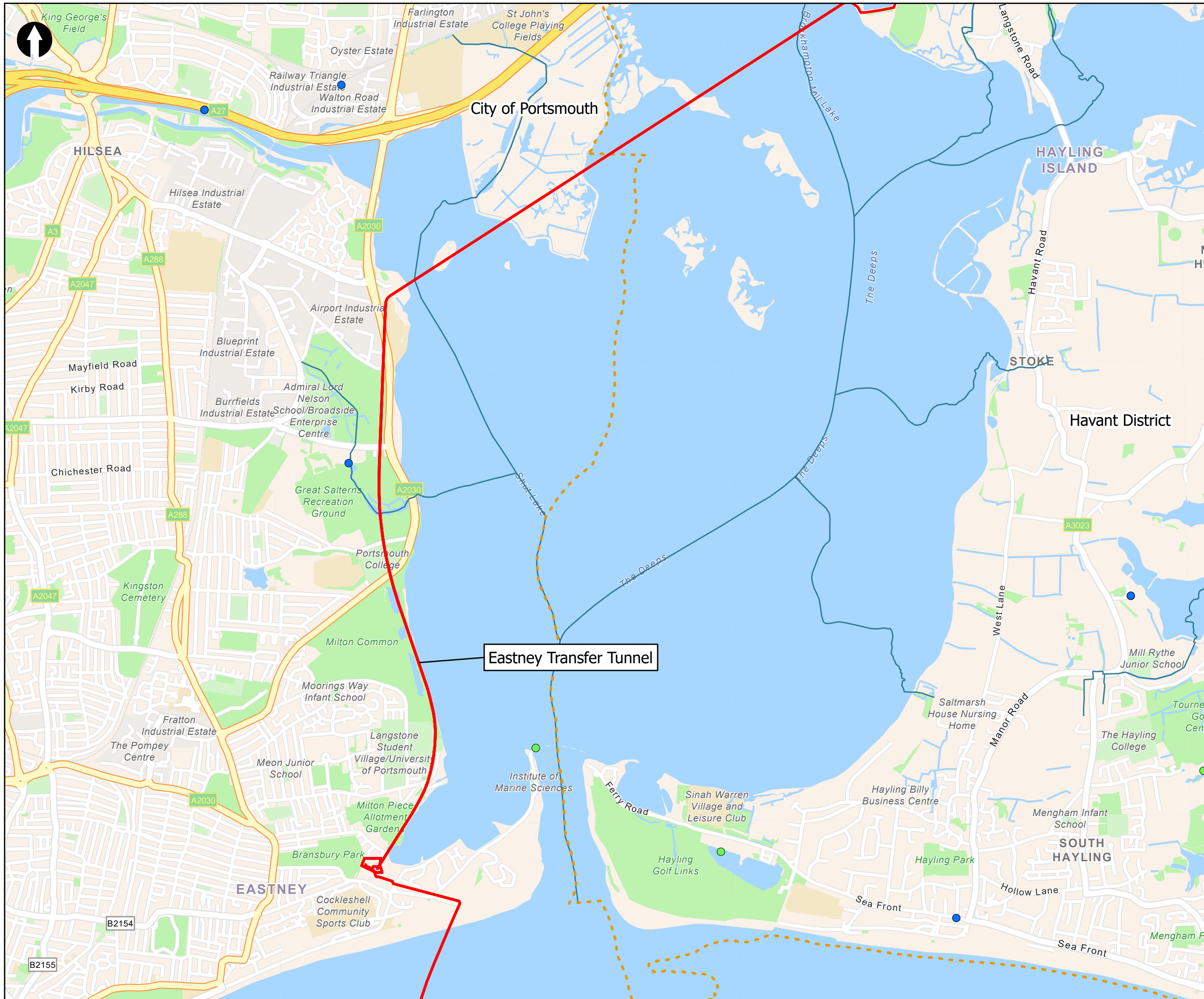
Figure 18.5
Water Resources
Sheet 7 of 9

| | | | | | |
|-------------|--------|-----|----------|-----------|----------|
| Designed | N/A | - | Check | SF | - |
| Drawn | MCP | - | Review | Core Team | - |
| GIS Check | GC | - | Approved | MP | - |
| Scale at A3 | Status | INF | Rev | 02 | Security |
| 1:25,000 | | | | | STD |

Drawing Number

710166-SWS-XX-XX-DR-Z-00





Key to Symbols

- Scoping Area
- South Downs National Park
- Main Rivers

Water

- Active Consented Discharges Hampshire
- Abstraction Licenses - Regulated
- District boundary

Notes

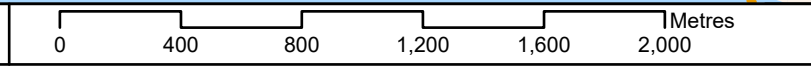
Esri UK, Esri, HERE, Garmin, Foursquare, GeoTechnologies, Inc, METI/NASA, USGS, Esri UK, Esri, HERE, Garmin, FAO, NOAA, USGS. Contains OS data © Crown Copyright and database right 2022. Contains data from OS Zoomstack.

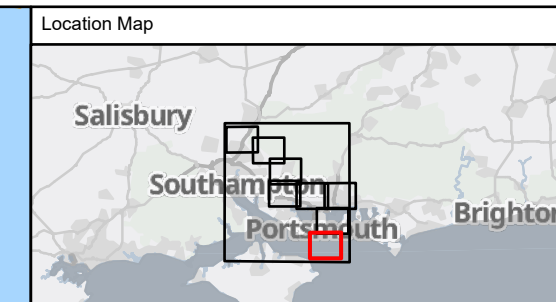
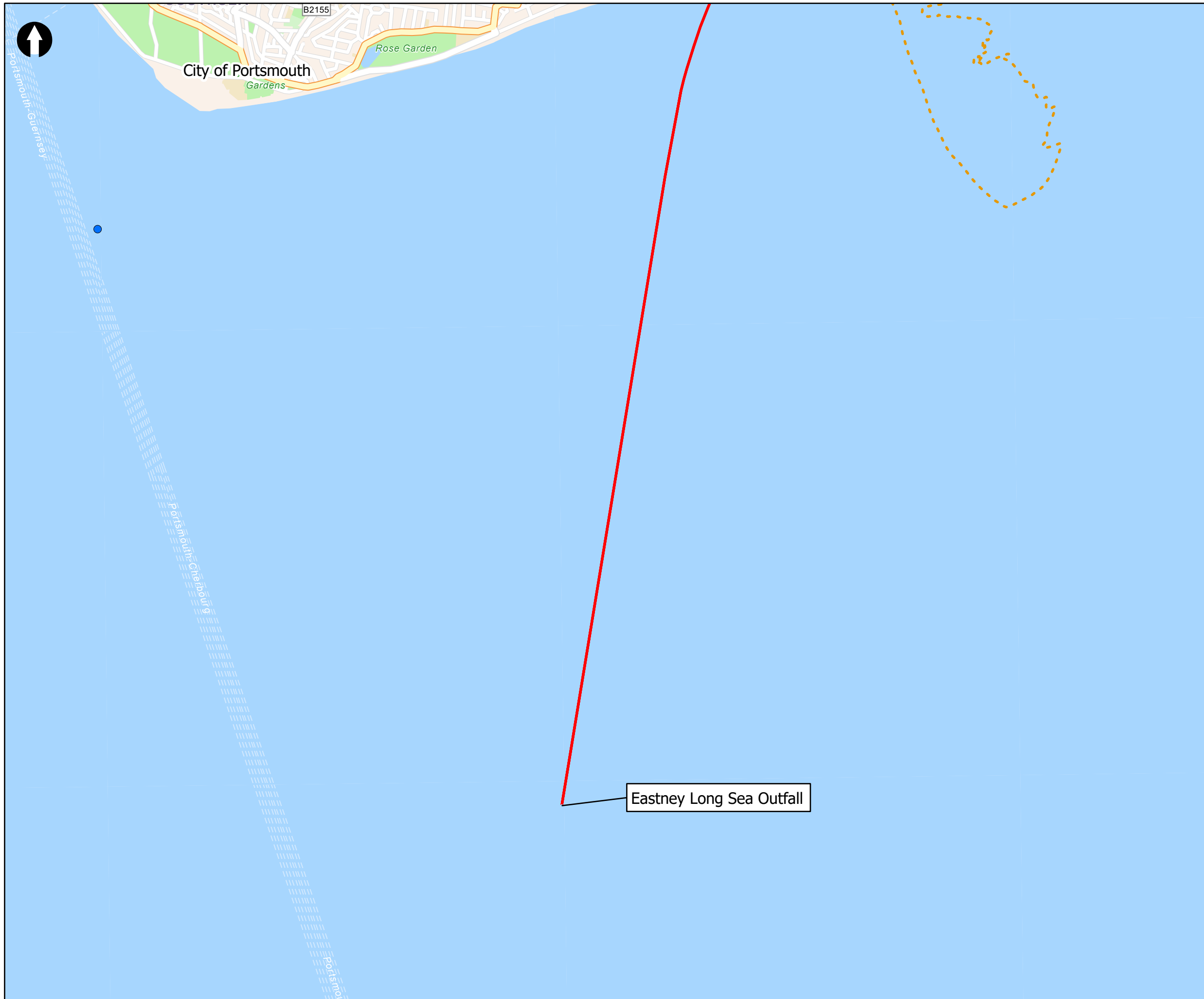
| Rev | Date | Drawn | Description | Ch'k'd | App'd |
|-----|------------|-------|-----------------|--------|-------|
| 02 | 19/07/2023 | MCP | For Information | | |
| 01 | 02/09/2022 | MCP | For Information | | |

Client

Title
 Figure 18.5
 Water Resources
 Sheet 8 of 9

| | | | | | |
|-------------|--------|-----|----------|-----------|----------|
| Designed | N/A | - | Check | SF | - |
| Drawn | MCP | - | Review | Core Team | - |
| GIS Check | GC | - | Approved | MP | - |
| Scale at A3 | Status | INF | Rev | 02 | Security |
| | | | | STD | |





Key to Symbols

- Scoping Area
- South Downs National Park

Water

- Active Consented Discharges Hampshire
- District boundary

Notes

Esri UK, Esri, HERE, Garmin, Foursquare, GeoTechnologies, Inc, METI/NASA, USGS, Esri UK, Esri, HERE, Garmin, FAO, NOAA, USGS, Contains OS data © Crown Copyright and database right 2022. Contains data from OS Zoomstack

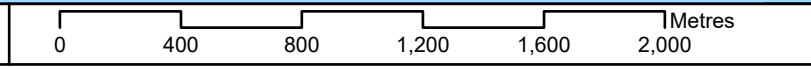
| Rev | Date | Drawn | Description | Ch'k'd | App'd |
|-----|------------|-------|-----------------|--------|-------|
| 02 | 19/07/2023 | MCP | For Information | | |
| 01 | 02/09/2022 | MCP | For Information | | |

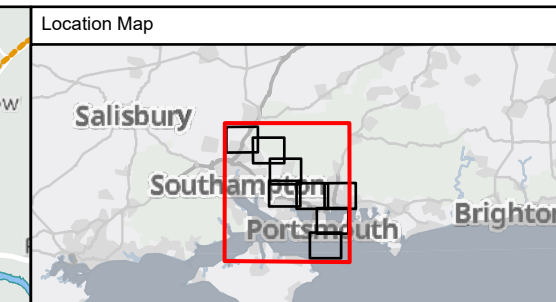
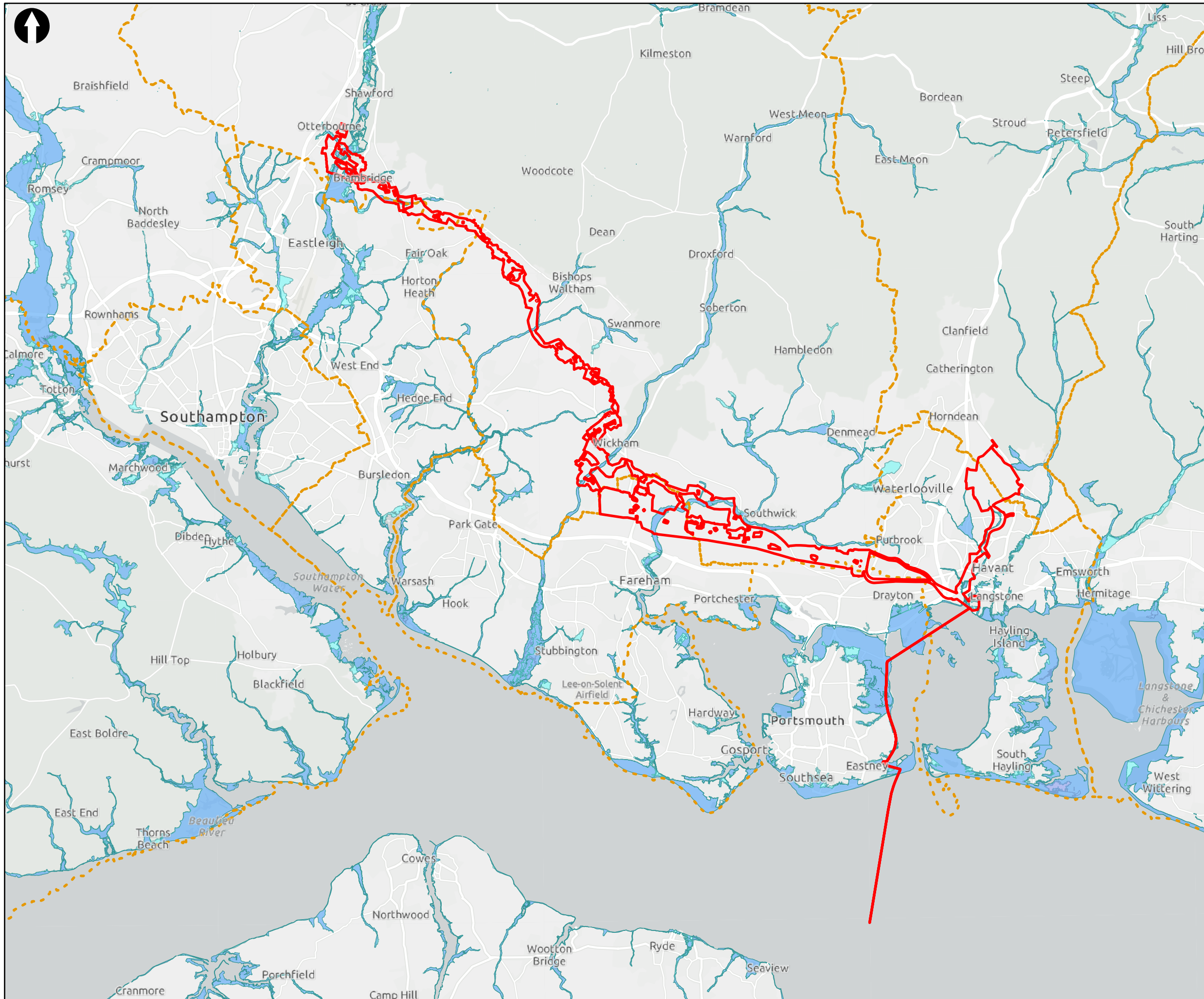
Client

Title

Figure 18.5
Water Resources
Sheet 9 of 9

| | | | | | |
|-------------|--------|-----|----------|-----------|---|
| Designed | N/A | - | Check | SF | - |
| Drawn | MCP | - | Review | Core Team | - |
| GIS Check | GC | - | Approved | MP | - |
| Scale at A3 | Status | Rev | Security | | |
| 1:25,000 | INF | 02 | STD | | |





Key to Symbols

- Scoping Area
- District boundary

Flood Zones

- Flood Zone 2
- Flood Zone 3

Notes

Esri UK, Esri, HERE, Garmin, Foursquare, GeoTechnologies, Inc, METI/NASA, USGS, Esri UK, Esri, HERE, Garmin, FAO, NOAA, USGS. Contains OS data © Crown Copyright and database right 2022. Contains data from OS Zoomstack


| Rev | Date | Drawn | Description | Ch'kd | App'd |
|-----|------------|-------|-----------------|-------|-------|
| 02 | 15/06/2023 | MCP | For Information | | |
| 01 | 02/09/2022 | MCP | For Information | | |

Client

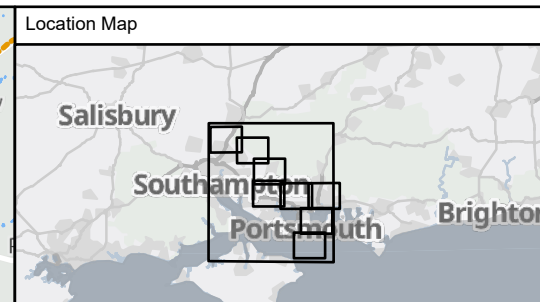
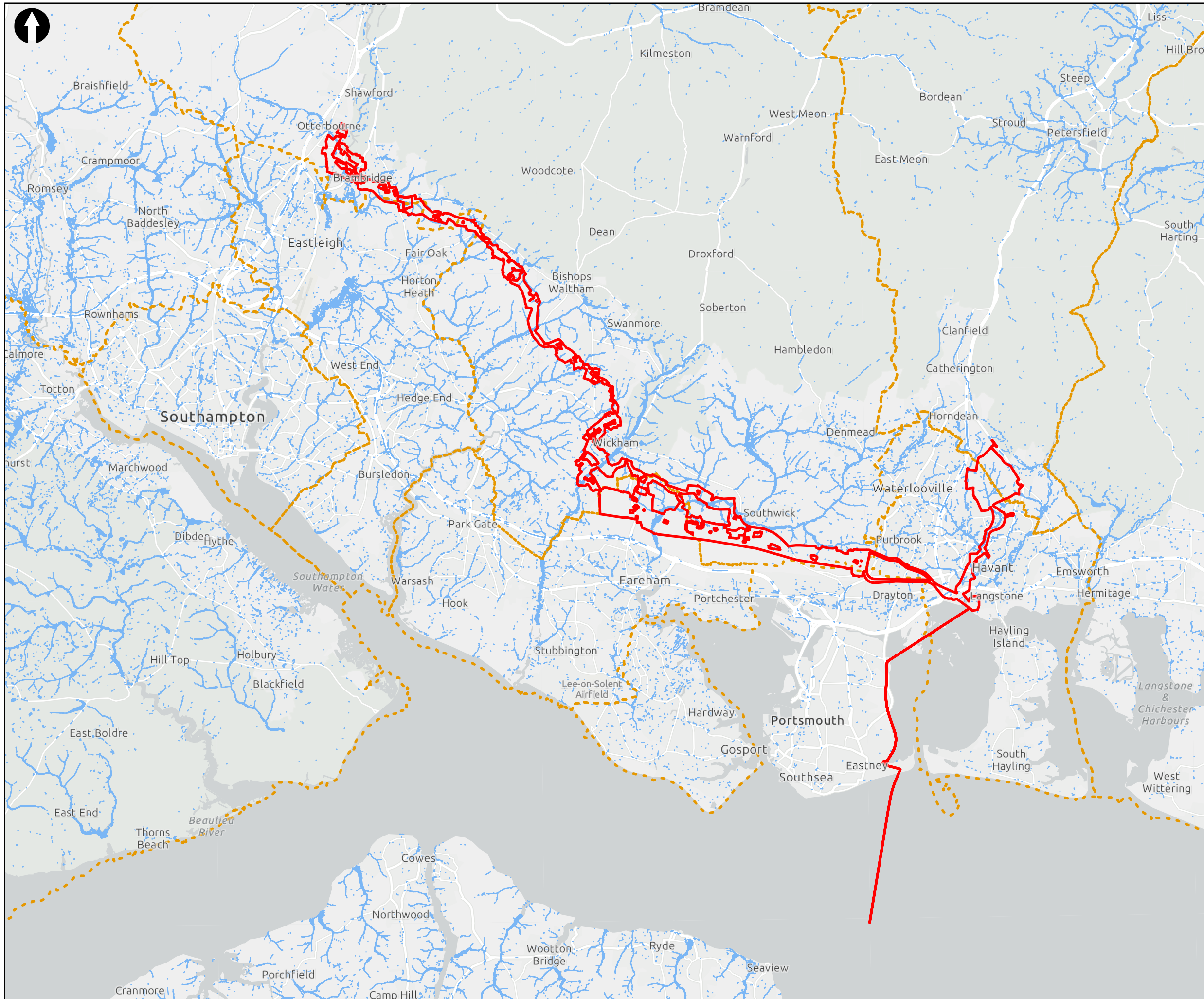
Title

Figure 18.6
Flood Zones 2 and 3
 Sheet 1 of 1

| | | | | | |
|-------------|--------|-----|----------|-----------|---|
| Designed | N/A | - | Check | SF | - |
| Drawn | MCP | - | Review | Core Team | - |
| GIS Check | GC | - | Approved | MP | - |
| Scale at A3 | Status | Rev | Security | | |
| 1:140,000 | INF | 02 | STD | | |



Drawing Number
710166-SWS-XX-XX-DR-Z-00



Key to Symbols

- Scoping Area
- District boundary
- 1 in 30 Risk of Flooding from Surface Water

Notes

Esri UK, Esri, HERE, Garmin, Foursquare, GeoTechnologies, Inc, METI/NASA, USGS, Esri UK, Esri, HERE, Garmin, FAO, NOAA, USGS. Contains OS data © Crown Copyright and database right 2022. Contains data from OS Zoomstack

| Rev | Date | Drawn | Description | Ch'k'd | App'd |
|-----|------------|-------|-----------------|--------|-------|
| 02 | 04/07/2023 | MCP | For Information | | |
| 01 | 02/09/2022 | MCP | For Information | | |


Client

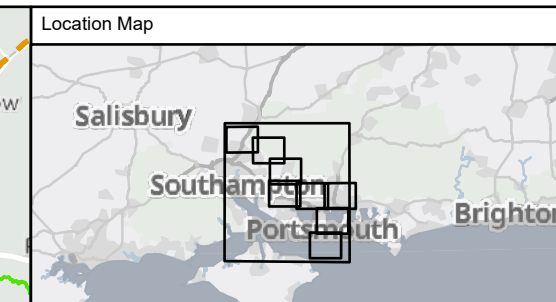
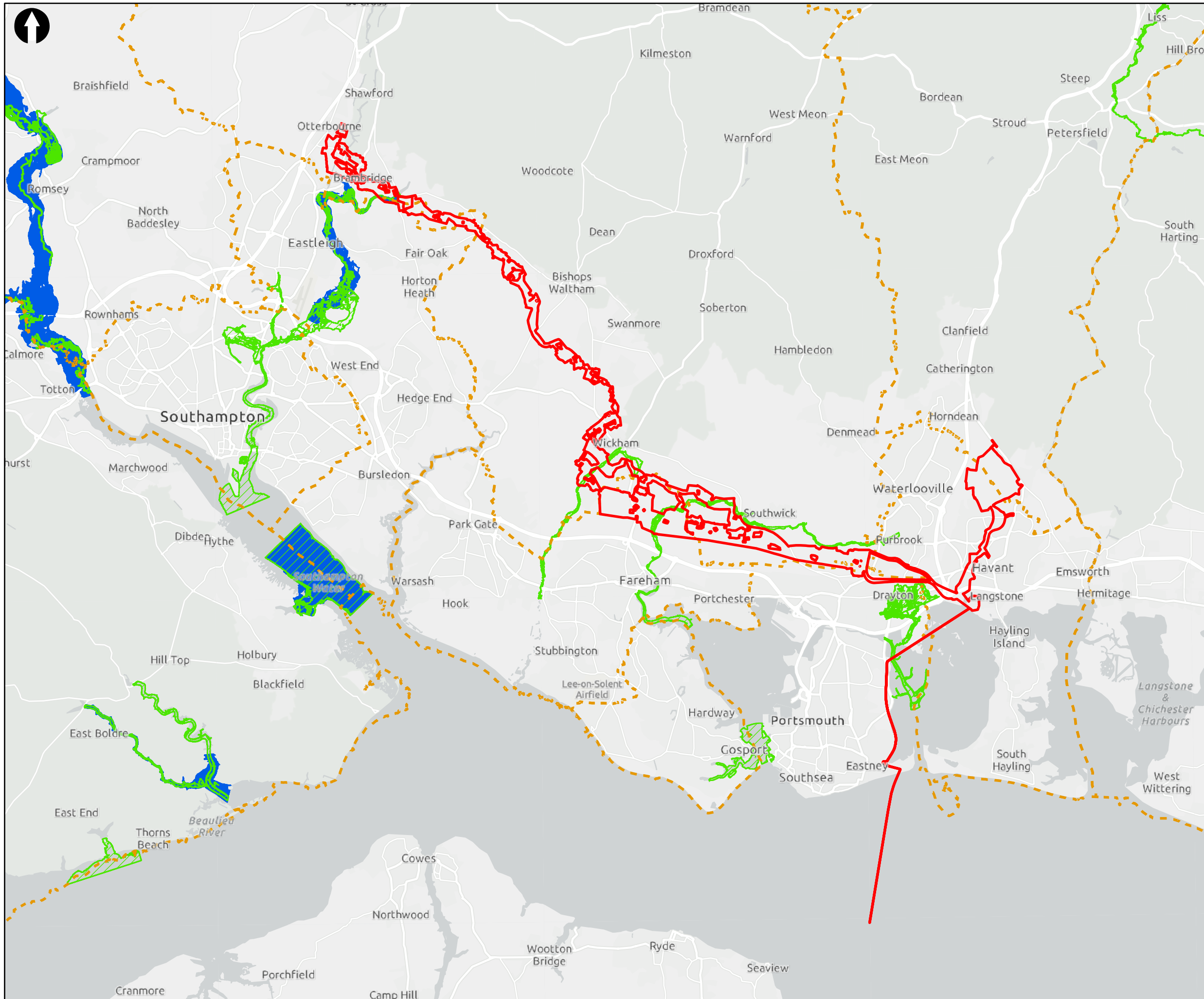
Title

Figure 18.7
Surface Water Flood Risk Extents
Sheet 1 of 1

| | | | | | |
|-------------|--------|-----|----------|-----------|---|
| Designed | N/A | - | Check | SF | - |
| Drawn | MCP | - | Review | Core Team | - |
| GIS Check | GC | - | Approved | MP | - |
| Scale at A3 | Status | Rev | Security | | |
| 1:140,000 | INF | 02 | STD | | |

Drawing Number
710166-SWS-XX-XX-DR-Z-00





Key to Symbols

- Scoping Area
- District boundary
- Reservoir Flood Extents Dry Day
- Reservoir Flood Extents Wet Day

Notes

Esri UK, Esri, HERE, Garmin, Foursquare, GeoTechnologies, Inc, METI/NASA, USGS, Esri UK, Esri, HERE, Garmin, FAO, NOAA, USGS, Contains OS data © Crown Copyright and database right 2022. Contains data from OS Zoomstack

| Rev | Date | Drawn | Description | Ch'kd | App'd |
|-----|------------|-------|-----------------|-------|-------|
| 01 | 15/06/2023 | MCP | For Information | | |

| | | | | | |
|--------|--|--|--|--|--|
| Client | | | | | |
|--------|--|--|--|--|--|




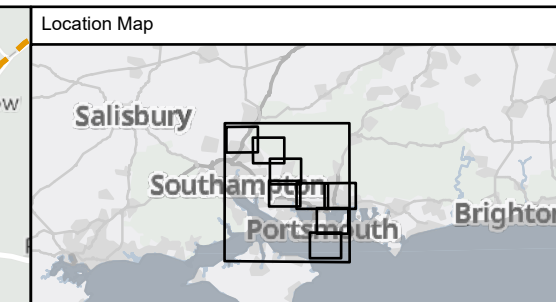
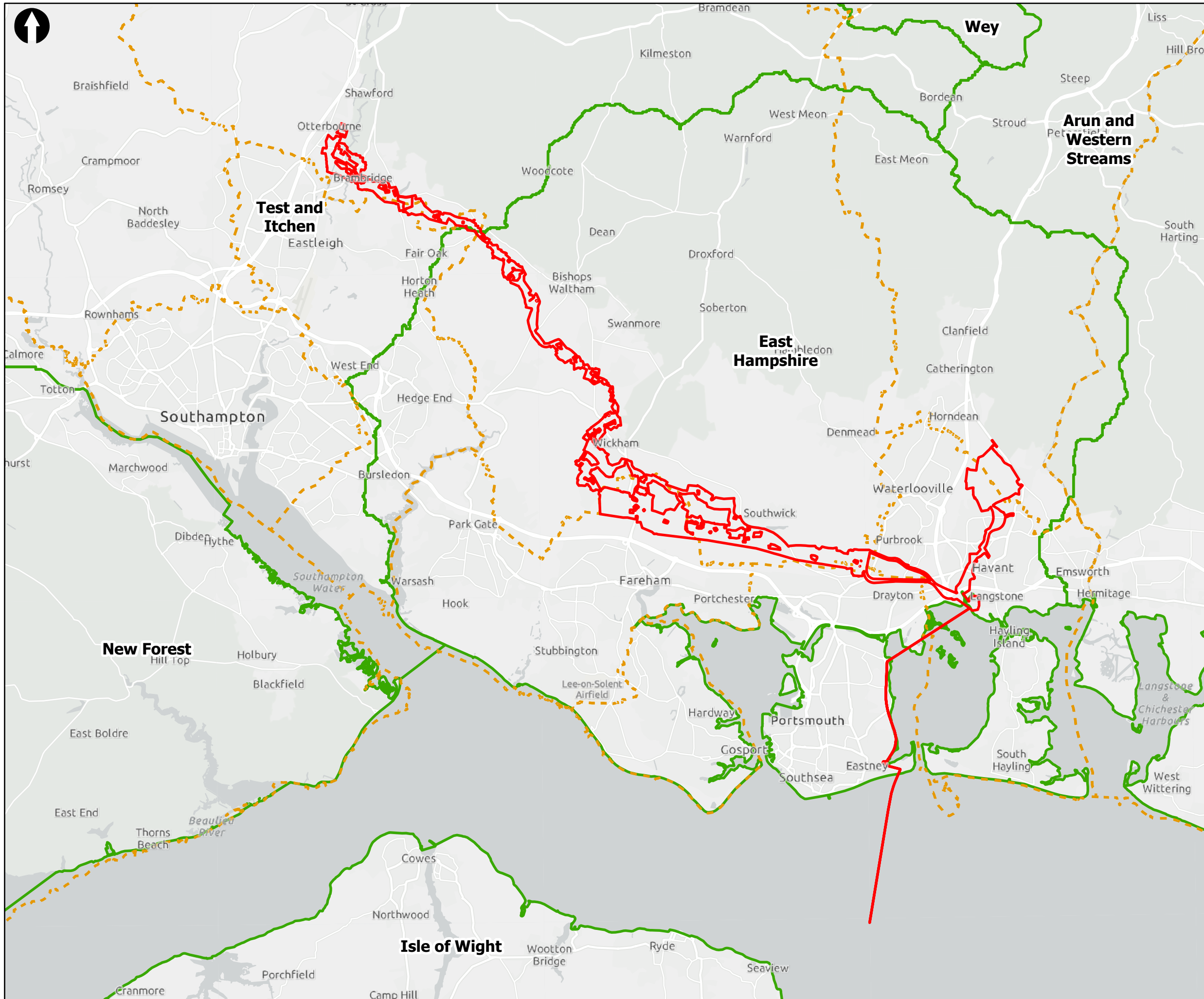
Title
 Figure 18.8
 Reservoir Flooding Extents
 Sheet 1 of 1

| | | | | | |
|-------------|--------|-----|----------|-----------|-----|
| Designed | N/A | - | Check | SF | - |
| Drawn | MCP | - | Review | Core Team | - |
| GIS Check | GC | - | Approved | MP | - |
| Scale at A3 | Status | Rev | 01 | Security | STD |
| 1:140,000 | INF | | | | |

Drawing Number
 710166-SWS-XX-XX-DR-Z-00

© Mott MacDonald Ltd.
 This document is issued for the party which commissioned it and for specific purposes connected with the captioned project only. It should not be relied upon by any other party or used for any other purpose.
 We accept no responsibility for the consequences of this document being relied upon by any other party, or being used for any other purpose, or containing any error or omission which is due to an error or omission in data supplied to us by other parties.





Key to Symbols

- Scoping Area
- District boundary
- Catchment Abstraction Management Strategy (CAMS) Reference Boundaries

Notes


Esri UK, Esri, HERE, Garmin, Foursquare, GeoTechnologies, Inc, METI/NASA, USGS, Esri UK, Esri, HERE, Garmin, FAO, NOAA, USGS. Contains OS data © Crown Copyright and database right 2022. Contains data from OS Zoomstack

| Rev | Date | Drawn | Description | Ch'kd | App'd |
|-----|------------|-------|-----------------|-------|-------|
| 01 | 15/06/2023 | MCP | For Information | | |

Client

Title
 Figure 18.9
 Catchment Abstraction Management Strategy Reference Boundaries
 Sheet 1 of 1

| | | | | | |
|-------------|--------|-----|----------|-----------|-----|
| Designed | N/A | - | Check | SF | - |
| Drawn | MCP | - | Review | Core Team | - |
| GIS Check | GC | - | Approved | MP | - |
| Scale at A3 | Status | Rev | 01 | Security | STD |
| 1:140,000 | INF | | | | |





from
Southern
Water. 

The Southern Water logo graphic consists of three white, wavy lines of varying lengths, stacked vertically, resembling a stylized wave or water droplet.