




Legend

-  **Final Order Limits**
Areas
Lines
-  **20m Buffer**
Areas
-  **100m buffer**
Areas
-  **350m buffer**
Areas
Text
-  **Priority Mitigation Zone**
Areas
-  **Sensitive Receptors**
Points
-  **SSSI**
Areas

Drawn By: HP
Date: 01/05/2018

Figure 9.1: Northampton Gateway Construction Phase Receptors

Contains Ordnance Survey data © Crown copyright and database right 2017

