





LEGEND

	Site Boundary
	Jetty 200m buffer
	Mean Low Water Springs (0.9 mCD)
	Mean Low Water Neaps (2.6 mCD)

NOTES

Contains OS data © Crown Copyright and database right 2020.
© Crown copyright and database rights 2023.
Ordnance Survey 0100031673.
Scheme design: 2205097 RAM 03 MG DR
MA 0101 P04 - Option 1Fd

ISSUE PURPOSE
Environmental Statement


PROJECT NUMBER
60673509

DEVELOPMENT CONSENT ORDER NO
TR030008

FIGURE TITLE
Potential disturbance buffer applied to the approach jetty

FIGURE NUMBER
Figure 10.6

1:2,500 @ A3



This drawing has been prepared for the use of AECOM's client. It may not be used, modified, reproduced or relied upon by third parties, except as agreed by AECOM or as required by law. AECOM accepts no responsibility, and denies any liability whatsoever, to any party that uses or relies on this drawing without AECOM's express written consent. Do not scale this document. All measurements must be obtained from the stated dimensions.