


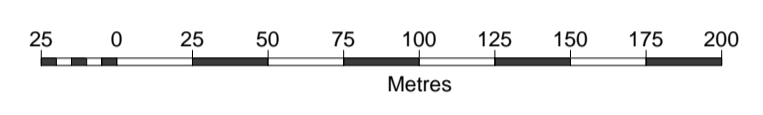




- Legend:**
-  Land required for, or affected by, the authorised development (the Order Limits)
  -  Works No. 1 and lateral Limit of Deviation subject to note 2 below
  -  Works No. 2 and lateral Limit of Deviation subject to note 2 below



Reproduced from Ordnance Survey digital map data © Crown copyright 2014. All rights reserved. Licence number 0100042766

- Notes:**
1. Work No. areas are described in Schedule 1 of the Development Consent Order
  2. Any boundary between the areas of two Works Numbers may deviate laterally by 20 metres either side of the boundary

Created by:  
 TerraQuest Solutions Limited  
 Quayside Tower  
 252-260 Broad Street  
 Birmingham  
 B1 2HF  
 w: www.terraquest.co.uk  
 e: info@terraquest.co.uk



Created for:  
 York Potash Limited  
 7-10 Manor Court  
 Manor Garth  
 Scarborough  
 YO11 3TU



Title:  
 The York Potash Harbour Facilities Order 201X - Works Plan (Sheet 4 of 6)  
 The Infrastructure Planning (Applications: Prescribed Forms and Procedure) Regulations 2009  
 Regulation 5(2)(j) Document Number: 2.2D

Scale:  
 1:2500 @ A1

Date:  
 March 2015

Drawing No:  
 YPL Works Plan Sheet 4

Revision:  
 v1

Approved By: TP	Checked By: MD	Drawn By: JB
--------------------	-------------------	-----------------