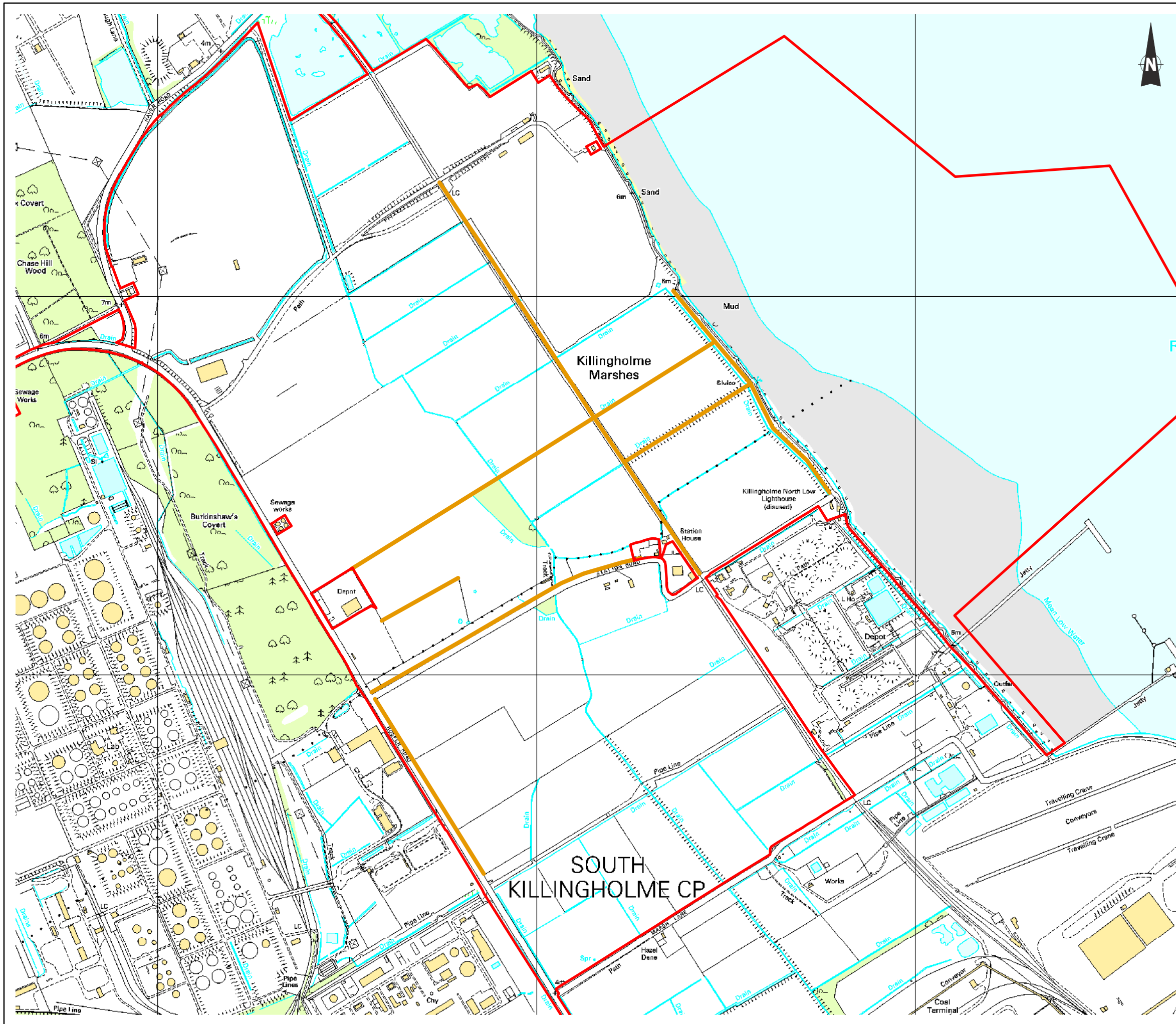


Annex 11.12

Hedgerow and Ditch Losses

(ERM)



Key

- Application Boundary
- Existing Hedgerows To be Removed.

SOURCE: Reproduced from Ordnance Survey digital map data. © Crown copyright. All rights reserved. 2011 License number 0100031673.
 PROJECTION: British National Grid

Rev	Date	Comments	Drw	Chk	App
A	01/12/2011	Preliminary Issue	MTC	WB	SP

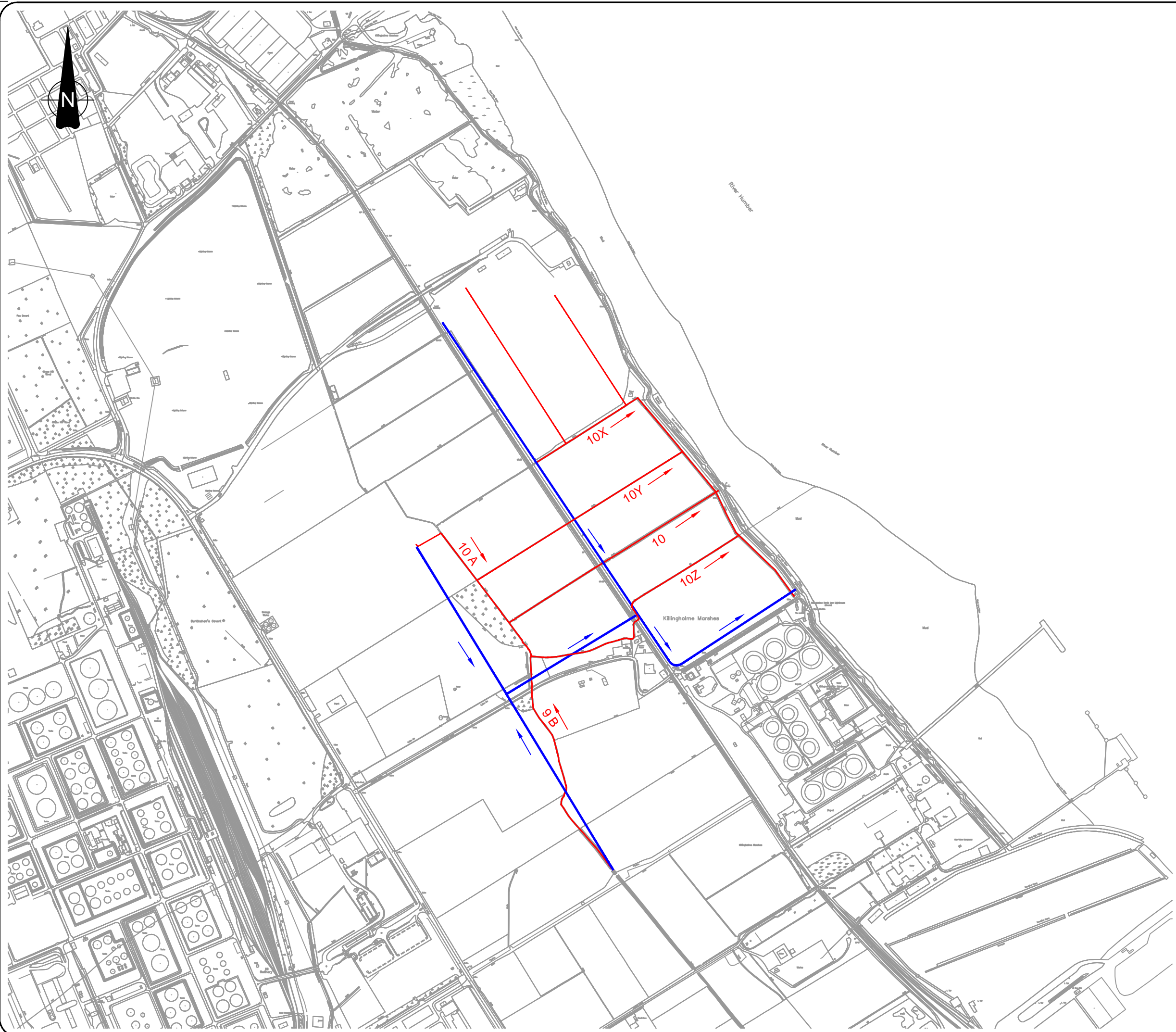


Project:	ABLE Marine Energy Park				
Client:	ABLE UK Ltd				
Title:	Figure 11.1 Hedgerow Strategy Plan				


PRELIMINARY


Scale:	Drawn	Checked	Approved
10,000@A3	MTC	WB	WB
Date	01/12/2011	01/12/2011	01/12/2011
Drawing No.	Revision:		A
ABLE_HedgerowMap.mxd			

File: 0120872-ABP_MarineEnergyParkGIS_MTC_MKMAPSABLE_Template Maps\ABLE_HedgerowMap.mxd



KEY

- 
 Ditch to be removed
 (Showing North East Lindsay
 Drainage Board reference &
 direction of flow.)

- 
 Ditch to be created
 (Showing direction of flow)

Length of ditch to be removed = 4,800m

Length of ditch to be created = 3,000m

B	13/12/11	Drawing Title Revised	JH	JM	JM
A	10/05/11	Preliminary Issue	PP		
Rev	Date	Comments	Drw	Chk	App



ABLE UK Ltd Tel: +44(0)1642 806080
 ABLE House Fax: +44(0)1642 655655
 Billingham, email: info@ableuk.com
 Teesside, www.ableuk.com
 TS23 1PX

Project:	Able Marine Energy Park
Client:	Able Humber Ports Ltd
Title:	Figure 11.2 - Ditch Creation / Removal

PRELIMINARY

Scale:	Drawn	Checked	Approved
1:10,000@A3	P Parsley		
Date	10/05/2011	00/00/0000	00/00/00
Drawing No.	AME - 01163	Revision:	B