

April 2023

London Luton Airport Expansion

Planning Inspectorate Scheme Ref: TR020001

Volume 4 Plans and Sections
4.13 Off-site Highway Works

Application Document Ref: TR020001/APP/4.13
APFP Regulation: 5(2)(o)

The Planning Act 2008

The Infrastructure Planning (Applications: Prescribed Forms and Procedure) Regulations 2009

London Luton Airport Expansion Development Consent Order 202x

4.13 OFF-SITE HIGHWAY WORKS

Regulation number:	Regulation 5(2)(o)
Planning Inspectorate Scheme Reference:	TR020001
Document Reference:	TR020001/APP/4.13
Author:	Luton Rising

Version	Date	Status of Version
Issue 1	April 2023	Additional submissions (produced following section 51 advice)

Contents

	Page
Contents	
1 OFF-SITE HIGHWAY WORKS	1
1.1 Purpose of this document	1
1.2 Scope and format of the Off-site Highway Works	1
1.3 Off-site Highway Works	1

1 OFF-SITE HIGHWAY WORKS

1.1 Purpose of this document

- 1.1.1 Luton Rising (a trading name of London Luton Airport Limited), owners of London Luton Airport (the Applicant) has submitted an application under section 37 of the Planning Act 2008 for an order to grant development consent for the expansion of London Luton Airport (the Proposed Development).
- 1.1.2 This document is part of a suite of documents which forms part of the application for development consent. A full description of all the application documents is provided in the Introduction to the Application) (TR020001/APP/1.03) which also forms part of the suite of application documents.
- 1.1.3 This document is included in the application to comply with Regulation 5(2)(o) of the Infrastructure Planning (Applications: Prescribed Forms and Procedures) Regulations 2009 (“the 2009 Regulations”), which requires:
- i. 5(2)(o) ‘any other plans, drawings and sections necessary to describe the proposals for which development consent is sought, showing details of design, external appearance, and the preferred layout of buildings or structures, drainage, surface water management, means of vehicular and pedestrian access, any car parking to be provided, and means of landscaping’
- 1.1.4 As this document is part of the application documentation, it should be read alongside, and is informed by, the other application documents. In particular, the plans should be read alongside Schedule 1 of the draft Order [TR020001/APP/2.01], the Works Plans [TR020001/APP/4.04] and Chapter 8 of the Transport Assessment [TR020001/APP.7.02].

1.2 Scope and format of the Off-site Highway Works

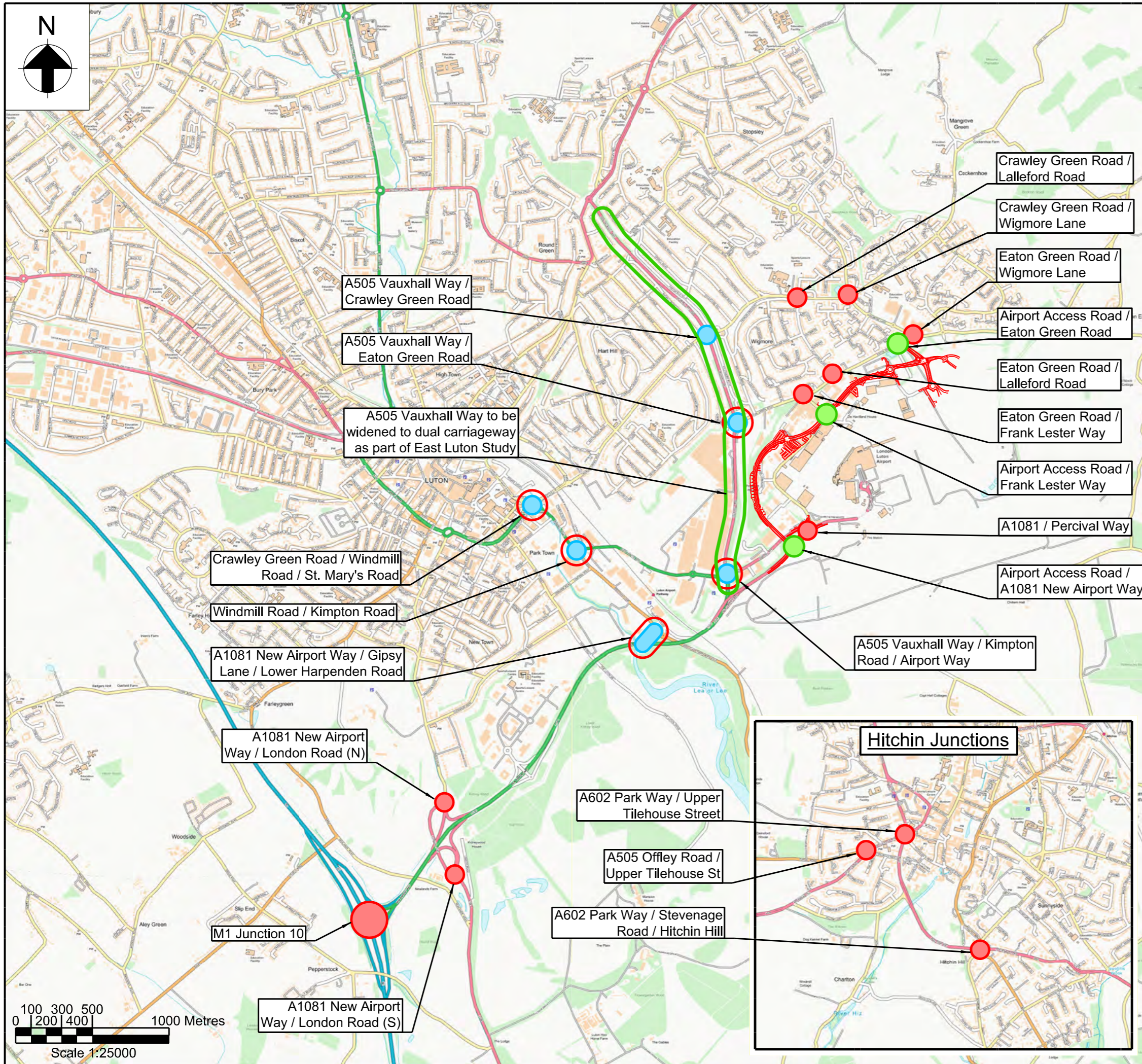
- 1.2.1 The purpose of the Off-site Highway Works is to illustrate what off-site highway works, including road junction mitigation works, will be required as a result of the Proposed Development, and where such works would be located.
- 1.2.2 The information shown on these drawings is in line with the preliminary design status of the Proposed Development and is therefore indicative. Parameters for the various works are provided in the draft Order [TR020001/APP/2.01] and any detailed design will be in accordance with those parameters and the other constraints imposed by the draft Order.
- 1.2.3 These drawings are also shown in Chapter 8 the Transport Assessment [TR020001/APP/7.02], because they contain information which is necessary to inform the approach to that assessment. An explanation of why these plans are needed and what they entail can be found in the Transport Assessment.

1.3 Off-site Highway Works

Drawing Name	Drawing Number	Work No.
Highway Mitigation Location Plan	LLADCO-3C-ARP-SFA-SWI-DR-CE-0001	Overview
Potential Rural Traffic Management Locations	LLADCO-3C-ARP-SFA-SWI-DR-CE-0002	N/A
Potential Area of Residential Parking Restrictions	LLADCO-3C-ARP-SFA-SWI-DR-CE-0003	N/A
Highway Mitigation- Vauxhall Way / Eaton Green Road Future Baseline	LLADCO-3C-ARP-SFA-HWM-DR-CE-0001	N/A
Highway Mitigation- Windmill Road / Manor Road Future Baseline	LLADCO-3C-ARP-SFA-HWM-DR-CE-0002	N/A
Highway Mitigation- A1081 New Airport Way / B653 / Gipsy Lane Future Baseline	LLADCO-3C-ARP-SFA-HWM-DR-CE-0003	N/A
Highway Mitigation- Windmill Road / Kimpton Road Future Baseline	LLADCO-3C-ARP-SFA-HWM-DR-CE-0004	N/A
Highway Mitigation- Vauxhall Way / Crawley Green Road Future Baseline	LLADCO-3C-ARP-SFA-HWM-DR-CE-0034	N/A
Highway Mitigation- Vauxhall Way / Kimpton Road Future Baseline	LLADCO-3C-ARP-SFA-HWM-DR-CE-0035	N/A
Highway Mitigation- A1081 New Airport Way / B653 / Gipsy Lane Assessment Phase 1	LLADCO-3C-ARP-SFA-HWM-DR-CE-0005	6e(b)

Drawing Name	Drawing Number	Work No.
Highway Mitigation- Windmill Road / Kimpton Road Assessment Phase 1	LLADCO-3C-ARP-SFA-HWM-DR-CE-0006	6e(a)
Highway Mitigation- A505 Vauxhall Way / Eaton Green Road Assessment Phase 1	LLADCO-3C-ARP-SFA-HWM-DR-CE-0007	6e(r)
Highway Mitigation- A1081 New Airport Way / London Road (North) Assessment Phase 1	LLADCO-3C-ARP-SFA-HWM-DR-CE-0008	6e(g)
Highway Mitigation- M1 Junction 10 Assessment Phase 1	LLADCO-3C-ARP-SFA-HWM-DR-CE-0009	6e(n)
Highway Mitigation- A1081 New Airport Way / Percival Way Assessment Phase 1	LLADCO-3C-ARP-SFA-HWM-DR-CE-0010	6a(01)
Highway Mitigation- Eaton Green Road / Lalleford Road Assessment Phase 1	LLADCO-3C-ARP-SFA-HWM-DR-CE-0011	6e(d)
Highway Mitigation- Wigmore Lane / Crawley Green Road Assessment Phase 2a	LLADCO-3C-ARP-SFA-HWM-DR-CE-0012	6e(e)
Highway Mitigation- Wigmore Lane / Eaton Green Road Assessment Phase 2a	LLADCO-3C-ARP-SFA-HWM-DR-CE-0013	6e(f)
Highway Mitigation- Eaton Green Road / Frank Lester Way Assessment Phase 2a	LLADCO-3C-ARP-SFA-HWM-DR-CE-0014	6e(q)
Highway Mitigation- Windmill Road / St. Mary's Road / Crawley Green Road Assessment Phase 2a	LLADCO-3C-ARP-SFA-HWM-DR-CE-0015	6e(i)
Highway Mitigation- A505 Vauxhall Way / Kimpton Road Assessment Phase 2a	LLADCO-3C-ARP-SFA-HWM-DR-CE-0016	6e(c)
Highway Mitigation- A1081 New Airport Way / London Road (South) Assessment Phase 2a	LLADCO-3C-ARP-SFA-HWM-DR-CE-0017	6e(h)
Highway Mitigation- Crawley Green Road / Lalleford Road Assessment Phase 2a	LLADCO-3C-ARP-SFA-HWM-DR-CE-0018	6e(j)
Highway Mitigation- A1081 New Airport Way / Airport Access Road Assessment Phase 2a	LLADCO-3C-ARP-SFA-HWM-DR-CE-0019	6a(02)
Highway Mitigation- Airport Access Road / Provost Way Assessment Phase 2a	LLADCO-3C-ARP-SFA-HWM-DR-CE-0020	6a(02)
Highway Mitigation- Airport Access Road / Frank Lester Way Assessment Phase 2a	LLADCO-3C-ARP-SFA-HWM-DR-CE-0021	6a(02)
Highway Mitigation- Airport Access Road / Eaton Green Road Link Assessment Phase 2a	LLADCO-3C-ARP-SFA-HWM-DR-CE-0022	6a(02)
Highway Mitigation- Airport Access Road Entire Alignment Assessment Phase 2a	LLADCO-3C-ARP-SFA-HWM-DR-CE-0023	6a(02)
Highway Mitigation- M1 Junction 10 (Sheet 1 of 2) Assessment Phase 2a	LLADCO-3C-ARP-SFA-HWM-DR-CE-0024	6e(o)
Highway Mitigation- M1 Junction 10 (Sheet 2 of 2) Assessment Phase 2a	LLADCO-3C-ARP-SFA-HWM-DR-CE-0025	6e(0)
Highway Mitigation- A505 / Upper Tilehouse Street Assessment Phase 2a	LLADCO-3C-ARP-SFA-HWM-DR-CE-0026	6e(l)
Highway Mitigation- A505 Upper Tilehouse Street / A602 Park Way Assessment Phase 2a	LLADCO-3C-ARP-SFA-HWM-DR-CE-0027	6e(k)
Highway Mitigation- A602 Park Way / Stevenage Road / Hitchin Hill Assessment Phase 2a	LLADCO-3C-ARP-SFA-HWM-DR-CE-0028	6e(m)
Highway Mitigation- M1 Junction 10 Future Baseline (Sheet 1 of 2)	LLADCO-3C-ARP-SFA-HWM-DR-CE-0029	6e(p)
Highway Mitigation- M1 Junction 10 Future Baseline (Sheet 2 of 2)	LLADCO-3C-ARP-SFA-HWM-DR-CE-0030	6e(p)

Drawing Name	Drawing Number	Work No.
Highway Mitigation- Airport Access Road / Provost Way Assessment Phase 2b	LLADCO-3C-ARP-SFA-HWM-DR-CE-0031	6a(03)
Highway Mitigation- Airport Access Road / Frank Lester Way Assessment Phase 2b	LLADCO-3C-ARP-SFA-HWM-DR-CE-0032	6a(03)
Highway Mitigation- Airport Access Road Entire Alignment Assessment Phase 2b	LLADCO-3C-ARP-SFA-HWM-DR-CE-0033	6a(03)



This drawing may contain mapping by permission of Ordnance Survey on behalf of HMSO © Crown Copyright and database rights 2022 Ordnance Survey 0100031673

All structure positions are indicative. The proposed works will be subject to detailed design development. The changes will be within limits of deviation specified in the Development Consent Order.

KEY

- Junctions requiring mitigation
- Junctions forming part of LBC East Luton Study
- LBC East Luton Study junctions requiring additional mitigation
- New / improved junctions to be provided as part of Airport Access Road
- Vauxhall Way widening forming part of LBC East Luton Study

Additional submissions (produced following section 51 advice)	NS	JR	RG	04/23	P01
Revision History	Drawn	Checked	Approved	Date	Rev.


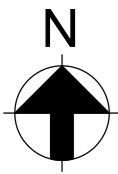
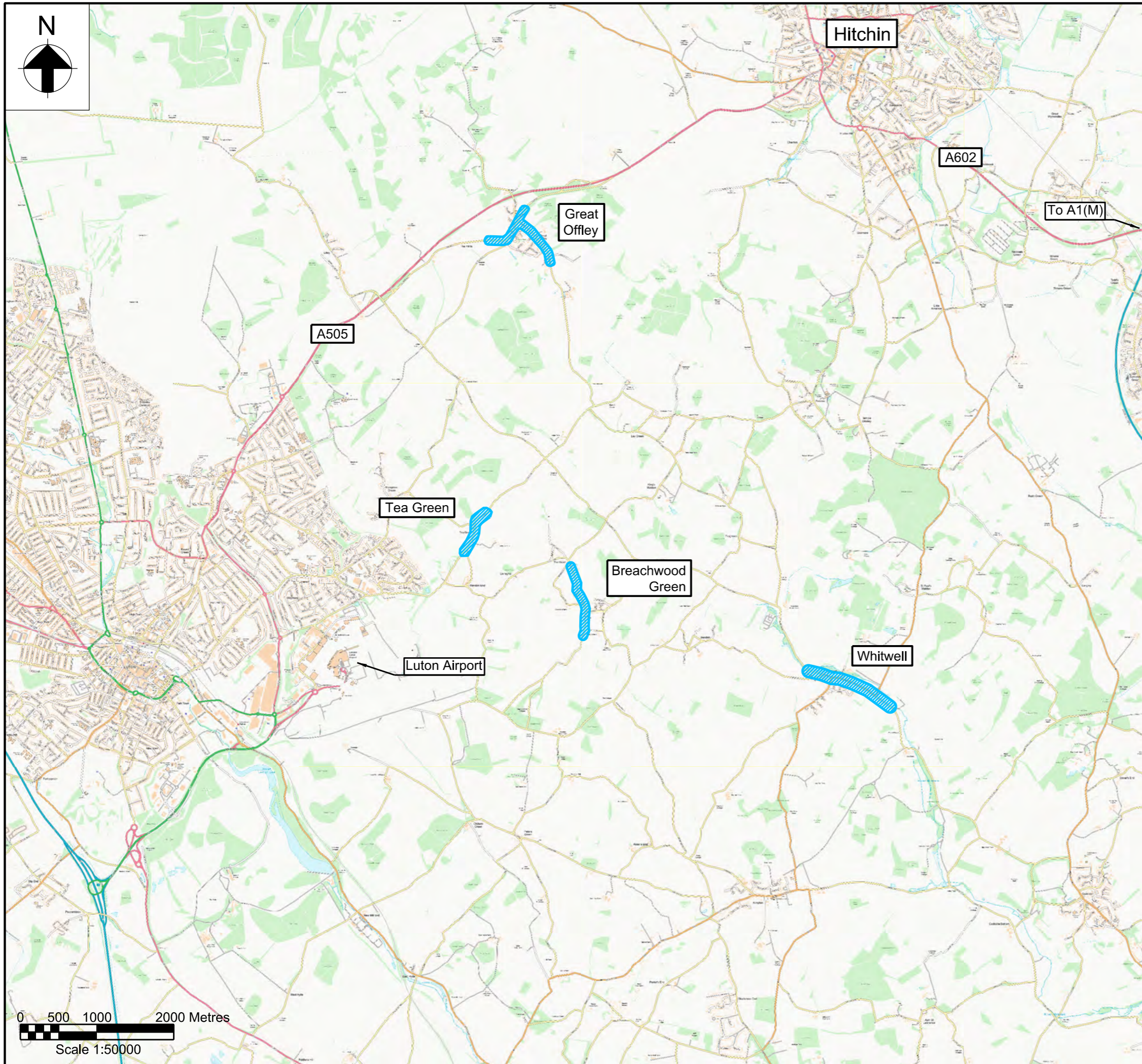
Luton Rising
 Our airport. Our community. Our planet.
 Luton Rising
 Hart House Business Centre
 Kimpton Road, Luton, LU2 0LA
 www.lutonrising.org.uk

London Luton Airport Expansion Development Consent Order

Drawing Title
HIGHWAY MITIGATION LOCATION PLAN

Purpose of issue Additional submissions (produced following section 51 advice)				Suitability S6	
Drawn N.Scott	Checked J.Riat	Approved R.Goodall	Date 04 /23	Scale 1:25000	Size A3
DCO Application Ref. TR020001		APFP Regulation 5(2)(o)		DCO Document Ref. TR020001/APP/4.13	
Drawing Number LLADCO-3C-ARP-SFA-SWI-DR-CE-0001					Revision P01


Project - Phase - Originator - Asset/Zone - Sub Asset - Type - Discp. - Number



This drawing may contain mapping by permission of Ordnance Survey on behalf of HMSO © Crown Copyright and database rights 2022 Ordnance Survey 0100031673

All structure positions are indicative. The proposed works will be subject to detailed design development. The changes will be within limits of deviation specified in the Development Consent Order.

KEY

 Indicative locations of potential traffic management / traffic calming schemes

Additional submissions (produced following section 51 advice)	NS	JR	RG	04/23	P01
Revision History	Drawn	Checked Approved	Date	Rev.	

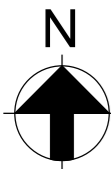


Luton Rising
Hart House Business Centre
Kimpton Road, Luton, LU2 0LA
www.lutonrising.org.uk

London Luton Airport Expansion Development Consent Order

Drawing Title
**POTENTIAL RURAL TRAFFIC
MANAGEMENT LOCATIONS**

Purpose of issue Additional submissions (produced following section 51 advice)				Suitability S6	
Drawn N.Scott	Checked J.Riat	Approved R.Goodall	Date 04 /23	Scale 1:50000	Size A3
DCO Application Ref. TR020001		APFP Regulation 5(2)(o)	DCO Document Ref. TR020001/APP/4.13		
Drawing Number LLADCO-3C-ARP-SFA-SWI-DR-CE-0002					Revision P01
Project - Phase - Originator - Asset/Zone - Sub Asset - Type - Discp. - Number					



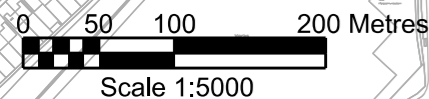
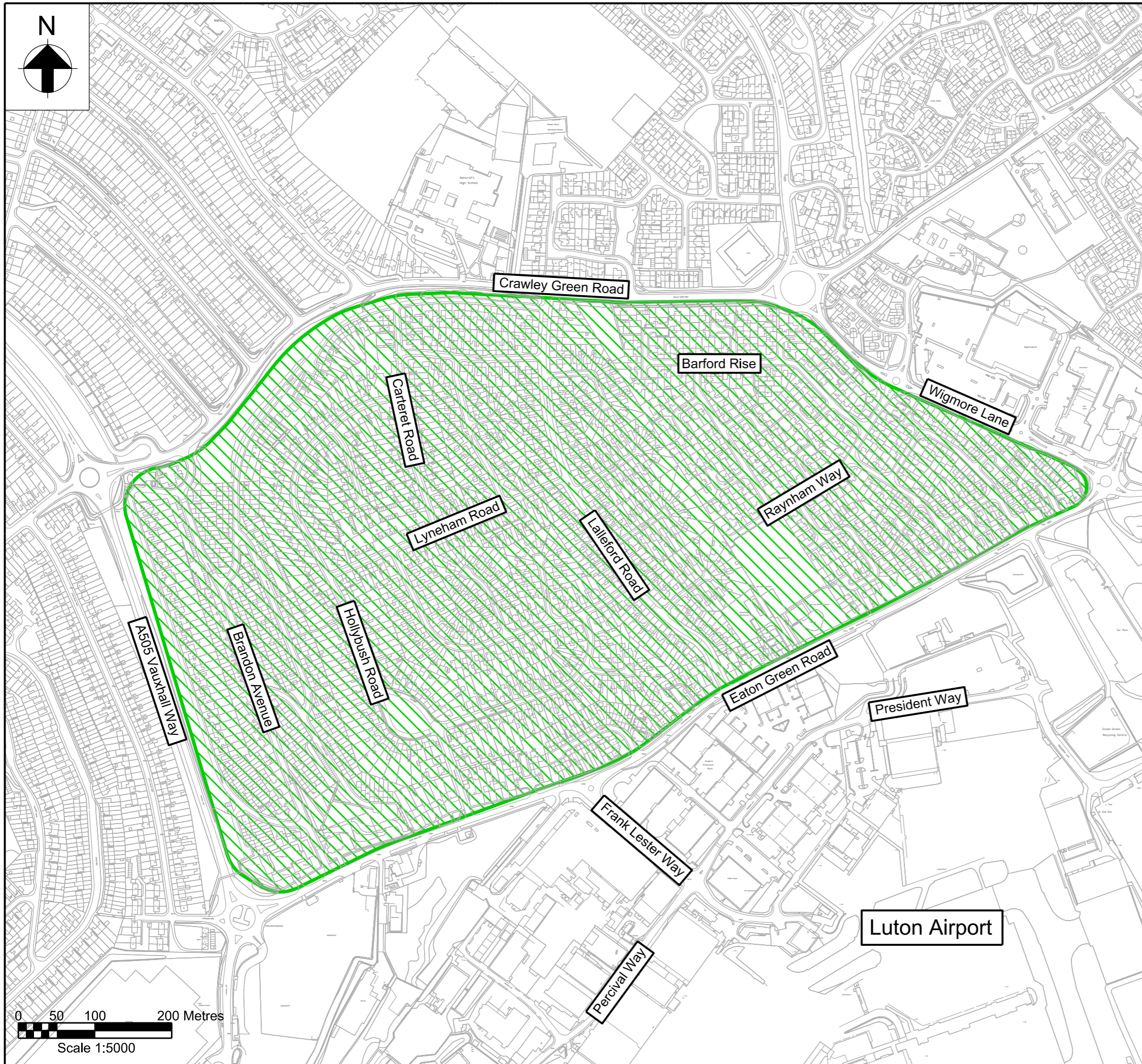
This drawing may contain mapping by permission of Ordnance Survey on behalf of HMSO © Crown Copyright and database rights 2022 Ordnance Survey 0100031673

All structure positions are indicative. The proposed works will be subject to detailed design development. The changes will be within limits of deviation specified in the Development Consent Order.

KEY



Indicative area of potential residential parking controls



Additional submissions (produced following section 51 advice)	NS	JR	RG	04/23	P01
Revision History	Drawn	Checked	Approved	Date	Rev.

Luton Rising
Hart House Business Centre
Kimpton Road, Luton, LU2 0LA
www.lutonrising.org.uk

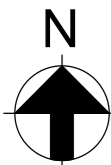
London Luton Airport Expansion Development Consent Order

Drawing Title

POTENTIAL AREA OF RESIDENTIAL PARKING RESTRICTIONS

Purpose of issue Additional submissions (produced following section 51 advice)				Suitability S6	
Drawn	Checked	Approved	Date	Scale	Size
N.Scott	J.Riat	R.Goodall	04 /23	1:5000	A3
DCO Application Ref. TR020001		APFP Regulation 5(2)(o)		DCO Document Ref. TR020001/APP/4.13	
Drawing Number LLADCO-3C-ARP-SFA-SWI-DR-CE-0003					Revision P01
Project - Phase - Originator - Asset/Zone - Sub Asset - Type - Discp. - Number					

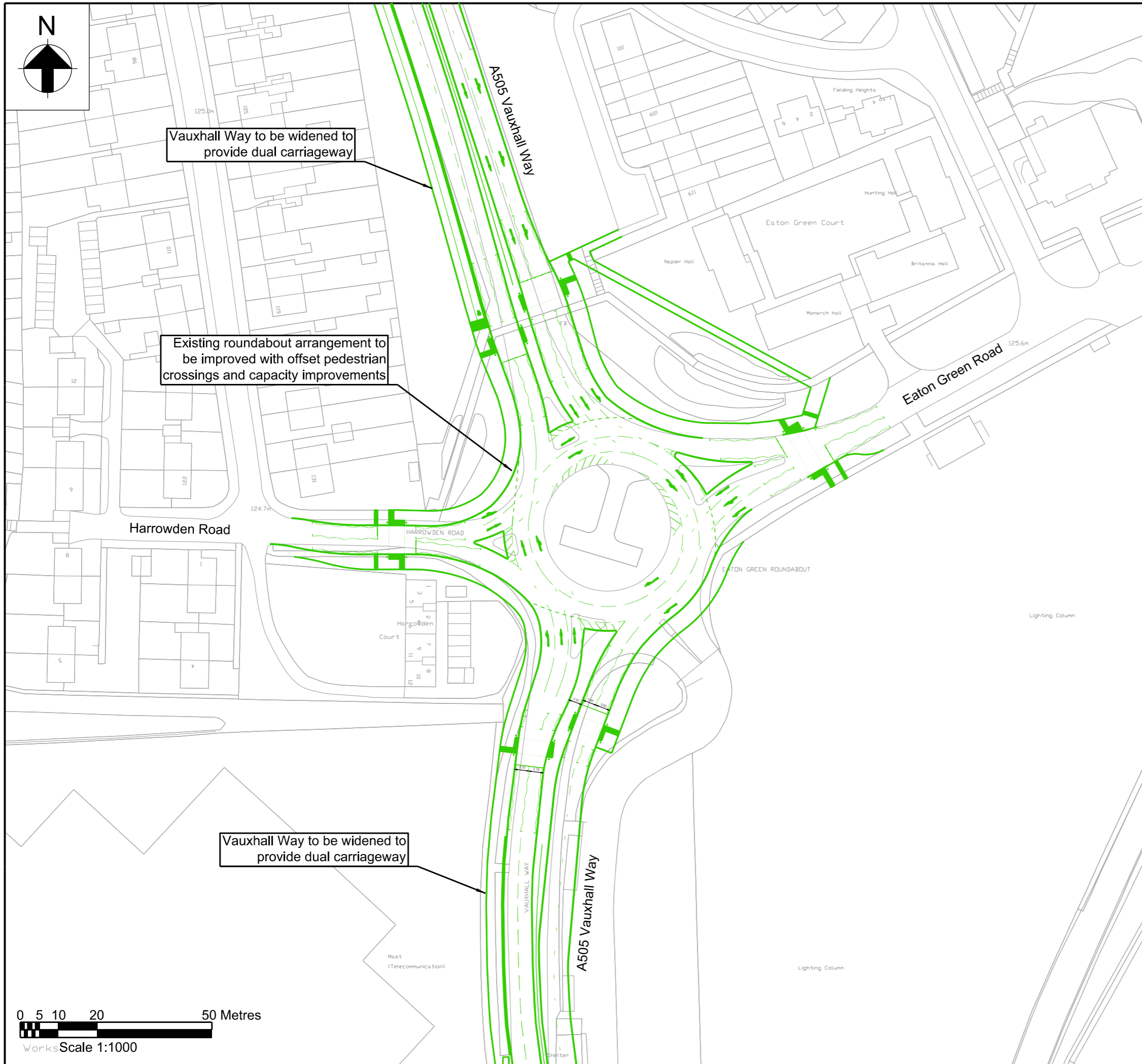

Future Baseline- Assessment Phase 1
(No Airport Development)



Vauxhall Way to be widened to provide dual carriageway

Existing roundabout arrangement to be improved with offset pedestrian crossings and capacity improvements

Vauxhall Way to be widened to provide dual carriageway



This drawing may contain mapping by permission of Ordnance Survey on behalf of HMSO © Crown Copyright and database rights 2022 Ordnance Survey 0100031673

All structure positions are indicative. The proposed works will be subject to detailed design development. The changes will be within limits of deviation specified in the Development Consent Order.

KEY

- Existing Mapping
- Proposed LBC Highway Layout (to be provided by LBC as part of East Luton Study)

INDICATIVE LAYOUT

Additional submissions (produced following section 51 advice)	NS	JR	RG	04/23	P01
Revision History	Drawn	Checked	Approved	Date	Rev.

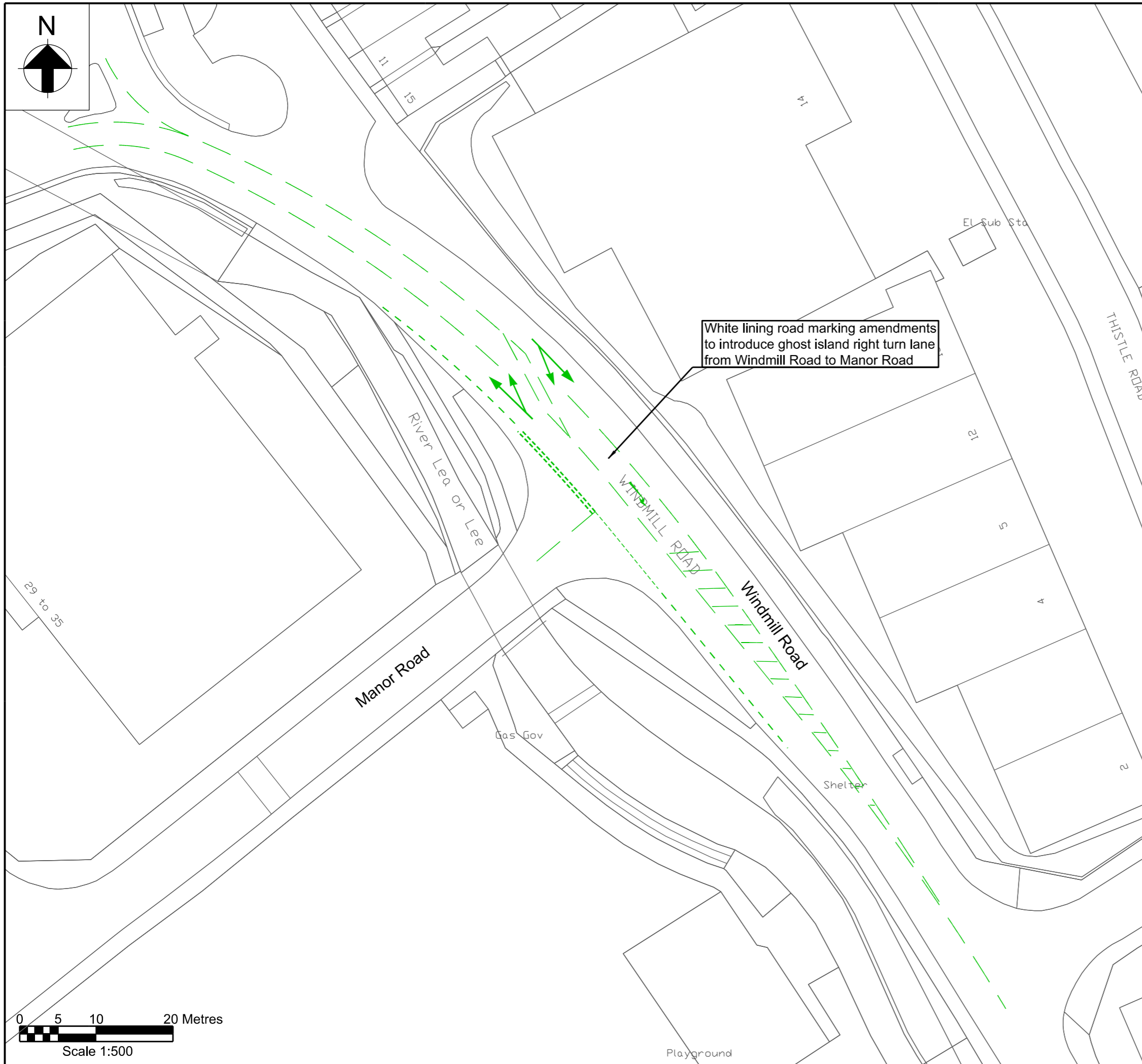
Luton Rising
Hart House Business Centre
Kimpton Road, Luton, LU2 0LA
www.lutonrising.org.uk

London Luton Airport Expansion Development Consent Order

Drawing Title

**HIGHWAY MITIGATION
VAUXHALL WAY / EATON
GREEN ROAD
FUTURE BASELINE**

Purpose of issue Additional submissions (produced following section 51 advice)				Suitability S6	
Drawn N.Scott	Checked J.Riat	Approved R.Goodall	Date 04 /23	Scale 1:1000	Size A3
DCO Application Ref. TR020001		APFP Regulation 5(2)(o)	DCO Document Ref. TR020001/APP/4.13		
Drawing Number LLADCO-3C-ARP-SFA-HWM-DR-CE-0001					Revision P01
Project - Phase - Originator - Asset/Zone - Sub Asset - Type - Discp. - Number					



This drawing may contain mapping by permission of Ordnance Survey on behalf of HMSO © Crown Copyright and database rights 2022 Ordnance Survey 0100031673

All structure positions are indicative. The proposed works will be subject to detailed design development. The changes will be within limits of deviation specified in the Development Consent Order.

KEY

- Existing Mapping
- Proposed LBC Highway Layout (to be provided by LBC as part of East Luton Study)

INDICATIVE LAYOUT

Additional submissions (produced following section 51 advice)	NS	JR	RG	04/23	P01
Revision History	Drawn	Checked Approved	Date	Rev.	



Luton Rising
Our airport.
Our community.
Our planet.

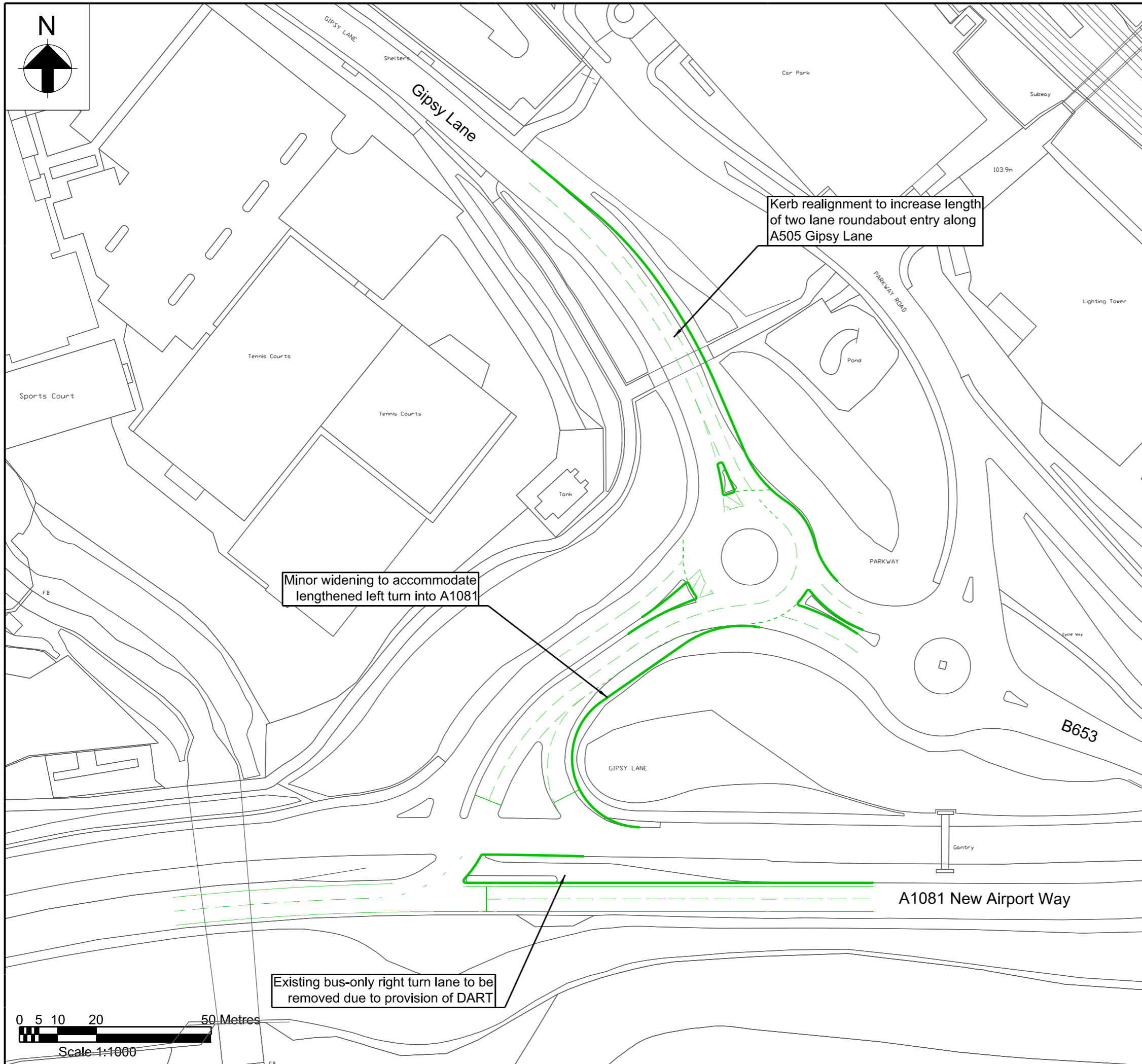
Luton Rising
Hart House Business Centre
Kimpton Road, Luton, LU2 0LA
www.lutonrising.org.uk

London Luton Airport Expansion Development Consent Order

Drawing Title

HIGHWAY MITIGATION WINDMILL RD / MANOR RD FUTURE BASELINE

Purpose of issue Additional submissions (produced following section 51 advice)				Suitability S6	
Drawn N.Scott	Checked J.Riat	Approved R.Goodall	Date 04 /23	Scale 1:500	Size A3
DCO Application Ref. TR020001		APFP Regulation 5(2)(o)	DCO Document Ref. TR020001/APP/4.13		
Drawing Number LLADCO-3C-ARP-SFA-HWM-DR-CE-0002					Revision P01
Project - Phase - Originator - Asset/Zone - Sub Asset - Type - Discp. - Number					



This drawing may contain mapping by permission of Ordnance Survey on behalf of HMSO © Crown Copyright and database rights 2022 Ordnance Survey 0100031673

All structure positions are indicative. The proposed works will be subject to detailed design development. The changes will be within limits of deviation specified in the Development Consent Order.

KEY

- Existing Mapping
- Proposed LBC Highway Layout (to be provided by LBC as part of East Luton Study)

INDICATIVE LAYOUT

Additional submissions (produced following section 51 advice)	NS	JR	RG	04/23	P01
Revision History	Drawn	Checked	Approved	Date	Rev.

Luton Rising
Our airport. Our community. Our planet.

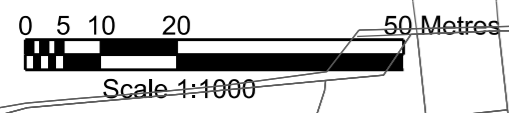
Luton Rising
Hart House Business Centre
Kimpton Road, Luton, LU2 0LA
www.lutonrising.org.uk

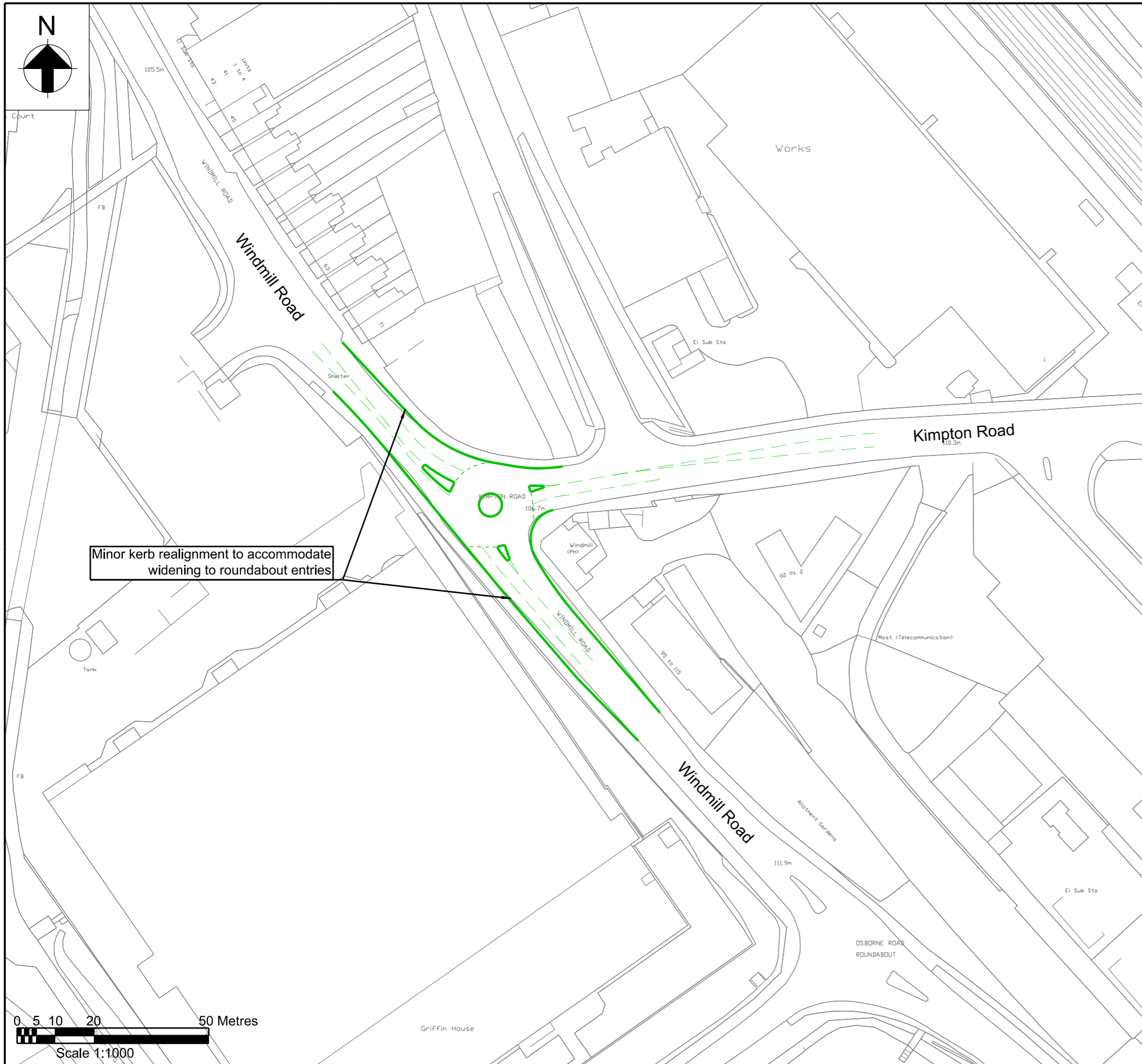
London Luton Airport Expansion Development Consent Order

Drawing Title

HIGHWAY MITIGATION A1081 NEW AIRPORT WAY / B653 / GIPSY LANE FUTURE BASELINE

Purpose of issue Additional submissions (produced following section 51 advice)				Suitability S6	
Drawn	Checked	Approved	Date	Scale	Size
N.Scott	J.Riat	R.Goodall	04 /23	1:1000	A3
DCO Application Ref. TR020001		APFP Regulation 5(2)(o)		DCO Document Ref. TR020001/APP/4.13	
Drawing Number LLADCO-3C-ARP-SFA-HWM-DR-CE-0003					Revision P01
Project - Phase - Originator - Asset/Zone - Sub Asset - Type - Discp. - Number					





This drawing may contain mapping by permission of Ordnance Survey on behalf of HMSO © Crown Copyright and database rights 2022 Ordnance Survey 0100031673

All structure positions are indicative. The proposed works will be subject to detailed design development. The changes will be within limits of deviation specified in the Development Consent Order.

KEY

- Existing Mapping
- Proposed LBC Highway Layout (to be provided by LBC as part of East Luton Study)

INDICATIVE LAYOUT

Minor kerb realignment to accommodate widening to roundabout entries

Additional submissions (produced following section 51 advice)	NS	JR	RG	04/23	P01
Revision History	Drawn	Checked	Approved	Date	Rev.

Luton Rising Our airport. Our community. Our planet.

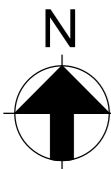
Luton Rising
Hart House Business Centre
Kimpton Road, Luton, LU2 0LA
www.lutonrising.org.uk

London Luton Airport Expansion Development Consent Order

Drawing Title

**HIGHWAY MITIGATION
WINDMILL RD / KIMPTON RD
FUTURE BASELINE**

Purpose of issue Additional submissions (produced following section 51 advice)				Suitability S6	
Drawn N.Scott	Checked J.Riat	Approved R.Goodall	Date 04 /23	Scale 1:1000	Size A3
DCO Application Ref. TR020001		APFP Regulation 5(2)(o)	DCO Document Ref. TR020001/APP/4.13		
Drawing Number LLADCO-3C-ARP-SFA-HWM-DR-CE-0004					Revision P01
Project - Phase - Originator - Asset/Zone - Sub Asset - Type - Discp. - Number					



Vauxhall Way to be widened to dual carriageway as part of LBC East Luton Study

Existing roundabout arrangement to be replaced with signalised junction and partial pedestrian crossings

Staggered pedestrian crossings

This drawing may contain mapping by permission of Ordnance Survey on behalf of HMSO © Crown Copyright and database rights 2022 Ordnance Survey 0100031673
 All structure positions are indicative. The proposed works will be subject to detailed design development. The changes will be within limits of deviation specified in the Development Consent Order.

KEY

- Existing Mapping
- Proposed LBC Highway Layout (to be provided by LBC as part of East Luton Study)

INDICATIVE LAYOUT

Additional submissions (produced following section 51 advice)	NS	JR	RG	04/23	P01
Revision History	Drawn	Checked	Approved	Date	Rev.

Luton Rising
 Hart House Business Centre
 Kimpton Road, Luton, LU2 0LA
 www.lutonrising.org.uk

Luton Rising

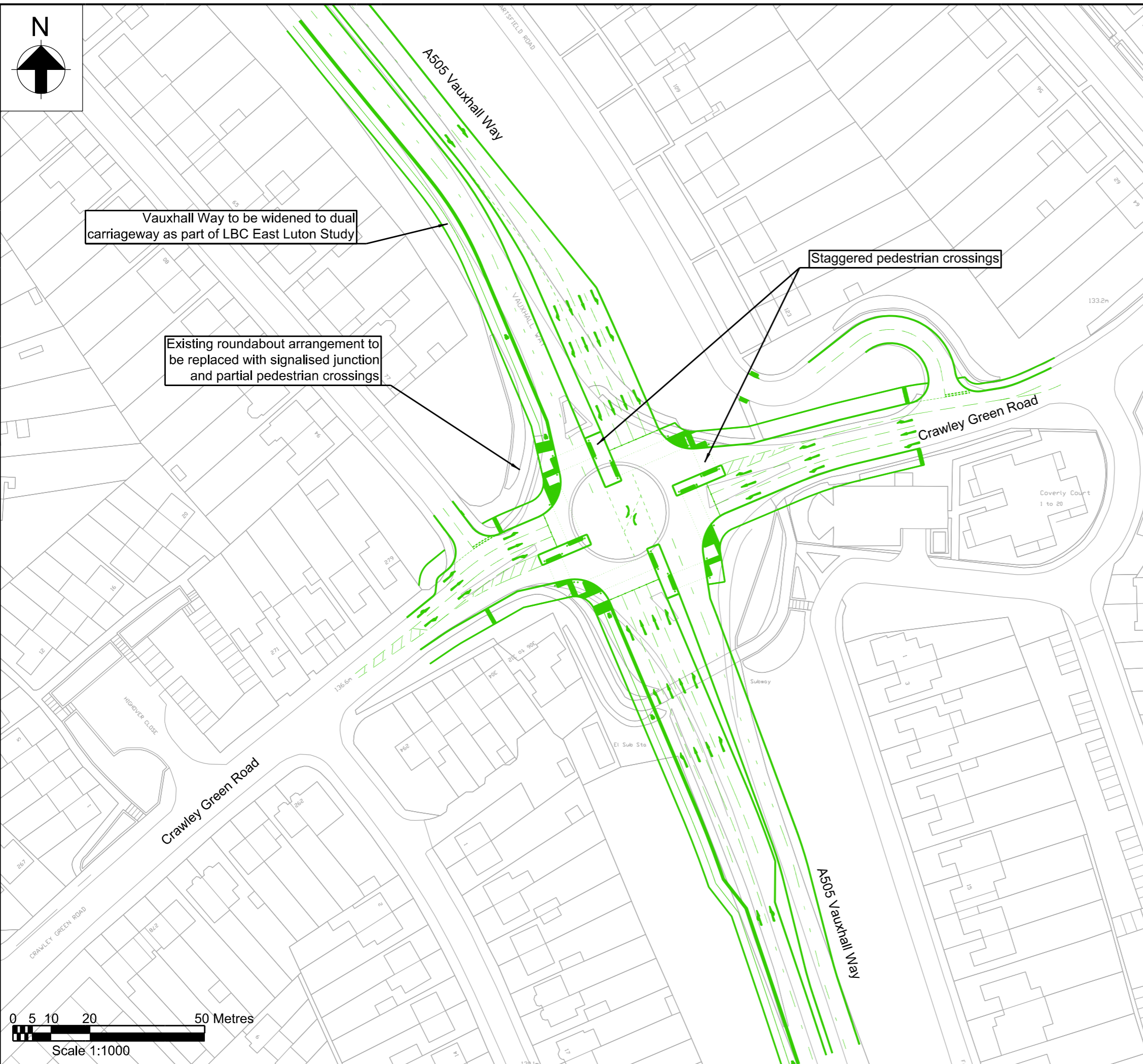
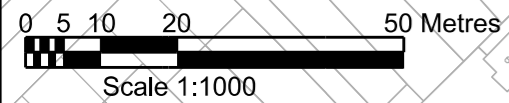
Our airport.
Our community.
Our planet.

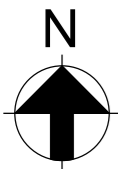
London Luton Airport Development Consent Order

Drawing Title

HIGHWAY MITIGATION VAUXHALL WAY / CRAWLEY GREEN ROAD FUTURE BASELINE

Purpose of issue Additional submissions (produced following section 51 advice)				Suitability S6	
Drawn N.Scott	Checked J.Riat	Approved R.Goodall	Date 04 /23	Scale 1:1000	Size A3
DCO Application Ref. TR020001		APFP Regulation 5(2)(o)		DCO Document Ref. TR020001/APP/4.13	
Drawing Number LLADCO-3C-ARP-SFA-HWM-DR-CE-0034					Revision P01
Project - Phase - Originator - Asset/Zone - Sub Asset - Type - Discp. - Number					

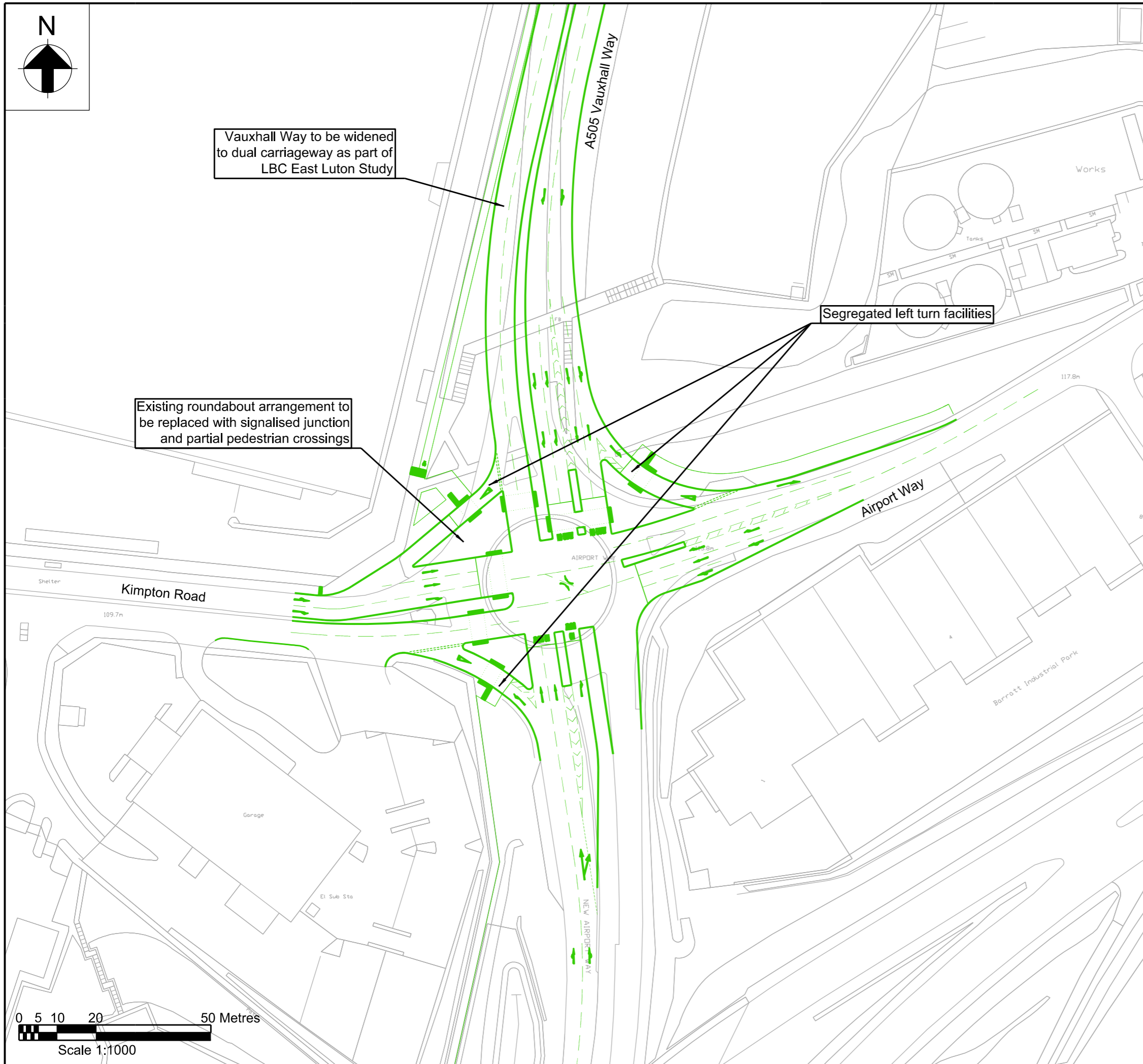




Vauxhall Way to be widened to dual carriageway as part of LBC East Luton Study

Existing roundabout arrangement to be replaced with signalised junction and partial pedestrian crossings

Segregated left turn facilities



This drawing may contain mapping by permission of Ordnance Survey on behalf of HMSO © Crown Copyright and database rights 2022 Ordnance Survey 0100031673

All structure positions are indicative. The proposed works will be subject to detailed design development. The changes will be within limits of deviation specified in the Development Consent Order.

KEY

- Existing Mapping
- Proposed LBC Highway Layout (to be provided by LBC as part of East Luton Study)

INDICATIVE LAYOUT

Additional submissions (produced following section 51 advice)	NS	JR	RG	04/23	P01
Revision History	Drawn	Checked	Approved	Date	Rev.



Luton Rising
Our airport. Our community. Our planet.

Luton Rising
Hart House Business Centre
Kimpton Road, Luton, LU2 0LA
www.lutonrising.org.uk

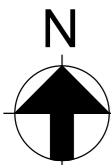
London Luton Airport Development Consent Order

Drawing Title

HIGHWAY MITIGATION VAUXHALL WAY / KIMPTON ROAD FUTURE BASELINE

Purpose of issue Additional submissions (produced following section 51 advice)				Suitability S6	
Drawn	Checked	Approved	Date	Scale	Size
N.Scott	J.Riat	R.Goodall	04 /23	1:1000	A3
DCO Application Ref. TR020001		APFP Regulation 5(2)(o)		DCO Document Ref. TR020001/APP/4.13	
Drawing Number LLADCO-3C-ARP-SFA-HWM-DR-CE-0035					Revision P01
Project - Phase - Originator - Asset/Zone - Sub Asset - Type - Discp. - Number					

Assessment Phase 1
(With Airport Development)



This drawing may contain mapping by permission of Ordnance Survey on behalf of HMSO © Crown Copyright and database rights 2022 Ordnance Survey 0100031673

All structure positions are indicative. The proposed works will be subject to detailed design development. The changes will be within limits of deviation specified in the Development Consent Order.

KEY

- Existing Mapping
- Proposed Highway Layout
- Order Limits

INDICATIVE LAYOUT

Additional submissions (produced following section 51 advice)	NS	JR	RG	04/23	P01
Revision History	Drawn	Checked	Approved	Date	Rev.



Luton Rising
Hart House Business Centre
Kimpton Road, Luton, LU2 0LA
www.lutonrising.org.uk

London Luton Airport Expansion Development Consent Order

Drawing Title

**HIGHWAY MITIGATION
A1081 NEW AIRPORT WAY /
B653 / GIPSY LANE
ASSESSMENT PHASE 1**

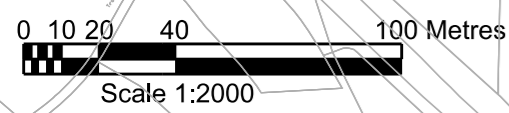
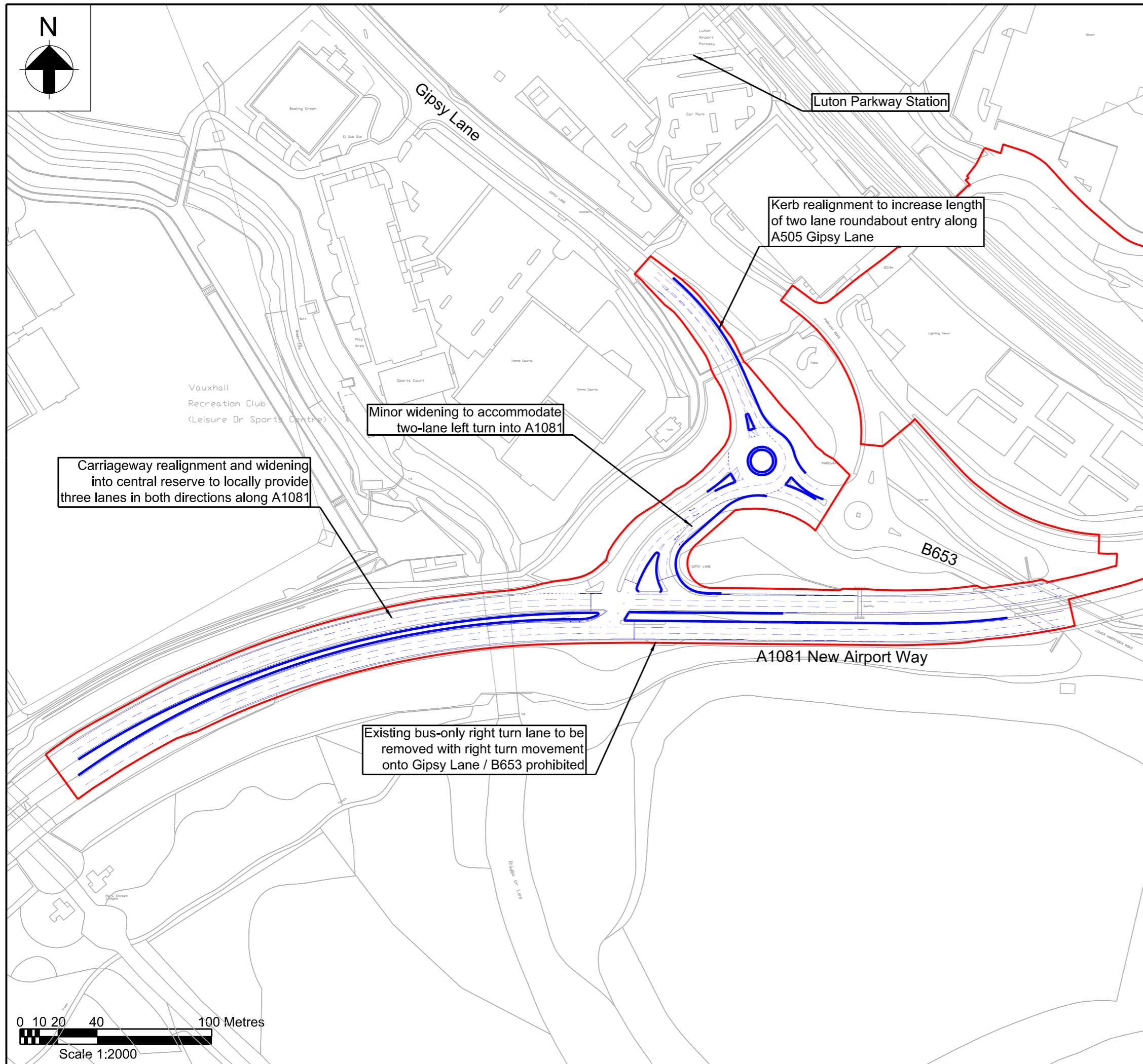
Purpose of issue
Additional submissions
(produced following section 51 advice)

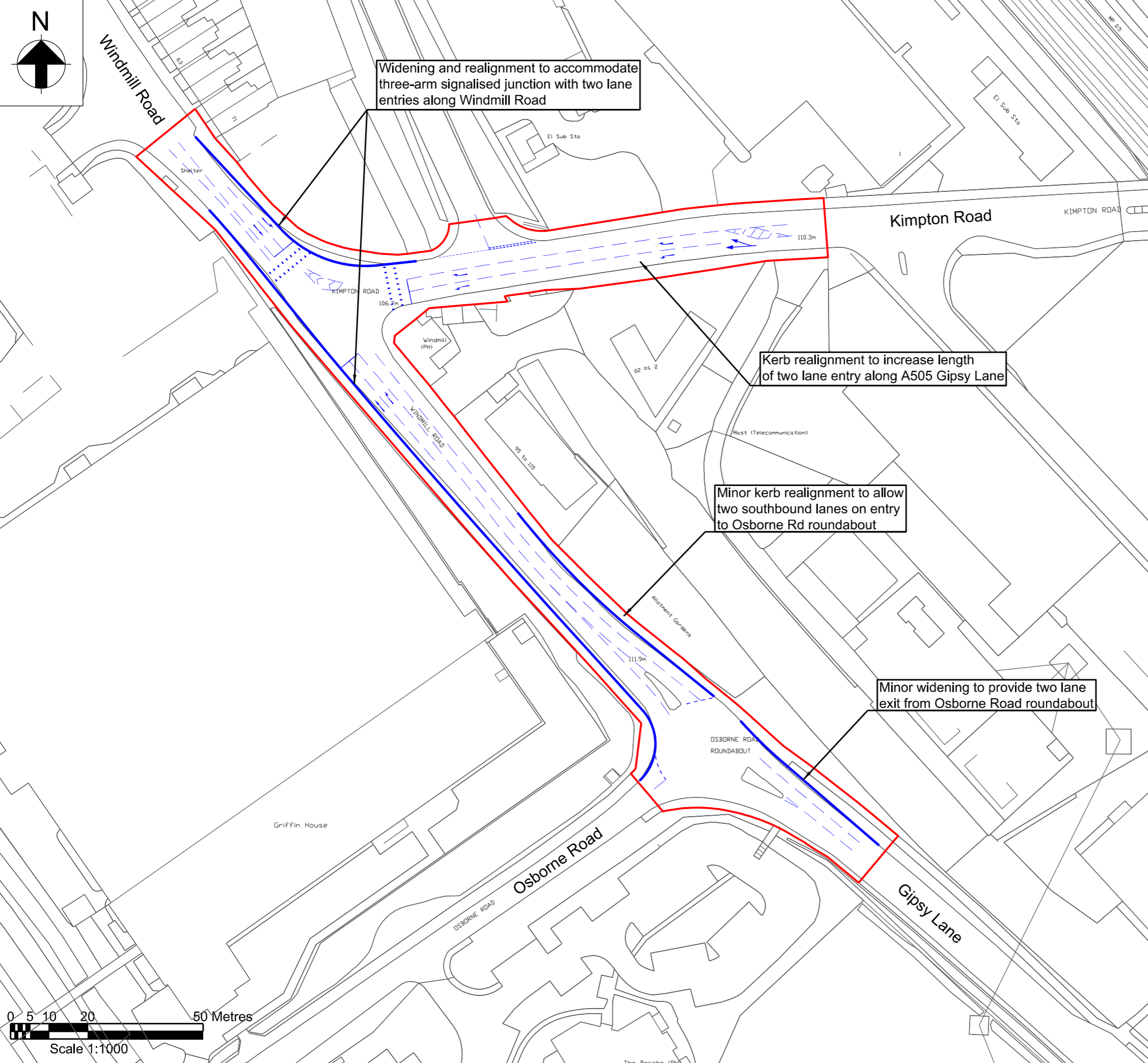
Suitability
S6

Drawn	Checked	Approved	Date	Scale	Size
N.Scott	J.Riat	R.Goodall	04 /23	1:2000	A3

DCO Application Ref.	APFP Regulation	DCO Document Ref.
TR020001	5(2)(o)	TR020001/APP/4.13

Drawing Number	Revision
LLADCO-3C-ARP-SFA-HWM-DR-CE-0005	P01
Project - Phase - Originator - Asset/Zone - Sub Asset - Type - Discp. - Number	





This drawing may contain mapping by permission of Ordnance Survey on behalf of HMSO © Crown Copyright and database rights 2022 Ordnance Survey 0100031673

All structure positions are indicative. The proposed works will be subject to detailed design development. The changes will be within limits of deviation specified in the Development Consent Order.

KEY

- Existing Mapping
- Proposed Highway Layout
- Order Limits

INDICATIVE LAYOUT

Additional submissions (produced following section 51 advice)	NS	JR	RG	04/23	P01
Revision History	Drawn	Checked	Approved	Date	Rev.

Luton Rising
Hart House Business Centre
Kimpton Road, Luton, LU2 0LA
www.lutonrising.org.uk

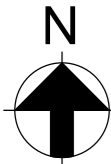
**London Luton Airport Expansion
Development Consent Order**

Drawing Title

**HIGHWAY MITIGATION
WINDMILL RD / KIMPTON RD
ASSESSMENT PHASE 1**

Purpose of issue Additional submissions (produced following section 51 advice)				Suitability S6	
Drawn N.Scott	Checked J.Riat	Approved R.Goodall	Date 04 /23	Scale 1:1000	Size A3
DCO Application Ref. TR020001		APFP Regulation 5(2)(o)	DCO Document Ref. TR020001/APP/4.13		

Drawing Number LLADCO-3C-ARP-SFA-HWM-DR-CE-0006	Revision P01
Project - Phase - Originator - Asset/Zone - Sub Asset - Type - Discp. - Number	



This drawing may contain mapping by permission of Ordnance Survey on behalf of HMSO © Crown Copyright and database rights 2022 Ordnance Survey 0100031673

All structure positions are indicative. The proposed works will be subject to detailed design development. The changes will be within limits of deviation specified in the Development Consent Order.

KEY

- Existing Mapping
- Proposed Highway Layout
- Proposed LBC Highway Layout (provided by LBC as part of East Luton Study)
- Order Limits

INDICATIVE LAYOUT

Additional submissions (produced following section 51 advice)	NS	JR	RG	04/23	P01
Revision History	Drawn	Checked Approved	Date	Rev.	

Luton Rising Our airport. Our community. Our planet.

Luton Rising
Hart House Business Centre
Kimpton Road, Luton, LU2 0LA
www.lutonrising.org.uk

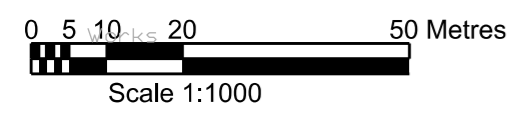
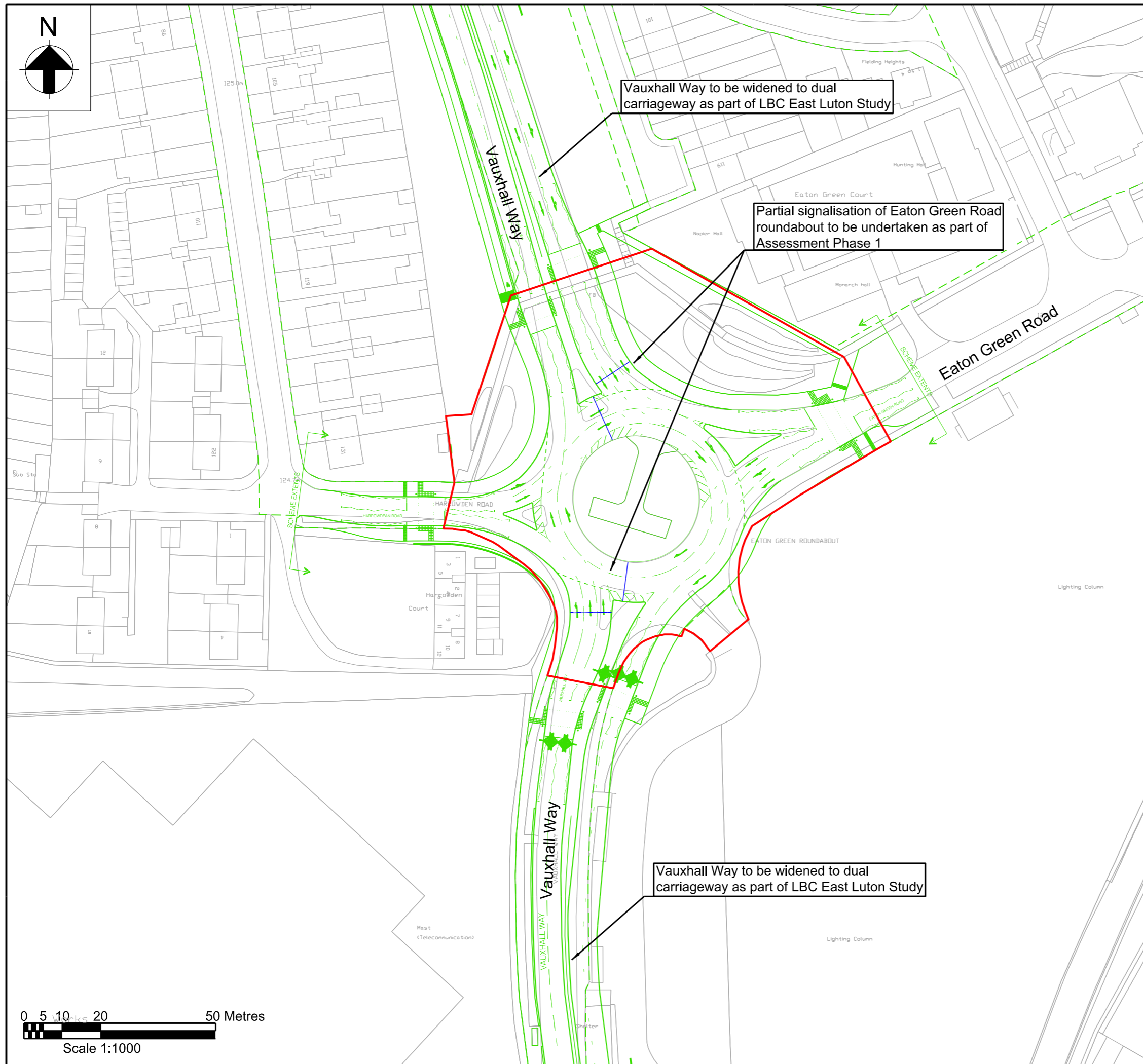
London Luton Airport Expansion Development Consent Order

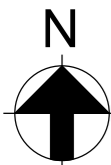
Drawing Title

**HIGHWAY MITIGATION
A505 VAUXHALL WAY / EATON GREEN ROAD
ASSESSMENT PHASE 1**

Purpose of issue Additional submissions (produced following section 51 advice)				Suitability S6	
Drawn N.Scott	Checked J.Riat	Approved R.Goodall	Date 04 /23	Scale 1:1000	Size A3
DCO Application Ref. TR020001		APFP Regulation 5(2)(o)		DCO Document Ref. TR020001/APP/4.13	
Drawing Number LLADCO-3C-ARP-SFA-HWM-DR-CE-0007					Revision P01

Project - Phase - Originator - Asset/Zone - Sub Asset - Type - Discp. - Number





This drawing may contain mapping by permission of Ordnance Survey on behalf of HMSO © Crown Copyright and database rights 2022 Ordnance Survey 0100031673

All structure positions are indicative. The proposed works will be subject to detailed design development. The changes will be within limits of deviation specified in the Development Consent Order.

KEY

- Existing Mapping
- Proposed Highway Layout
- Order Limits

INDICATIVE LAYOUT

Additional submissions (produced following section 51 advice)	NS	JR	RG	04/23	P01
Revision History	Drawn	Checked Approved	Date	Rev.	

Our airport.
Our community.
Our planet.

Luton Rising
Hart House Business Centre
Kimpton Road, Luton, LU2 0LA
www.lutonrising.org.uk

London Luton Airport Expansion Development Consent Order

Drawing Title

HIGHWAY MITIGATION
A1081 NEW AIRPORT WAY /
LONDON ROAD (NORTH)
ASSESSMENT PHASE 1

Purpose of issue Additional submissions (produced following section 51 advice)				Suitability S6	
Drawn	Checked	Approved	Date	Scale	Size
N.Scott	J.Riat	R.Goodall	04 /23	1:1000	A3
DCO Application Ref. TR020001		APFP Regulation 5(2)(o)		DCO Document Ref. TR020001/APP/4.13	

Drawing Number LLADCO-3C-ARP-SFA-HWM-DR-CE-0008	Revision P01
Project - Phase - Originator - Asset/Zone - Sub Asset - Type - Discp. - Number	

Widening to entry and exit of roundabout to provide additional length of two lane operation

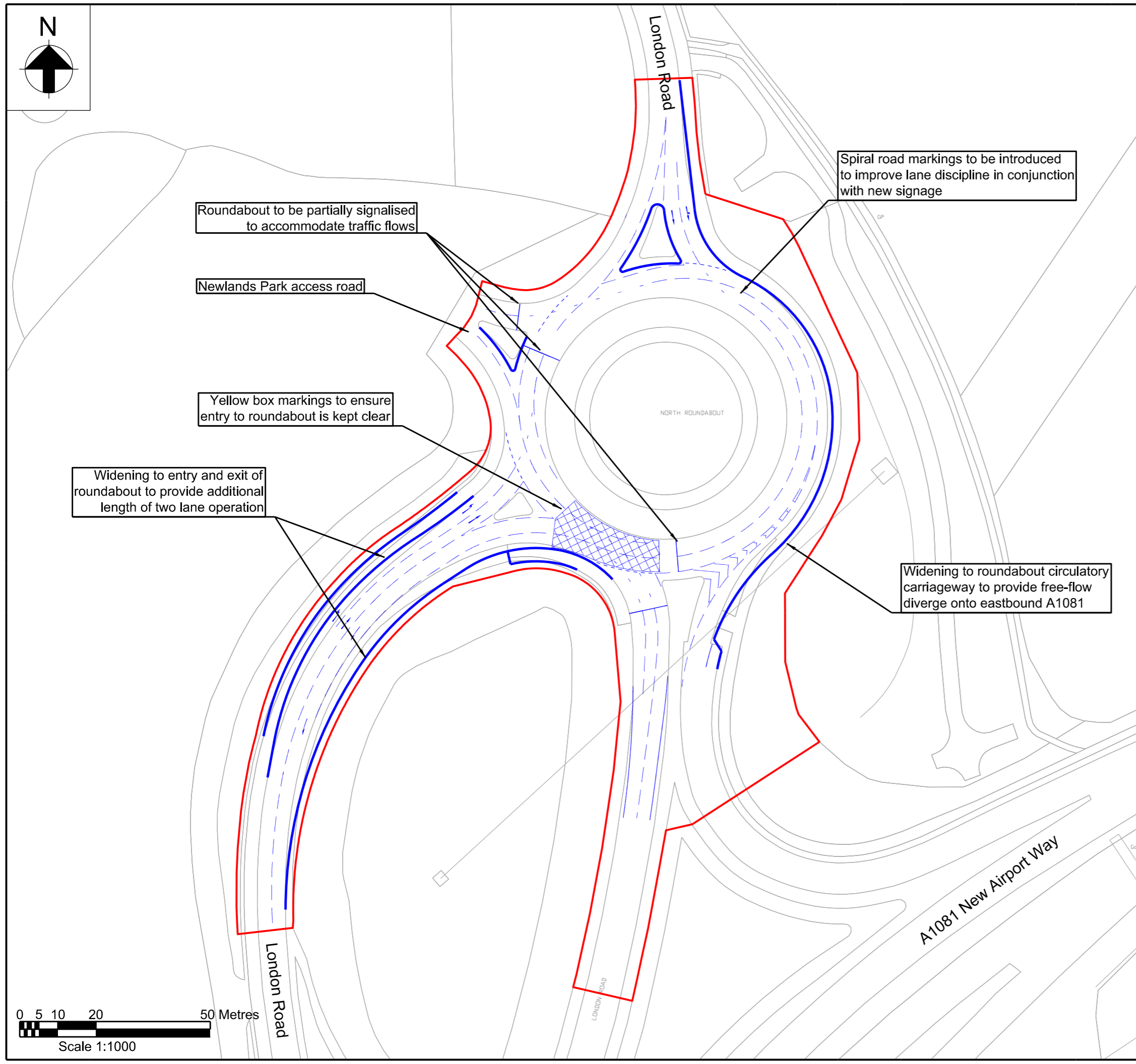
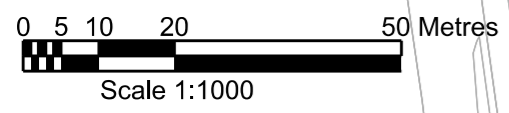
Yellow box markings to ensure entry to roundabout is kept clear

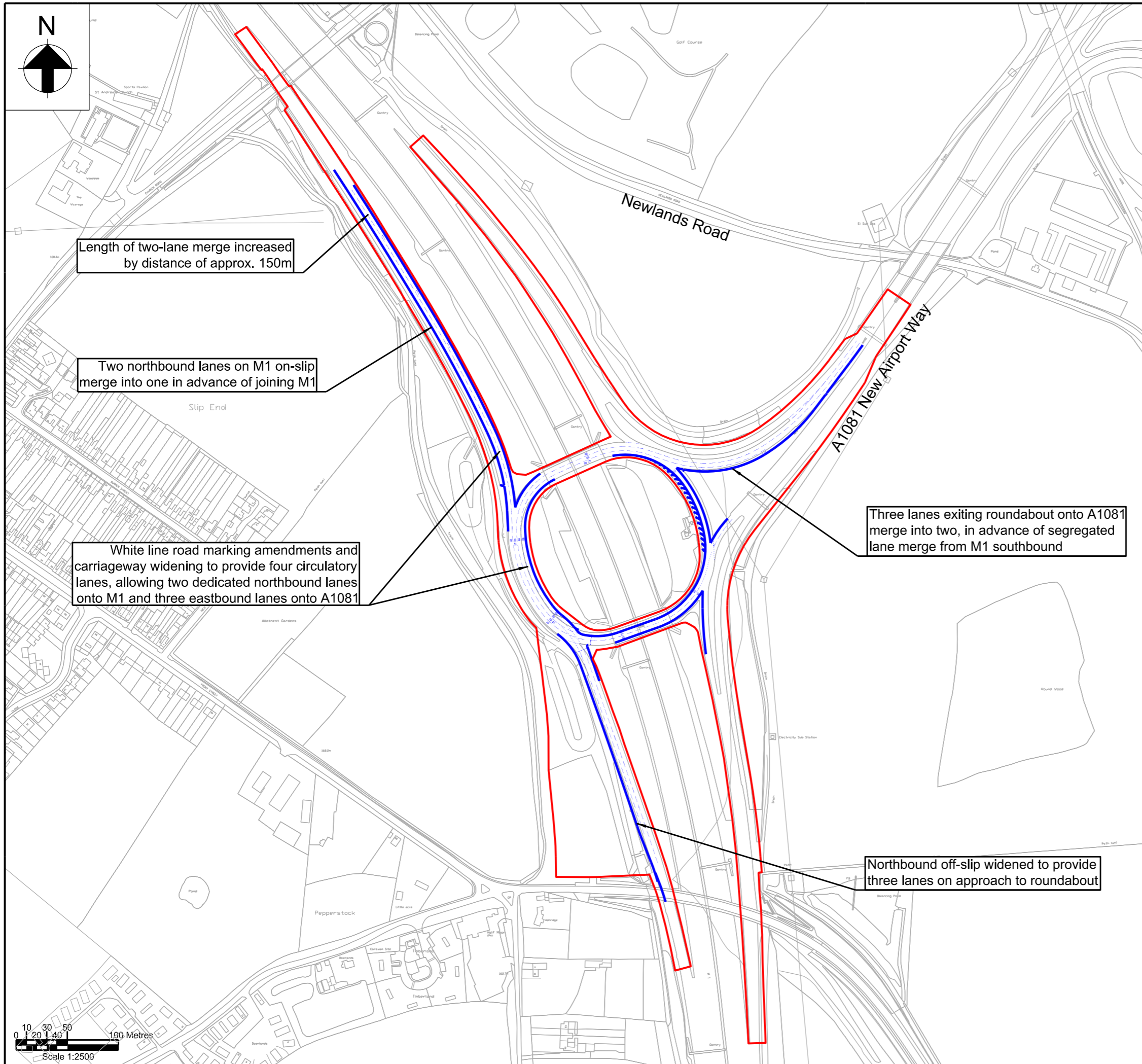
Newlands Park access road

Roundabout to be partially signalised to accommodate traffic flows

Spiral road markings to be introduced to improve lane discipline in conjunction with new signage

Widening to roundabout circulatory carriageway to provide free-flow diverge onto eastbound A1081





This drawing may contain mapping by permission of Ordnance Survey on behalf of HMSO © Crown Copyright and database rights 2022 Ordnance Survey 0100031673

All structure positions are indicative. The proposed works will be subject to detailed design development. The changes will be within limits of deviation specified in the Development Consent Order.

KEY

- Existing Mapping
- Proposed Highway Layout
- Order Limits

INDICATIVE LAYOUT

Additional submissions (produced following section 51 advice)	NS	JR	RG	04/23	P01
Revision History	Drawn	Checked	Approved	Date	Rev.



Luton Rising
Our airport.
Our community.
Our planet.

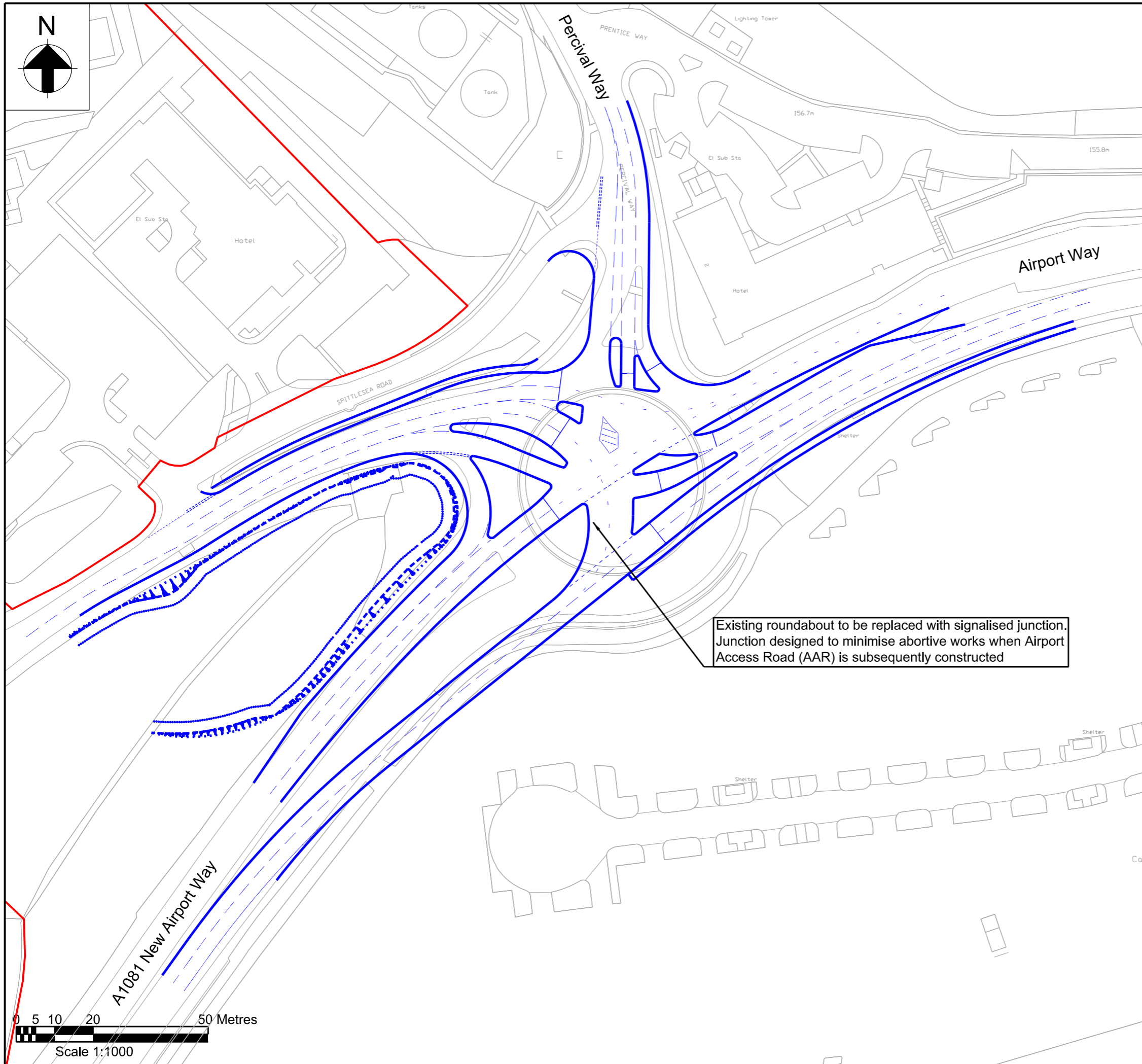
Luton Rising
Hart House Business Centre
Kimpton Road, Luton, LU2 0LA
www.lutonrising.org.uk

London Luton Airport Expansion Development Consent Order

Drawing Title

HIGHWAY MITIGATION M1 JUNCTION 10 ASSESSMENT PHASE 1

Purpose of issue Additional submissions (produced following section 51 advice)				Suitability S6	
Drawn	Checked	Approved	Date	Scale	Size
N.Scott	J.Riat	R.Goodall	04 /23	1:2500	A3
DCO Application Ref. TR020001		APFP Regulation 5(2)(o)		DCO Document Ref. TR020001/APP/4.13	
Drawing Number LLADCO-3C-ARP-SFA-HWM-DR-CE-0009					Revision P01
Project - Phase - Originator - Asset/Zone - Sub Asset - Type - Discp. - Number					



This drawing may contain mapping by permission of Ordnance Survey on behalf of HMSO © Crown Copyright and database rights 2022 Ordnance Survey 0100031673

All structure positions are indicative. The proposed works will be subject to detailed design development. The changes will be within limits of deviation specified in the Development Consent Order.

KEY

- Existing Mapping
- Proposed Highway Layout
- Order Limits

INDICATIVE LAYOUT

Additional submissions (produced following section 51 advice)	NS	JR	RG	04/23	P01
Revision History	Drawn	Checked Approved		Date	Rev.

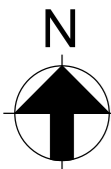
Luton Rising
Hart House Business Centre
Kimpton Road, Luton, LU2 0LA
www.lutonrising.org.uk

London Luton Airport Expansion Development Consent Order

Drawing Title

**HIGHWAY MITIGATION
A1081 NEW AIRPORT WAY /
PERCIVAL WAY
ASSESSMENT PHASE 1**




Purpose of issue Additional submissions (produced following section 51 advice)				Suitability S6	
Drawn N.Scott	Checked J.Riat	Approved R.Goodall	Date 04 /23	Scale 1:1000	Size A3
DCO Application Ref. TR020001		APFP Regulation 5(2)(o)	DCO Document Ref. TR020001/APP/4.13		
Drawing Number LLADCO-3C-ARP-SFA-HWM-DR-CE-0010					Revision P01
Project - Phase - Originator - Asset/Zone - Sub Asset - Type - Discp. - Number					



This drawing may contain mapping by permission of Ordnance Survey on behalf of HMSO © Crown Copyright and database rights 2022 Ordnance Survey 0100031673

All structure positions are indicative. The proposed works will be subject to detailed design development. The changes will be within limits of deviation specified in the Development Consent Order.

KEY

-  Existing Mapping
-  Proposed Highway Layout
-  Order Limits

INDICATIVE LAYOUT

Additional submissions (produced following section 51 advice)	NS	JR	RG	04/23	P01
Revision History	Drawn	Checked Approved	Date	Rev.	



Luton Rising
Hart House Business Centre
Kimpton Road, Luton, LU2 0LA
www.lutonrising.org.uk

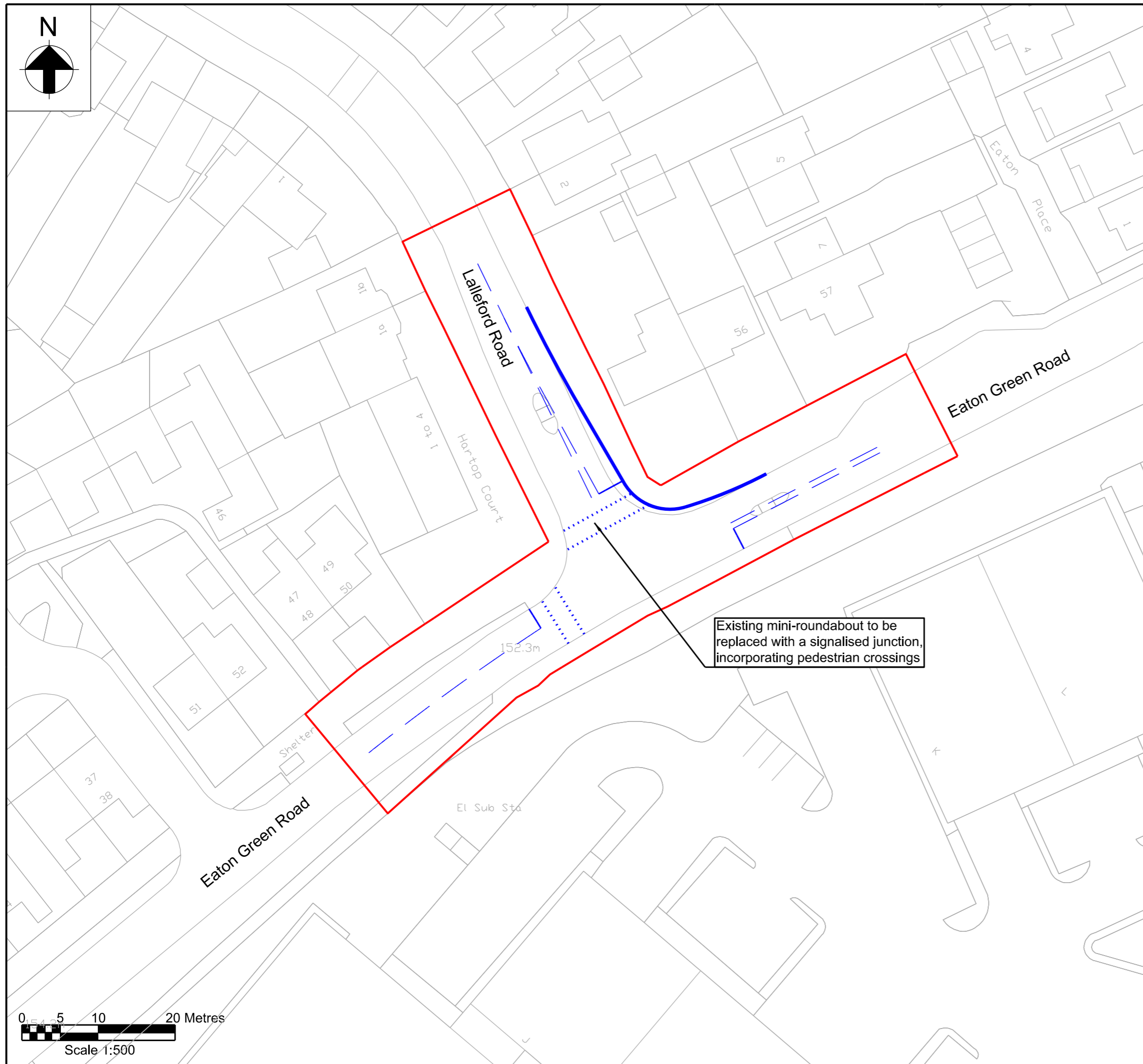
London Luton Airport Expansion Development Consent Order

Drawing Title

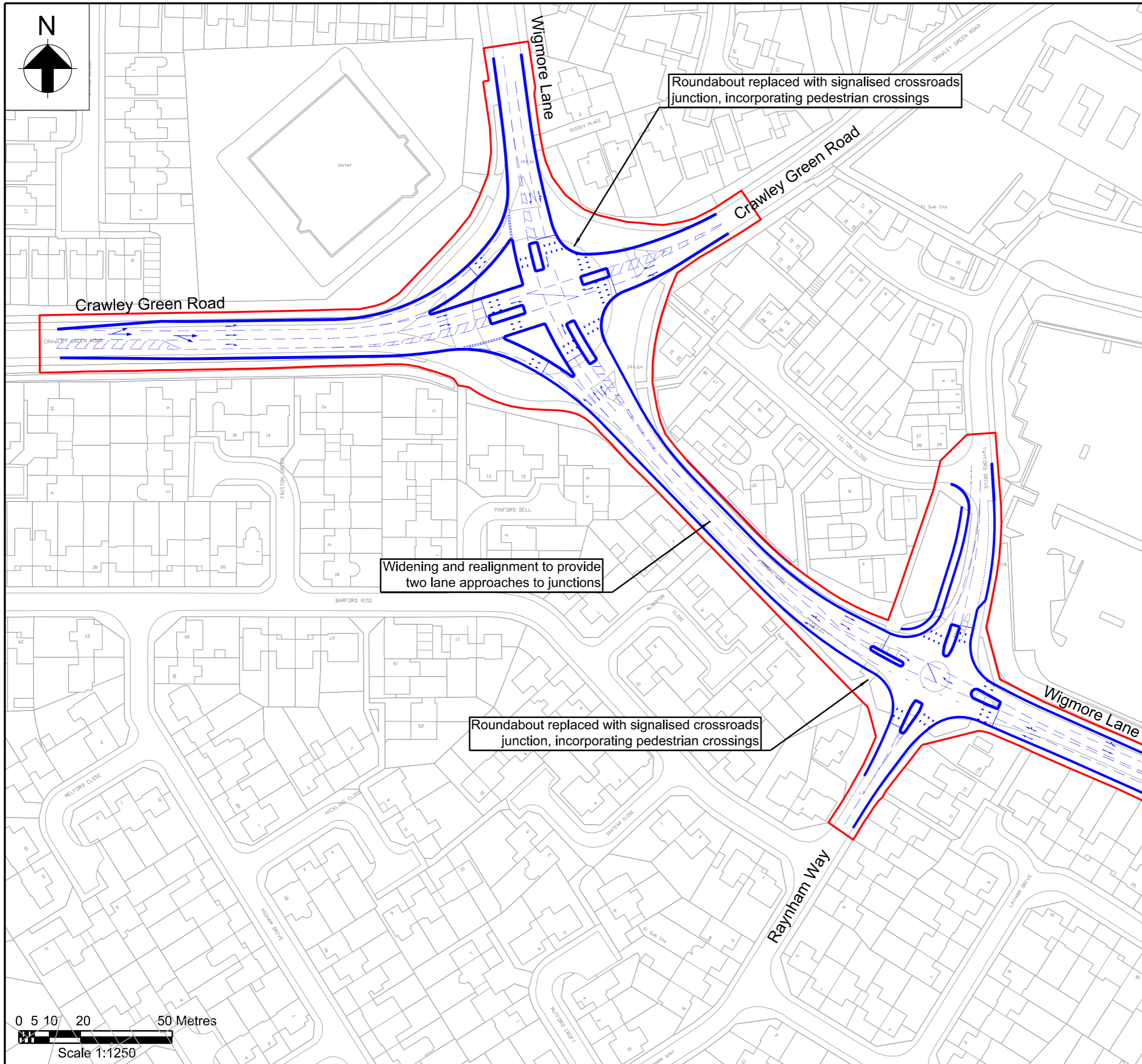
**HIGHWAY MITIGATION
EATON GREEN ROAD /
LALLEFORD ROAD
ASSESSMENT PHASE 1**

Purpose of issue Additional submissions (produced following section 51 advice)				Suitability S6	
Drawn N.Scott	Checked J.Riat	Approved R.Goodall	Date 04 /23	Scale 1:500	Size A3
DCO Application Ref. TR020001		APFP Regulation 5(2)(o)	DCO Document Ref. TR020001/APP/4.13		

Drawing Number LLADCO-3C-ARP-SFA-HWM-DR-CE-0011	Revision P01
Project - Phase - Originator - Asset/Zone - Sub Asset - Type - Discp. - Number	



Assessment Phase 2a
(With Airport Development)



This drawing may contain mapping by permission of Ordnance Survey on behalf of HMSO © Crown Copyright and database rights 2022 Ordnance Survey 0100031673


All structure positions are indicative. The proposed works will be subject to detailed design development. The changes will be within limits of deviation specified in the Development Consent Order.

KEY

- Existing Mapping
- Proposed Highway Layout
- Order Limits

INDICATIVE LAYOUT

Additional submissions (produced following section 51 advice)	NS	JR	RG	04/23	P01
Revision History	Drawn	Checked	Approved	Date	Rev.



Luton Rising
Our airport.
Our community.
Our planet.

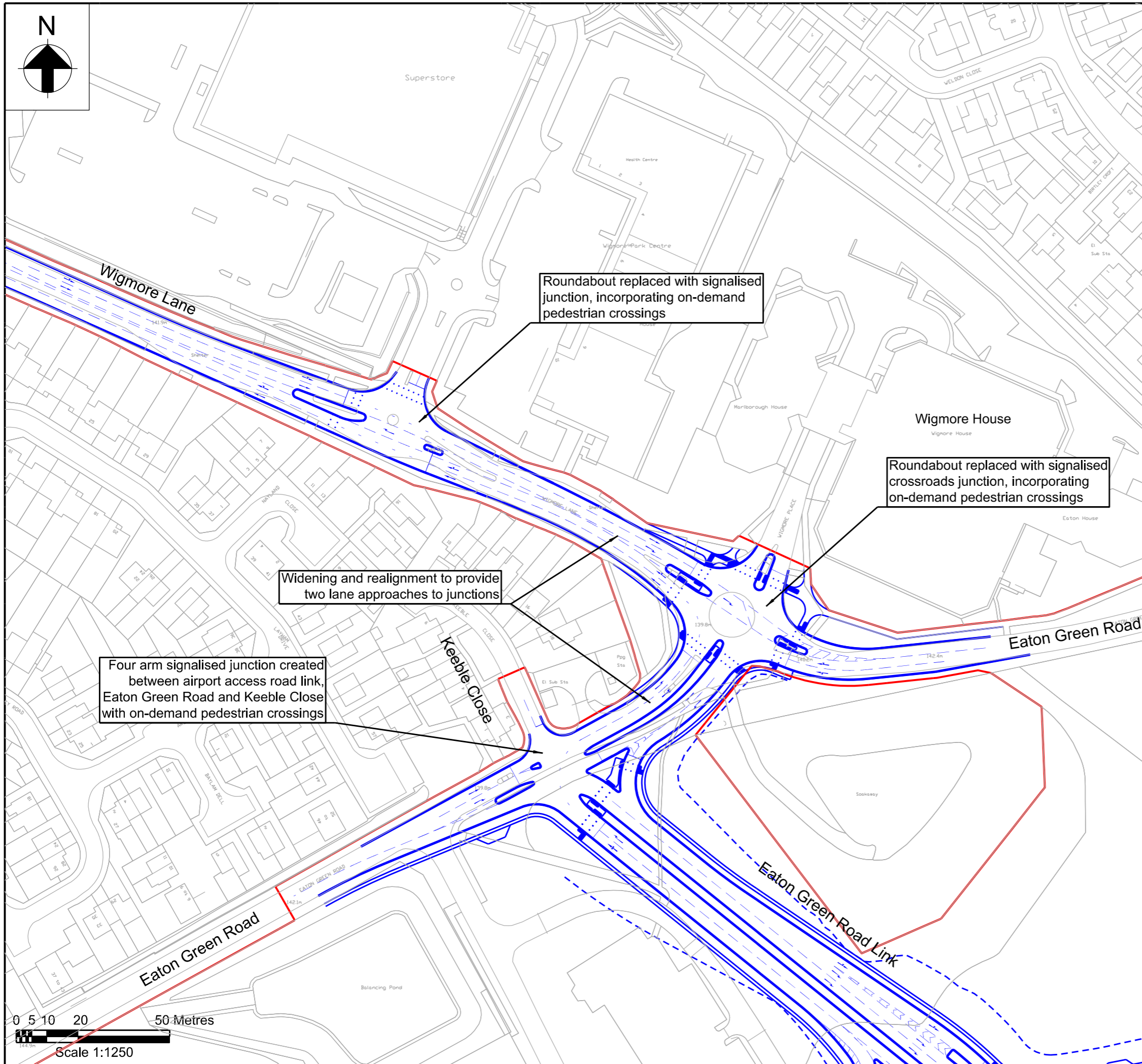
Luton Rising
Hart House Business Centre
Kimpton Road, Luton, LU2 0LA
www.lutonrising.org.uk

London Luton Airport Expansion Development Consent Order

Drawing Title

HIGHWAY MITIGATION WIGMORE LANE / CRAWLEY GREEN ROAD ASSESSMENT PHASE 2A

Purpose of issue Additional submissions (produced following section 51 advice)				Suitability S6	
Drawn	Checked	Approved	Date	Scale	Size
N.Scott	J.Riat	R.Goodall	04 /23	1:1250	A3
DCO Application Ref. TR020001		APFP Regulation 5(2)(o)		DCO Document Ref. TR020001/APP/4.13	
Drawing Number LLADCO-3C-ARP-SFA-HWM-DR-CE-0012					Revision P01
Project - Phase - Originator - Asset/Zone - Sub Asset - Type - Discp. - Number					



This drawing may contain mapping by permission of Ordnance Survey on behalf of HMSO © Crown Copyright and database rights 2022 Ordnance Survey 0100031673

All structure positions are indicative. The proposed works will be subject to detailed design development. The changes will be within limits of deviation specified in the Development Consent Order.

KEY

- Existing Mapping
- Proposed Highway Layout
- Order Limits

INDICATIVE LAYOUT

Additional submissions (produced following section 51 advice)	NS	JR	RG	04/23	P01
Revision History	Drawn	Checked	Approved	Date	Rev.

Luton Rising Our airport. Our community. Our planet.

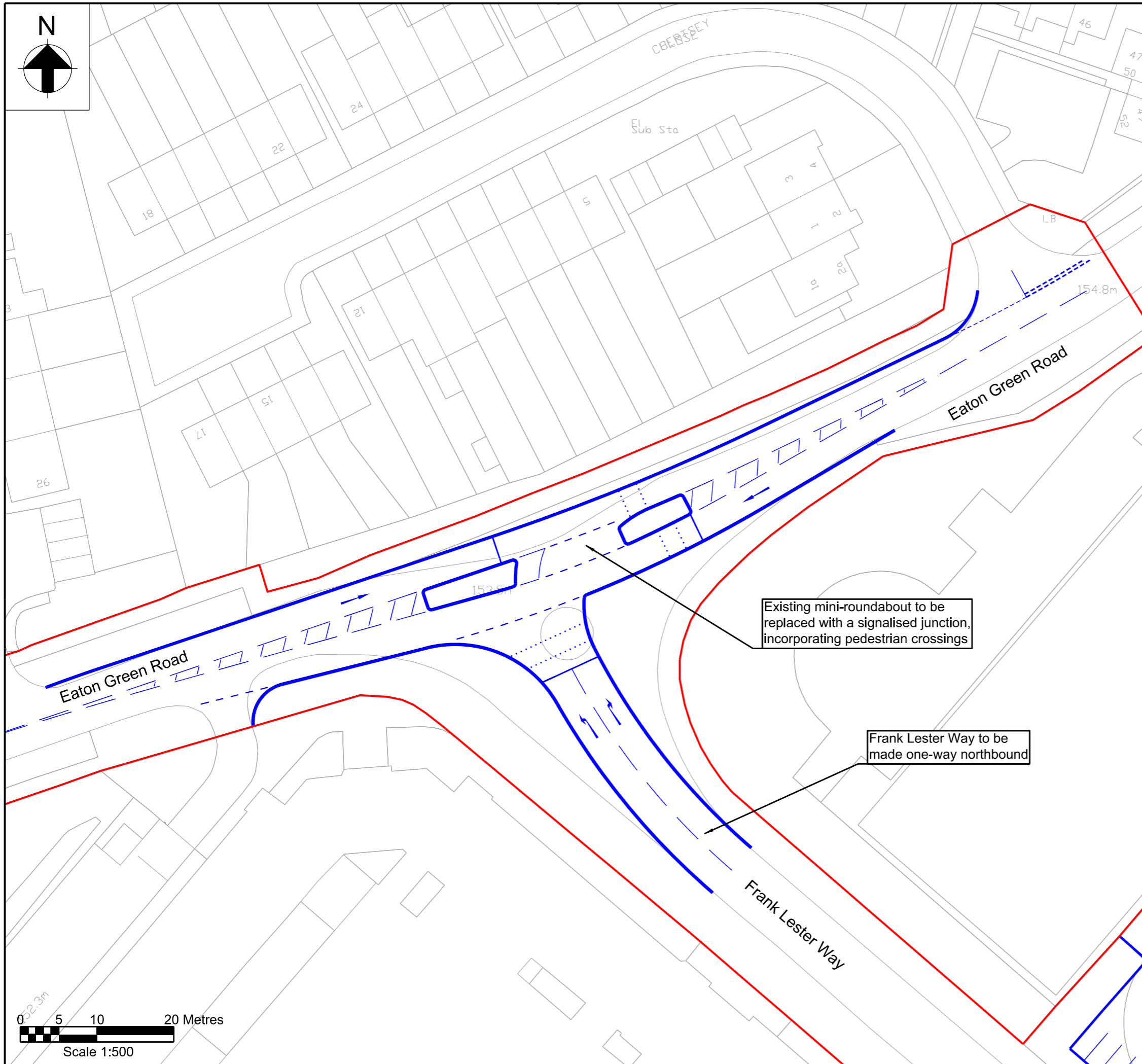
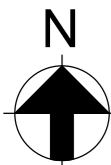
Luton Rising
Hart House Business Centre
Kimpton Road, Luton, LU2 0LA
www.lutonrising.org.uk

London Luton Airport Expansion Development Consent Order

Drawing Title

**HIGHWAY MITIGATION
WIGMORE LANE /
EATON GREEN ROAD
ASSESSMENT PHASE 2A**

Purpose of issue Additional submissions (produced following section 51 advice)				Suitability S6	
Drawn N.Scott	Checked J.Riat	Approved R.Goodall	Date 04 /23	Scale 1:1250	Size A3
DCO Application Ref. TR020001		APFP Regulation 5(2)(o)		DCO Document Ref. TR020001/APP/4.13	
Drawing Number LLADCO-3C-ARP-SFA-HWM-DR-CE-0013					Revision P01
Project - Phase - Originator - Asset/Zone - Sub Asset - Type - Discp. - Number					



This drawing may contain mapping by permission of Ordnance Survey on behalf of HMSO © Crown Copyright and database rights 2022 Ordnance Survey 0100031673

All structure positions are indicative. The proposed works will be subject to detailed design development. The changes will be within limits of deviation specified in the Development Consent Order.

KEY

- Existing Mapping
- Proposed Highway Layout
- Order Limits

INDICATIVE LAYOUT

Additional submissions (produced following section 51 advice)	NS	JR	RG	04/23	P01
Revision History	Drawn	Checked Approved	Date	Rev.	



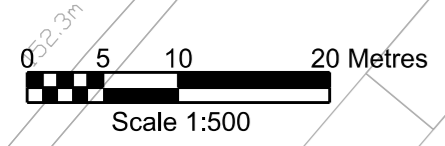
Luton Rising
Hart House Business Centre
Kimpton Road, Luton, LU2 0LA
www.lutonrising.org.uk

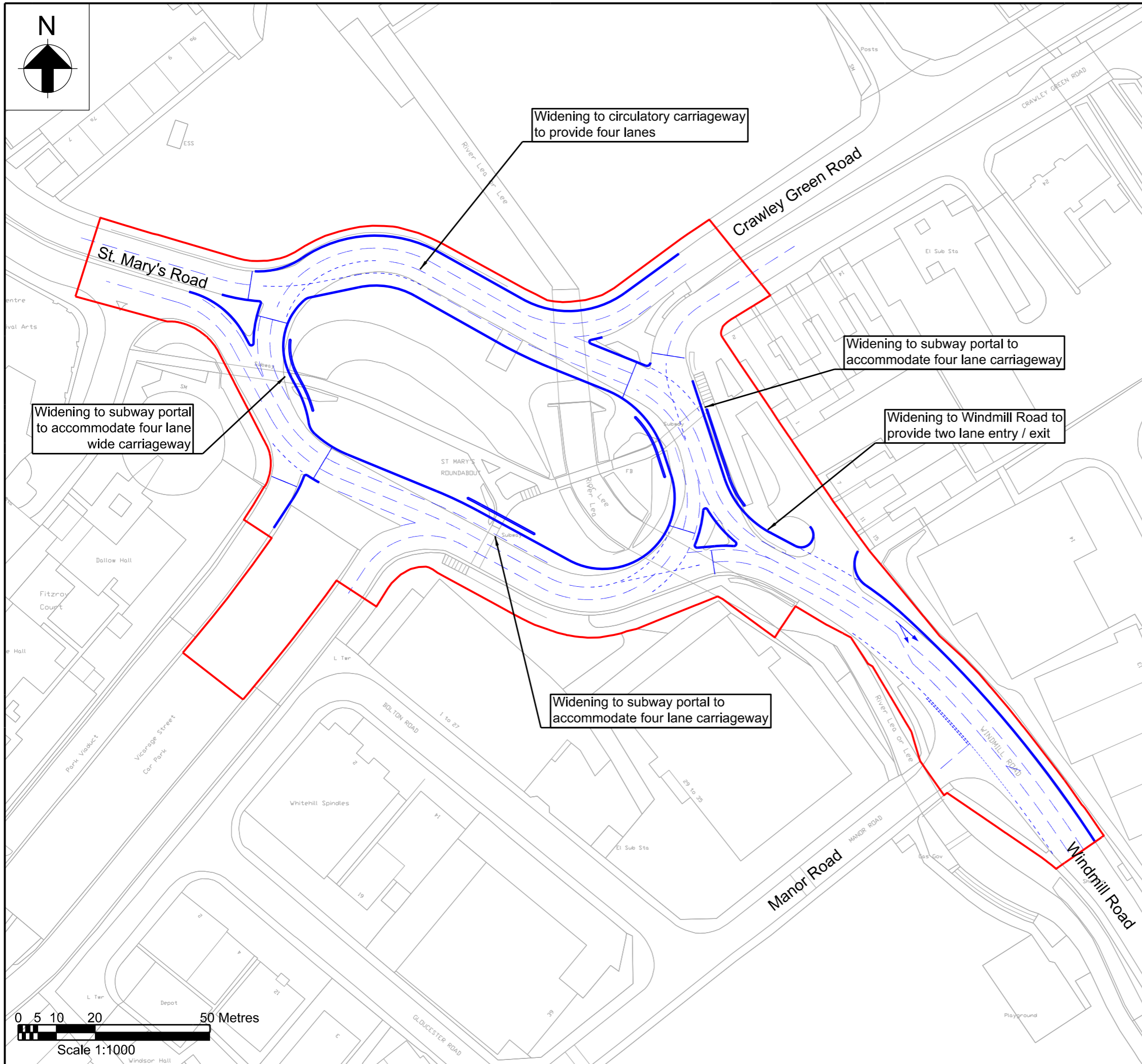
London Luton Airport Expansion Development Consent Order

Drawing Title

**HIGHWAY MITIGATION
EATON GREEN ROAD /
FRANK LESTER WAY
ASSESSMENT PHASE 2A**

Purpose of issue Additional submissions (produced following section 51 advice)				Suitability S6	
Drawn N.Scott	Checked J.Riat	Approved R.Goodall	Date 04 /23	Scale 1:500	Size A3
DCO Application Ref. TR020001		APFP Regulation 5(2)(o)	DCO Document Ref. TR020001/APP/4.13		
Drawing Number LLADCO-3C-ARP-SFA-HWM-DR-CE-0014					Revision P01
Project - Phase - Originator - Asset/Zone - Sub Asset - Type - Discp. - Number					





This drawing may contain mapping by permission of Ordnance Survey on behalf of HMSO © Crown Copyright and database rights 2022 Ordnance Survey 0100031673


All structure positions are indicative. The proposed works will be subject to detailed design development. The changes will be within limits of deviation specified in the Development Consent Order.

KEY

- Existing Mapping
- Proposed Highway Layout
- Order Limits

INDICATIVE LAYOUT

Additional submissions (produced following section 51 advice)	NS	JR	RG	04/23	P01
Revision History	Drawn	Checked	Approved	Date	Rev.



Luton Rising
Our airport.
Our community.
Our planet.

Luton Rising
Hart House Business Centre
Kimpton Road, Luton, LU2 0LA
www.lutonrising.org.uk

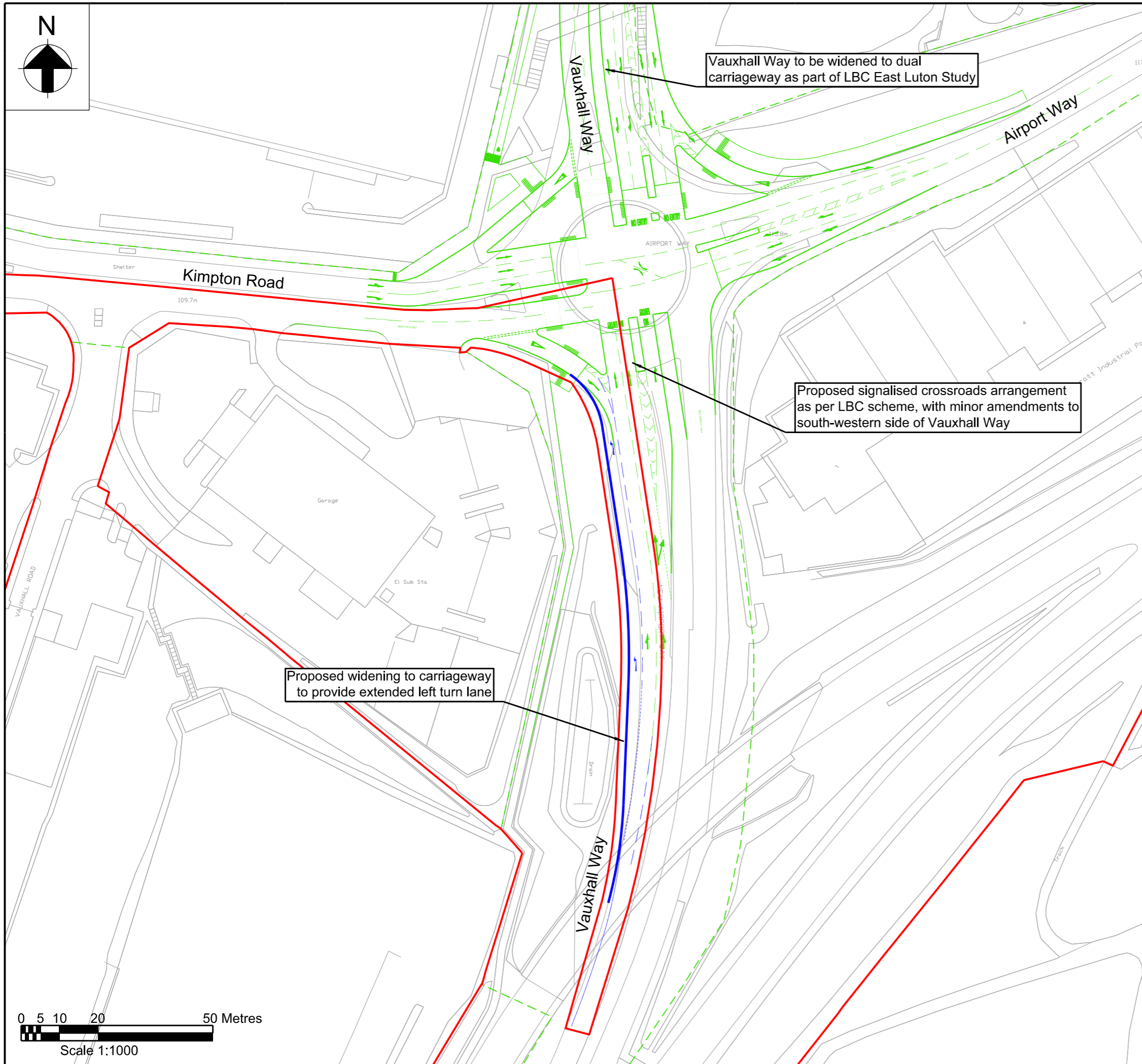
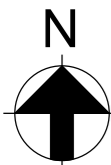
London Luton Airport Expansion Development Consent Order

Drawing Title

HIGHWAY MITIGATION WINDMILL RD / ST. MARY'S RD / CRAWLEY GREEN RD ASSESSMENT PHASE 2A

Purpose of issue Additional submissions (produced following section 51 advice)				Suitability S6	
Drawn	Checked	Approved	Date	Scale	Size
N.Scott	J.Riat	R.Goodall	04 /23	1:1000	A3
DCO Application Ref. TR020001		APFP Regulation 5(2)(o)		DCO Document Ref. TR020001/APP/4.13	

Drawing Number LLADCO-3C-ARP-SFA-HWM-DR-CE-0015	Revision P01
Project - Phase - Originator - Asset/Zone - Sub Asset - Type - Discp. - Number	



This drawing may contain mapping by permission of Ordnance Survey on behalf of HMSO © Crown Copyright and database rights 2022 Ordnance Survey 0100031673

All structure positions are indicative. The proposed works will be subject to detailed design development. The changes will be within limits of deviation specified in the Development Consent Order.

KEY

- Existing Mapping
- Proposed Highway Layout
- Proposed LBC Highway Layout (provided by LBC as part of East Luton Study)
- Order Limits

INDICATIVE LAYOUT

Additional submissions (produced following section 51 advice)	NS	JR	RG	04/23	P01
Revision History	Drawn	Checked	Approved	Date	Rev.

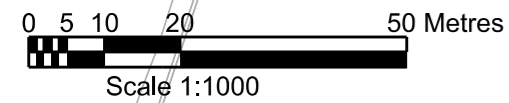
Luton Rising
Hart House Business Centre
Kimpton Road, Luton, LU2 0LA
www.lutonrising.org.uk

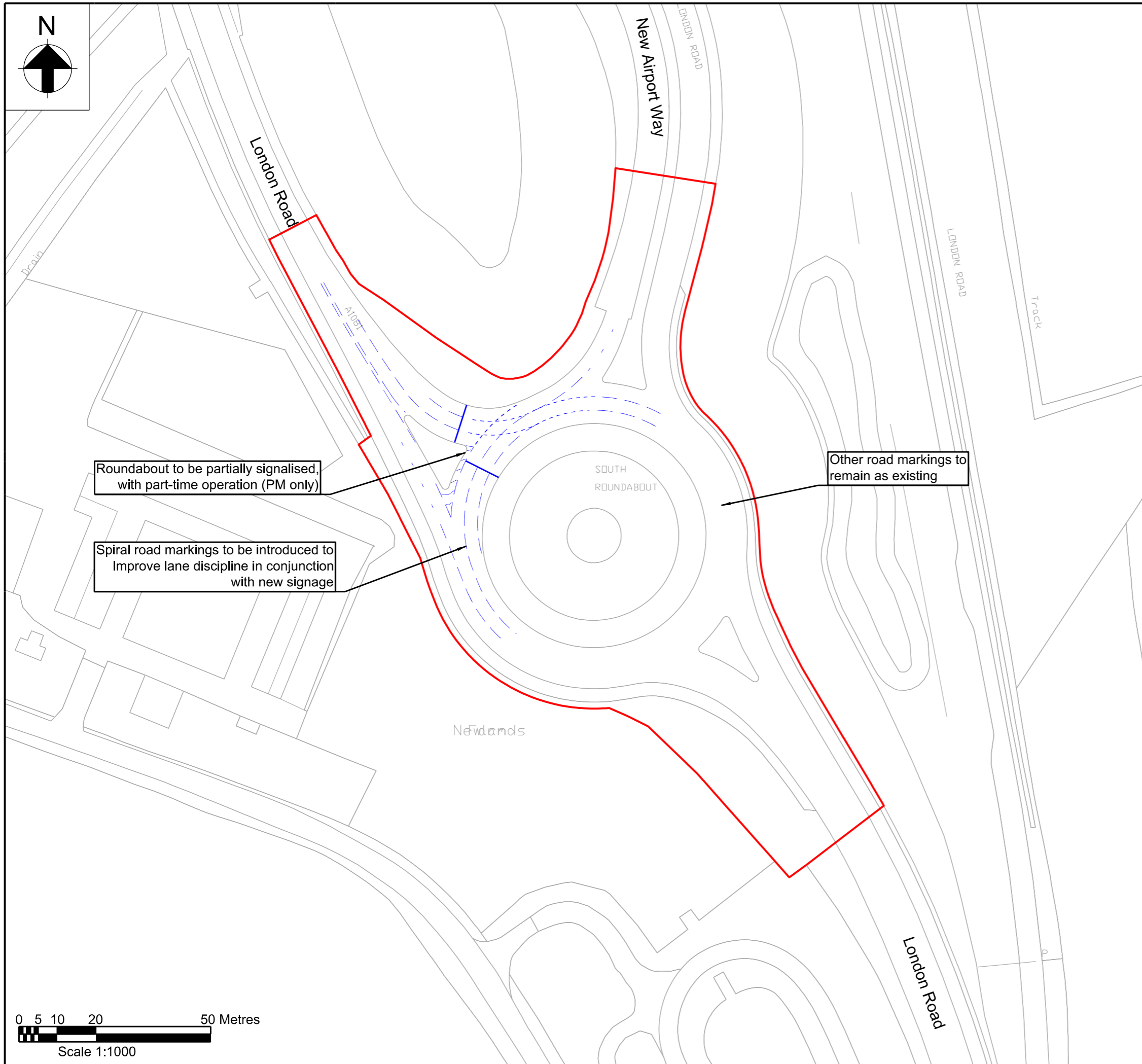
London Luton Airport Expansion Development Consent Order

Drawing Title

**HIGHWAY MITIGATION
A505 VAUXHALL WAY /
KIMPTON RD
ASSESSMENT PHASE 2A**

Purpose of issue Additional submissions (produced following section 51 advice)				Suitability S6	
Drawn	Checked	Approved	Date	Scale	Size
N.Scott	J.Riat	R.Goodall	04 /23	1:1000	A3
DCO Application Ref. TR020001		APFP Regulation 5(2)(o)		DCO Document Ref. TR020001/APP/4.13	
Drawing Number LLADCO-3C-ARP-SFA-HWM-DR-CE-0016					Revision P01
Project - Phase - Originator - Asset/Zone - Sub Asset - Type - Discp. - Number					





This drawing may contain mapping by permission of Ordnance Survey on behalf of HMSO © Crown Copyright and database rights 2022 Ordnance Survey 0100031673

All structure positions are indicative. The proposed works will be subject to detailed design development. The changes will be within limits of deviation specified in the Development Consent Order.

KEY

- Existing Mapping
- Proposed Highway Layout
- Order Limits

INDICATIVE LAYOUT

Additional submissions (produced following section 51 advice)	NS	JR	RG	04/23	P01
Revision History	Drawn	Checked	Approved	Date	Rev.



Luton Rising
Our airport.
Our community.
Our planet.

Luton Rising
Hart House Business Centre
Kimpton Road, Luton, LU2 0LA
www.lutonrising.org.uk

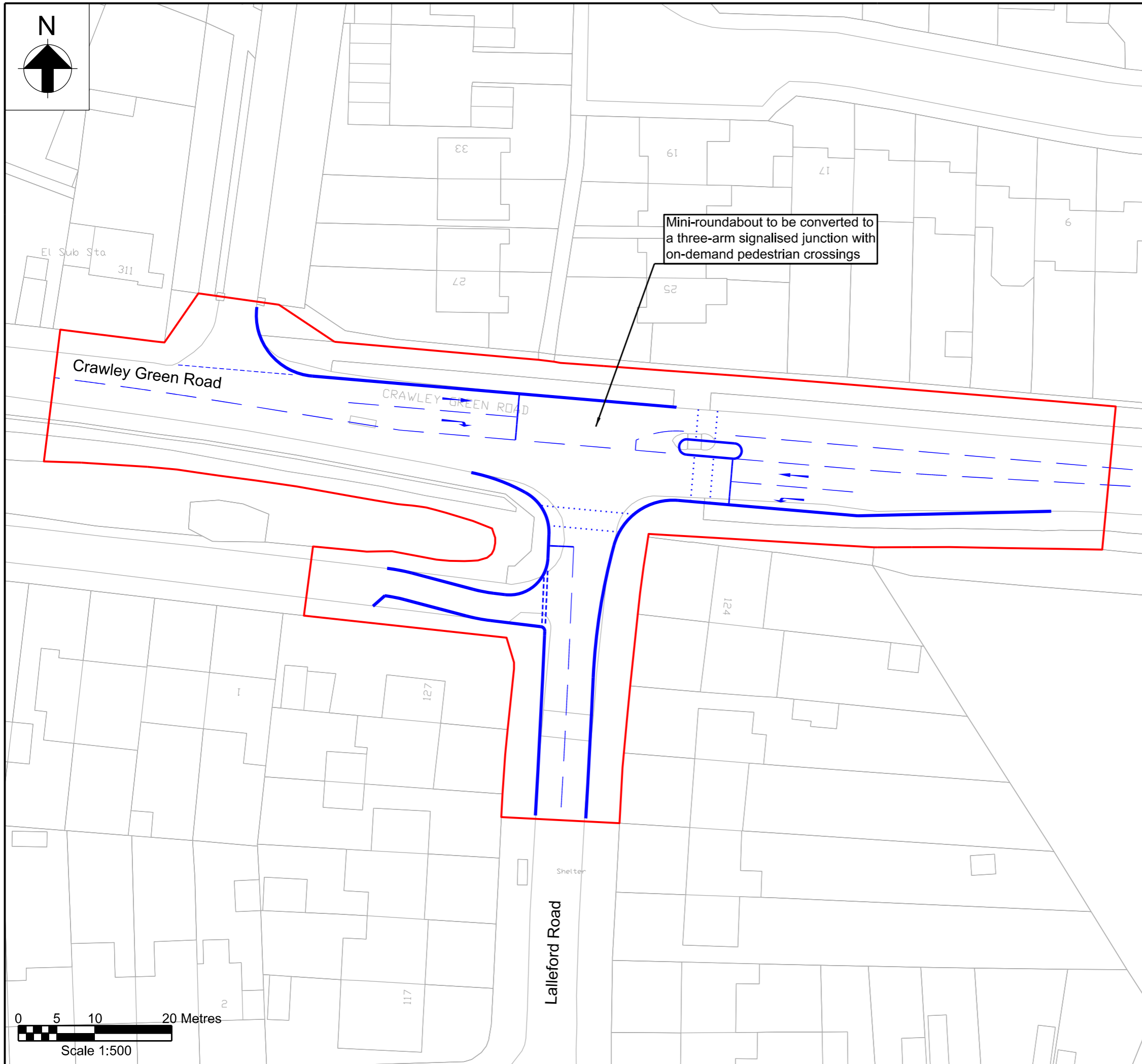
London Luton Airport Expansion Development Consent Order

Drawing Title

HIGHWAY MITIGATION A1081 NEW AIRPORT WAY / LONDON ROAD (SOUTH) ASSESSMENT PHASE 2A

Purpose of issue Additional submissions (produced following section 51 advice)				Suitability S6	
Drawn N.Scott	Checked J.Riat	Approved R.Goodall	Date 04 /23	Scale 1:1000	Size A3
DCO Application Ref. TR020001		APFP Regulation 5(2)(o)	DCO Document Ref. TR020001/APP/4.13		

Drawing Number LLADCO-3C-ARP-SFA-HWM-DR-CE-0017	Revision P01
Project - Phase - Originator - Asset/Zone - Sub Asset - Type - Discp. - Number	



This drawing may contain mapping by permission of Ordnance Survey on behalf of HMSO © Crown Copyright and database rights 2022 Ordnance Survey 0100031673

All structure positions are indicative. The proposed works will be subject to detailed design development. The changes will be within limits of deviation specified in the Development Consent Order.

KEY

- Existing Mapping
- Proposed Highway Layout
- Order Limits

INDICATIVE LAYOUT

Additional submissions (produced following section 51 advice)	NS	JR	RG	04/23	P01
Revision History	Drawn	Checked Approved	Date	Rev.	

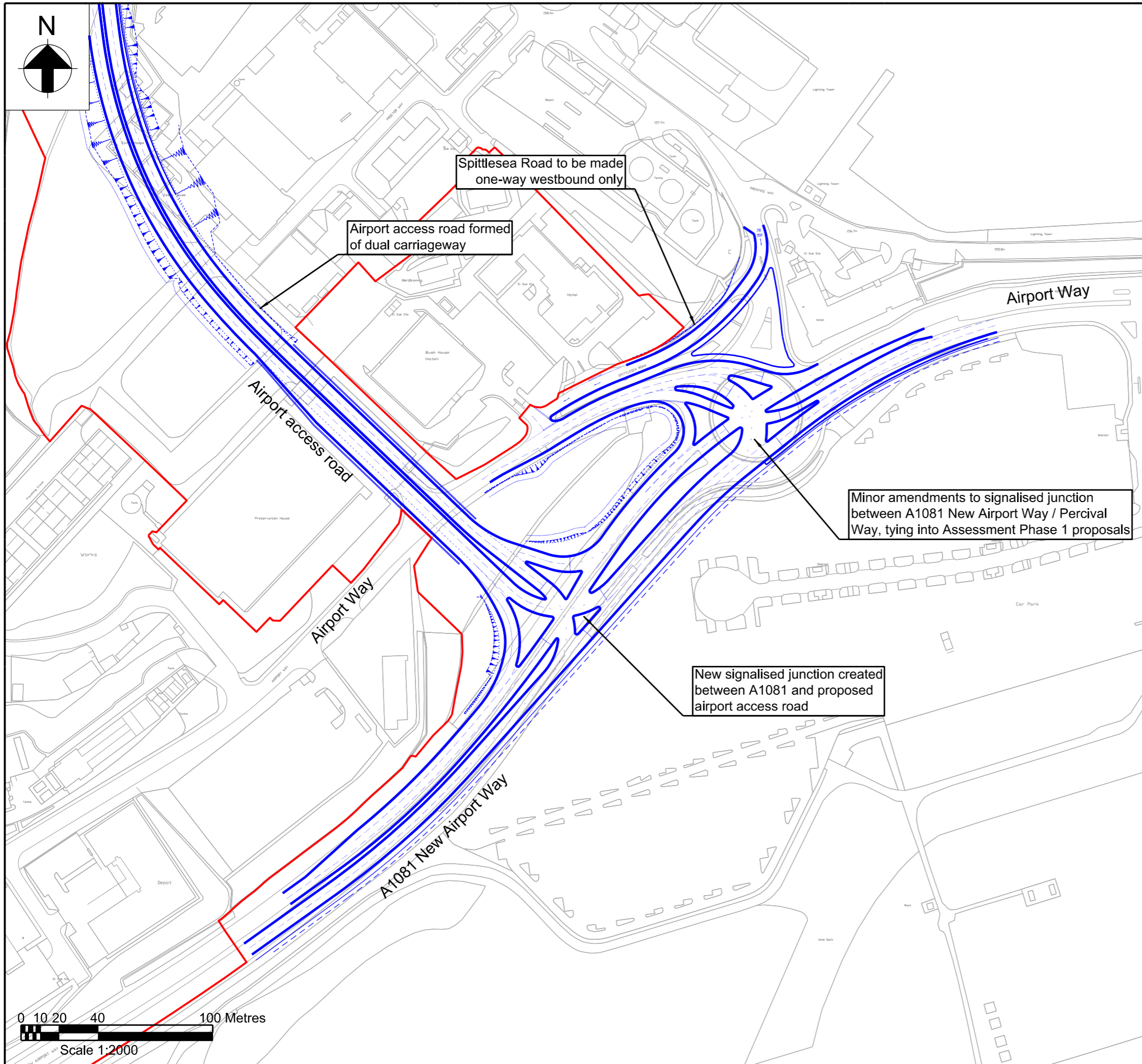
Luton Rising
Hart House Business Centre
Kimpton Road, Luton, LU2 0LA
www.lutonrising.org.uk

**London Luton Airport Expansion
Development Consent Order**

Drawing Title
**HIGHWAY MITIGATION
CRAWLEY GREEN ROAD /
LALLEFORD ROAD
ASSESSMENT PHASE 2A**

Purpose of issue Additional submissions (produced following section 51 advice)				Suitability S6	
Drawn N.Scott	Checked J.Riat	Approved R.Goodall	Date 04 /23	Scale 1:500	Size A3
DCO Application Ref. TR020001		APFP Regulation 5(2)(o)	DCO Document Ref. TR020001/APP/4.13		

Drawing Number LLADCO-3C-ARP-SFA-HWM-DR-CE-0018	Revision P01
Project - Phase - Originator - Asset/Zone - Sub Asset - Type - Discp. - Number	



This drawing may contain mapping by permission of Ordnance Survey on behalf of HMSO © Crown Copyright and database rights 2022 Ordnance Survey 0100031673

All structure positions are indicative. The proposed works will be subject to detailed design development. The changes will be within limits of deviation specified in the Development Consent Order.

KEY

- Existing Mapping
- Proposed Highway Layout
- Order Limits

INDICATIVE LAYOUT

Additional submissions (produced following section 51 advice)	NS	JR	RG	04/23	P01
Revision History	Drawn	Checked	Approved	Date	Rev.

Luton Rising Our airport. Our community. Our planet.

Luton Rising
Hart House Business Centre
Kimpton Road, Luton, LU2 0LA
www.lutonrising.org.uk

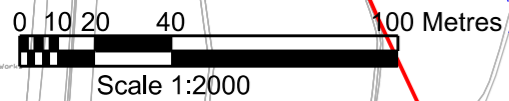
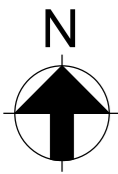
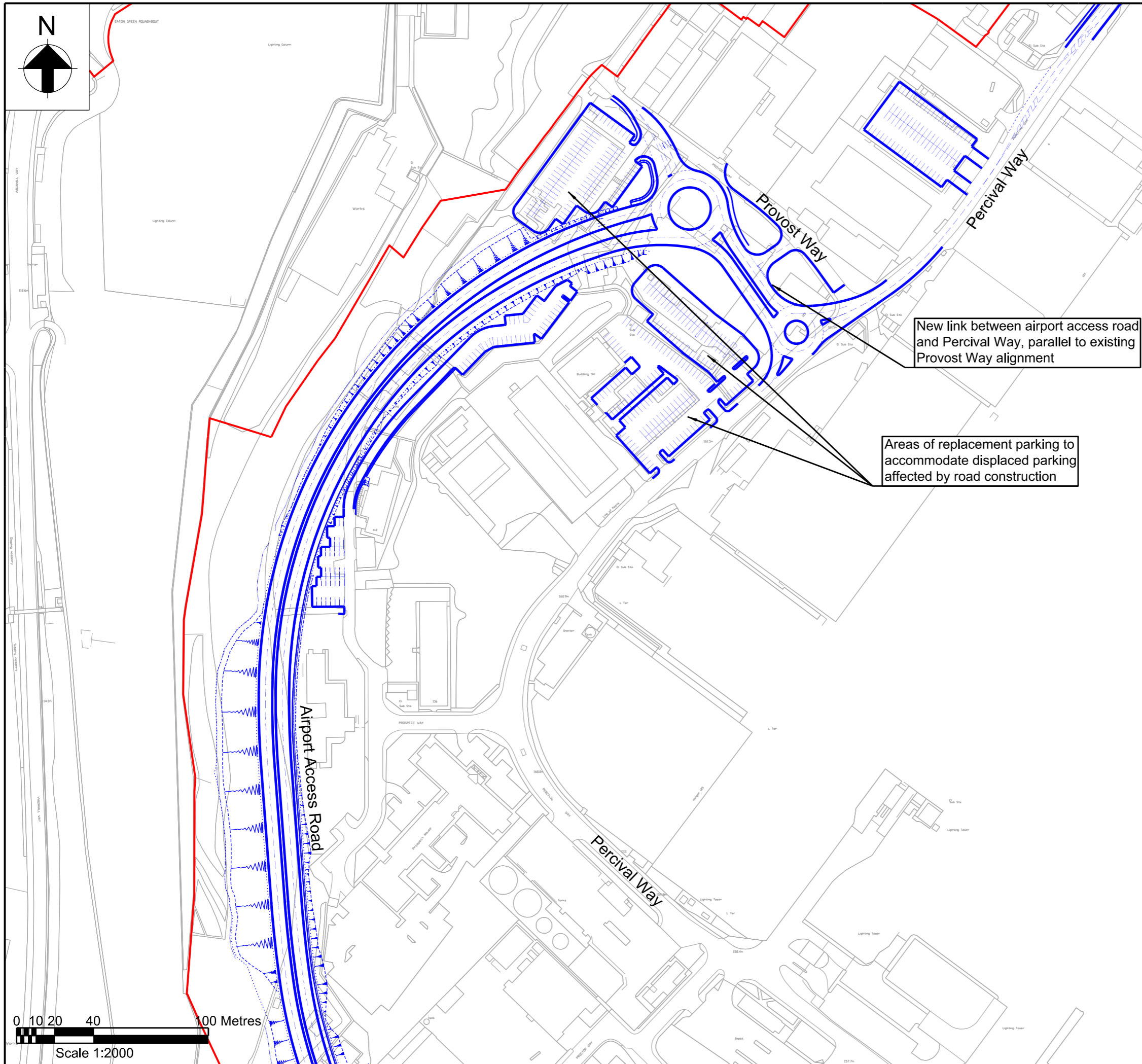
**London Luton Airport Expansion
Development Consent Order**

Drawing Title

**HIGHWAY MITIGATION
A1081 NEW AIRPORT WAY /
AIRPORT ACCESS RD
ASSESSMENT PHASE 2A**

Purpose of issue Additional submissions (produced following section 51 advice)				Suitability S6	
Drawn N.Scott	Checked J.Riat	Approved R.Goodall	Date 04 /23	Scale 1:2000	Size A3
DCO Application Ref. TR020001		APFP Regulation 5(2)(o)	DCO Document Ref. TR020001/APP/4.13		

Drawing Number LLADCO-3C-ARP-SFA-HWM-DR-CE-0019	Revision P01
Project - Phase - Originator - Asset/Zone - Sub Asset - Type - Discp. - Number	



This drawing may contain mapping by permission of Ordnance Survey on behalf of HMSO © Crown Copyright and database rights 2022 Ordnance Survey 0100031673

All structure positions are indicative. The proposed works will be subject to detailed design development. The changes will be within limits of deviation specified in the Development Consent Order.

KEY

- Existing Mapping
- Proposed Highway Layout
- Order Limits

INDICATIVE LAYOUT

Additional submissions (produced following section 51 advice)	NS	JR	RG	04/23	P01
Revision History	Drawn	Checked	Approved	Date	Rev.



Luton Rising
Our airport.
Our community.
Our planet.

Luton Rising
Hart House Business Centre
Kimpton Road, Luton, LU2 0LA
www.lutonrising.org.uk

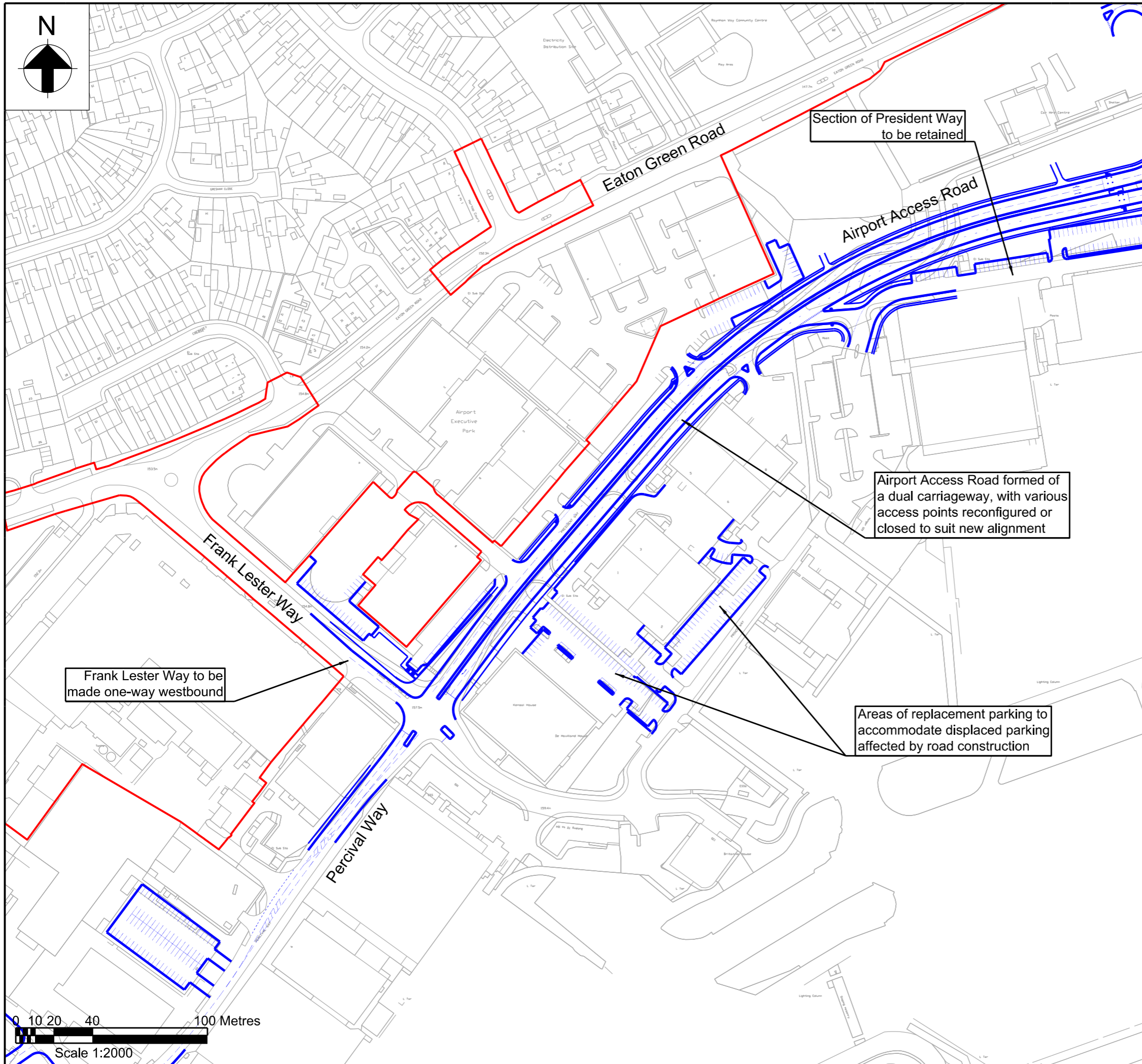
London Luton Airport Expansion Development Consent Order

Drawing Title

HIGHWAY MITIGATION AIRPORT ACCESS ROAD / PROVOST WAY ASSESSMENT PHASE 2A

Purpose of issue Additional submissions (produced following section 51 advice)				Suitability S6	
Drawn	Checked	Approved	Date	Scale	Size
N.Scott	J.Riat	R.Goodall	04 /23	1:2000	A3
DCO Application Ref.	APFP Regulation	DCO Document Ref.			
TR020001	5(2)(o)	TR020001/APP/4.13			

Drawing Number	Revision
LLADCO-3C-ARP-SFA-HWM-DR-CE-0020	P01
Project - Phase - Originator - Asset/Zone - Sub Asset - Type - Discp. - Number	



This drawing may contain mapping by permission of Ordnance Survey on behalf of HMSO © Crown Copyright and database rights 2022 Ordnance Survey 0100031673

All structure positions are indicative. The proposed works will be subject to detailed design development. The changes will be within limits of deviation specified in the Development Consent Order.

KEY

- Existing Mapping
- Proposed Highway Layout
- Order Limits

INDICATIVE LAYOUT

Additional submissions (produced following section 51 advice)	NS	JR	RG	04/23	P01
Revision History	Drawn	Checked	Approved	Date	Rev.

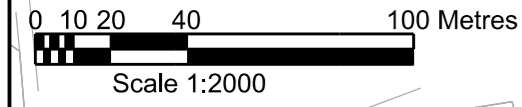
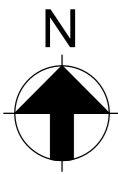
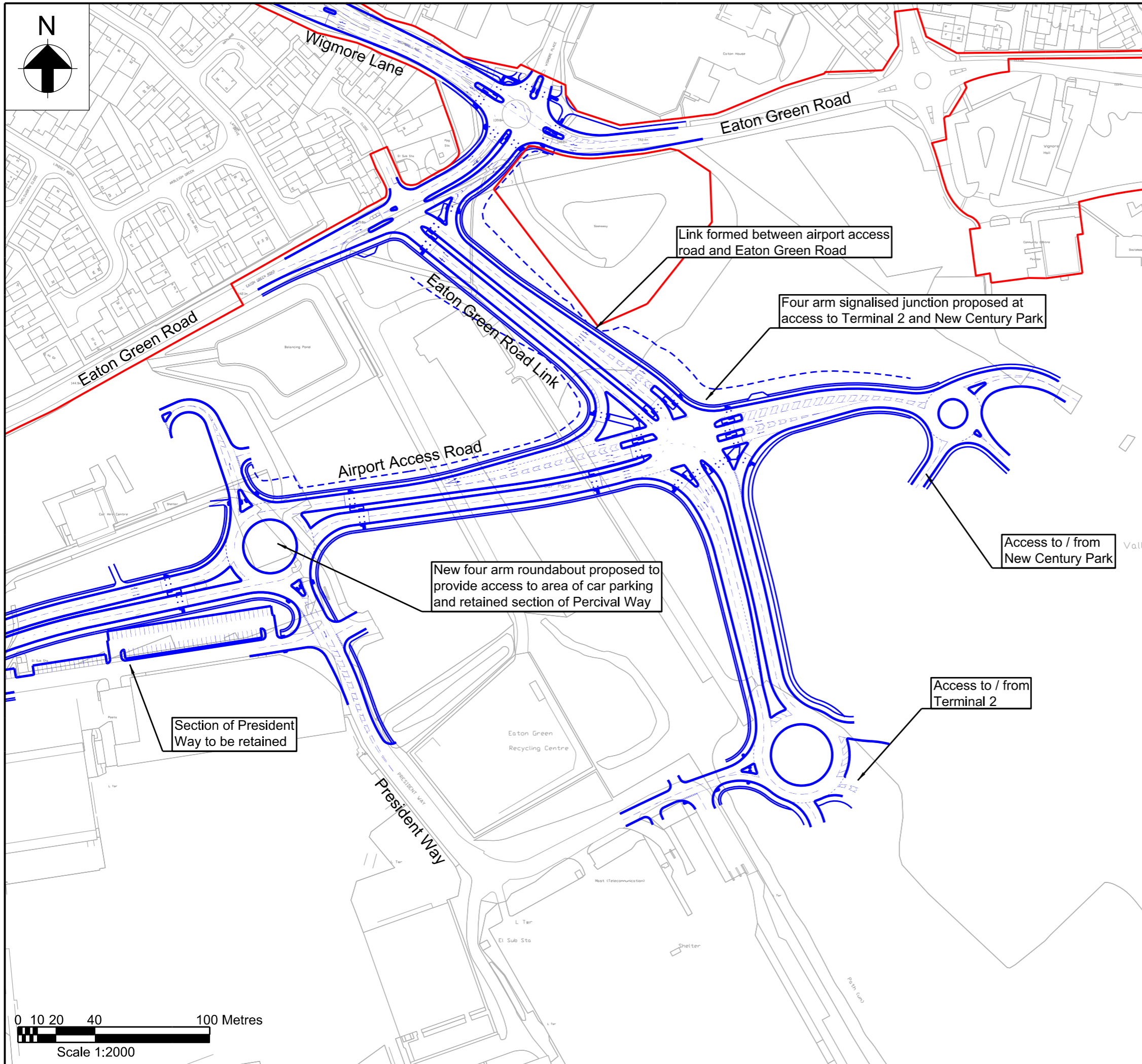
Luton Rising
Hart House Business Centre
Kimpton Road, Luton, LU2 0LA
www.lutonrising.org.uk

London Luton Airport Expansion Development Consent Order

Drawing Title

HIGHWAY MITIGATION AIRPORT ACCESS ROAD / FRANK LESTER WAY ASSESSMENT PHASE 2A

Purpose of issue Additional submissions (produced following section 51 advice)				Suitability S6	
Drawn N.Scott	Checked J.Riat	Approved R.Goodall	Date 04 /23	Scale 1:2000	Size A3
DCO Application Ref. TR020001		APFP Regulation 5(2)(o)	DCO Document Ref. TR020001/APP/4.13		
Drawing Number LLADCO-3C-ARP-SFA-HWM-DR-CE-0021					Revision P01
Project - Phase - Originator - Asset/Zone - Sub Asset - Type - Discp. - Number					



This drawing may contain mapping by permission of Ordnance Survey on behalf of HMSO © Crown Copyright and database rights 2022 Ordnance Survey 0100031673
 All structure positions are indicative. The proposed works will be subject to detailed design development. The changes will be within limits of deviation specified in the Development Consent Order.

- KEY**
- Existing Mapping
 - Proposed Highway Layout
 - Order Limits

INDICATIVE LAYOUT

DCO Submission	NS	JR	RG	04/23	P01
Revision History	Drawn	Checked	Approved	Date	Rev.

Luton Rising
 Our airport. Our community. Our planet.

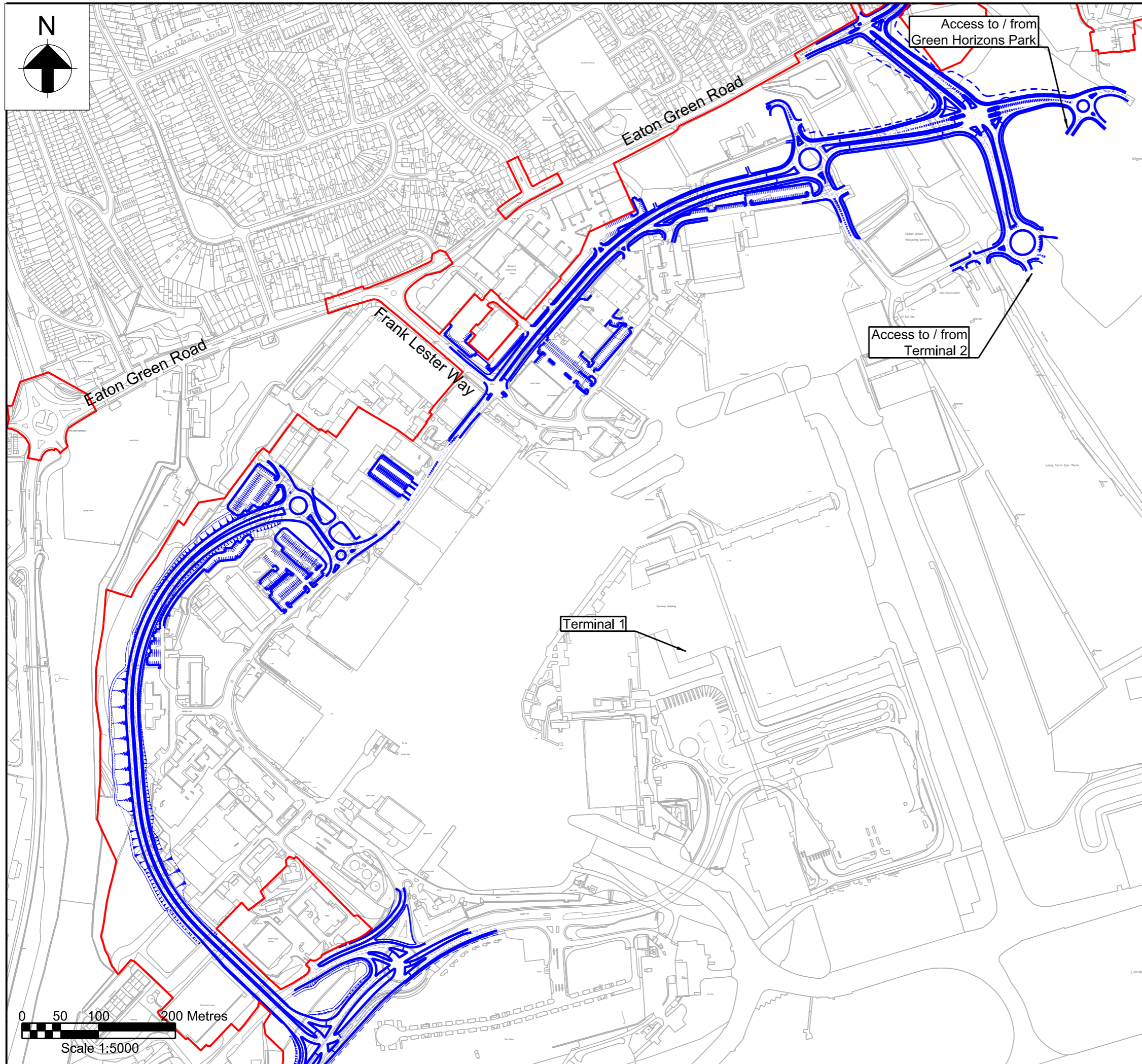
Luton Rising
 Hart House Business Centre
 Kimpton Road, Luton, LU2 0LA
 www.lutonrising.org.uk

**London Luton Airport Expansion
 Development Consent Order**

Drawing Title

**HIGHWAY MITIGATION
 AIRPORT ACCESS ROAD /
 EATON GREEN RD LINK
 ASSESSMENT PHASE 2A**

Purpose of issue Additional submissions (produced following section 51 advice)				Suitability S6	
Drawn	Checked	Approved	Date	Scale	Size
N.Scott	J.Riat	R.Goodall	04 /23	1:2000	A3
DCO Application Ref. TR020001		APFP Regulation 5(2)(o)		DCO Document Ref. TR020001/APP/4.13	
Drawing Number LLADCO-3C-ARP-SFA-HWM-DR-CE-0022					Revision P01
Project - Phase - Originator - Asset/Zone - Sub Asset - Type - Discp. - Number					



This drawing may contain mapping by permission of Ordnance Survey on behalf of HMSO © Crown Copyright and database rights 2022 Ordnance Survey 0100031673

All structure positions are indicative. The proposed works will be subject to detailed design development. The changes will be within limits of deviation specified in the Development Consent Order.

KEY

- Existing Mapping
- Proposed Highway Layout
- Order Limits

INDICATIVE LAYOUT

Additional submissions (produced following section 51 advice)	NS	JR	RG	04/23	P01
Revision History	Drawn	Checked	Approved	Date	Rev.

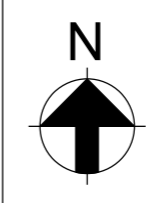
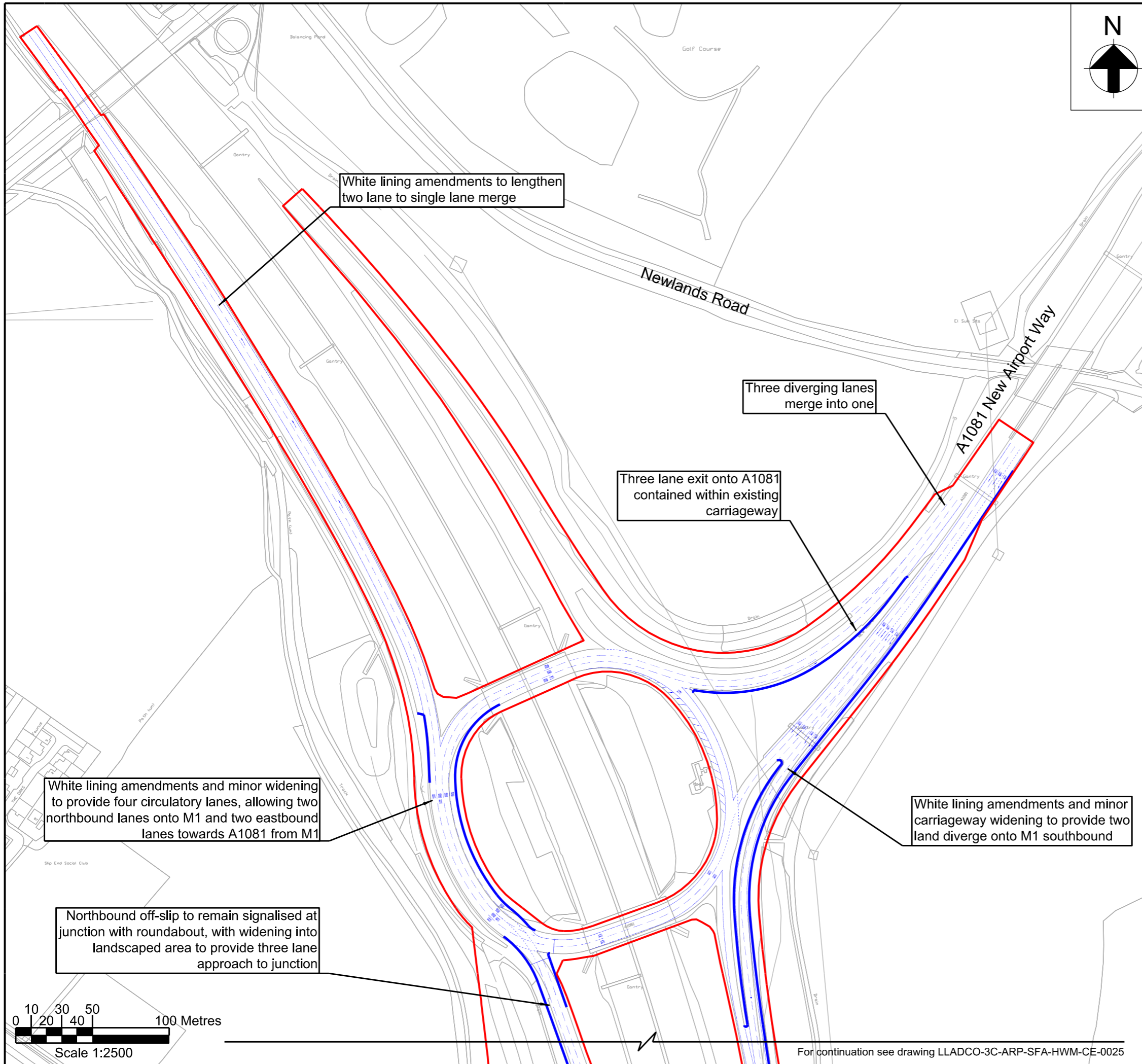
Luton Rising
 Our airport. Our community. Our planet.
 Luton Rising
 Hart House Business Centre
 Kimpton Road, Luton, LU2 0LA
 www.lutonrising.org.uk

London Luton Airport Expansion Development Consent Order

Drawing Title
**HIGHWAY MITIGATION
 AIRPORT ACCESS ROAD
 ENTIRE ALIGNMENT
 ASSESSMENT PHASE 2A**

Purpose of issue Additional submissions (produced following section 51 advice)				Suitability S6	
Drawn N.Scott	Checked J.Riat	Approved R.Goodall	Date 04 /23	Scale 1:5000	Size A3
DCO Application Ref. TR020001		APFP Regulation 5(2)(o)	DCO Document Ref. TR020001/APP/4.13		
Drawing Number LLADCO-3C-ARP-SFA-HWM-DR-CE-0023					Revision P01

Project - Phase - Originator - Asset/Zone - Sub Asset - Type - Discp. - Number



This drawing may contain mapping by permission of Ordnance Survey on behalf of HMSO © Crown Copyright and database rights 2022 Ordnance Survey 0100031673

All structure positions are indicative. The proposed works will be subject to detailed design development. The changes will be within limits of deviation specified in the Development Consent Order.

KEY

- Existing Mapping
- Proposed Highway Layout
- Order Limits

INDICATIVE LAYOUT

Additional submissions (produced following section 51 advice)	NS	JR	RG	04/23	P01
Revision History	Drawn	Checked	Approved	Date	Rev.

Luton Rising Our airport. Our community. Our planet.

Luton Rising
Hart House Business Centre
Kimpton Road, Luton, LU2 0LA
www.lutonrising.org.uk

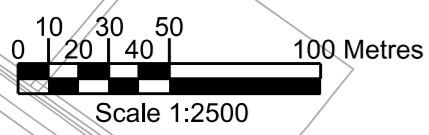
London Luton Airport Expansion Development Consent Order

Drawing Title

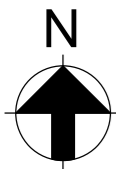
**HIGHWAY MITIGATION
M1 JUNCTION 10
ASSESSMENT PHASE 2A
SHEET 1 OF 2**

Purpose of issue				Suitability	
Additional submissions (produced following section 51 advice)				S6	
Drawn	Checked	Approved	Date	Scale	Size
N.Scott	J.Riat	R.Goodall	04 /23	1:2500	A3
DCO Application Ref.		APFP Regulation		DCO Document Ref.	
TR020001		5(2)(o)		TR020001/APP/4.13	

Drawing Number	Revision
LLADCO-3C-ARP-SFA-HWM-DR-CE-0024	P01
Project - Phase - Originator - Asset/Zone - Sub Asset - Type - Discp. - Number	



For continuation see drawing LLADCO-3C-ARP-SFA-HWM-CE-0025



For continuation see drawing LLADCO-3C-ARP-SFA-HWM-CE-0024

Existing exit lane from roundabout onto southbound on-slip is required to merge into two-lane segregated left turn

Segregated left turn lanes from A1081 onto M1 southbound slip road

Section of informal two-lane merge along southbound on-slip, in advance of joining main carriageway

Extent of existing merge nosing moved north by approx. 25m through amendments to white lining, increasing overall length of southbound merge onto M1





Amendments shown to white lining outside of Order Limits would be delivered in conjunction with National Highways

Southern merge point moved south by approx. 150m through amendments to white lining

This drawing may contain mapping by permission of Ordnance Survey on behalf of HMSO © Crown Copyright and database rights 2022 Ordnance Survey 0100031673

All structure positions are indicative. The proposed works will be subject to detailed design development. The changes will be within limits of deviation specified in the Development Consent Order.

KEY

-  Existing Mapping
-  Proposed Highway Layout
-  Proposed Highway Layout outside of Order Limits (to be undertaken by National Highways)
-  Order Limits

INDICATIVE LAYOUT

Additional submissions (produced following section 51 advice)	NS	JR	RG	04/23	P01
Revision History	Drawn	Checked	Approved	Date	Rev.



Luton Rising
Our airport.
Our community.
Our planet.

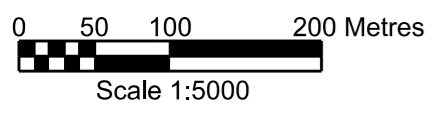
Luton Rising
Hart House Business Centre
Kimpton Road, Luton, LU2 0LA
www.lutonrising.org.uk

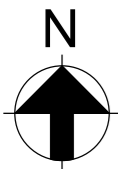
London Luton Airport Expansion Development Consent Order

Drawing Title

**HIGHWAY MITIGATION
M1 JUNCTION 10
ASSESSMENT PHASE 2A
SHEET 2 OF 2**

Purpose of issue Additional submissions (produced following section 51 advice)				Suitability S6	
Drawn N.Scott	Checked J.Riat	Approved R.Goodall	Date 04 /23	Scale 1:5000	Size A3
DCO Application Ref. TR020001		APFP Regulation 5(2)(o)		DCO Document Ref. TR020001/APP/4.13	
Drawing Number LLADCO-3C-ARP-SFA-HWM-DR-CE-0025					Revision P01
Project - Phase - Originator - Asset/Zone - Sub Asset - Type - Discp. - Number					





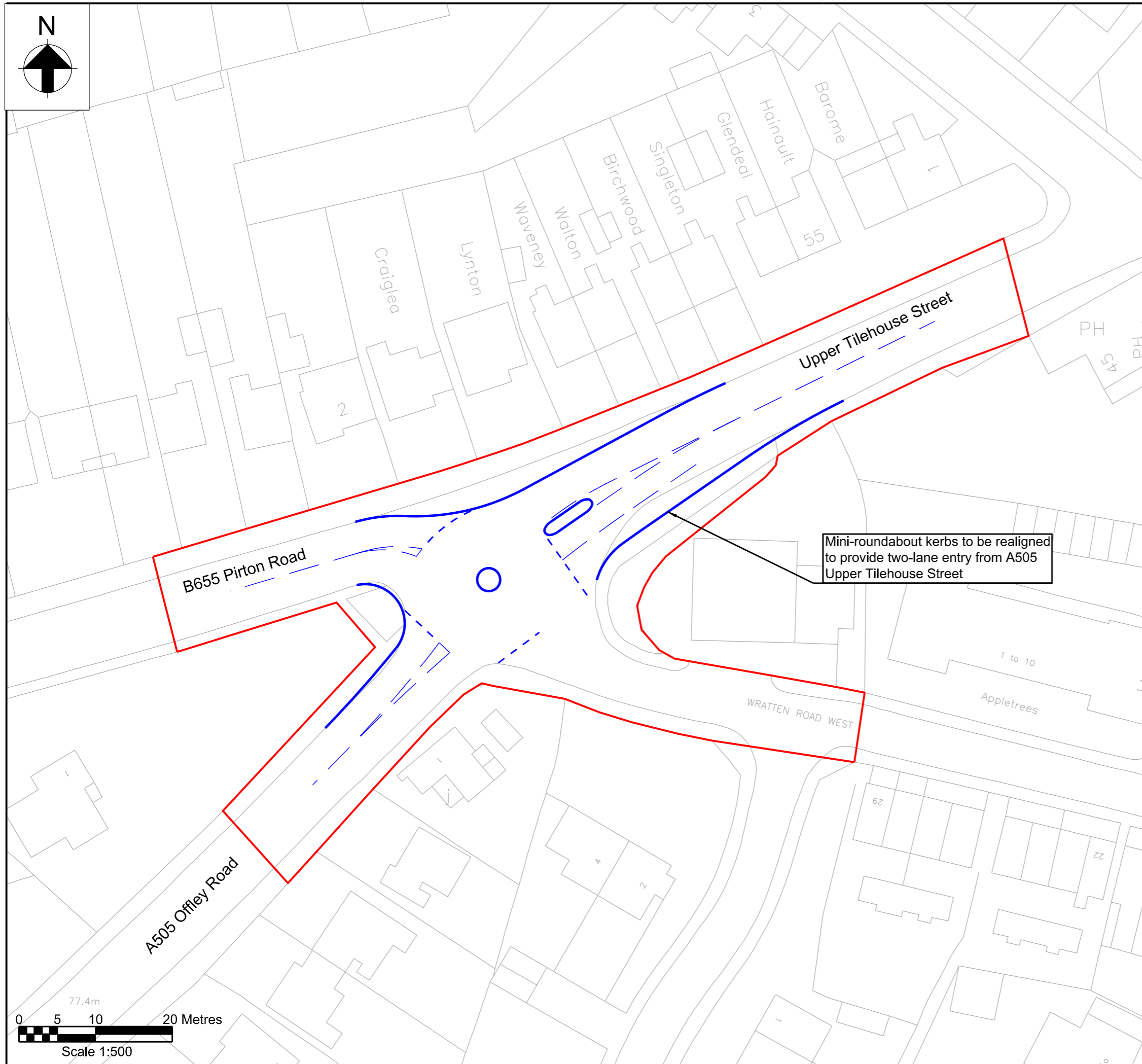
This drawing may contain mapping by permission of Ordnance Survey on behalf of HMSO © Crown Copyright and database rights 2022 Ordnance Survey 0100031673

All structure positions are indicative. The proposed works will be subject to detailed design development. The changes will be within limits of deviation specified in the Development Consent Order.


KEY

- Existing Mapping
- Proposed Highway Layout
- Order Limits

INDICATIVE LAYOUT



Additional submissions (produced following section 51 advice)	NS	JR	RG	04/23	P01
Revision History	Drawn	Checked Approved		Date	Rev.



Luton Rising
Our airport.
Our community.
Our planet.

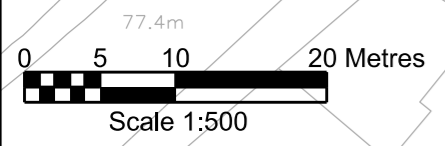
Luton Rising
Hart House Business Centre
Kimpton Road, Luton, LU2 0LA
www.lutonrising.org.uk

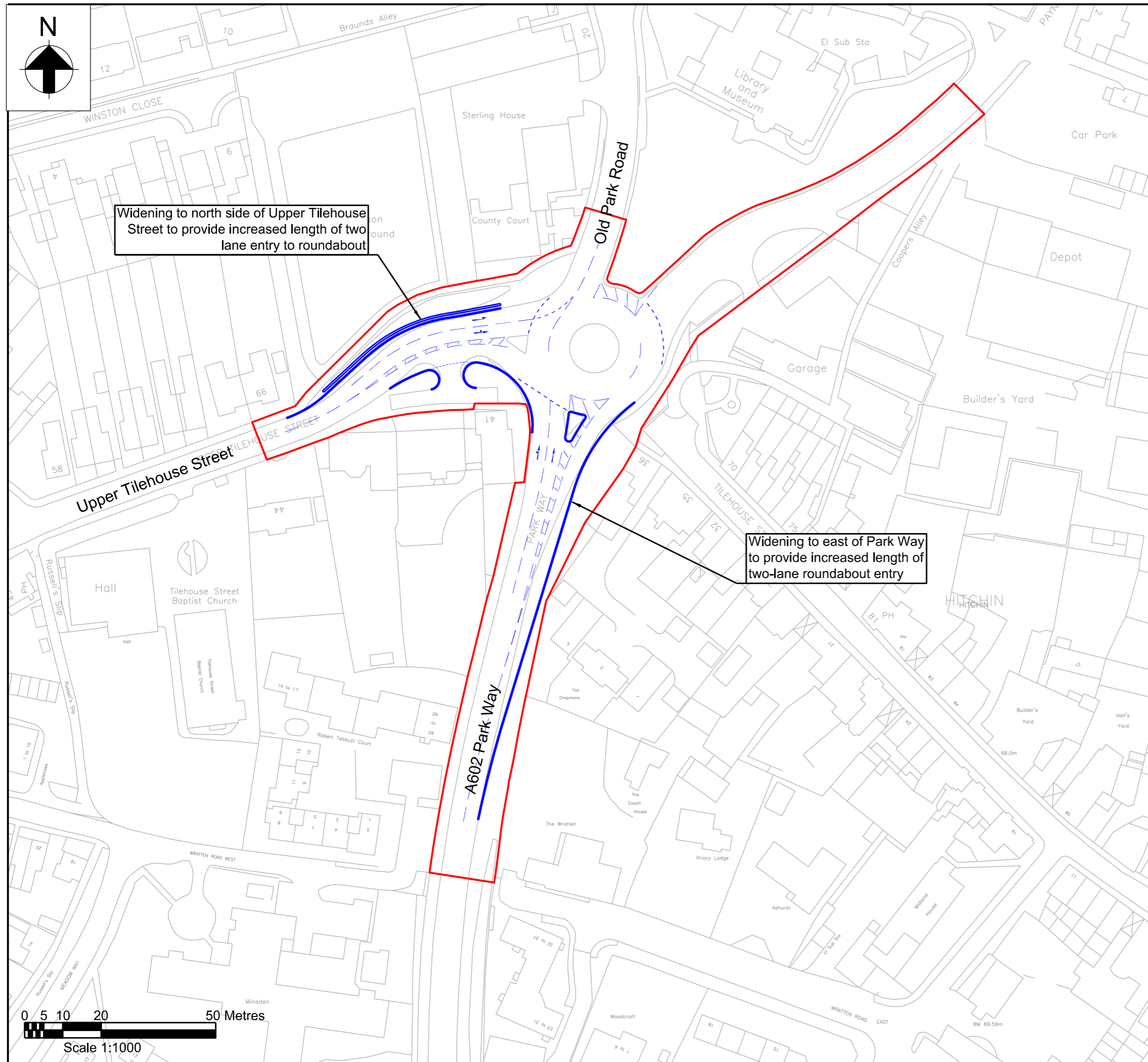
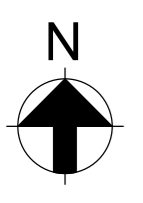
London Luton Airport Expansion Development Consent Order

Drawing Title

HIGHWAY MITIGATION A505 / UPPER TILEHOUSE ST ASSESSMENT PHASE 2A

Purpose of issue Additional submissions (produced following section 51 advice)				Suitability S6	
Drawn	Checked	Approved	Date	Scale	Size
N.Scott	J.Riat	R.Goodall	04 /23	1:500	A3
DCO Application Ref. TR020001		APFP Regulation 5(2)(o)		DCO Document Ref. TR020001/APP/4.13	
Drawing Number LLADCO-3C-ARP-SFA-HWM-DR-CE-0026					Revision P01
Project - Phase - Originator - Asset/Zone - Sub Asset - Type - Discp. - Number					





This drawing may contain mapping by permission of Ordnance Survey on behalf of HMSO © Crown Copyright and database rights 2022 Ordnance Survey 0100031673

All structure positions are indicative. The proposed works will be subject to detailed design development. The changes will be within limits of deviation specified in the Development Consent Order.

- KEY**
- Existing Mapping
 - Proposed Highway Layout
 - Order Limits

INDICATIVE LAYOUT

Additional submissions (produced following section 51 advice)	NS	JR	RG	04/23	P01
Revision History	Drawn	Checked Approved		Date	Rev.

Luton Rising Our airport. Our community. Our planet.

Luton Rising
Hart House Business Centre
Kimpton Road, Luton, LU2 0LA
www.lutonrising.org.uk

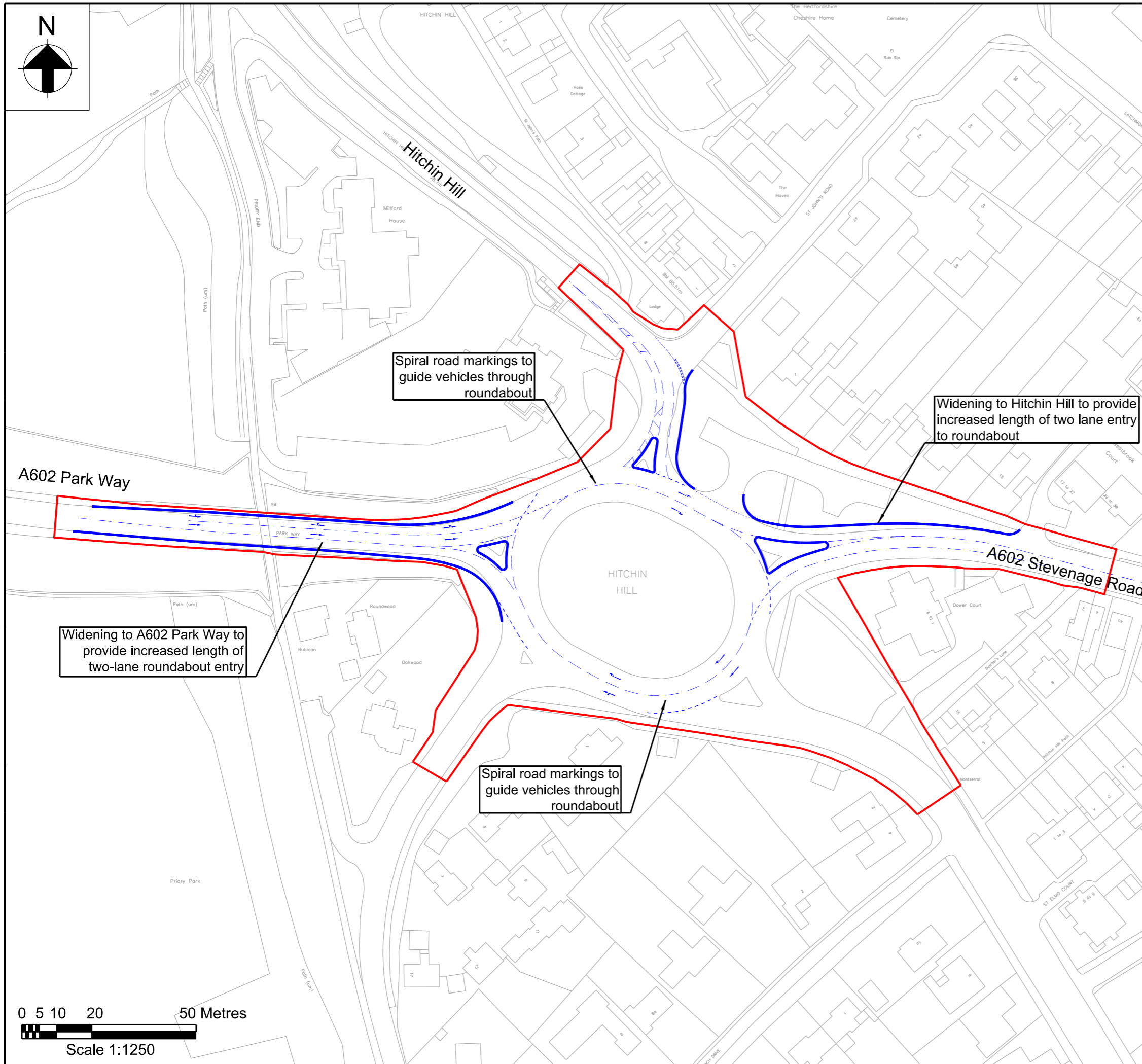
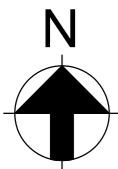
**London Luton Airport Expansion
Development Consent Order**

Drawing Title

**HIGHWAY MITIGATION
A505 UPPER TILEHOUSE ST /
A602 PARK WAY
ASSESSMENT PHASE 2A**

Purpose of issue Additional submissions (produced following section 51 advice)				Suitability S6	
Drawn N.Scott	Checked J.Riat	Approved R.Goodall	Date 04 /23	Scale 1:1000	Size A3
DCO Application Ref. TR020001		APFP Regulation 5(2)(o)	DCO Document Ref. TR020001/APP/4.13		
Drawing Number LLADCO-3C-ARP-SFA-HWM-DR-CE-0027					Revision P01
Project - Phase - Originator - Asset/Zone - Sub Asset - Type - Discp. - Number					





This drawing may contain mapping by permission of Ordnance Survey on behalf of HMSO © Crown Copyright and database rights 2022 Ordnance Survey 0100031673

All structure positions are indicative. The proposed works will be subject to detailed design development. The changes will be within limits of deviation specified in the Development Consent Order.

KEY

- Existing Mapping
- Proposed Highway Layout
- Order Limits

INDICATIVE LAYOUT

Additional submissions (produced following section 51 advice)	NS	JR	RG	04/23	P01
Revision History	Drawn	Checked Approved	Date	Rev.	



Luton Rising
Our airport.
Our community.
Our planet.

Luton Rising
Hart House Business Centre
Kimpton Road, Luton, LU2 0LA
www.lutonrising.org.uk

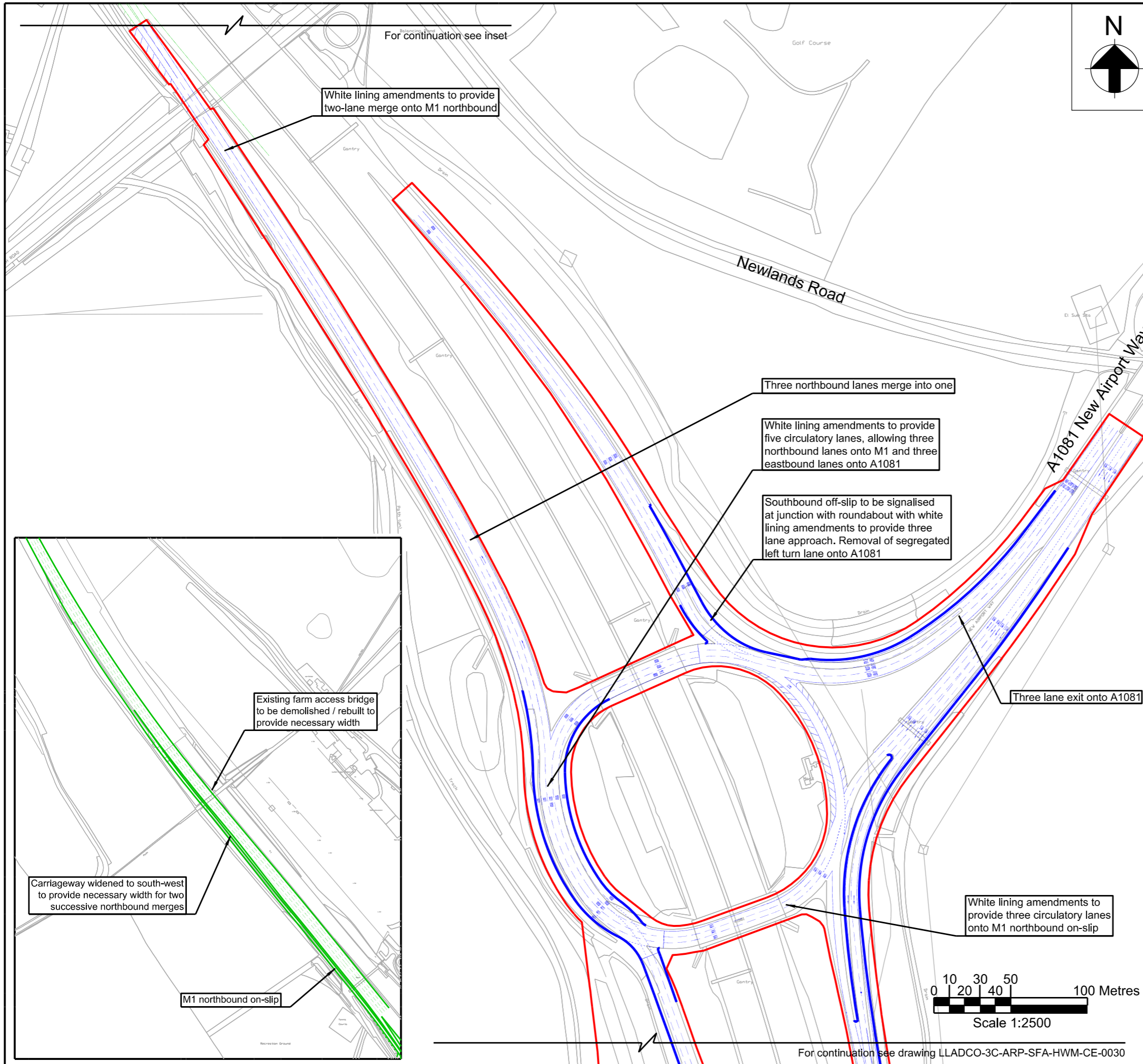
London Luton Airport Expansion Development Consent Order

Drawing Title

HIGHWAY MITIGATION A602 PARK WAY / STEVENAGE ROAD / HITCHIN HILL ASSESSMENT PHASE 2A

Purpose of issue Additional submissions (produced following section 51 advice)				Suitability S6	
Drawn N.Scott	Checked J.Riat	Approved R.Goodall	Date 04 /23	Scale 1:1250	Size A3
DCO Application Ref. TR020001		APFP Regulation 5(2)(o)	DCO Document Ref. TR020001/APP/4.13		
Drawing Number LLADCO-3C-ARP-SFA-HWM-DR-CE-0028					Revision P01
Project - Phase - Originator - Asset/Zone - Sub Asset - Type - Discp. - Number					

Future Baseline- Assessment Phase 2b
(No Airport Development)



This drawing may contain mapping by permission of Ordnance Survey on behalf of HMSO © Crown Copyright and database rights 2022 Ordnance Survey 0100031673

All structure positions are indicative. The proposed works will be subject to detailed design development. The changes will be within limits of deviation specified in the Development Consent Order.

KEY

- Existing Mapping
- Proposed Highway Layout
- Proposed Highway Layout outside of Order Limits (to be undertaken by National Highways)
- Order Limits

INDICATIVE LAYOUT

Additional submissions (produced following section 51 advice)	NS	JR	RG	04/23	P01
Revision History	Drawn	Checked	Approved	Date	Rev.

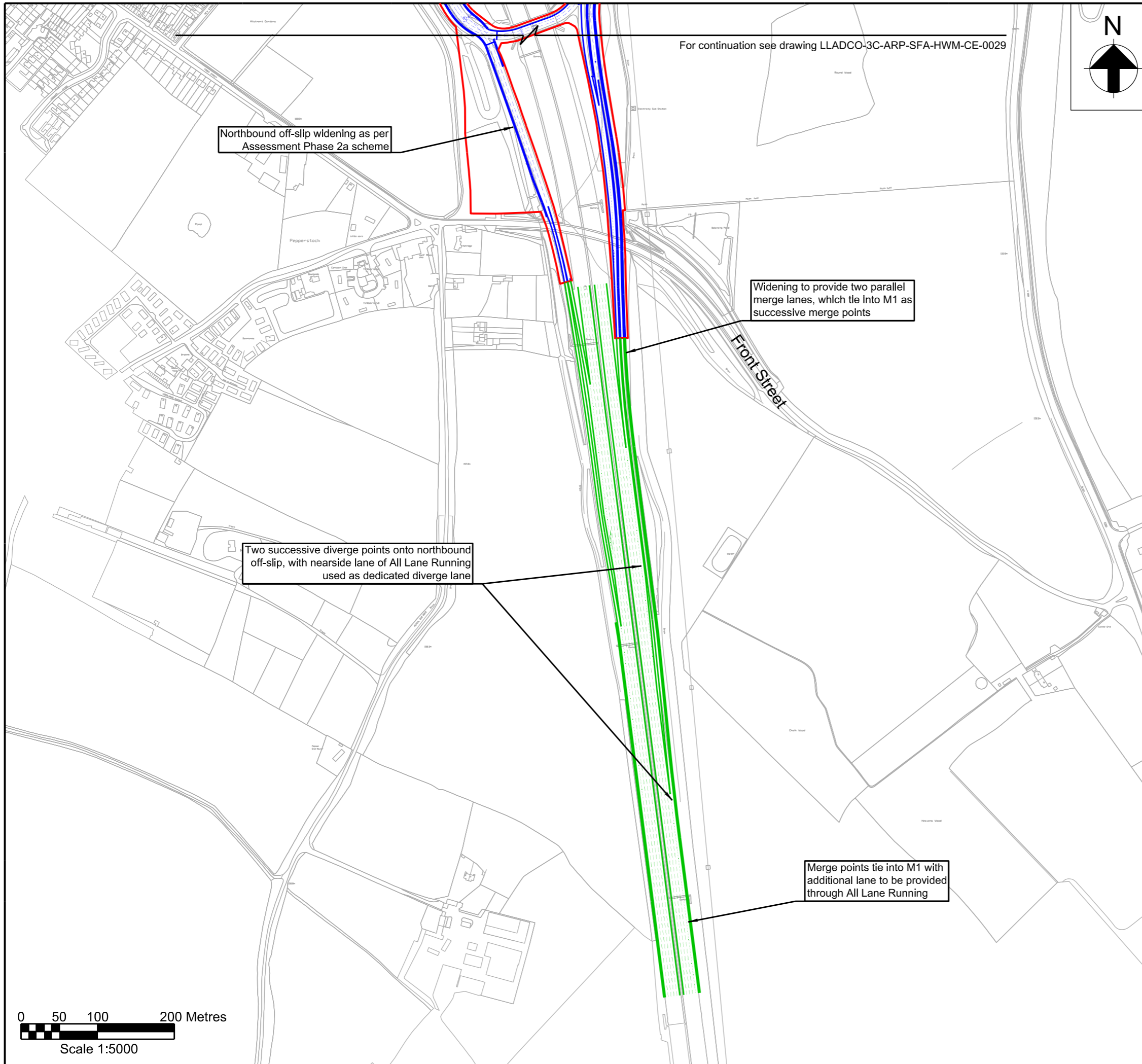
Luton Rising
 Our airport. Our community. Our planet.
 Luton Rising
 Hart House Business Centre
 Kimpton Road, Luton, LU2 0LA
 www.lutonrising.org.uk

London Luton Airport Expansion Development Consent Order

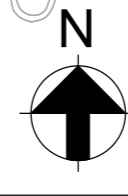
Drawing Title
**HIGHWAY MITIGATION
 M1 JUNCTION 10
 FUTURE BASELINE
 SHEET 1 OF 2**

Purpose of issue Additional submissions (produced following section 51 advice)				Suitability S6	
Drawn N.Scott	Checked J.Riat	Approved R.Goodall	Date 04 /23	Scale 1:2500	Size A3
DCO Application Ref. TR020001		APFP Regulation 5(2)(o)	DCO Document Ref. TR020001/APP/4.13		
Drawing Number LLADCO-3C-ARP-SFA-HWM-DR-CE-0029					Revision P01

Project - Phase - Originator - Asset/Zone - Sub Asset - Type - Discp. - Number



For continuation see drawing LLADCO-3C-ARP-SFA-HWM-CE-0029



This drawing may contain mapping by permission of Ordnance Survey on behalf of HMSO © Crown Copyright and database rights 2022 Ordnance Survey 0100031673

All structure positions are indicative. The proposed works will be subject to detailed design development. The changes will be within limits of deviation specified in the Development Consent Order.

KEY

- Existing Mapping
- Proposed Highway Layout
- Proposed Highway Layout outside of Order Limits (to be undertaken by National Highways)
- Order Limits

INDICATIVE LAYOUT

Additional submissions (produced following section 51 advice)	NS	JR	RG	04/23	P01
Revision History	Drawn	Checked Approved	Date	Rev.	



Luton Rising
Our airport.
Our community.
Our planet.

Luton Rising
Hart House Business Centre
Kimpton Road, Luton, LU2 0LA
www.lutonrising.org.uk

London Luton Airport Expansion Development Consent Order

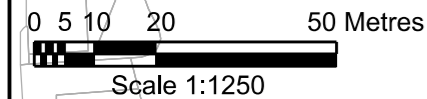
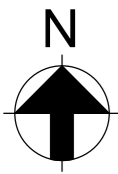
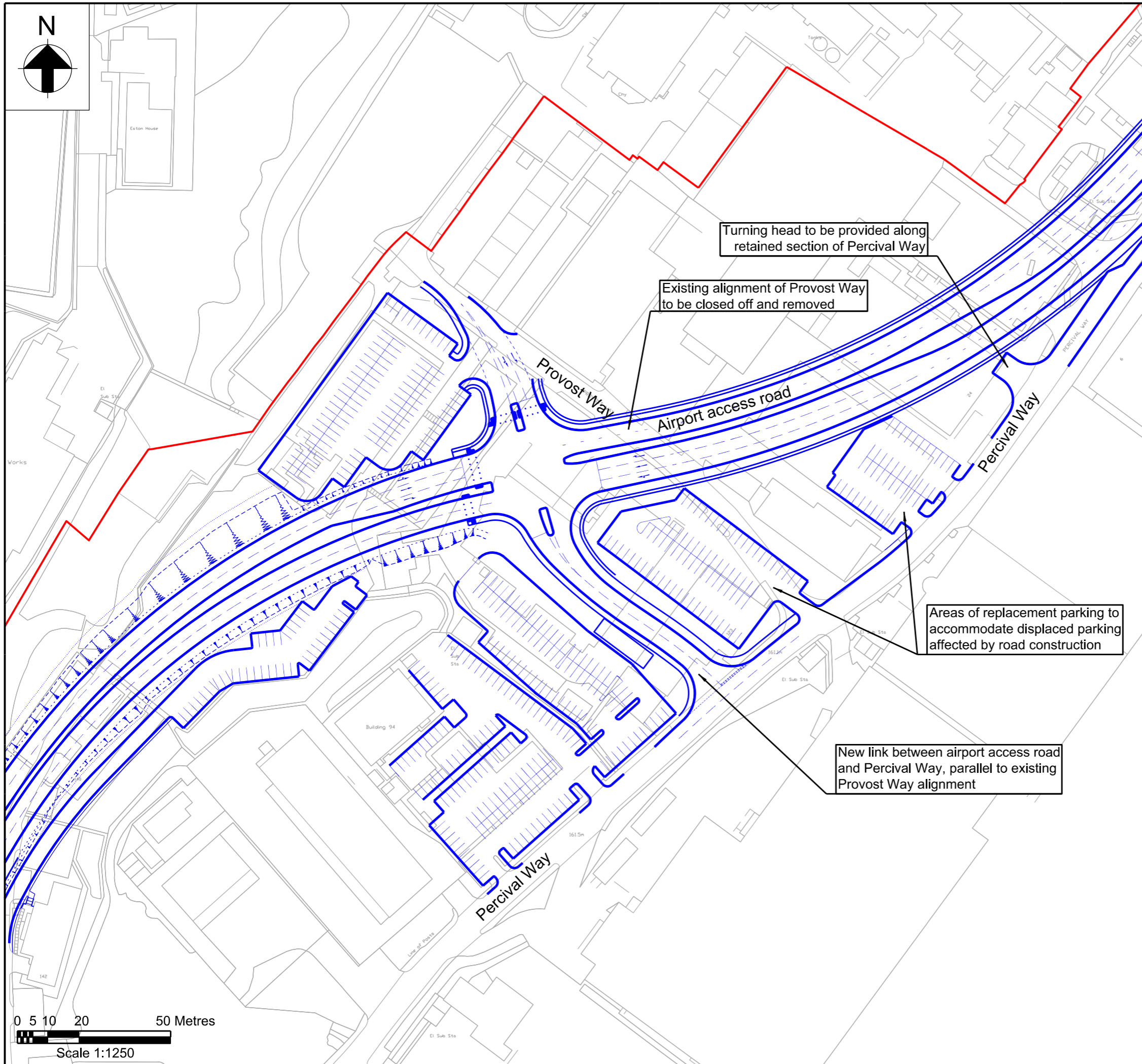
Drawing Title

HIGHWAY MITIGATION M1 JUNCTION 10 FUTURE BASELINE SHEET 2 OF 2

Purpose of issue Additional submissions (produced following section 51 advice)				Suitability S6	
Drawn N.Scott	Checked J.Riat	Approved R.Goodall	Date 04 /23	Scale 1:5000	Size A3
DCO Application Ref. TR020001		APFP Regulation 5(2)(o)	DCO Document Ref. TR020001/APP/4.13		

Drawing Number LLADCO-3C-ARP-SFA-HWM-DR-CE-0030	Revision P01
Project - Phase - Originator - Asset/Zone - Sub Asset - Type - Discp. - Number	

Assessment Phase 2b
(With Airport Development)



This drawing may contain mapping by permission of Ordnance Survey on behalf of HMSO © Crown Copyright and database rights 2022 Ordnance Survey 0100031673

All structure positions are indicative. The proposed works will be subject to detailed design development. The changes will be within limits of deviation specified in the Development Consent Order.

KEY

- Existing Mapping
- Proposed Highway Layout
- Order Limits

INDICATIVE LAYOUT

Additional submissions (produced following section 51 advice)	NS	JR	RG	04/23	P01
Revision History	Drawn	Checked Approved	Date	Rev.	

Luton Rising
Hart House Business Centre
Kimpton Road, Luton, LU2 0LA
www.lutonrising.org.uk

**London Luton Airport Expansion
Development Consent Order**

Drawing Title

**HIGHWAY MITIGATION
AIRPORT ACCESS ROAD /
PROVOST WAY
ASSESSMENT PHASE 2B**

Purpose of issue Additional submissions (produced following section 51 advice)				Suitability S6	
Drawn N.Scott	Checked J.Riat	Approved R.Goodall	Date 04 /23	Scale 1:1250	Size A3
DCO Application Ref. TR020001		APFP Regulation 5(2)(o)	DCO Document Ref. TR020001/APP/4.13		

Drawing Number LLADCO-3C-ARP-SFA-HWM-DR-CE-0031	Revision P01
Project - Phase - Originator - Asset/Zone - Sub Asset - Type - Discp. - Number	



Existing areas of parking and buildings to be removed to accommodate new hangars, with associated area of parking provided within a parallel one-way service road

Frank Lester Way one-way northbound for all traffic

Complete Airport Access Road alignment to be provided, tying into Assessment Phase 2a works

Service access only

Complete Airport Access Road alignment to be provided, tying into Assessment Phase 2a works

This drawing may contain mapping by permission of Ordnance Survey on behalf of HMSO © Crown Copyright and database rights 2022 Ordnance Survey 0100031673

All structure positions are indicative. The proposed works will be subject to detailed design development. The changes will be within limits of deviation specified in the Development Consent Order.

KEY

- Existing Mapping
- Proposed Highway Layout
- Order Limits

INDICATIVE LAYOUT

Additional submissions (produced following section 51 advice)	NS	JR	RG	04/23	P01
Revision History	Drawn	Checked Approved	Date	Rev.	

Luton Rising
Hart House Business Centre
Kimpton Road, Luton, LU2 0LA
www.lutonrising.org.uk

London Luton Airport Expansion Development Consent Order

Drawing Title

**HIGHWAY MITIGATION
AIRPORT ACCESS ROAD /
FRANK LESTER WAY
ASSESSMENT PHASE 2B**

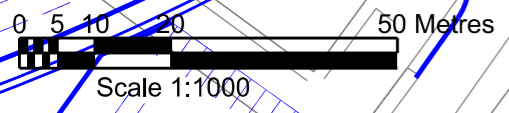
Purpose of issue
Additional submissions
(produced following section 51 advice)

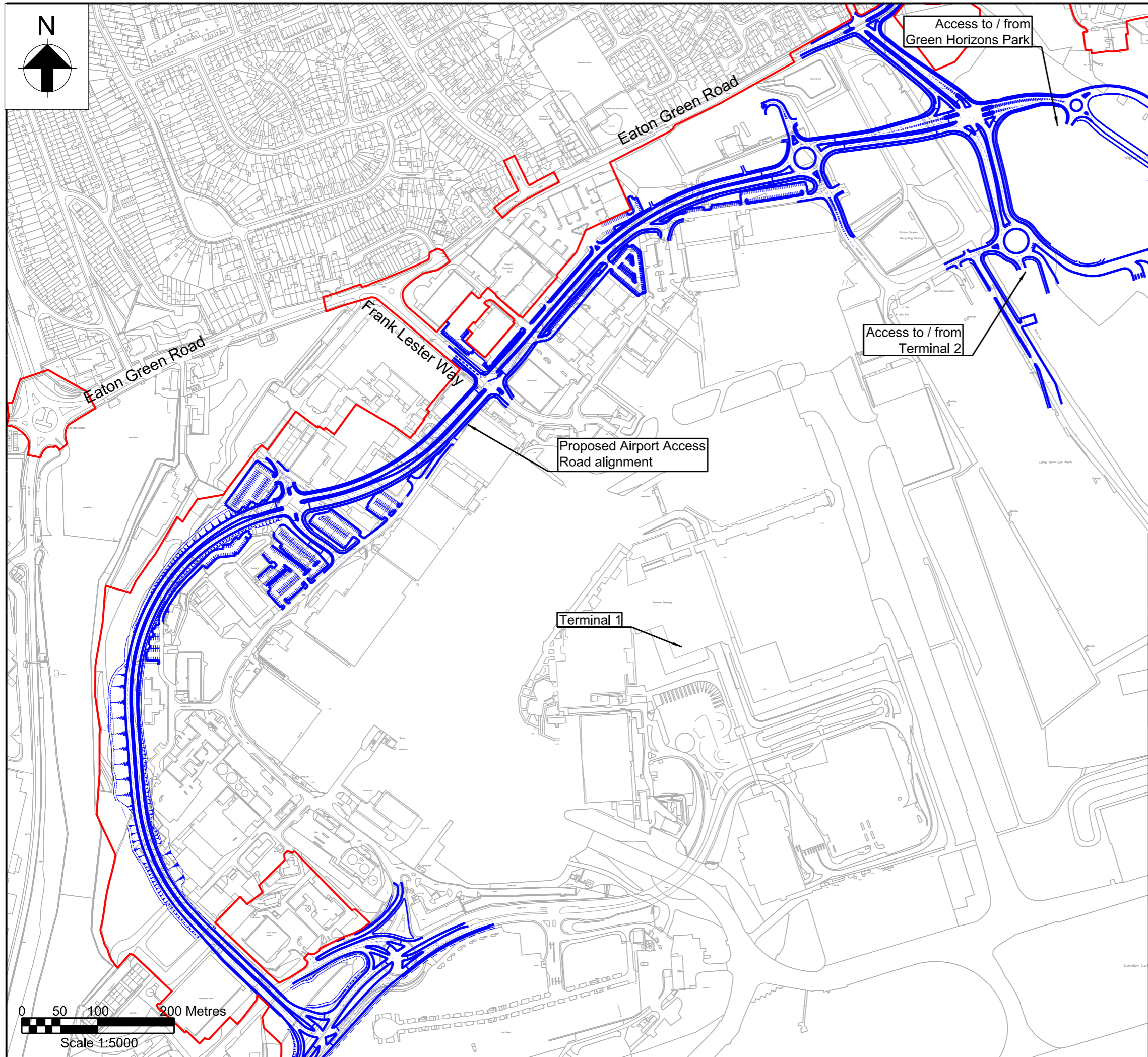
Suitability
S6

Drawn	Checked	Approved	Date	Scale	Size
N.Scott	J.Riat	R.Goodall	04 /23	1:1000	A3

DCO Application Ref.	APFP Regulation	DCO Document Ref.
TR020001	5(2)(o)	TR020001/APP/4.13

Drawing Number	Revision
LLADCO-3C-ARP-SFA-HWM-DR-CE-0032	P01
Project - Phase - Originator - Asset/Zone - Sub Asset - Type - Discp. - Number	





This drawing may contain mapping by permission of Ordnance Survey on behalf of HMSO © Crown Copyright and database rights 2022 Ordnance Survey 0100031673
 All structure positions are indicative. The proposed works will be subject to detailed design development. The changes will be within limits of deviation specified in the Development Consent Order.

KEY

- Existing Mapping
- Proposed Highway Layout
- Order Limits

INDICATIVE LAYOUT

Additional submissions (produced following section 51 advice)	NS	JR	RG	04/23	P01
Revision History	Drawn	Checked	Approved	Date	Rev.

Luton Rising Our airport. Our community. Our planet.

Luton Rising
 Hart House Business Centre
 Kimpton Road, Luton, LU2 0LA
www.lutonrising.org.uk

London Luton Airport Expansion Development Consent Order

Drawing Title

**HIGHWAY MITIGATION
 AIRPORT ACCESS ROAD
 FULL ALIGNMENT
 ASSESSMENT PHASE 2B**

Purpose of issue Additional submissions (produced following section 51 advice)				Suitability S6	
Drawn N.Scott	Checked J.Riat	Approved R.Goodall	Date 04 /23	Scale 1:5000	Size A3
DCO Application Ref. TR020001		APFP Regulation 5(2)(o)		DCO Document Ref. TR020001/APP/4.13	
Drawing Number LLADCO-3C-ARP-SFA-HWM-DR-CE-0033					Revision P01
Project - Phase - Originator - Asset/Zone - Sub Asset - Type - Discp. - Number					