

April 2023

London Luton Airport Expansion

Planning Inspectorate Scheme Ref: TR020001

Volume 5 Environmental Statement and Related Documents
**5.03 Chapter 18 Traffic and Transportation Figures 18.1 -
18.3**

Application Document Ref: TR020001/APP/5.03

APFP Regulation: 5(2)(a)

The Planning Act 2008

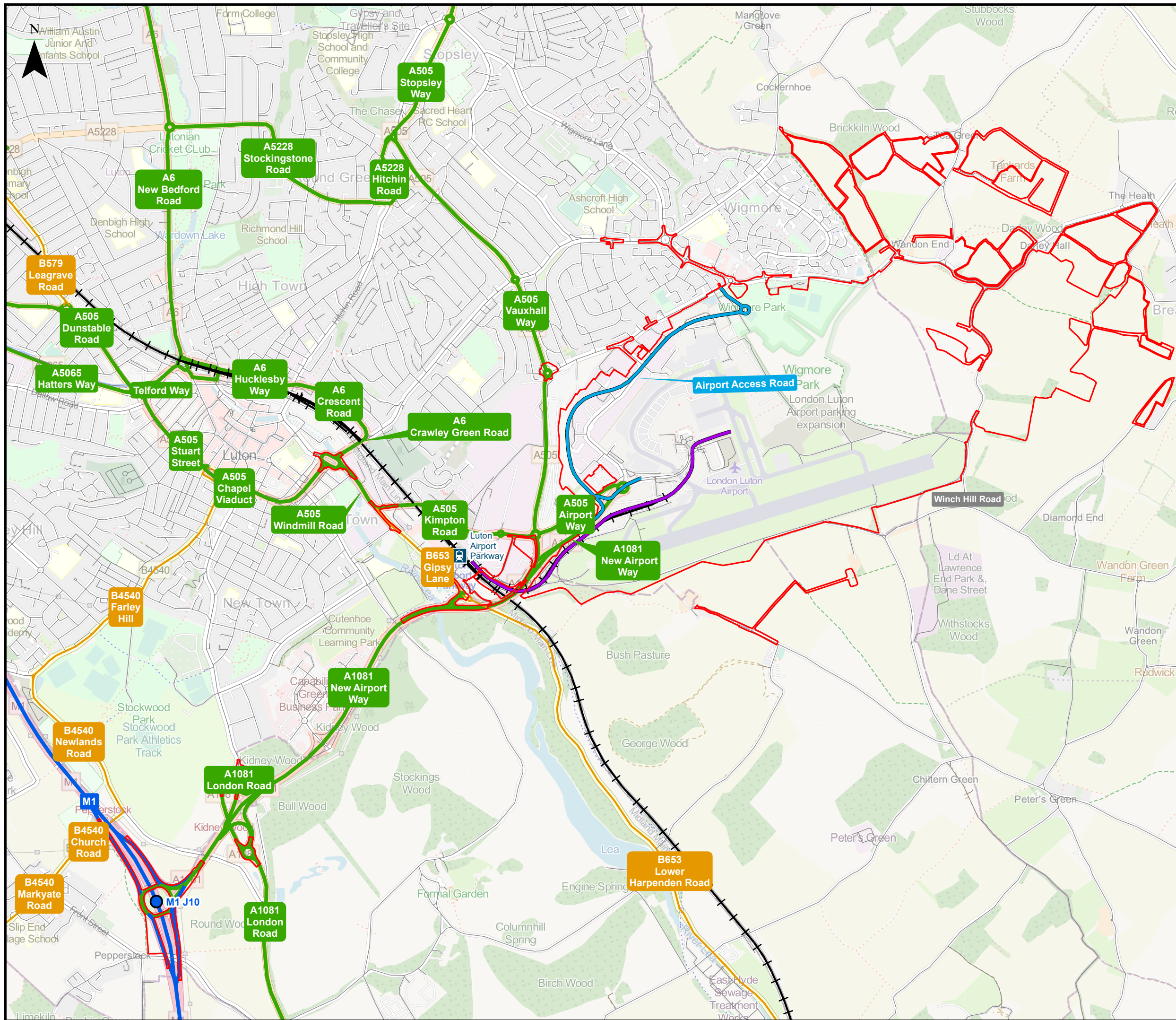
The Infrastructure Planning (Applications: Prescribed Forms and Procedure) Regulations 2009

London Luton Airport Expansion Development Consent Order 202x

5.03 ENVIRONMENTAL STATEMENT CHAPTER 18 TRAFFIC AND TRANSPORTATION FIGURES 18.1 – 18.3

Regulation number:	Regulation 5(2)(a)
Planning Inspectorate Scheme Reference:	TR020001
Document Reference:	TR020001/APP/5.03
Author:	Luton Rising

Version	Date	Status of Version
Issue 01	February 2023	Application issue
Revision 01	April 2023	Amended following section 51 advice



This drawing may contain mapping by permission of Ordnance Survey on behalf of HMSO © Crown Copyright and database rights 2022 Ordnance Survey 0100031673
 All structure positions are indicative. The proposed works will be subject to detailed design development. The changes will be within limits of deviation specified in the Development Consent Order.

Legend

- Order Limits
- Motorway Junction
- Ⓜ Railway Station
- + Midland Main Line
- Airport Access Road (AAR)
- Luton Direct Air-Rail Transport (DART) (Opening 2022)
- A Road
- B Road
- Motorway
- Minor Road

Map data © OpenStreetMap contributors, Microsoft, Facebook, Inc. and its affiliates, Esri Community Maps contributors, Map layer by Esri. Contains OS data © Crown copyright and database right 2022

Amended following section 51 advice	LP	PF	CS	12/04/23	P02
First Issue	MAB	PF	CS	31/01/23	P01
Revision History	Drawn	Checked	Approved	Date	Rev.

Luton Rising Luton Rising
 Our airport. Our community. Our planet.
 Hart House Business Centre
 Kimpton Road, Luton, LU2 0LA
 www.lutonrising.org.uk

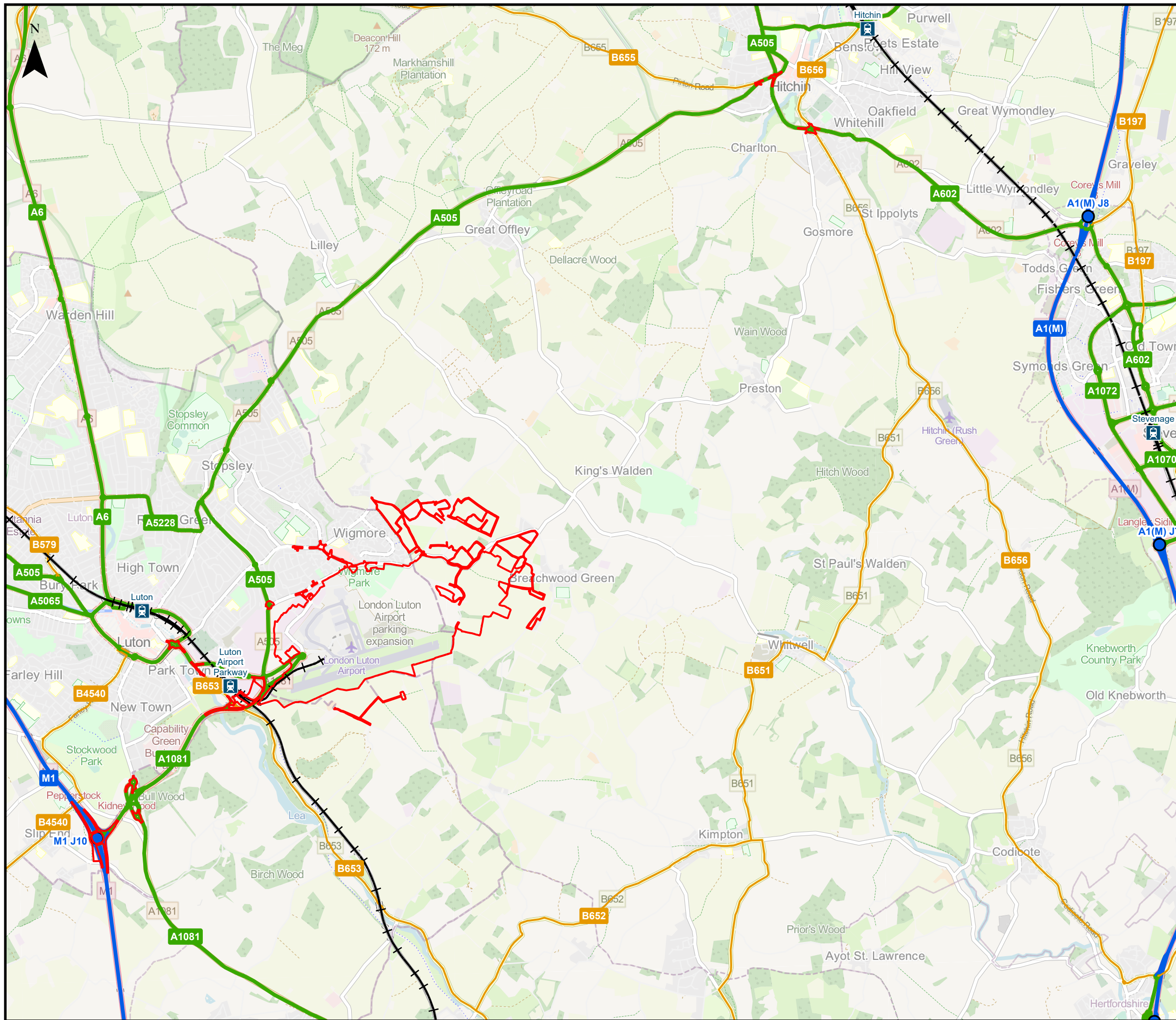
London Luton Airport Expansion Development Consent Order

Drawing Title
**Figure 18.1
 Local Transport Network**

Purpose of issue				Suitability	
Additional submissions (amended following section 51 advice)				S2	
Drawn	Checked	Approved	Date	Scale	Size
MAB	PF	CS	12/04/23	1:22,000	A3

DCO Application Ref.	APFP Regulation	DCO Document Ref.
TR020001	APFP 5(2)(a)	TR020001/APP/5.03

Drawing Number	Revision
LLADCO-3C-AEC-00-00-DR-LM-0013	P02
Project - Phase - Originator - Asset/Zone - Sub Asset - Type- Discp. - Number	



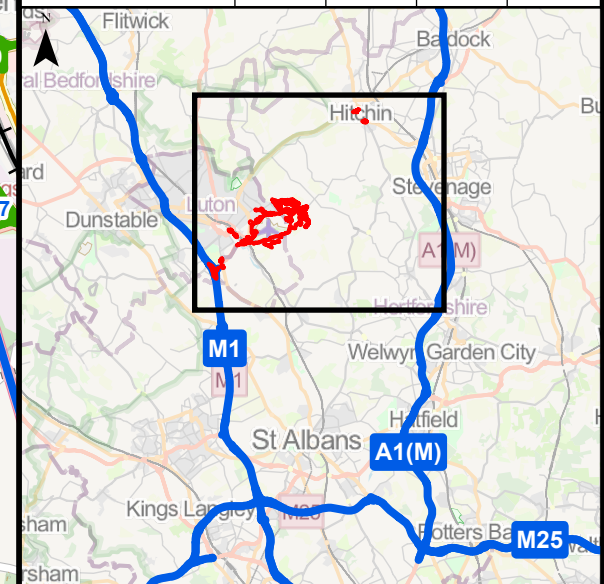
This drawing may contain mapping by permission of Ordnance Survey on behalf of HMSO © Crown Copyright and database rights 2022 Ordnance Survey 0100031673
 All structure positions are indicative. The proposed works will be subject to detailed design development. The changes will be within limits of deviation specified in the Development Consent Order.

Legend

- Order Limits
- Motorway Junction
- Ⓜ Railway Station
- + Railway
- A Road
- B Road
- Motorway

Map data © OpenStreetMap contributors, Microsoft, Facebook, Inc. and its affiliates, Esri Community Maps contributors, Map layer by Esri. Contains OS data © Crown copyright and database right 2022

Amended following section 51 advice	MAB	PF	CS	18/04/23	P02
First Issue	MAB	PF	CS	31/01/23	P01
Revision History	Drawn	Checked	Approved	Date	Rev.



Luton Rising
 Our airport. Our community. Our planet.
 Luton Rising
 Hart House Business Centre
 Kimpton Road, Luton, LU2 0LA
 www.lutonrising.org.uk

**London Luton Airport Expansion
 Development Consent Order**

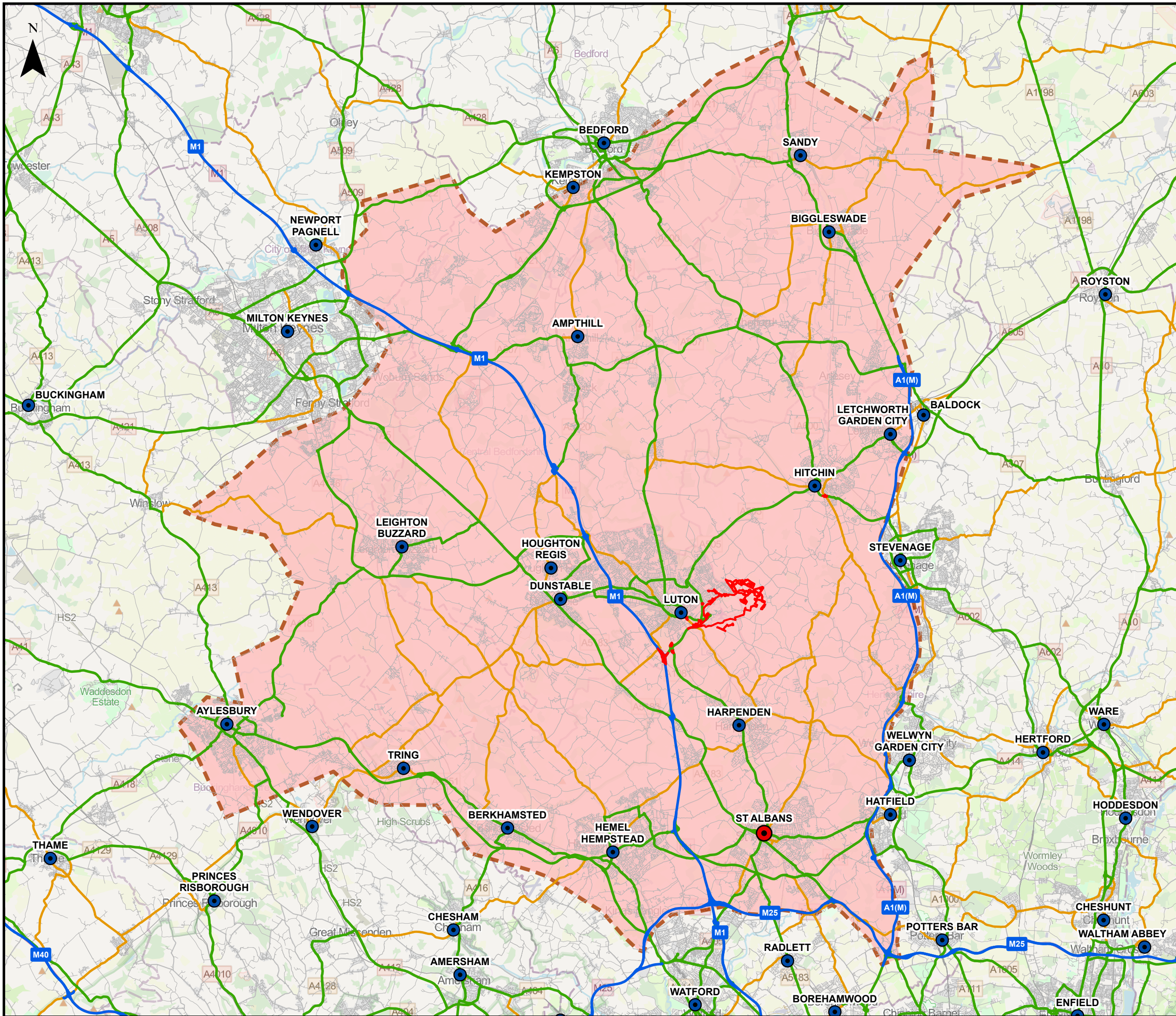
Drawing Title
**Figure 18.2
 Strategic Transport Network**

Purpose of issue Additional submissions (amended following section 51 advice)				Suitability S2	
Drawn	Checked	Approved	Date	Scale	Size
MAB	PF	CS	18/04/23	1:50,000	A3

DCO Application Ref. TR020001	APFP Regulation APFP 5(2)(a)	DCO Document Ref. TR020001/APP/5.03
----------------------------------	---------------------------------	--

Drawing Number LLADCO-3C-AEC-00-00-DR-LM-0014	Revision P02
--	-----------------

Project - Phase - Originator - Asset/Zone - Sub Asset - Type- Discp. - Number



This drawing may contain mapping by permission of Ordnance Survey on behalf of HMSO © Crown Copyright and database rights 2022 Ordnance Survey 0100031673

All structure positions are indicative. The proposed works will be subject to detailed design development. The changes will be within limits of deviation specified in the Development Consent Order.

Legend

- Order Limits
- City
- Town
- Motorway
- A Road
- B Road
- Minor Road
- Simulation Network

Map data © OpenStreetMap contributors, Microsoft, Facebook, Inc. and its affiliates, Esri Community Maps contributors, Map layer by Esri. Contains OS data © Crown copyright and database right 2021. Contains OS data © Crown copyright and database right 2022

First Issue	MAB	PF	CS	31/01/23	P01
Revision History	Drawn	Checked	Approved	Date	Rev.

Luton Rising Our airport. Our community. Our planet.

Luton Rising
Hart House Business Centre
Kimpton Road, Luton, LU2 0LA
www.lutonrising.org.uk

London Luton Airport Expansion Development Consent Order

Drawing Title
Figure 18.3 Simulation Network

Purpose of issue SUITABLE FOR INFORMATION			Suitability S2		
Drawn	Checked	Approved	Date	Scale	Size
MAB	PF	CS	31/01/23	1:220,000	A3

DCO Application Ref. TR020001	APFP Regulation APFP 5(2)(a)	DCO Document Ref. TR020001/APP/5.03
----------------------------------	---------------------------------	--

Drawing Number LLADCO-3C-AEC-00-00-DR-LM-0015	Revision P01
--	-----------------