

# M5 Junction 10 Improvements Scheme

## Change Application 2 General Arrangement Plans TR010063 – APP 10.28

Nationally Significant Infrastructure Projects: Changes to an application after it has been  
accepted for examination

Planning Act 2008

Volume 10  
October 2024

THIS PAGE IS LEFT INTENTIONALLY BLANK



# Infrastructure Planning Planning Act 2008

## Nationally Significant Infrastructure Projects: Changes to an application after it has been accepted for examination

### M5 Junction 10 Improvements Scheme Development Consent Order 202[x]

#### Change Application 2 – General Arrangement Plans

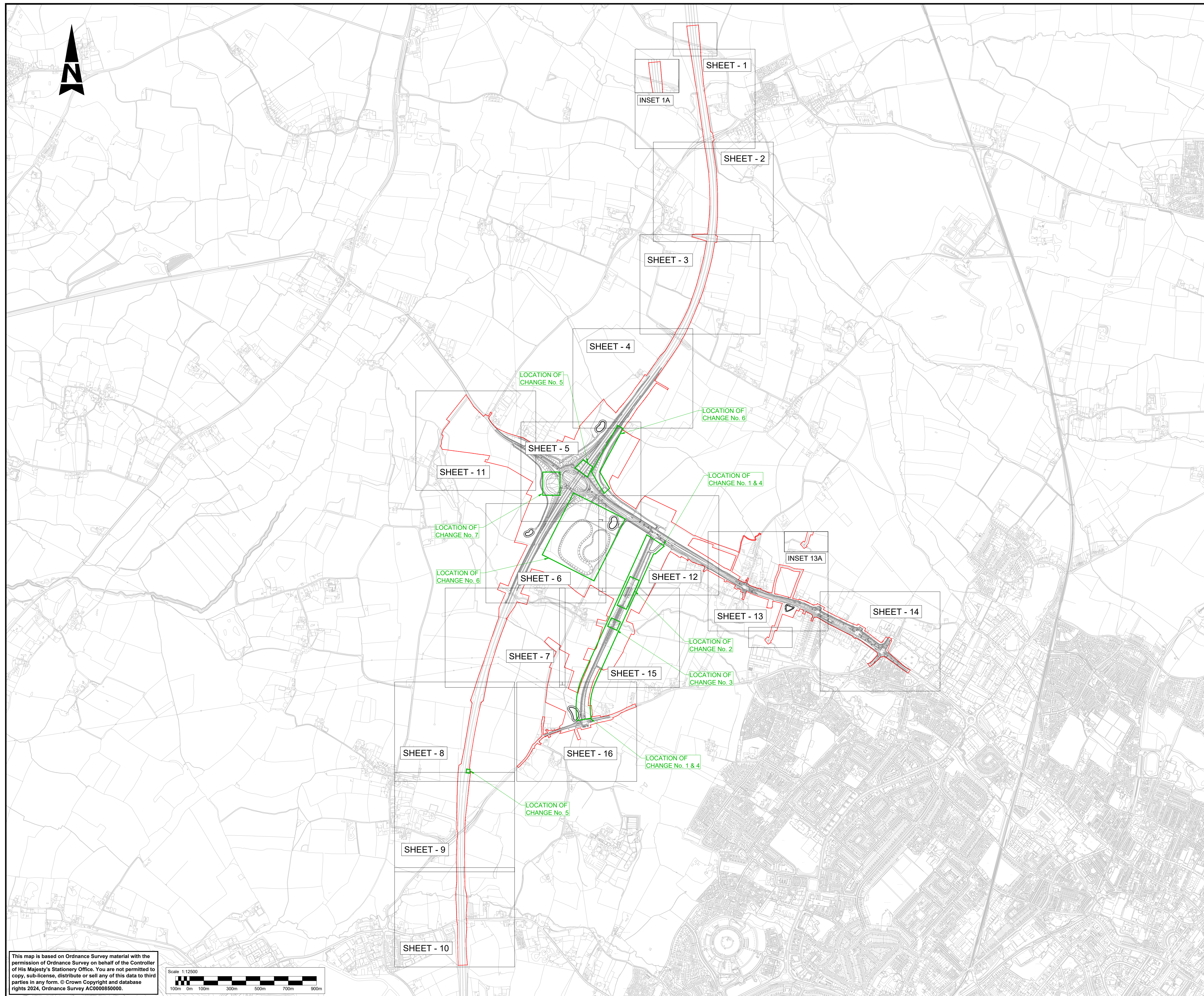
<b>Regulation Number:</b>	N/A
<b>Planning Inspectorate Scheme Reference</b>	TR010063
<b>Application Document Reference</b>	TR010063/APP/10.28
<b>Author:</b>	M5 Junction 10 Improvements Scheme Project Team

<b>Version</b>	<b>Date</b>	<b>Status of Version</b>
Rev 0	October 2024	Change Application 2

# 1. Schedule of plans included in the application

- General Arrangement Plans Regulation 5(2)(o) Key Plan
- General Arrangement Plans Regulation 5(2)(o) Sheet 4 of 16
- General Arrangement Plans Regulation 5(2)(o) Sheet 5 of 16
- General Arrangement Plans Regulation 5(2)(o) Sheet 6 of 16
- General Arrangement Plans Regulation 5(2)(o) Sheet 8 of 16
- General Arrangement Plans Regulation 5(2)(o) Sheet 12 of 16
- General Arrangement Plans Regulation 5(2)(o) Sheet 15 of 16
- General Arrangement Plans Regulation 5(2)(o) Sheet 16 of 16
- General Arrangement Plans Regulation 5(2)(o) General Overview of the Scheme





**NOTES**

1. THIS DRAWING IS TO BE READ IN CONJUNCTION WITH TR010063/APP/10.28 GENERAL ARRANGEMENT DRAWINGS.
2. THESE PLANS SHOULD BE READ IN CONJUNCTION WITH THE DEVELOPMENT CONSENT ORDER AND OTHER APPLICATION PLANS.

**KEY:**

- SHEET XX SHEET USED AS PART OF THIS DRAWING SERIES
- DEVELOPMENT CONSENT ORDER (DCO) LIMITS

Description						
Status	Revision	Drawn	Checked	Reviewed	Authorised	Issue Date
Description						
Status	Revision	Drawn	Checked	Reviewed	Authorised	Issue Date
Description						
Status	Revision	Drawn	Checked	Reviewed	Authorised	Issue Date
Description						
Status	Revision	Drawn	Checked	Reviewed	Authorised	Issue Date
Description						
Change Application 2						
Status	Revision	Drawn	Checked	Reviewed	Authorised	Issue Date
A1	C01	NKRP	CJ	CCR	BM	10/10/24
Drawing Suitability						Status
APPROVED - PUBLISHED						A1

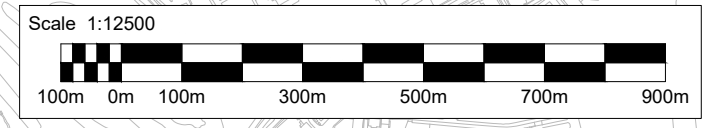
Project Title  
**M5 Junction 10 Improvements Scheme**

Drawing Title  
**GENERAL ARRANGEMENT PLANS  
REGULATION 5(2)(o)  
KEY PLAN**

Drawing Number  
**TR010063/APP/10.28**

Original Size: **A1** Scale: 1:12500 Project Ref. No. 5228847 Sheet: 1 of 1 Rev: **C01**

This map is based on Ordnance Survey material with the permission of Ordnance Survey on behalf of the Controller of His Majesty's Stationery Office. You are not permitted to copy, sub-license, distribute or sell any of this data to third parties in any form. © Crown Copyright and database rights 2024. Ordnance Survey AC0000850000.







FOR CONTINUATION REFER TO SHEET 3

TOWARDS M5 JUNCTION 9  
M5 MAINLINE  
EXISTING OVERBRIDGE

LEIGH BROOK

Barn Farm

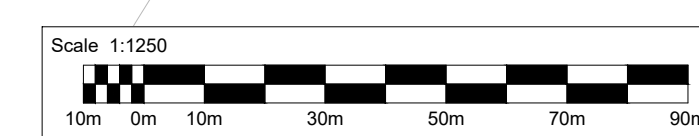
(77000)

ATTENUATION BASIN 2  
PROPOSED ACCESS TRACK

EXISTING CULVERT TO BE EXTENDED

TOWARDS M5 JUNCTION 10

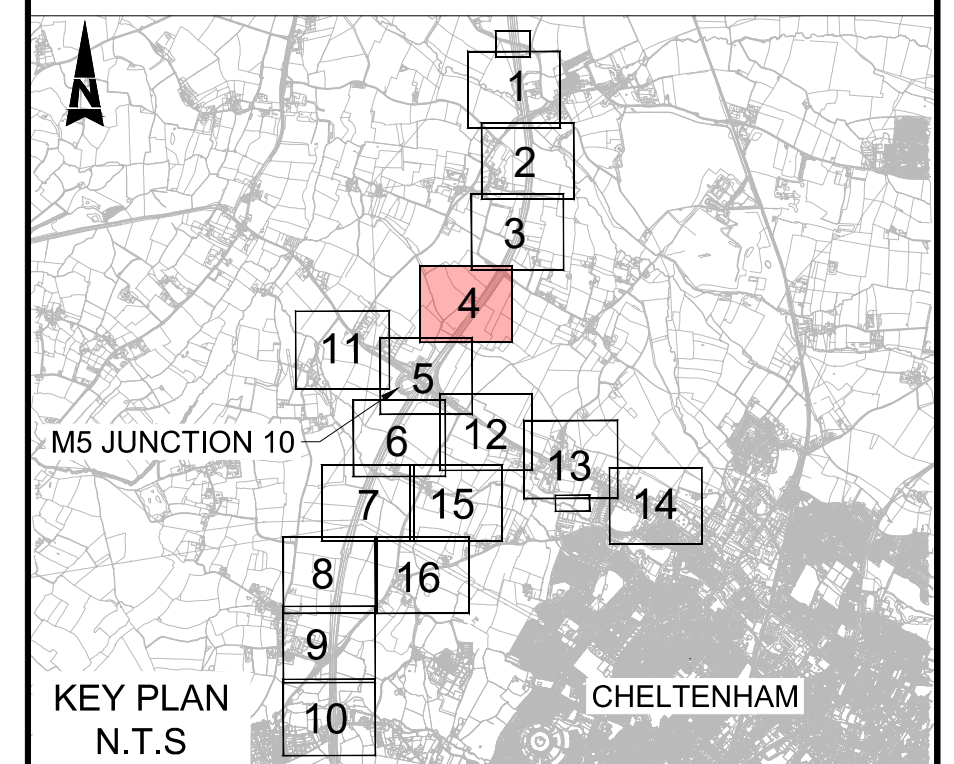
FOR CONTINUATION REFER TO SHEET 5



This map is based on Ordnance Survey material with the permission of Ordnance Survey on behalf of the Controller of His Majesty's Stationery Office. You are not permitted to copy, sub-license, distribute or sell any of this data to third parties in any form. © Crown Copyright and database rights 2024, Ordnance Survey AC0000850000.

NOTES:

1. THESE PLANS SHOULD BE READ IN CONJUNCTION WITH TR010063/APP/10.28 KEY PLAN AND TR010063/APP/2.9 KEY LEGEND.
2. THESE PLANS SHOULD BE READ IN CONJUNCTION WITH THE DEVELOPMENT CONSENT ORDER AND OTHER APPLICATION PLANS.



KEY PLAN  
N.T.S

CHELtenham

Description	Status	Revision	Drawn	Checked	Reviewed	Authorised	Issue Date

Description	Status	Revision	Drawn	Checked	Reviewed	Authorised	Issue Date

Description	Status	Revision	Drawn	Checked	Reviewed	Authorised	Issue Date

Description	Status	Revision	Drawn	Checked	Reviewed	Authorised	Issue Date

Change Application 2							
Status	Revision	Drawn	Checked	Reviewed	Authorised	Issue Date	
A1	C01	NKRP	CJ	CCR	BM	10/10/24	

Drawing Suitability	APPROVED - PUBLISHED		Status
---------------------	----------------------	--	--------

Project Title  
M5 Junction 10 Improvements Scheme

Drawing Title  
GENERAL ARRANGEMENT PLANS  
REGULATION 5(2)(o)  
SHEET 4 OF 16

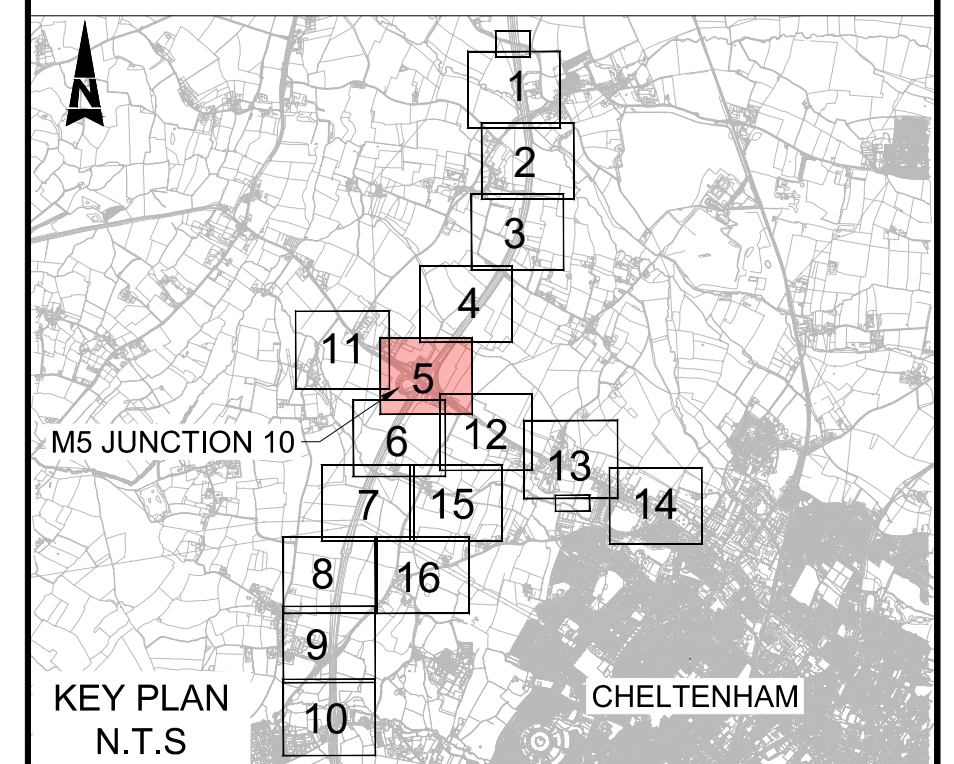
Drawing Number  
TR010063/APP/10.28

Original Size:	A1	Scale:	1:1250	Project Ref. No.:	5228847	Sheet:	4 of 16	Rev.:	C01
----------------	----	--------	--------	-------------------	---------	--------	---------	-------	-----





- NOTES:**
1. THESE PLANS SHOULD BE READ IN CONJUNCTION WITH TR010063/APP/10.28 KEY PLAN AND TR010063/APP/2.9 KEY LEGEND.
  2. THESE PLANS SHOULD BE READ IN CONJUNCTION WITH THE DEVELOPMENT CONSENT ORDER AND OTHER APPLICATION PLANS.



Description	Status	Revision	Drawn	Checked	Reviewed	Authorised	Issue Date
Change Application 2	A1	C01	NKRP	CJ	CCR	BM	10/10/24
<b>APPROVED - PUBLISHED</b>							A1

**Project Title**  
 M5 Junction 10 Improvements Scheme

**Drawing Title**  
 GENERAL ARRANGEMENT PLANS  
 REGULATION 5(2)(o)  
 SHEET 5 OF 16

**Drawing Number**  
 TR010063/APP/10.28

**Original Size:** A1  
**Scale:** 1:1250  
**Project Ref. No.:** 5228847  
**Sheet:** 5 of 16  
**Rev:** C01





NOTES:

1. THESE PLANS SHOULD BE READ IN CONJUNCTION WITH TR010063/APP/10.28 KEY PLAN AND TR010063/APP/2.9 KEY LEGEND.
2. THESE PLANS SHOULD BE READ IN CONJUNCTION WITH THE DEVELOPMENT CONSENT ORDER AND OTHER APPLICATION PLANS.



FOR CONTINUATION REFER TO SHEET 5

FOR CONTINUATION REFER TO SHEET 12

FOR CONTINUATION REFER TO SHEET 7

FOR CONTINUATION REFER TO SHEET 15

Description						
Status	Revision	Drawn	Checked	Reviewed	Authorised	Issue Date

Description						
Status	Revision	Drawn	Checked	Reviewed	Authorised	Issue Date

Description						
Status	Revision	Drawn	Checked	Reviewed	Authorised	Issue Date

Description						
Status	Revision	Drawn	Checked	Reviewed	Authorised	Issue Date

Description						
Change Application 2						
Status	Revision	Drawn	Checked	Reviewed	Authorised	Issue Date
A1	C01	NKRP	CJ	CCR	BM	10/10/24

Drawing Suitability		Status
APPROVED - PUBLISHED		A1

Project Title	
M5 Junction 10 Improvements Scheme	

Drawing Title	
GENERAL ARRANGEMENT PLANS REGULATION 5(2)(o) SHEET 6 OF 16	

Drawing Number	
TR010063/APP/10.28	

Original Size	Scale	Project Ref. No.	Sheet	Rev.
A1	1:1250	5228847	6 of 16	C01

This map is based on Ordnance Survey material with the permission of Ordnance Survey on behalf of the Controller of His Majesty's Stationary Office. You are not permitted to copy, sub-license, distribute or sell any of this data to third parties in any form. © Crown Copyright and database rights 2024, Ordnance Survey AC0000850000.

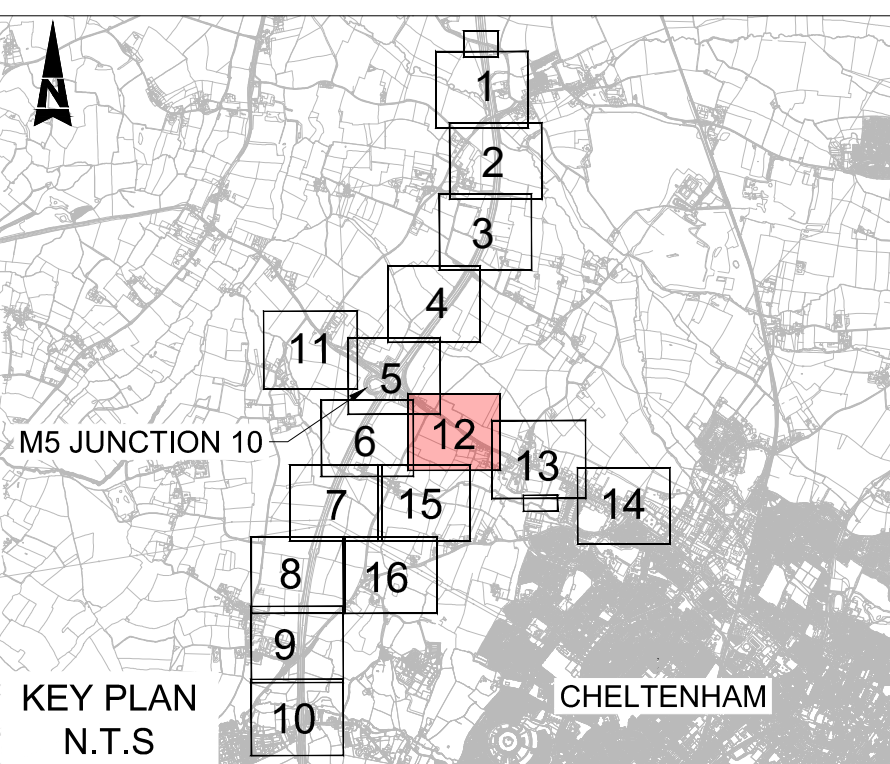








- NOTES:**
- 1. THESE PLANS SHOULD BE READ IN CONJUNCTION WITH TR010063/APP/10.28 KEY PLAN AND TR010063/APP/2.9 KEY LEGEND.
  - 2. THESE PLANS SHOULD BE READ IN CONJUNCTION WITH THE DEVELOPMENT CONSENT ORDER AND OTHER APPLICATION PLANS.



FOR CONTINUATION REFER TO SHEET 6

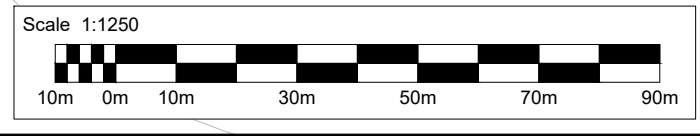
FOR CONTINUATION REFER TO SHEET 5

FOR CONTINUATION REFER TO SHEET 13

FOR CONTINUATION REFER TO SHEET 15

Description									
Status	Revision	Drawn	Checked	Reviewed	Authorised	Issue Date			
Description									
Status	Revision	Drawn	Checked	Reviewed	Authorised	Issue Date			
Description									
Status	Revision	Drawn	Checked	Reviewed	Authorised	Issue Date			
Description									
Status	Revision	Drawn	Checked	Reviewed	Authorised	Issue Date			
Description									
Change Application 2									
Status	Revision	Drawn	Checked	Reviewed	Authorised	Issue Date			
A1	C01	NKRP	CJ	CCR	BM	10/10/24			
Drawing Suitability						Status			
APPROVED - PUBLISHED						A1			
Project Title									
M5 Junction 10 Improvements Scheme									
Drawing Title									
GENERAL ARRANGEMENT PLANS REGULATION 5(2)(o) SHEET 12 OF 16									
Drawing Number									
TR010063/APP/10.28									
Original Size:	A1	Scale:	1:1250	Project Ref. No.:	5228847	Sheet:	12 of 16	Rev.:	C01

This map is based on Ordnance Survey material with the permission of Ordnance Survey on behalf of the Controller of His Majesty's Stationery Office. You are not permitted to copy, sub-license, distribute or sell any of this data to third parties in any form. © Crown Copyright and database rights 2024. Ordnance Survey AC0000850000.







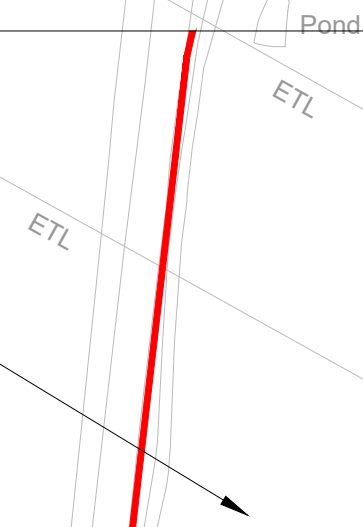


FOR CONTINUATION REFER TO SHEET 7

FOR CONTINUATION REFER TO SHEET 15



FLOOD COMPENSATION AREA



ATTENUATION BASIN 5  
PROPOSED ACCESS TRACK

NEW B4634 FLOOD CULVERTS,  
GROUP 2

NEW B4634 FLOOD CULVERTS,  
GROUP 1

Elm Cottage

House in the Tree  
(PH)

Withybridge  
End

Orchard House

The Grain Barn

Walnut Tree  
Cottage

Hayden  
Farm

Pump  
House

Windhaven

WEST CHELTENHAM LINK  
ROAD TOWARDS A4019

Hayden Hill  
Fruit Farm

Hayden Hill

B4634 TOWARDS  
A4019

Barn Close

35.0m

B4634

30.5m

28.5m

ACCESS TO WEST CHELTENHAM  
DEVELOPMENT AREA (GOLDEN VALLEY)

FP ABO28

FP ABO28

FP ABO28

FP ABO29

FP ABO29

FP ABO29

FP ABO27

FP ABO27

FP ABO27

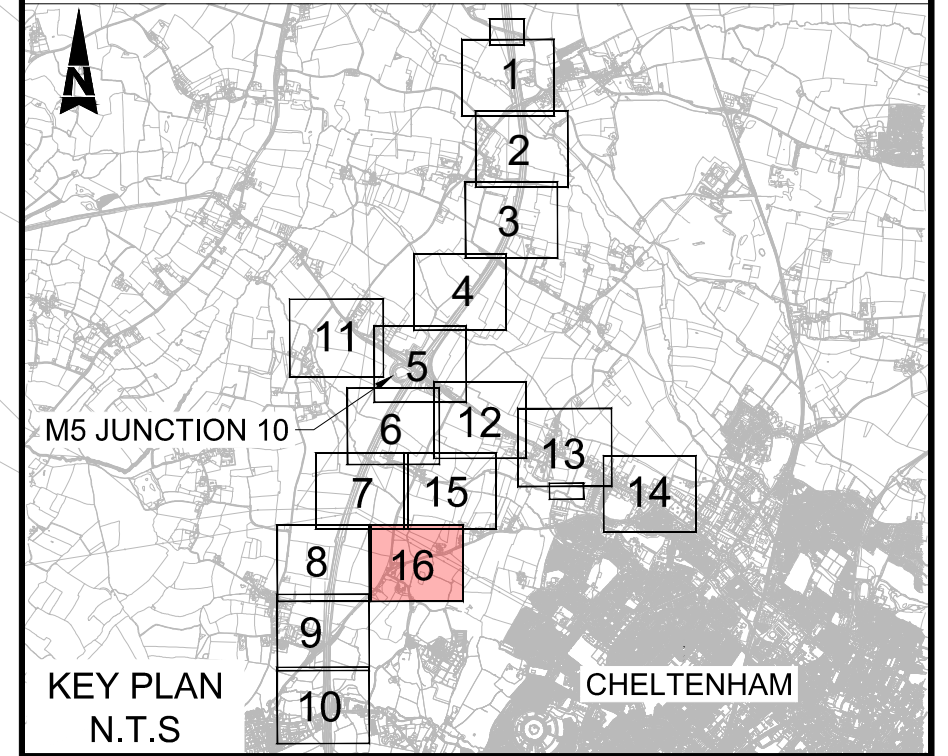
FP ABO29

FP ABO29

FP ABO29

NOTES:

1. THESE PLANS SHOULD BE READ IN CONJUNCTION WITH TR010063/APP/10.28 KEY PLAN AND TR010063/APP/2.9 KEY LEGEND.
2. THESE PLANS SHOULD BE READ IN CONJUNCTION WITH THE DEVELOPMENT CONSENT ORDER AND OTHER APPLICATION PLANS.



KEY PLAN  
N.T.S

CHELTENHAM

Description

Status	Revision	Drawn	Checked	Reviewed	Authorised	Issue Date

Description

Status	Revision	Drawn	Checked	Reviewed	Authorised	Issue Date

Description

Status	Revision	Drawn	Checked	Reviewed	Authorised	Issue Date

Description

Status	Revision	Drawn	Checked	Reviewed	Authorised	Issue Date

Description

Change Application 2						
Status	Revision	Drawn	Checked	Reviewed	Authorised	Issue Date
A1	C01	NKRP	CJ	CCR	BM	10/10/24

Drawing Suitability

APPROVED - PUBLISHED

Status

A1

Project Title

M5 Junction 10 Improvements Scheme

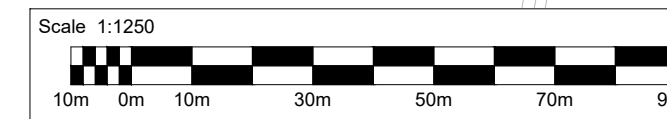
Drawing Title

GENERAL ARRANGEMENT PLANS  
REGULATION 5(2)(o)  
SHEET 16 OF 16

Drawing Number

TR010063/APP/10.28

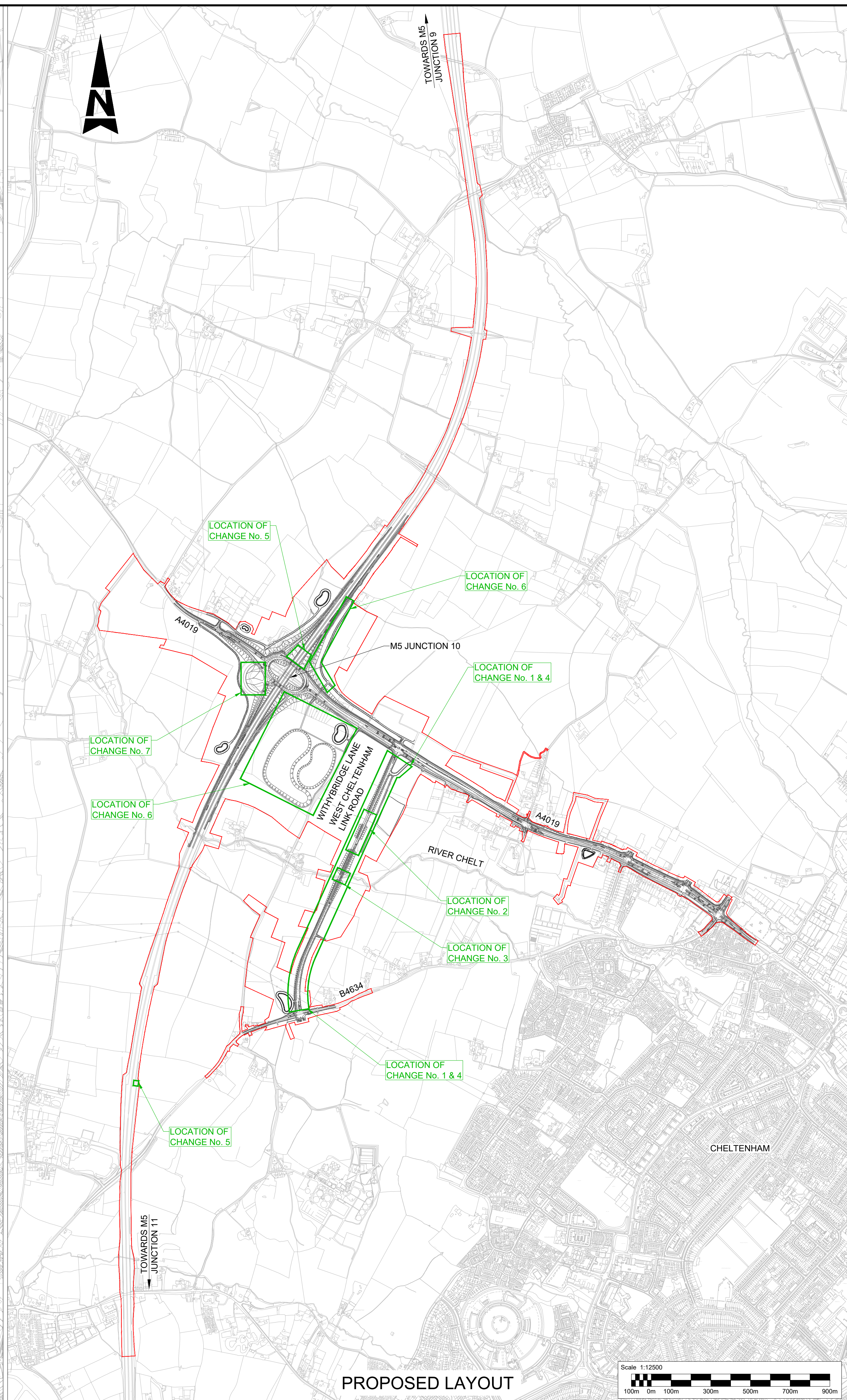
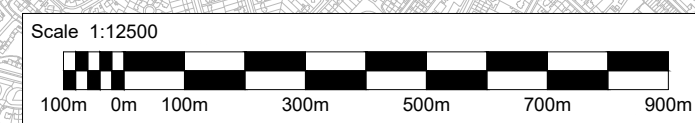
This map is based on Ordnance Survey material with the permission of Ordnance Survey on behalf of the Controller of His Majesty's Stationery Office. You are not permitted to copy, sub-license, distribute or sell any of this data to third parties in any form. © Crown Copyright and database rights 2024, Ordnance Survey AC0000850000.



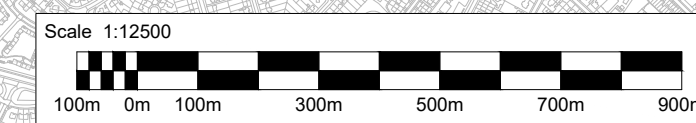




EXISTING LAYOUT



PROPOSED LAYOUT



NOTES

1. THIS DRAWING IS TO BE READ IN CONJUNCTION WITH TR010063/APP/2.9 GENERAL ARRANGEMENT DRAWINGS.
2. THESE PLANS SHOULD BE READ IN CONJUNCTION WITH THE DEVELOPMENT CONSENT ORDER AND OTHER APPLICATION PLANS.

KEY:

- DEVELOPMENT CONSENT ORDER (DCO) LIMITS
- SCHEME LAYOUT (SHOWN FOR ILLUSTRATIVE PURPOSES)
- EXISTING ORDNANCE SURVEY DATA

Description

Status	Revision	Drawn	Checked	Reviewed	Authorised	Issue Date

Description

Status	Revision	Drawn	Checked	Reviewed	Authorised	Issue Date

Description

Status	Revision	Drawn	Checked	Reviewed	Authorised	Issue Date

Description

Status	Revision	Drawn	Checked	Reviewed	Authorised	Issue Date

Description

Status	Revision	Drawn	Checked	Reviewed	Authorised	Issue Date
A1	C01	NKRP	CJ	CCR	BM	10/10/24

Drawing Suitability

APPROVED - PUBLISHED	A1
----------------------	----

Project Title

M5 Junction 10 Improvements Scheme

Drawing Title

GENERAL ARRANGEMENT PLANS  
REGULATION 5(2)(o)  
GENERAL OVERVIEW OF THE SCHEME

Drawing Number

TR010063/APP/10.28

Original Size

A1	Scale: 1:12500	Project Ref. No: 5228847	Sheet: 1 of 1	Rev: C01
----	----------------	--------------------------	---------------	----------

This map is based on Ordnance Survey material with the permission of Ordnance Survey on behalf of the Controller of His Majesty's Stationery Office. You are not permitted to copy, sub-license, distribute or sell any of this data to third parties in any form. © Crown Copyright and database rights 2024. Ordnance Survey AC000850000.



5th Floor, Block 5  
Shire Hall  
Bearland  
Gloucester  
GL1 2TH