

# M5 Junction 10 Improvements Scheme

**Change Application 2  
Location Plan  
TR010063 – APP 10.27**

Nationally Significant Infrastructure Projects: Changes to an application after it has been  
accepted for examination

Planning Act 2008

Volume 10  
October 2024

THIS PAGE IS LEFT INTENTIONALLY BLANK

# Infrastructure Planning Planning Act 2008

## Nationally Significant Infrastructure Projects: Changes to an application after it has been accepted for examination

### M5 Junction 10 Improvements Scheme Development Consent Order 202[x]

#### Change Application 2 – Location Plan

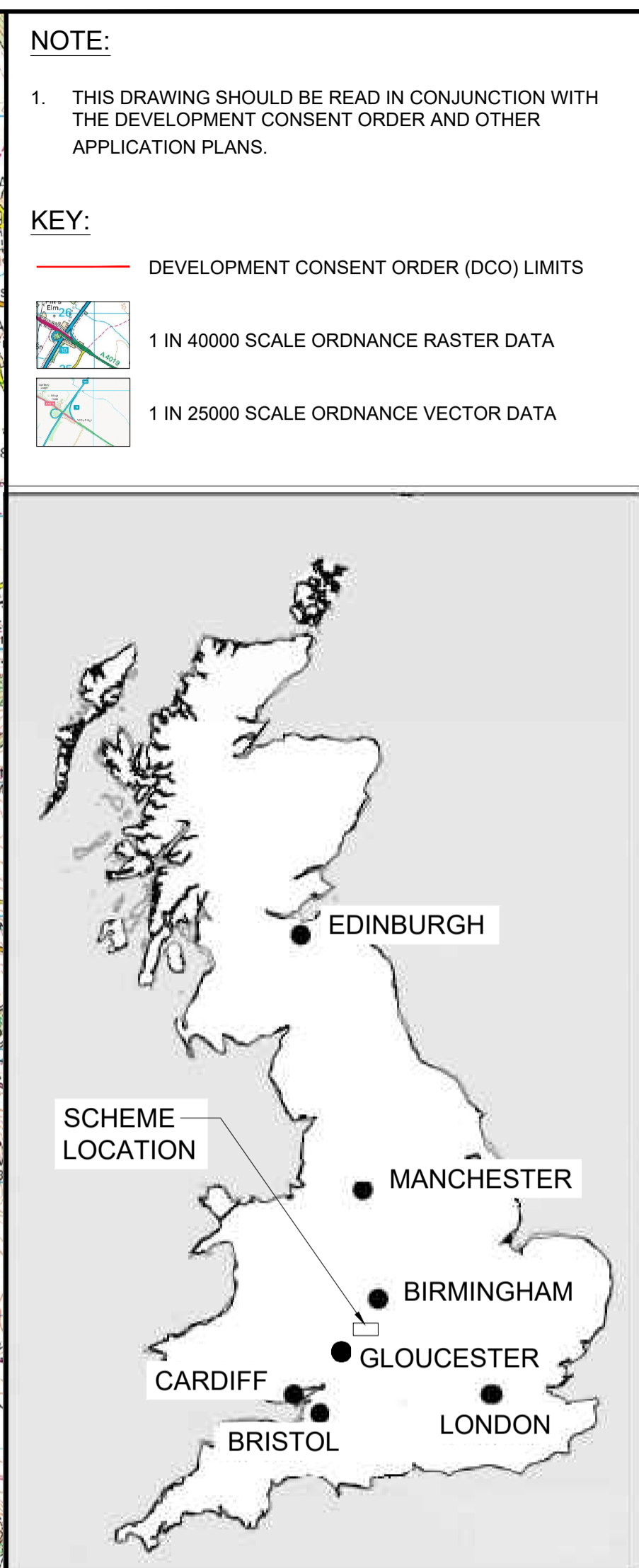
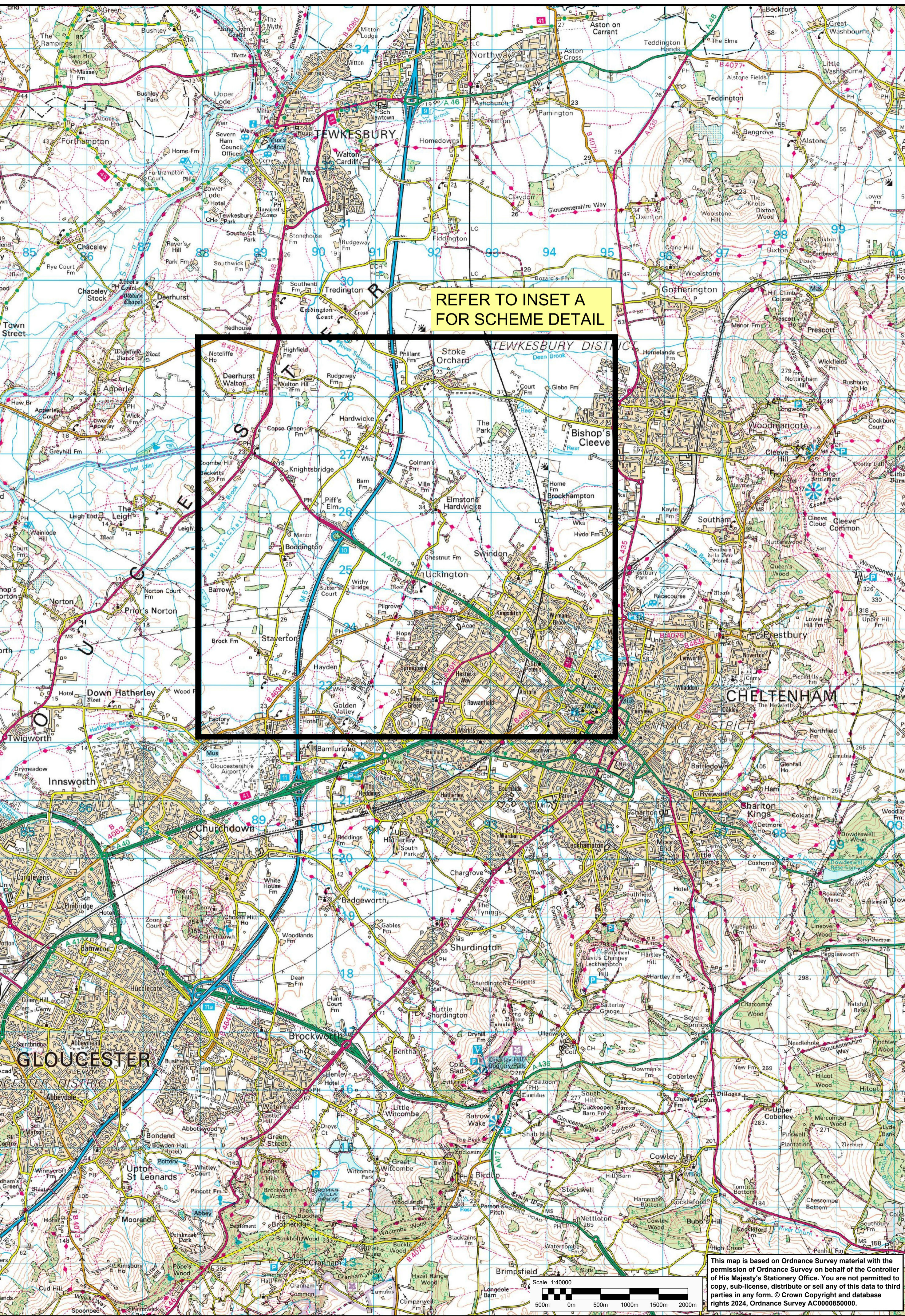
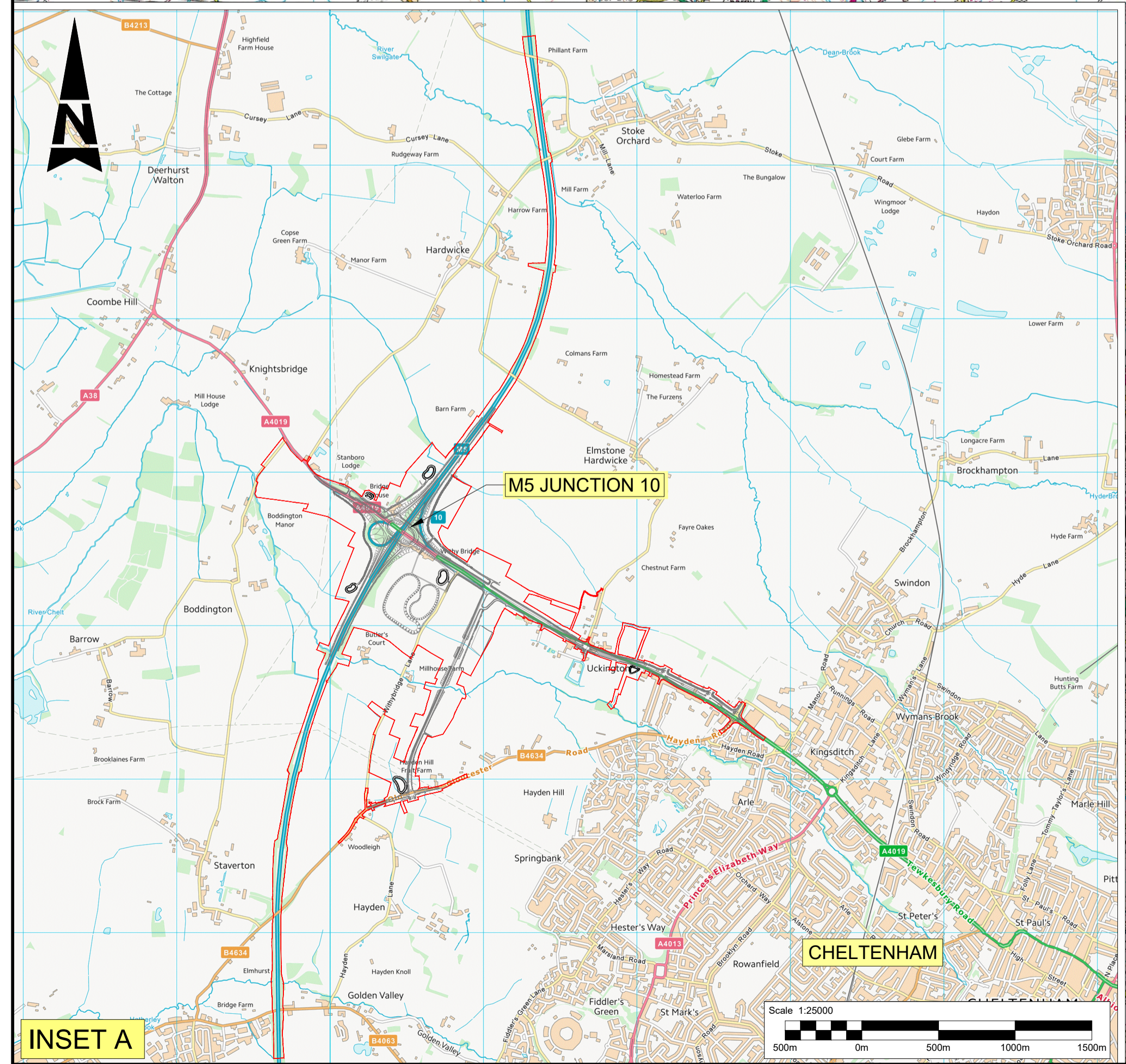
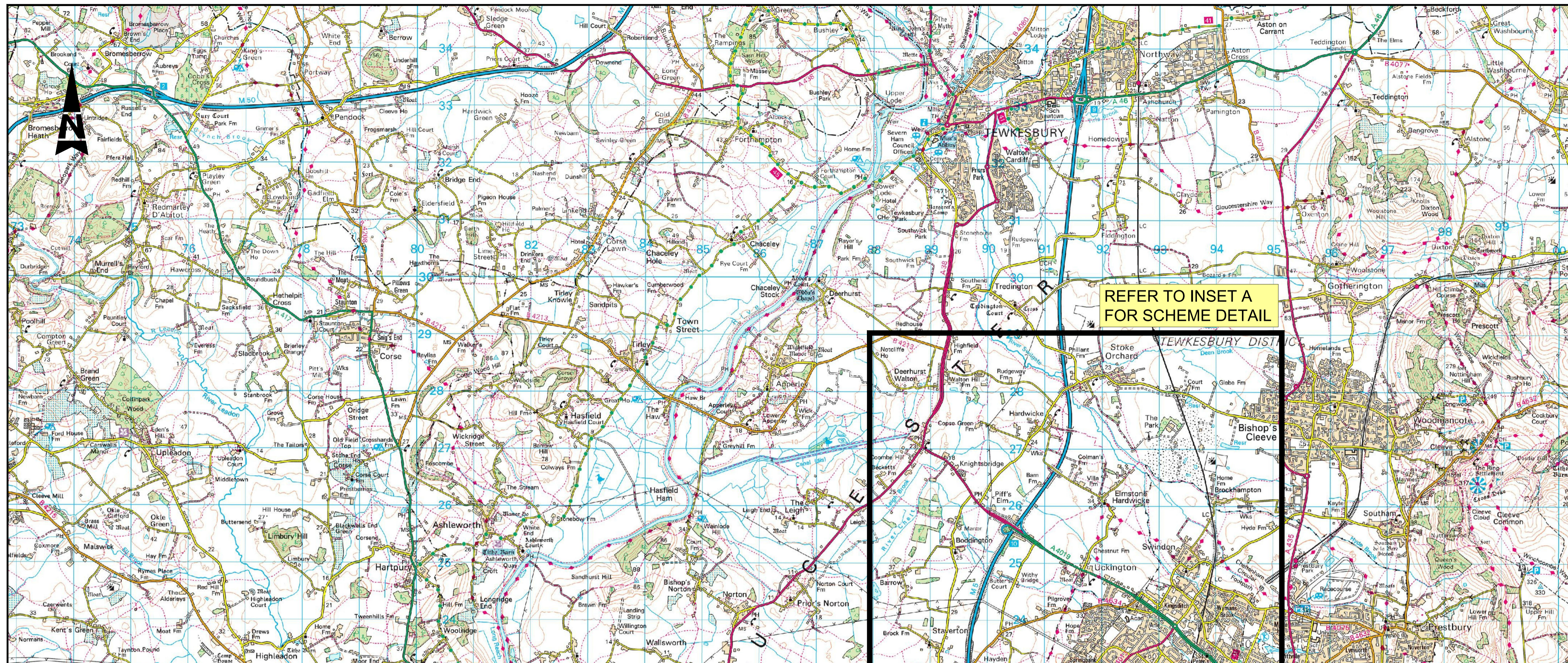
<b>Regulation Number:</b>	N/A
<b>Planning Inspectorate Scheme Reference</b>	TR010063
<b>Application Document Reference</b>	TR010063/APP/10.27
<b>Author:</b>	M5 Junction 10 Improvements Scheme Project Team

<b>Version</b>	<b>Date</b>	<b>Status of Version</b>
Rev 0	October 2024	Change Application 2

# 1. Schedule of plans included in the application

- Location Plan Regulation 5(2)(o)





Description	Status	Revision	Drawn	Checked	Reviewed	Authorised	Issue Date

Description	Status	Revision	Drawn	Checked	Reviewed	Authorised	Issue Date
Change Application 2	A1	C01	NKRP	CJ	CCR	BM	10/10/24

Drawing Subtitle: APPROVED - PUBLISHED  
 Project Title: M5 Junction 10 Improvements Scheme  
 Drawing Title: LOCATION PLAN REGULATION 5(2)(o)

Drawing Number: TR010063/APP/10.27  
 Original Size: A1  
 Scale: AS SHOWN  
 Project Ref. No: 5228847  
 Sheet: 1 of 1  
 Rev: C01

This map is based on Ordnance Survey material with the permission of Ordnance Survey on behalf of the Controller of His Majesty's Stationery Office. You are not permitted to copy, sub-license, distribute or sell any of this data to third parties in any form. © Crown Copyright and database rights 2024. Ordnance Survey AC0000850000.



5th Floor, Block 5  
Shire Hall  
Bearland  
Gloucester  
GL1 2TH