

# M5 Junction 10 Improvements Scheme

**Change Application 1  
Land Plans**

**TR010063 – APP 10.6**

Nationally Significant Infrastructure Projects: Changes to an application after it has  
been accepted for examination

Planning Act 2008

Volume 10

September 2024

# Infrastructure Planning Planning Act 2008

## Nationally Significant Infrastructure Projects: Changes to an application after it has been accepted for examination

### M5 Junction 10 Improvements Scheme

#### Development Consent Order 2024

---

#### Change Application 1

#### Land Plans

---

<b>Regulation Number:</b>	N/A
<b>Planning Inspectorate Scheme Reference</b>	TR010063
<b>Application Document Reference</b>	TR010063/APP/10.6
<b>Author:</b>	M5 Junction 10 Improvements Scheme Project Team

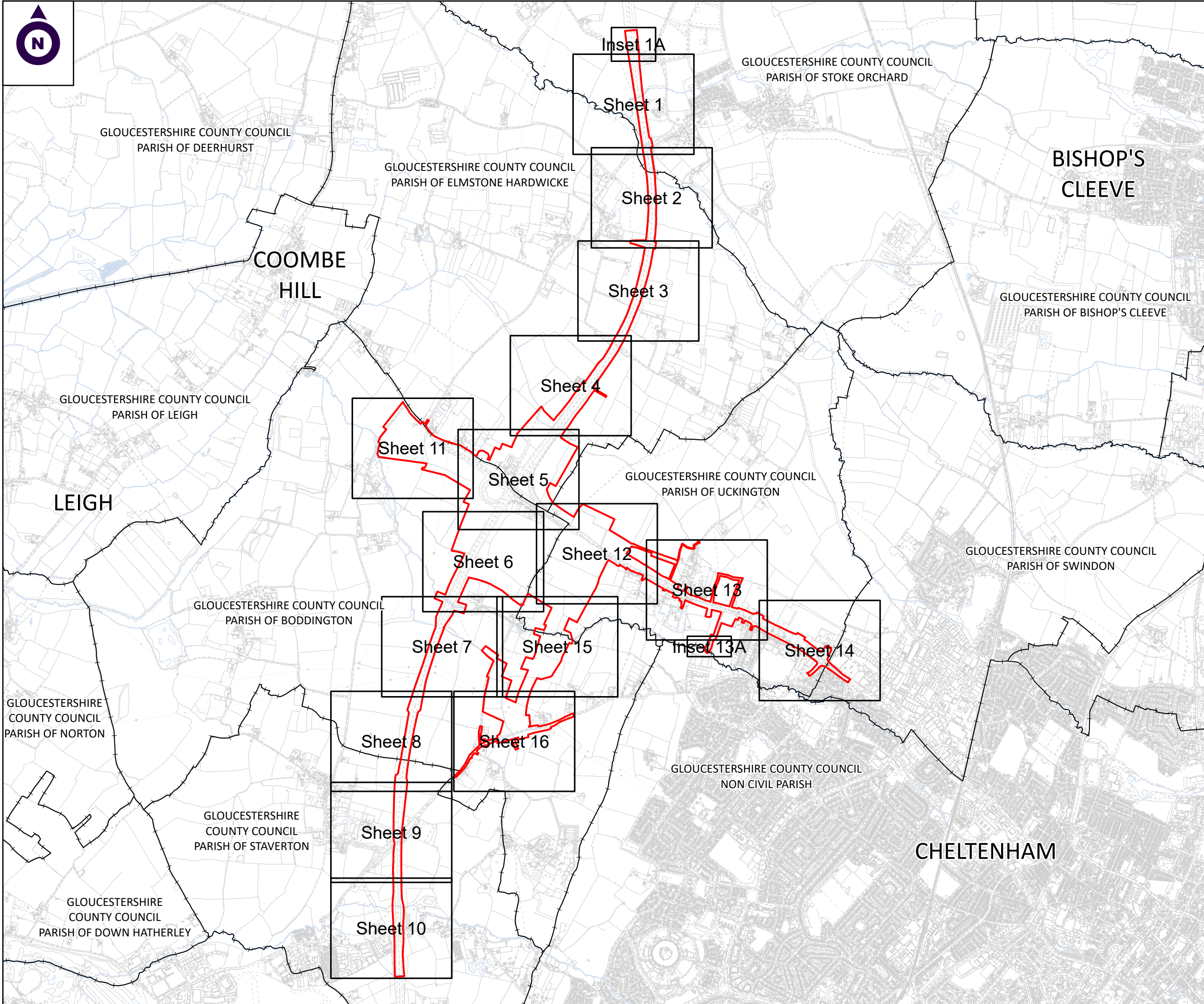
<b>Version</b>	<b>Date</b>	<b>Status of Version</b>
Rev 0	September 2024	DCO Change Application 1



# 1. Schedule of plans included in this application document

Document title	Document number	Version
10.6 Land Plans – Key Regulation 5(2)(i)	TR010063 – APP 10.6	C01
10.6 Land Plans – Sheet 1 of 16 Regulation 5(2)(i)	TR010063 – APP 10.6	C01
10.6 Land Plans – Sheet 2 of 16 Regulation 5(2)(i)	TR010063 – APP 10.6	C01
10.6 Land Plans – Sheet 3 of 16 Regulation 5(2)(i)	TR010063 – APP 10.6	C01
10.6 Land Plans – Sheet 4 of 16 Regulation 5(2)(i)	TR010063 – APP 10.6	C01
10.6 Land Plans – Sheet 5 of 16 Regulation 5(2)(i)	TR010063 – APP 10.6	C01
10.6 Land Plans – Sheet 6 of 16 Regulation 5(2)(i)	TR010063 – APP 10.6	C01
10.6 Land Plans – Sheet 7 of 16 Regulation 5(2)(i)	TR010063 – APP 10.6	C01
10.6 Land Plans – Sheet 8 of 16 Regulation 5(2)(i)	TR010063 – APP 10.6	C01
10.6 Land Plans – Sheet 9 of 16 Regulation 5(2)(i)	TR010063 – APP 10.6	C01
10.6 Land Plans – Sheet 10 of 16 Regulation 5(2)(i)	TR010063 – APP 10.6	C01
10.6 Land Plans – Sheet 11 of 16 Regulation 5(2)(i)	TR010063 – APP 10.6	C01
10.6 Land Plans – Sheet 12 of 16 Regulation 5(2)(i)	TR010063 – APP 10.6	C01
10.6 Land Plans – Sheet 12A of 16 Regulation 5(2)(i)	TR010063 – APP 10.6	C01
10.6 Land Plans – Sheet 13 of 16 Regulation 5(2)(i)	TR010063 – APP 10.6	C01
10.6 Land Plans – Sheet 13A of 16 Regulation 5(2)(i)	TR010063 – APP 10.6	C01





**NOTES:**

1. ALL DIMENSIONS ARE IN METRES UNLESS STATED OTHERWISE.
2. ALL EASEMENTS, SERVITUDES AND PRIVATE RIGHTS ARE PROPOSED TO BE EXTINGUISHED ON LAND, COLOURED PINK ON THESE LAND PLANS UNLESS STATED OTHERWISE IN THE BOOK OF REFERENCE. ALL EASEMENTS, SERVITUDES AND PRIVATE RIGHTS ARE PROPOSED TO BE EXTINGUISHED, SO FAR AS THEIR CONTINUED EXERCISE WOULD BE INCONSISTENT WITH THE EXERCISE OF THE RIGHTS AND RESTRICTIONS PROPOSED TO BE ACQUIRED BY THE UNDERTAKER ON LAND COLOURED BLUE ON THESE LAND PLANS UNLESS STATED OTHERWISE IN THE BOOK OF REFERENCE. ALL EASEMENTS, SERVITUDES AND PRIVATE RIGHTS ARE PROPOSED TO BE SUSPENDED WHILE THE UNDERTAKER IS IN TEMPORARY POSSESSION OF THE LAND COLOURED GREEN ON THESE LAND PLANS UNLESS STATED OTHERWISE IN THE BOOK OF REFERENCE.
3. THIS DRAWING IS TO BE READ IN CONJUNCTION WITH ALL OTHER PLANS AND DOCUMENTATION, IN PARTICULAR THE WORKS PLANS AND THE BOOK OF REFERENCE.

**LEGEND**

- ORDER LIMITS
- PARISH BOUNDARY

First Revision	By SC	03/09/2024	C01
Revision Details	By	Date	Suffix
	Check		

Purpose of Issue: **DCO APPLICATION**

Client: Gloucestershire County Council  


Development Consent Order Number: **TR010063**

Project Title: **M5 JUNCTION 10 IMPROVEMENTS SCHEME**

Development Consent Order Drawing Number: **TR010063/APP/10.6**

Drawing Title: **LAND PLANS REGULATION 5(2)(i) KEY SHEET CHANGE APPLICATION 1**

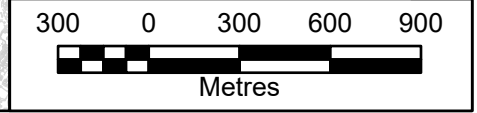
Designed:	Drawn:	Checked:	Date:
--	SC	LE	03/09/2024

Internal Project Number:	Suitability:
J0041885-24-00h	DCO Submission

Scale @ A3:	Zone:
1:25,000	Whole Site

THIS DOCUMENT HAS BEEN PREPARED PURSUANT TO AND SUBJECT TO THE TERMS OF CARTER JONAS' APPOINTMENT BY ITS CLIENT. CARTER JONAS ACCEPTS NO LIABILITY FOR ANY USE OF THIS DOCUMENT OTHER THAN BY ITS ORIGINAL CLIENT OR FOLLOWING CARTER JONAS' EXPRESS AGREEMENT TO SUCH USE, AND ONLY FOR THE PURPOSES FOR WHICH IT WAS PREPARED AND PROVIDED

Rev:	C01
------	-----

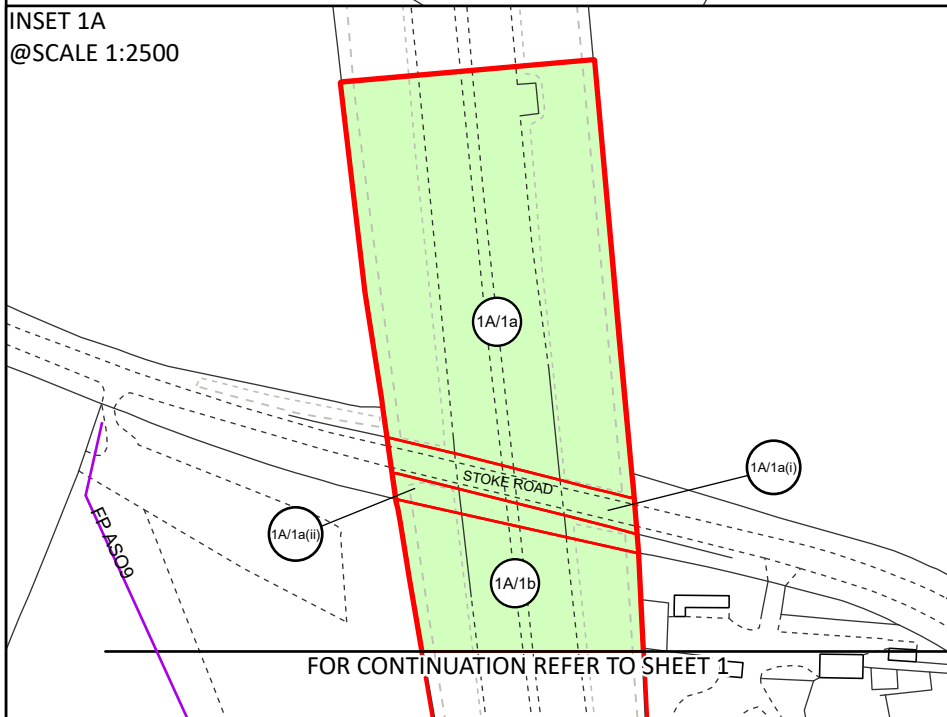




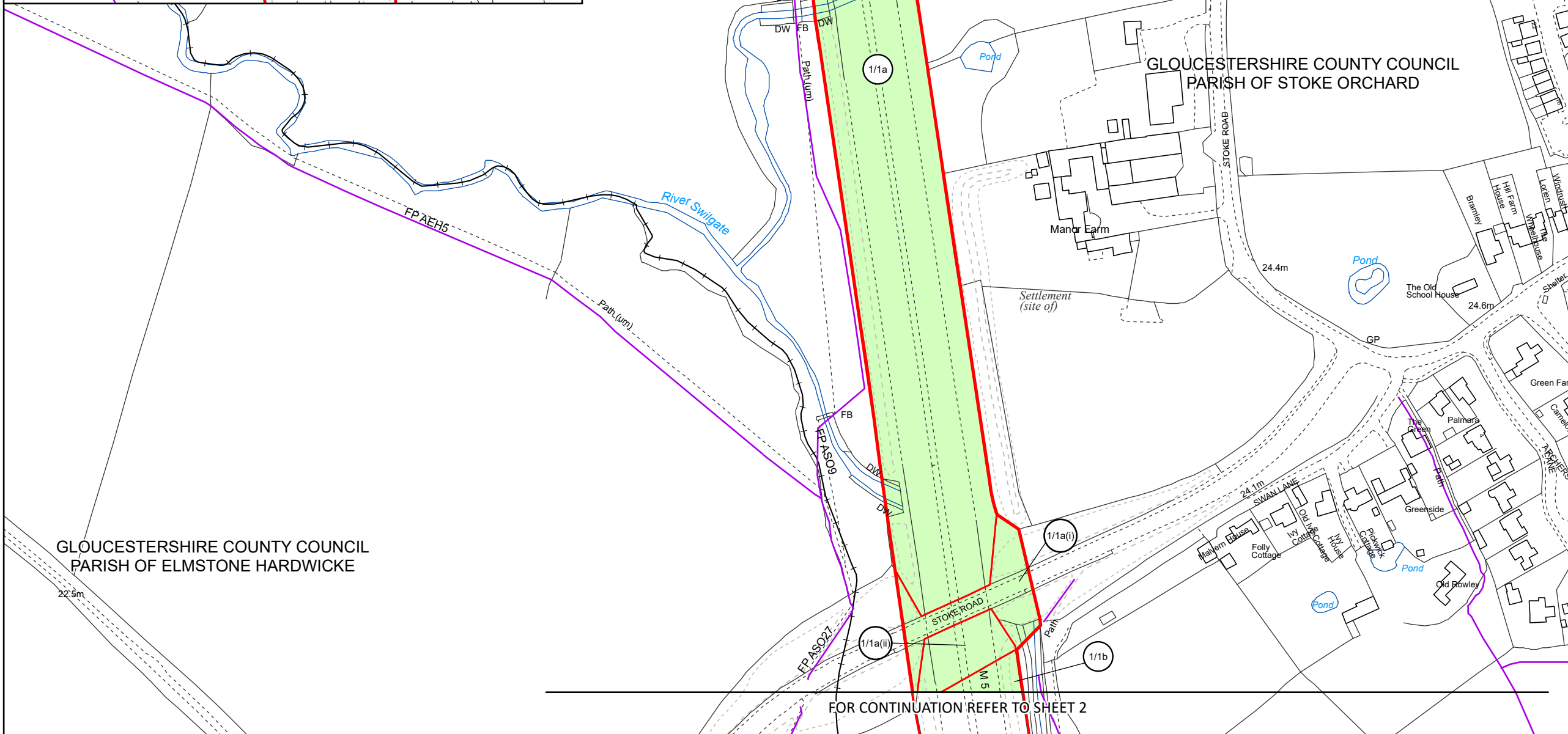


FOR CONTINUATION REFER TO INSET 1A

INSET 1A  
@SCALE 1:2500



FOR CONTINUATION REFER TO SHEET 1



FOR CONTINUATION REFER TO SHEET 2

- NOTES:
1. ALL DIMENSIONS ARE IN METRES UNLESS STATED OTHERWISE.
  2. ALL EASEMENTS, SERVITUDES AND PRIVATE RIGHTS ARE PROPOSED TO BE EXTINGUISHED ON LAND, COLOURED PINK ON THESE LAND PLANS UNLESS STATED OTHERWISE IN THE BOOK OF REFERENCE. ALL EASEMENTS, SERVITUDES AND PRIVATE RIGHTS ARE PROPOSED TO BE EXTINGUISHED, SO FAR AS THEIR CONTINUED EXERCISE WOULD BE INCONSISTENT WITH THE EXERCISE OF THE RIGHTS AND RESTRICTIONS PROPOSED TO BE ACQUIRED BY THE UNDERTAKER ON LAND COLOURED BLUE ON THESE LAND PLANS UNLESS STATED OTHERWISE IN THE BOOK OF REFERENCE. ALL EASEMENTS, SERVITUDES AND PRIVATE RIGHTS ARE PROPOSED TO BE SUSPENDED WHILE THE UNDERTAKER IS IN TEMPORARY POSSESSION OF THE LAND COLOURED GREEN ON THESE LAND PLANS UNLESS STATED OTHERWISE IN THE BOOK OF REFERENCE.
  3. THIS DRAWING IS TO BE READ IN CONJUNCTION WITH ALL OTHER PLANS AND DOCUMENTATION, IN PARTICULAR THE WORKS PLANS AND THE BOOK OF REFERENCE.

- LEGEND**
- ORDER LIMITS
  - EXISTING PUBLIC RIGHT OF WAY
  - PARISH BOUNDARY
  - PLOT REFERENCE NUMBER
  - LAND TO BE ACQUIRED PERMANENTLY
  - LAND TO BE USED TEMPORARILY
  - LAND TO BE USED TEMPORARILY AND RIGHTS TO BE ACQUIRED PERMANENTLY

First Revision	By SC	03/09/2024	C01
Revision Details	By	Date	Suffix
	Check		

Purpose of Issue: DCO APPLICATION

Client: Gloucestershire County Council

Development Consent Order Number: TR010063

Project Title: M5 JUNCTION 10 IMPROVEMENTS SCHEME

Development Consent Order Drawing Number: TR010063/APP/10.6

Drawing Title: LAND PLANS REGULATION 5(2)(i) SHEET 1 OF 16 CHANGE APPLICATION 1

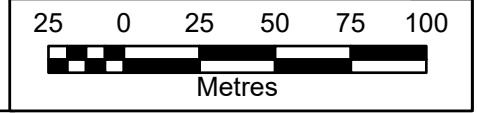
Designed: --	Drawn: SC	Checked: LE	Date: 03/09/2024
--------------	-----------	-------------	------------------

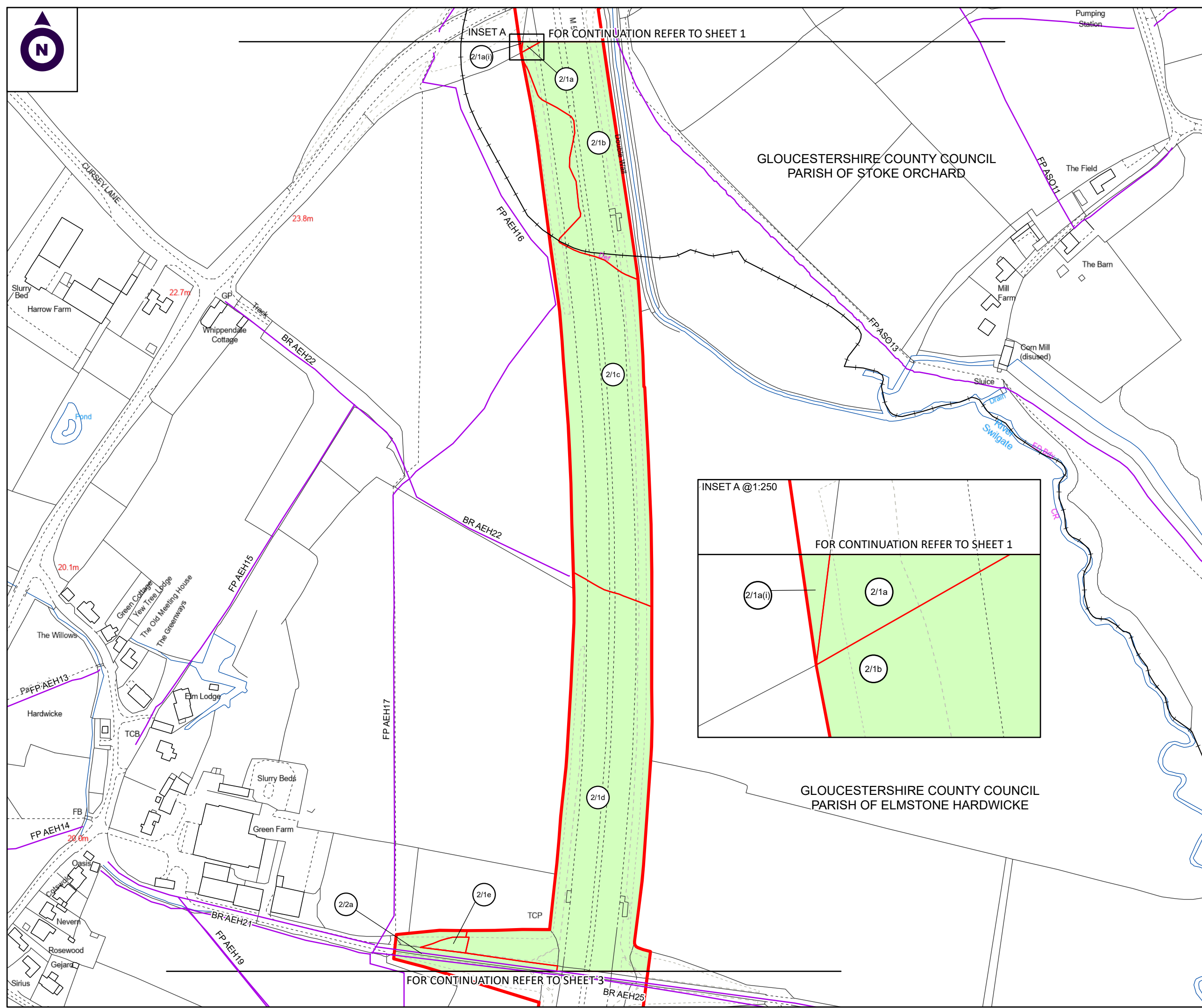
Internal Project Number: J0041885-24-01h	Suitability: DCO Submission
--	-----------------------------

Scale @ A3: 1:2,500	Zone: Whole Site
---------------------	------------------

THIS DOCUMENT HAS BEEN PREPARED PURSUANT TO AND SUBJECT TO THE TERMS OF CARTER JONAS' APPOINTMENT BY ITS CLIENT. CARTER JONAS ACCEPTS NO LIABILITY FOR ANY USE OF THIS DOCUMENT OTHER THAN BY ITS ORIGINAL CLIENT OR FOLLOWING CARTER JONAS' EXPRESS AGREEMENT TO SUCH USE, AND ONLY FOR THE PURPOSES FOR WHICH IT WAS PREPARED AND PROVIDED

Rev: C01
----------

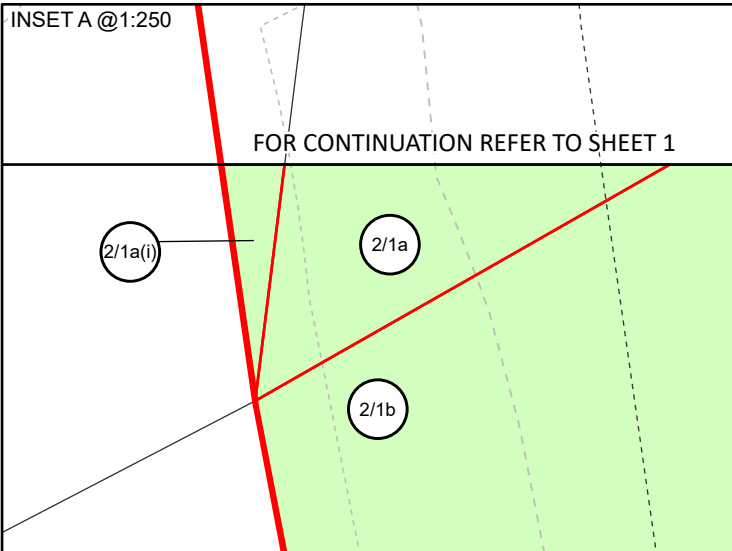




INSET A FOR CONTINUATION REFER TO SHEET 1

GLoucestershire County Council  
PARISH OF STOKE ORCHARD

GLoucestershire County Council  
PARISH OF ELMSTONE HARDWICKE



FOR CONTINUATION REFER TO SHEET 3

NOTES:

1. ALL DIMENSIONS ARE IN METRES UNLESS STATED OTHERWISE.
2. ALL EASEMENTS, SERVITUDES AND PRIVATE RIGHTS ARE PROPOSED TO BE EXTINGUISHED ON LAND COLOURED PINK ON THESE LAND PLANS UNLESS STATED OTHERWISE IN THE BOOK OF REFERENCE. ALL EASEMENTS, SERVITUDES AND PRIVATE RIGHTS ARE PROPOSED TO BE EXTINGUISHED, SO FAR AS THEIR CONTINUED EXERCISE WOULD BE INCONSISTENT WITH THE EXERCISE OF THE RIGHTS AND RESTRICTIONS PROPOSED TO BE ACQUIRED BY THE UNDERTAKER ON LAND COLOURED BLUE ON THESE LAND PLANS UNLESS STATED OTHERWISE IN THE BOOK OF REFERENCE. ALL EASEMENTS, SERVITUDES AND PRIVATE RIGHTS ARE PROPOSED TO BE SUSPENDED WHILE THE UNDERTAKER IS IN TEMPORARY POSSESSION OF THE LAND COLOURED GREEN ON THESE LAND PLANS UNLESS STATED OTHERWISE IN THE BOOK OF REFERENCE.
3. THIS DRAWING IS TO BE READ IN CONJUNCTION WITH ALL OTHER PLANS AND DOCUMENTATION, IN PARTICULAR THE WORKS PLANS AND THE BOOK OF REFERENCE.

**LEGEND**

- ORDER LIMITS
- EXISTING PUBLIC RIGHT OF WAY
- PARISH BOUNDARY
- PLOT REFERENCE NUMBER
- LAND TO BE ACQUIRED PERMANENTLY
- LAND TO BE USED TEMPORARILY
- LAND TO BE USED TEMPORARILY AND RIGHTS TO BE ACQUIRED PERMANENTLY

First Revision	By SC	03/09/2024	C01
Revision Details	By	Date	Suffix
	Check		

Purpose of Issue: DCO APPLICATION

Client: Gloucestershire County Council

Development Consent Order Number: TR010063

Project Title: M5 JUNCTION 10 IMPROVEMENTS SCHEME

Development Consent Order Drawing Number: TR010063/APP/10.6

Drawing Title: LAND PLANS REGULATION 5(2)(i) SHEET 2 OF 16 CHANGE APPLICATION 1

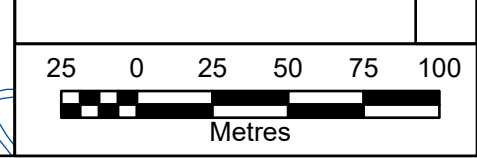
Designed:	Drawn:	Checked:	Date:
--	SC	LE	03/09/2024

Internal Project Number: J0041885-24-02g  
Suitability: DCO Submission

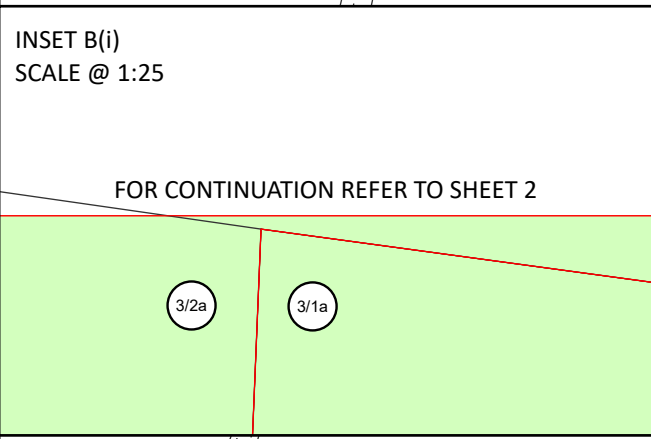
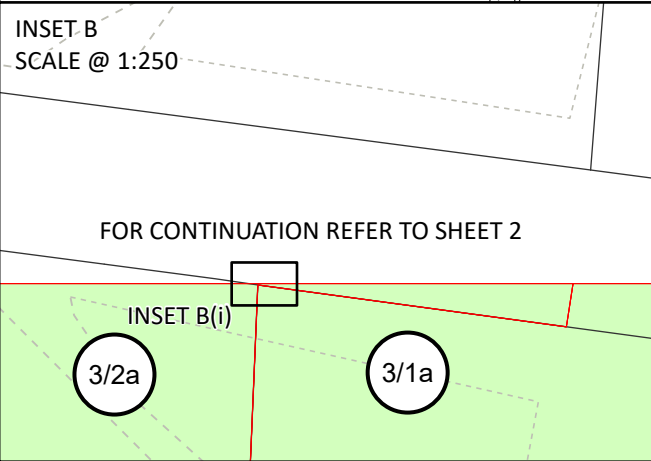
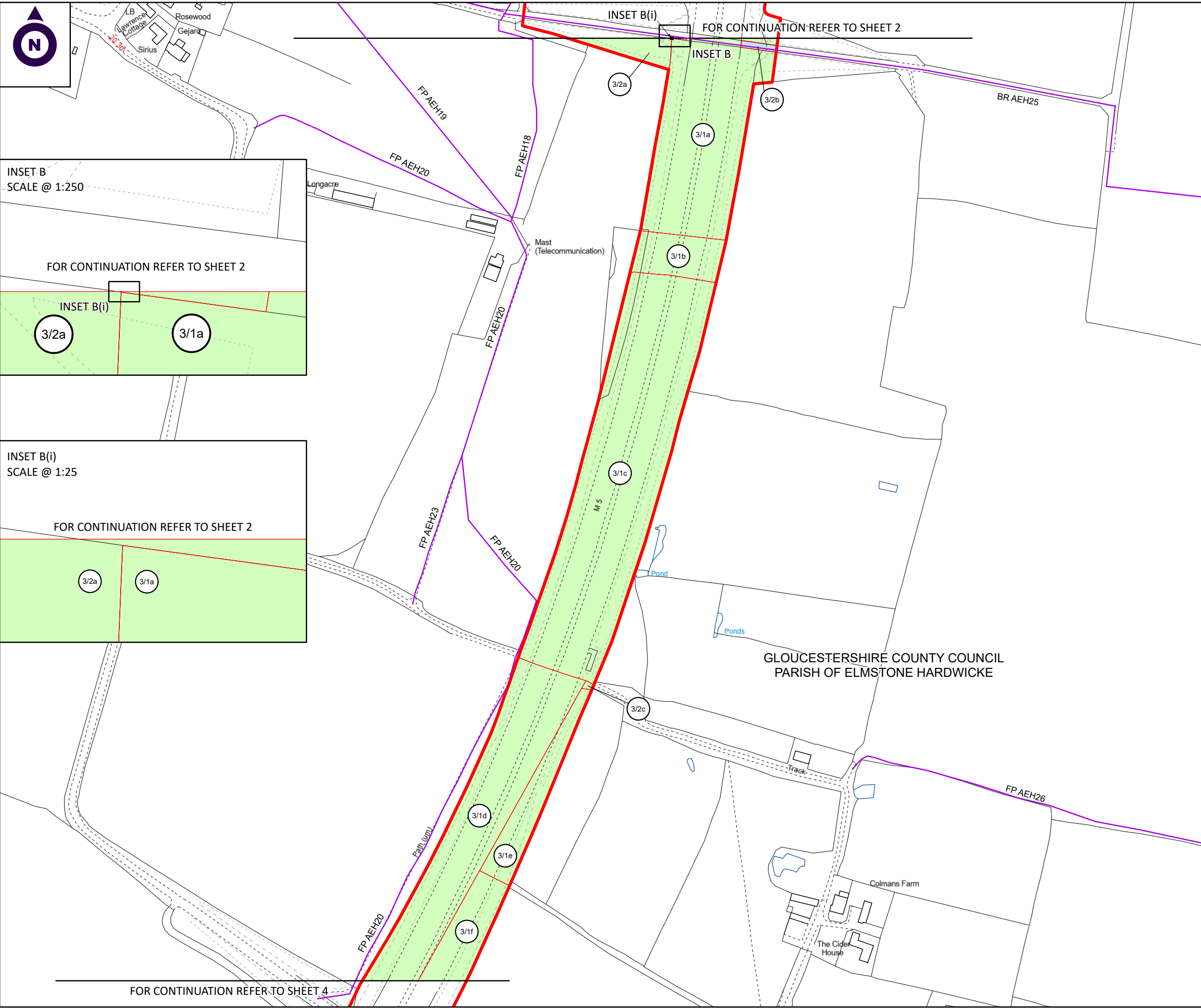
Scale @ A3: 1:2,500  
Zone: Whole Site

THIS DOCUMENT HAS BEEN PREPARED PURSUANT TO AND SUBJECT TO THE TERMS OF CARTER JONAS' APPOINTMENT BY ITS CLIENT. CARTER JONAS ACCEPTS NO LIABILITY FOR ANY USE OF THIS DOCUMENT OTHER THAN BY ITS ORIGINAL CLIENT OR FOLLOWING CARTER JONAS' EXPRESS AGREEMENT TO SUCH USE, AND ONLY FOR THE PURPOSES FOR WHICH IT WAS PREPARED AND PROVIDED

Rev:	C01
------	-----







NOTES:

1. ALL DIMENSIONS ARE IN METRES UNLESS STATED OTHERWISE.
2. ALL EASEMENTS, SERVITUDES AND PRIVATE RIGHTS ARE PROPOSED TO BE EXTINGUISHED ON LAND COLOURED PINK ON THESE LAND PLANS UNLESS STATED OTHERWISE IN THE BOOK OF REFERENCE. ALL EASEMENTS, SERVITUDES AND PRIVATE RIGHTS ARE PROPOSED TO BE EXTINGUISHED, SO FAR AS THEIR CONTINUED EXERCISE WOULD BE INCONSISTENT WITH THE EXERCISE OF THE RIGHTS AND RESTRICTIONS PROPOSED TO BE ACQUIRED BY THE UNDERTAKER ON LAND COLOURED BLUE ON THESE LAND PLANS UNLESS STATED OTHERWISE IN THE BOOK OF REFERENCE. ALL EASEMENTS, SERVITUDES AND PRIVATE RIGHTS ARE PROPOSED TO BE SUSPENDED WHILE THE UNDERTAKER IS IN TEMPORARY POSSESSION OF THE LAND COLOURED GREEN ON THESE LAND PLANS UNLESS STATED OTHERWISE IN THE BOOK OF REFERENCE.
3. THIS DRAWING IS TO BE READ IN CONJUNCTION WITH ALL OTHER PLANS AND DOCUMENTATION, IN PARTICULAR THE WORKS PLANS AND THE BOOK OF REFERENCE.

**LEGEND**

- ORDER LIMITS
- PARISH BOUNDARY
- PLOT REFERENCE NUMBER
- LAND TO BE ACQUIRED PERMANENTLY
- LAND TO BE USED TEMPORARILY
- LAND TO BE USED TEMPORARILY AND RIGHTS TO BE ACQUIRED PERMANENTLY

First Revision	By SC	03/09/2024	C01
Revision Details	By Check	Date	Suffix

Purpose of Issue:  
**DCO APPLICATION**

Client: Gloucestershire County Council  


Development Consent Order Number:  
**TR010063**

Project Title:  
**M5 JUNCTION 10 IMPROVEMENTS SCHEME**

Development Consent Order Drawing Number:  
**TR010063/APP/10.6**

Drawing Title:  
**LAND PLANS REGULATION 5(2)(i) SHEET 3 OF 16 CHANGE APPLICATION 1**

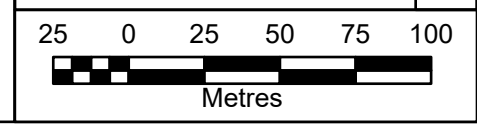
Designed: --	Drawn: SC	Checked: LM	Date: 03/09/2024
-----------------	--------------	----------------	---------------------

Internal Project Number: J0041885-24-03j	Suitability: DCO Submission
---	--------------------------------

Scale @ A3: 1:2,500	Zone: Whole Site
------------------------	---------------------

THIS DOCUMENT HAS BEEN PREPARED PURSUANT TO AND SUBJECT TO THE TERMS OF CARTER JONAS' APPOINTMENT BY ITS CLIENT. CARTER JONAS ACCEPTS NO LIABILITY FOR ANY USE OF THIS DOCUMENT OTHER THAN BY ITS ORIGINAL CLIENT OR FOLLOWING CARTER JONAS' EXPRESS AGREEMENT TO SUCH USE, AND ONLY FOR THE PURPOSES FOR WHICH IT WAS PREPARED AND PROVIDED

Rev: C01
-------------



FOR CONTINUATION REFER TO SHEET 4





GLOUCESTERSHIRE COUNTY COUNCIL  
PARISH OF ELMSTONE HARDWICKE

FOR CONTINUATION REFER TO SHEET 3

FR AEH20

4/1a

4/1b

4/1c(i)

4/1c

4/2a

STANBORG LANE

Barn Farm

4/3a

M5

4/3b

4/3d(i)

4/3e

4/3g(i)

4/3d

4/1d

4/3c

4/3l

4/3f

4/3m

4/3h

4/3g

4/3i

4/3j

4/3k

Mast

4/1e

4/4a

4/4b

FOR CONTINUATION REFER TO SHEET 5

Sheldon Nurseries

NOTES:

1. ALL DIMENSIONS ARE IN METRES UNLESS STATED OTHERWISE.
2. ALL EASEMENTS, SERVITUDES AND PRIVATE RIGHTS ARE PROPOSED TO BE EXTINGUISHED ON LAND COLOURED PINK ON THESE LAND PLANS UNLESS STATED OTHERWISE IN THE BOOK OF REFERENCE. ALL EASEMENTS, SERVITUDES AND PRIVATE RIGHTS ARE PROPOSED TO BE EXTINGUISHED, SO FAR AS THEIR CONTINUED EXERCISE WOULD BE INCONSISTENT WITH THE EXERCISE OF THE RIGHTS AND RESTRICTIONS PROPOSED TO BE ACQUIRED BY THE UNDERTAKER ON LAND COLOURED BLUE ON THESE LAND PLANS UNLESS STATED OTHERWISE IN THE BOOK OF REFERENCE. ALL EASEMENTS, SERVITUDES AND PRIVATE RIGHTS ARE PROPOSED TO BE SUSPENDED WHILE THE UNDERTAKER IS IN TEMPORARY POSSESSION OF THE LAND COLOURED GREEN ON THESE LAND PLANS UNLESS STATED OTHERWISE IN THE BOOK OF REFERENCE.
3. THIS DRAWING IS TO BE READ IN CONJUNCTION WITH ALL OTHER PLANS AND DOCUMENTATION, IN PARTICULAR THE WORKS PLANS AND THE BOOK OF REFERENCE.

**LEGEND**

- ORDER LIMITS
- EXISTING PUBLIC RIGHT OF WAY
- PARISH BOUNDARY
- PLOT REFERENCE NUMBER
- LAND TO BE ACQUIRED PERMANENTLY
- LAND TO BE USED TEMPORARILY
- LAND TO BE USED TEMPORARILY AND RIGHTS TO BE ACQUIRED PERMANENTLY

First Revision	By SC	03/09/2024	C01
Revision Details	By Check	Date	Suffix

Purpose of Issue: DCO APPLICATION

Client: Gloucestershire County Council

Development Consent Order Number: TR010063

Project Title: M5 JUNCTION 10 IMPROVEMENTS SCHEME

Development Consent Order Drawing Number: TR010063/APP/10.6

Drawing Title: LAND PLANS REGULATION 5(2)(i) SHEET 4 OF 16 CHANGE APPLICATION 1

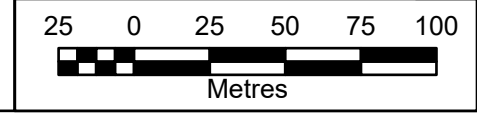
Designed: --	Drawn: SC	Checked: LE	Date: 03/09/2024
--------------	-----------	-------------	------------------

Internal Project Number: J0041885-24-04i	Suitability: DCO Submission
--	-----------------------------

Scale @ A3: 1:2,500	Zone: Whole Site
---------------------	------------------

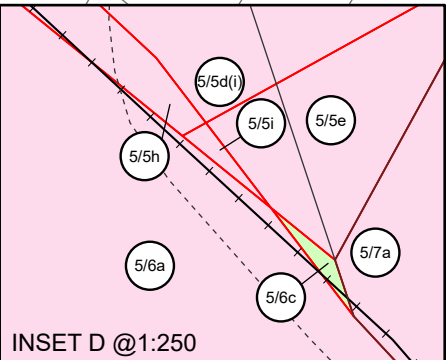
THIS DOCUMENT HAS BEEN PREPARED PURSUANT TO AND SUBJECT TO THE TERMS OF CARTER JONAS' APPOINTMENT BY ITS CLIENT. CARTER JONAS ACCEPTS NO LIABILITY FOR ANY USE OF THIS DOCUMENT OTHER THAN BY ITS ORIGINAL CLIENT OR FOLLOWING CARTER JONAS' EXPRESS AGREEMENT TO SUCH USE, AND ONLY FOR THE PURPOSES FOR WHICH IT WAS PREPARED AND PROVIDED

Rev: C01
----------





GLOUCESTERSHIRE COUNTY COUNCIL  
PARISH OF ELMSTONE  
HARDWICKE



FOR CONTINUATION REFER TO SHEET 4

NOTES:  
1. ALL DIMENSIONS ARE IN METRES UNLESS STATED OTHERWISE.  
2. ALL EASEMENTS, SERVITUDES AND PRIVATE RIGHTS ARE PROPOSED TO BE EXTINGUISHED ON LAND COLOURED PINK ON THESE LAND PLANS UNLESS STATED OTHERWISE IN THE BOOK OF REFERENCE. ALL EASEMENTS, SERVITUDES AND PRIVATE RIGHTS ARE PROPOSED TO BE EXTINGUISHED, SO FAR AS THEIR CONTINUED EXERCISE WOULD BE INCONSISTENT WITH THE EXERCISE OF THE RIGHTS AND RESTRICTIONS PROPOSED TO BE ACQUIRED BY THE UNDERTAKER ON LAND COLOURED BLUE ON THESE LAND PLANS UNLESS STATED OTHERWISE IN THE BOOK OF REFERENCE. ALL EASEMENTS, SERVITUDES AND PRIVATE RIGHTS ARE PROPOSED TO BE SUSPENDED WHILE THE UNDERTAKER IS IN TEMPORARY POSSESSION OF THE LAND COLOURED GREEN ON THESE LAND PLANS UNLESS STATED OTHERWISE IN THE BOOK OF REFERENCE.  
3. THIS DRAWING IS TO BE READ IN CONJUNCTION WITH ALL OTHER PLANS AND DOCUMENTATION, IN PARTICULAR THE WORKS PLANS AND THE BOOK OF REFERENCE.

**LEGEND**

- ORDER LIMITS
- EXISTING PUBLIC RIGHT OF WAY
- PARISH BOUNDARY
- PLOT REFERENCE NUMBER
- LAND TO BE ACQUIRED PERMANENTLY
- LAND TO BE USED TEMPORARILY
- LAND TO BE USED TEMPORARILY AND RIGHTS TO BE ACQUIRED PERMANENTLY

First Revision	By SC	29/08/2024	C01
Revision Details	By	Date	Suffix
	Check		

Purpose of Issue:  
**DCO APPLICATION**

Client: Gloucestershire County Council

Development Consent Order Number:  
**TR010063**

Project Title:  
**M5 JUNCTION 10 IMPROVEMENTS SCHEME**

Development Consent Order Drawing Number:  
**TR010063/APP/10.6**

Drawing Title:  
**LAND PLANS REGULATION 5(2)(i) SHEET 5 OF 16 CHANGE APPLICATION 1**

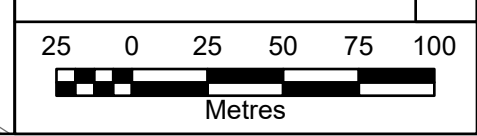
Designed:	Drawn:	Checked:	Date:
--	SC	JC	03/09/2024

Internal Project Number:	Suitability:
J0041885-24-05k	DCO Submission

Scale @ A3:	Zone:
1:2,500	Whole Site

THIS DOCUMENT HAS BEEN PREPARED PURSUANT TO AND SUBJECT TO THE TERMS OF CARTER JONAS' APPOINTMENT BY ITS CLIENT. CARTER JONAS ACCEPTS NO LIABILITY FOR ANY USE OF THIS DOCUMENT OTHER THAN BY ITS ORIGINAL CLIENT OR FOLLOWING CARTER JONAS' EXPRESS AGREEMENT TO SUCH USE, AND ONLY FOR THE PURPOSES FOR WHICH IT WAS PREPARED AND PROVIDED

Rev:	C01
------	-----

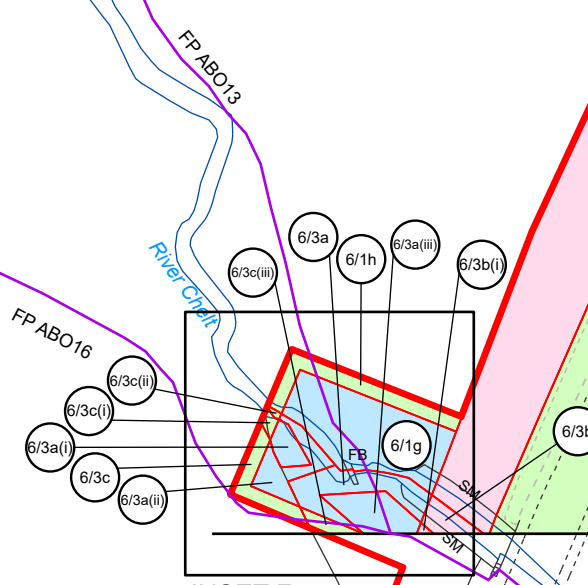
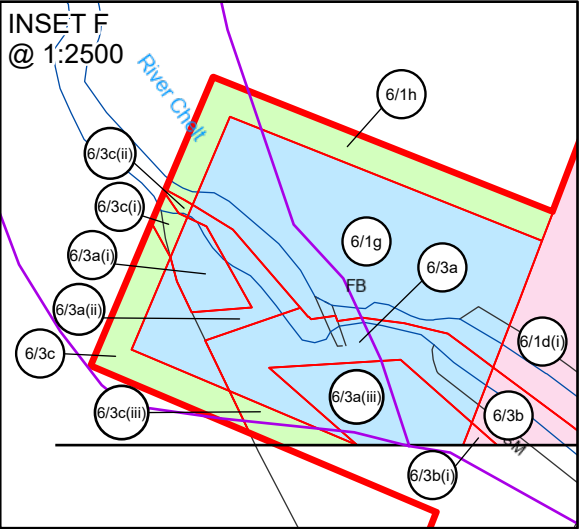
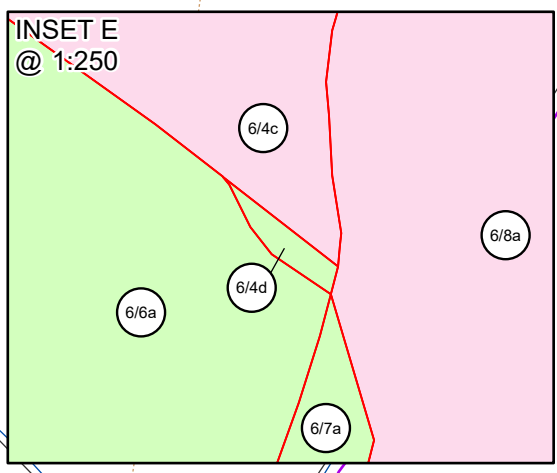


FOR CONTINUATION REFER TO SHEET 11

FOR CONTINUATION REFER TO SHEET 12

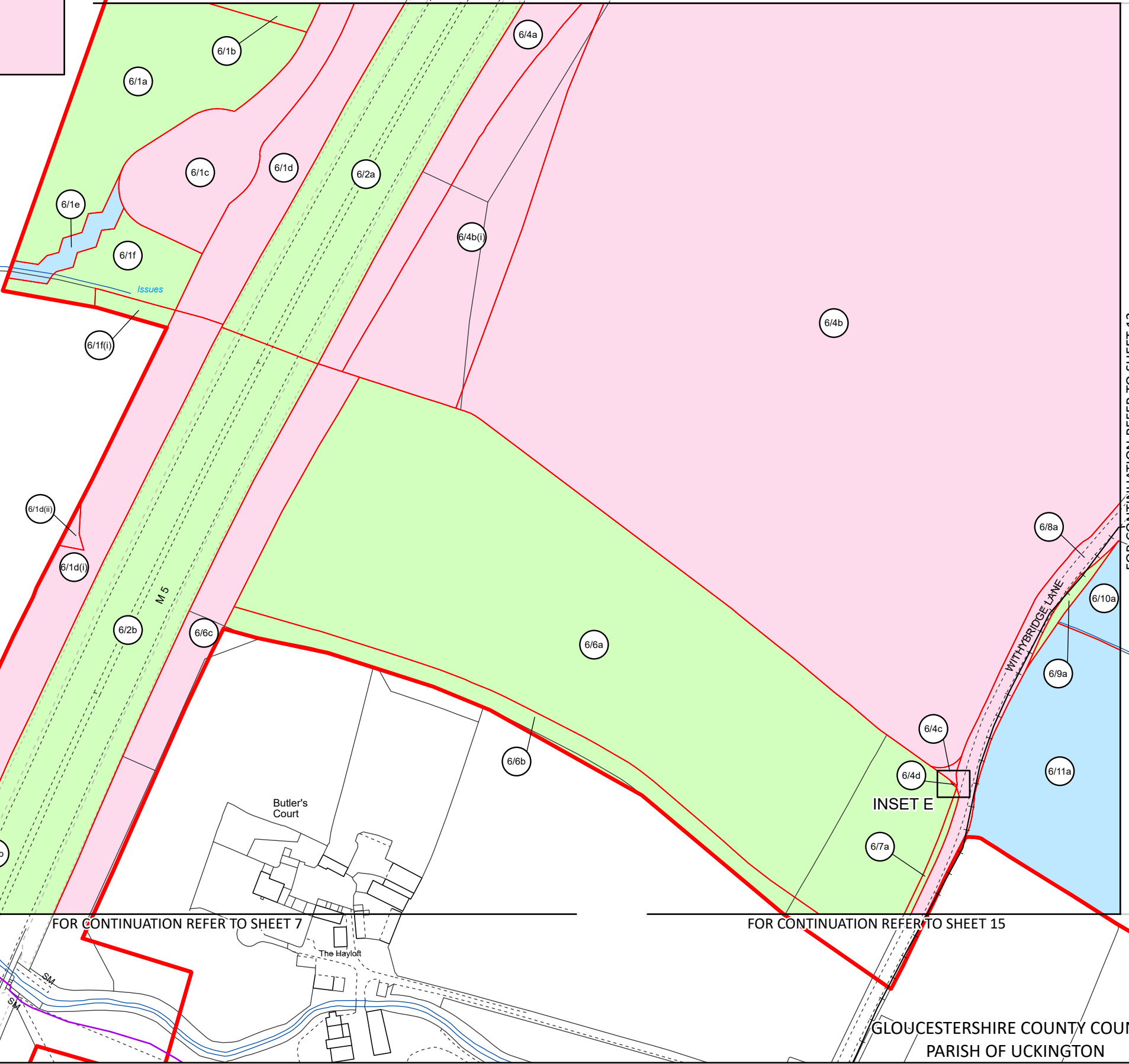
FOR CONTINUATION REFER TO SHEET 6





GLOUCESTERSHIRE COUNTY COUNCIL  
PARISH OF BODDINGTON

FOR CONTINUATION REFER TO SHEET 5



FOR CONTINUATION REFER TO SHEET 7

FOR CONTINUATION REFER TO SHEET 15

FOR CONTINUATION REFER TO SHEET 12

**NOTES:**

1. ALL DIMENSIONS ARE IN METRES UNLESS STATED OTHERWISE.
2. ALL EASEMENTS, SERVITUDES AND PRIVATE RIGHTS ARE PROPOSED TO BE EXTINGUISHED ON LAND, COLOURED PINK ON THESE LAND PLANS UNLESS STATED OTHERWISE IN THE BOOK OF REFERENCE. ALL EASEMENTS, SERVITUDES AND PRIVATE RIGHTS ARE PROPOSED TO BE EXTINGUISHED, SO FAR AS THEIR CONTINUED EXERCISE WOULD BE INCONSISTENT WITH THE EXERCISE OF THE RIGHTS AND RESTRICTIONS PROPOSED TO BE ACQUIRED BY THE UNDERTAKER ON LAND COLOURED BLUE ON THESE LAND PLANS UNLESS STATED OTHERWISE IN THE BOOK OF REFERENCE. ALL EASEMENTS, SERVITUDES AND PRIVATE RIGHTS ARE PROPOSED TO BE SUSPENDED WHILE THE UNDERTAKER IS IN TEMPORARY POSSESSION OF THE LAND COLOURED GREEN ON THESE LAND PLANS UNLESS STATED OTHERWISE IN THE BOOK OF REFERENCE.
3. THIS DRAWING IS TO BE READ IN CONJUNCTION WITH ALL OTHER PLANS AND DOCUMENTATION, IN PARTICULAR THE WORKS PLANS AND THE BOOK OF REFERENCE.

**LEGEND**

- ORDER LIMITS
- EXISTING PUBLIC RIGHT OF WAY
- PARISH BOUNDARY
- PLOT REFERENCE NUMBER
- LAND TO BE ACQUIRED PERMANENTLY
- LAND TO BE USED TEMPORARILY
- LAND TO BE USED TEMPORARILY AND RIGHTS TO BE ACQUIRED PERMANENTLY

First Revision	By SC	03/09/2024	C01
Revision Details	By	Date	Suffix
	Check		

Purpose of Issue:  
**DCO APPLICATION**

Client: Gloucestershire County Council

Development Consent Order Number:  
**TR010063**

Project Title:  
**M5 JUNCTION 10 IMPROVEMENTS SCHEME**

Development Consent Order Drawing Number:  
**TR010063/APP/10.6**

Drawing Title:  
**LAND PLANS REGULATION 5(2)(i) SHEET 6 OF 16 CHANGE APPLICATION 1**

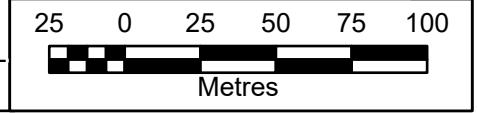
Designed:	Drawn:	Checked:	Date:
--	SC	LE	03/09/2024

Internal Project Number:	Suitability:
J0041885-24-06h	DCO Submission

Scale @ A3:	Zone:
1:2,500	Whole Site

THIS DOCUMENT HAS BEEN PREPARED PURSUANT TO AND SUBJECT TO THE TERMS OF CARTER JONAS' APPOINTMENT BY ITS CLIENT. CARTER JONAS ACCEPTS NO LIABILITY FOR ANY USE OF THIS DOCUMENT OTHER THAN BY ITS ORIGINAL CLIENT OR FOLLOWING CARTER JONAS' EXPRESS AGREEMENT TO SUCH USE, AND ONLY FOR THE PURPOSES FOR WHICH IT WAS PREPARED AND PROVIDED

Rev:	C01
------	-----





Boddington Coppice

GLOUCESTERSHIRE COUNTY COUNCIL  
PARISH OF BODDINGTON

FOR CONTINUATION REFER TO SHEET 6

INSET H

INSET H  
SCALE@1:200

FOR CONTINUATION REFER TO SHEET 6

INSET G  
SCALE@1:100

FOR CONTINUATION REFER TO SHEET 16

FOR CONTINUATION REFER TO SHEET 8

NOTES:

1. ALL DIMENSIONS ARE IN METRES UNLESS STATED OTHERWISE.
2. ALL EASEMENTS, SERVITUDES AND PRIVATE RIGHTS ARE PROPOSED TO BE EXTINGUISHED ON LAND, COLOURED PINK ON THESE LAND PLANS UNLESS STATED OTHERWISE IN THE BOOK OF REFERENCE. ALL EASEMENTS, SERVITUDES AND PRIVATE RIGHTS ARE PROPOSED TO BE EXTINGUISHED, SO FAR AS THEIR CONTINUED EXERCISE WOULD BE INCONSISTENT WITH THE EXERCISE OF THE RIGHTS AND RESTRICTIONS PROPOSED TO BE ACQUIRED BY THE UNDERTAKER ON LAND COLOURED BLUE ON THESE LAND PLANS UNLESS STATED OTHERWISE IN THE BOOK OF REFERENCE. ALL EASEMENTS, SERVITUDES AND PRIVATE RIGHTS ARE PROPOSED TO BE SUSPENDED WHILE THE UNDERTAKER IS IN TEMPORARY POSSESSION OF THE LAND COLOURED GREEN ON THESE LAND PLANS UNLESS STATED OTHERWISE IN THE BOOK OF REFERENCE.
3. THIS DRAWING IS TO BE READ IN CONJUNCTION WITH ALL OTHER PLANS AND DOCUMENTATION, IN PARTICULAR THE WORKS PLANS AND THE BOOK OF REFERENCE.

**LEGEND**

- ORDER LIMITS
- EXISTING PUBLIC RIGHT OF WAY
- PARISH BOUNDARY
- PLOT REFERENCE NUMBER
- LAND TO BE ACQUIRED PERMANENTLY
- LAND TO BE USED TEMPORARILY
- LAND TO BE USED TEMPORARILY AND RIGHTS TO BE ACQUIRED PERMANENTLY

First Revision	By SC	03/09/2024	C01
Revision Details	By	Date	Suffix
	Check		

Purpose of Issue:  
DCO APPLICATION

Client: Gloucestershire County Council

Development Consent Order Number:  
TR010063

Project Title:  
M5 JUNCTION 10 IMPROVEMENTS SCHEME

Development Consent Order Drawing Number:  
TR010063/APP/10.6

Drawing Title:  
LAND PLANS  
REGULATION 5(2)(i)  
SHEET 7 OF 16  
CHANGE APPLICATION 1

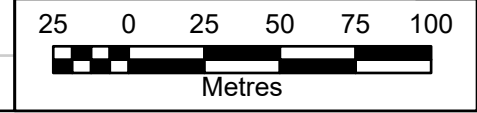
Designed:	Drawn:	Checked:	Date:
--	SC	LE	03/09/2024

Internal Project Number:  
J0041885-24-07

Scale @ A3:  
1:2,500

Suitability:  
DCO Submission

Zone:  
Whole Site





FOR CONTINUATION REFER TO SHEET 7

GLOUCESTERSHIRE COUNTY COUNCIL  
PARISH OF BODDINGTON

8/1a

8/1b

29.6m

1.22m RH

GLOUCESTERSHIRE COUNTY COUNCIL  
PARISH OF STAVERTON

32.2m

FOR CONTINUATION REFER TO SHEET 9

NOTES:

1. ALL DIMENSIONS ARE IN METRES UNLESS STATED OTHERWISE.
2. ALL EASEMENTS, SERVITUDES AND PRIVATE RIGHTS ARE PROPOSED TO BE EXTINGUISHED ON LAND, COLOURED PINK ON THESE LAND PLANS UNLESS STATED OTHERWISE IN THE BOOK OF REFERENCE. ALL EASEMENTS, SERVITUDES AND PRIVATE RIGHTS ARE PROPOSED TO BE EXTINGUISHED, SO FAR AS THEIR CONTINUED EXERCISE WOULD BE INCONSISTENT WITH THE EXERCISE OF THE RIGHTS AND RESTRICTIONS PROPOSED TO BE ACQUIRED BY THE UNDERTAKER ON LAND COLOURED BLUE ON THESE LAND PLANS UNLESS STATED OTHERWISE IN THE BOOK OF REFERENCE. ALL EASEMENTS, SERVITUDES AND PRIVATE RIGHTS ARE PROPOSED TO BE SUSPENDED WHILE THE UNDERTAKER IS IN TEMPORARY POSSESSION OF THE LAND COLOURED GREEN ON THESE LAND PLANS UNLESS STATED OTHERWISE IN THE BOOK OF REFERENCE.
3. THIS DRAWING IS TO BE READ IN CONJUNCTION WITH ALL OTHER PLANS AND DOCUMENTATION, IN PARTICULAR THE WORKS PLANS AND THE BOOK OF REFERENCE.

**LEGEND**

- ORDER LIMITS
- EXISTING PUBLIC RIGHT OF WAY
- PARISH BOUNDARY
- PLOT REFERENCE NUMBER
- LAND TO BE ACQUIRED PERMANENTLY
- LAND TO BE USED TEMPORARILY
- LAND TO BE USED TEMPORARILY AND RIGHTS TO BE ACQUIRED PERMANENTLY

First Revision	By SC	03/09/2024	C01
Revision Details	By Check	Date	Suffix

Purpose of Issue:  
**DCO APPLICATION**

Client: Gloucestershire County Council

Development Consent Order Number:  
**TR010063**

Project Title:  
**M5 JUNCTION 10  
IMPROVEMENTS SCHEME**

Development Consent Order Drawing Number:  
**TR010063/APP/10.6**

Drawing Title:  
**LAND PLANS  
REGULATION 5(2)(i)  
SHEET 8 OF 16  
CHANGE APPLICATION 1**

Designed: --	Drawn: SC	Checked: LE	Date: 03/09/2024
-----------------	--------------	----------------	---------------------

Internal Project Number:  
J0041885-24-08f

Suitability:  
DCO Submission

Scale @ A3:  
1:2,500

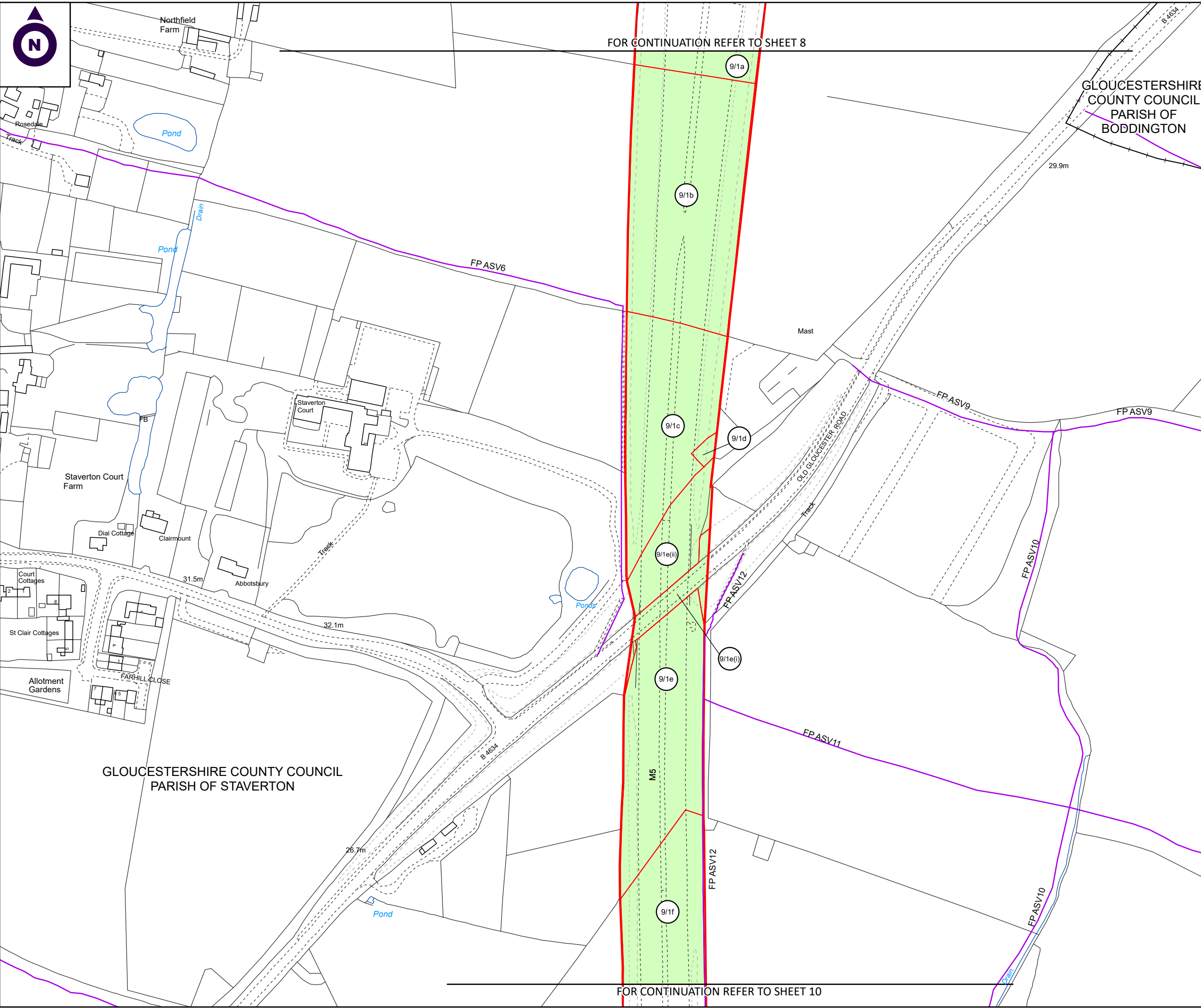
Zone:  
Whole Site

THIS DOCUMENT HAS BEEN PREPARED PURSUANT TO AND SUBJECT TO THE TERMS OF CARTER JONAS' APPOINTMENT BY ITS CLIENT. CARTER JONAS ACCEPTS NO LIABILITY FOR ANY USE OF THIS DOCUMENT OTHER THAN BY ITS ORIGINAL CLIENT OR FOLLOWING CARTER JONAS' EXPRESS AGREEMENT TO SUCH USE, AND ONLY FOR THE PURPOSES FOR WHICH IT WAS PREPARED AND PROVIDED

Rev: C01
-------------

25 0 25 50 75 100  
Metres





FOR CONTINUATION REFER TO SHEET 8

FOR CONTINUATION REFER TO SHEET 10

GLOUCESTERSHIRE  
COUNTY COUNCIL  
PARISH OF  
BODDINGTON

GLOUCESTERSHIRE COUNTY COUNCIL  
PARISH OF STAVERTON

NOTES:

1. ALL DIMENSIONS ARE IN METRES UNLESS STATED OTHERWISE.
2. ALL EASEMENTS, SERVITUDES AND PRIVATE RIGHTS ARE PROPOSED TO BE EXTINGUISHED ON LAND COLOURED PINK ON THESE LAND PLANS UNLESS STATED OTHERWISE IN THE BOOK OF REFERENCE. ALL EASEMENTS, SERVITUDES AND PRIVATE RIGHTS ARE PROPOSED TO BE EXTINGUISHED, SO FAR AS THEIR CONTINUED EXERCISE WOULD BE INCONSISTENT WITH THE EXERCISE OF THE RIGHTS AND RESTRICTIONS PROPOSED TO BE ACQUIRED BY THE UNDERTAKER ON LAND COLOURED BLUE ON THESE LAND PLANS UNLESS STATED OTHERWISE IN THE BOOK OF REFERENCE. ALL EASEMENTS, SERVITUDES AND PRIVATE RIGHTS ARE PROPOSED TO BE SUSPENDED WHILE THE UNDERTAKER IS IN TEMPORARY POSSESSION OF THE LAND COLOURED GREEN ON THESE LAND PLANS UNLESS STATED OTHERWISE IN THE BOOK OF REFERENCE.
3. THIS DRAWING IS TO BE READ IN CONJUNCTION WITH ALL OTHER PLANS AND DOCUMENTATION, IN PARTICULAR THE WORKS PLANS AND THE BOOK OF REFERENCE.

**LEGEND**

- EXISTING PUBLIC RIGHT OF WAY
- PARISH BOUNDARY
- PLOT REFERENCE NUMBER
- LAND TO BE ACQUIRED PERMANENTLY
- LAND TO BE USED TEMPORARILY
- LAND TO BE USED TEMPORARILY AND RIGHTS TO BE ACQUIRED PERMANENTLY

First Revision	By SC	03/09/2024	C01
Revision Details	By	Date	Suffix
	Check		

Purpose of Issue:  
**DCO APPLICATION**

Client: Gloucestershire County Council  


Development Consent Order Number:  
**TR010063**

Project Title:  
**M5 JUNCTION 10 IMPROVEMENTS SCHEME**

Development Consent Order Drawing Number:  
**TR010063/APP/10.6**

Drawing Title:  
**LAND PLANS REGULATION 5(2)(i) SHEET 9 OF 16 CHANGE APPLICATION 1**

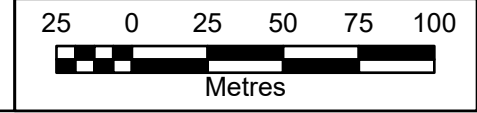
Designed:	Drawn:	Checked:	Date:
--	SC	LE	03/09/2024

Internal Project Number:	Suitability:
J0041885-24-09g	DCO Submission

Scale @ A3:	Zone:
1:2,500	Whole Site

THIS DOCUMENT HAS BEEN PREPARED PURSUANT TO AND SUBJECT TO THE TERMS OF CARTER JONAS' APPOINTMENT BY ITS CLIENT. CARTER JONAS ACCEPTS NO LIABILITY FOR ANY USE OF THIS DOCUMENT OTHER THAN BY ITS ORIGINAL CLIENT OR FOLLOWING CARTER JONAS' EXPRESS AGREEMENT TO SUCH USE, AND ONLY FOR THE PURPOSES FOR WHICH IT WAS PREPARED AND PROVIDED

	Rev:
	C01





FOR CONTINUATION REFER TO SHEET 9

- NOTES:
1. ALL DIMENSIONS ARE IN METRES UNLESS STATED OTHERWISE.
  2. ALL EASEMENTS, SERVITUDES AND PRIVATE RIGHTS ARE PROPOSED TO BE EXTINGUISHED ON LAND, COLOURED PINK ON THESE LAND PLANS UNLESS STATED OTHERWISE IN THE BOOK OF REFERENCE. ALL EASEMENTS, SERVITUDES AND PRIVATE RIGHTS ARE PROPOSED TO BE EXTINGUISHED, SO FAR AS THEIR CONTINUED EXERCISE WOULD BE INCONSISTENT WITH THE EXERCISE OF THE RIGHTS AND RESTRICTIONS PROPOSED TO BE ACQUIRED BY THE UNDERTAKER ON LAND COLOURED BLUE ON THESE LAND PLANS UNLESS STATED OTHERWISE IN THE BOOK OF REFERENCE. ALL EASEMENTS, SERVITUDES AND PRIVATE RIGHTS ARE PROPOSED TO BE SUSPENDED WHILE THE UNDERTAKER IS IN TEMPORARY POSSESSION OF THE LAND COLOURED GREEN ON THESE LAND PLANS UNLESS STATED OTHERWISE IN THE BOOK OF REFERENCE.
  3. THIS DRAWING IS TO BE READ IN CONJUNCTION WITH ALL OTHER PLANS AND DOCUMENTATION, IN PARTICULAR THE WORKS PLANS AND THE BOOK OF REFERENCE.

- LEGEND**
- ORDER LIMITS
  - EXISTING PUBLIC RIGHT OF WAY
  - PARISH BOUNDARY
  - PLOT REFERENCE NUMBER
  - LAND TO BE ACQUIRED PERMANENTLY
  - LAND TO BE USED TEMPORARILY
  - LAND TO BE USED TEMPORARILY AND RIGHTS TO BE ACQUIRED PERMANENTLY

First Revision	By SC	03/09/2024	C01
Revision Details	By	Date	Suffix
	Check		

Purpose of Issue: **DCO APPLICATION**

Client: Gloucestershire County Council

Development Consent Order Number: **TR010063**

Project Title: **M5 JUNCTION 10 IMPROVEMENTS SCHEME**

Development Consent Order Drawing Number: **TR010063/APP/10.6**

Drawing Title: **LAND PLANS REGULATION 5(2)(i) SHEET 10 OF 16 CHANGE APPLICATION 1**

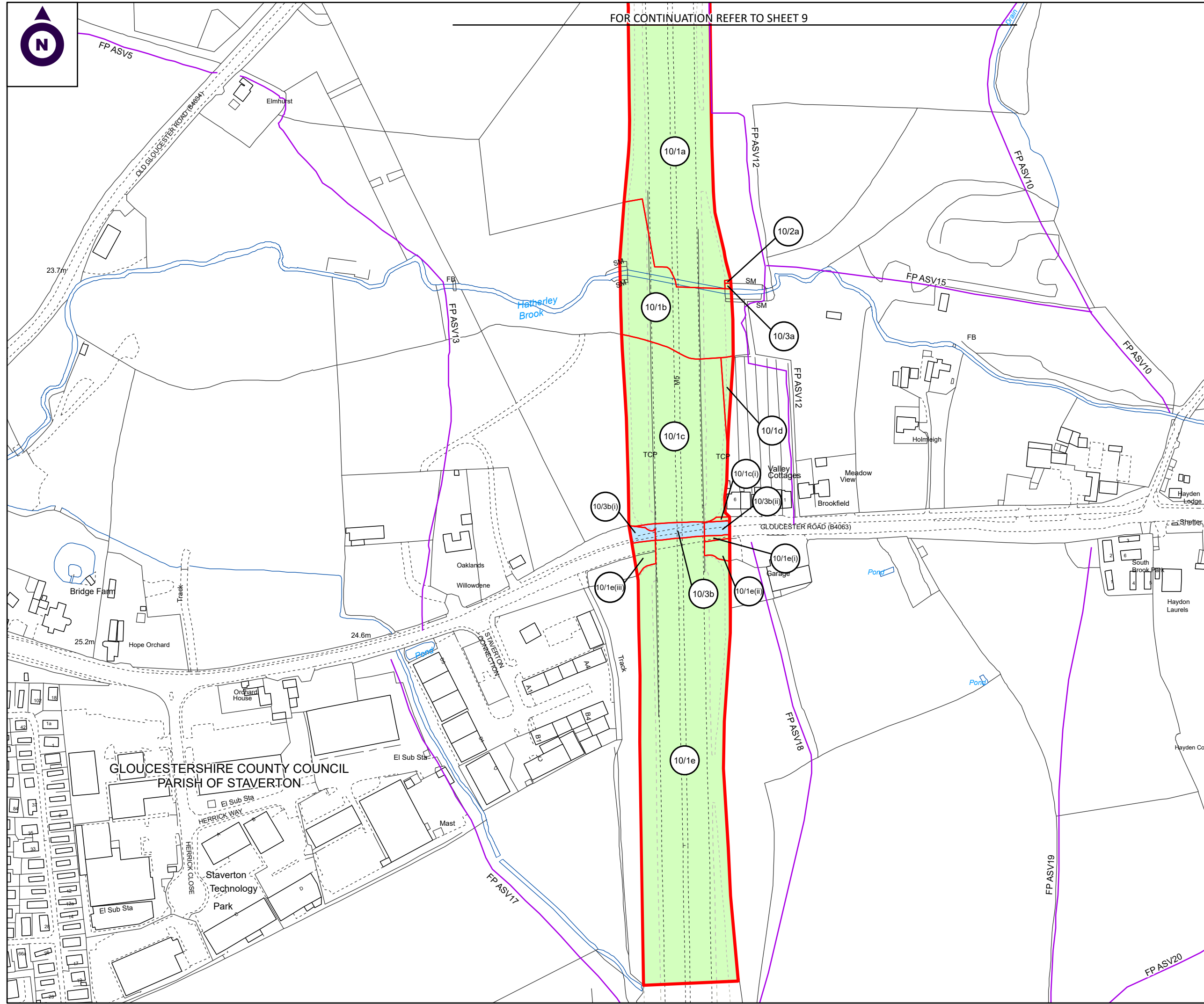
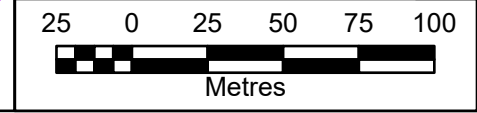
Designed:	Drawn:	Checked:	Date:
--	SC	LE	03/09/2024

Internal Project Number:	Suitability:
J0041885-24-10h	DCO Submission

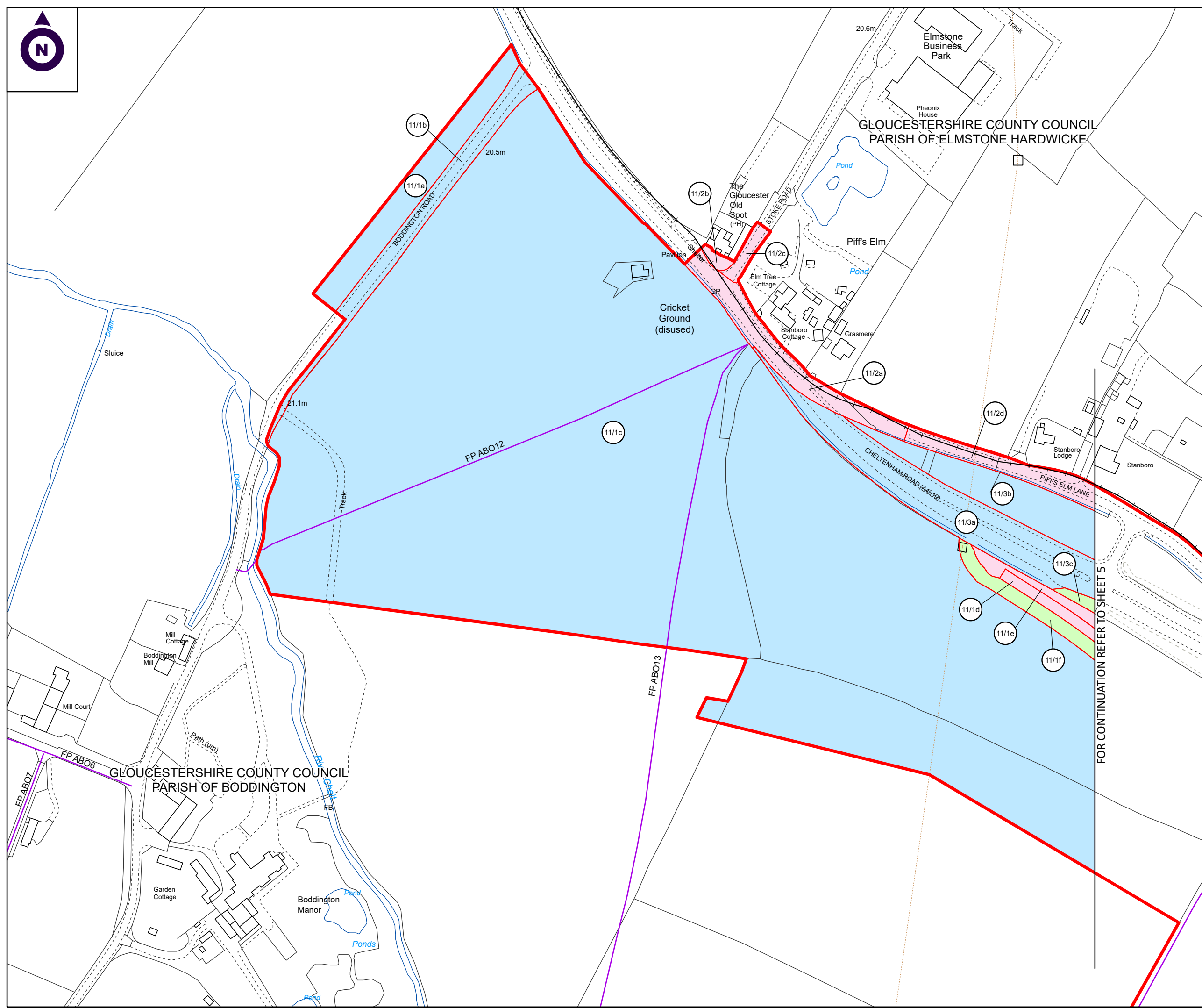
Scale @ A3:	Zone:
1:2,500	Whole Site

THIS DOCUMENT HAS BEEN PREPARED PURSUANT TO AND SUBJECT TO THE TERMS OF CARTER JONAS' APPOINTMENT BY ITS CLIENT. CARTER JONAS ACCEPTS NO LIABILITY FOR ANY USE OF THIS DOCUMENT OTHER THAN BY ITS ORIGINAL CLIENT OR FOLLOWING CARTER JONAS' EXPRESS AGREEMENT TO SUCH USE, AND ONLY FOR THE PURPOSES FOR WHICH IT WAS PREPARED AND PROVIDED

Rev:	C01
------	-----







NOTES:

1. ALL DIMENSIONS ARE IN METRES UNLESS STATED OTHERWISE.
2. ALL EASEMENTS, SERVITUDES AND PRIVATE RIGHTS ARE PROPOSED TO BE EXTINGUISHED ON LAND, COLOURED PINK ON THESE LAND PLANS UNLESS STATED OTHERWISE IN THE BOOK OF REFERENCE. ALL EASEMENTS, SERVITUDES AND PRIVATE RIGHTS ARE PROPOSED TO BE EXTINGUISHED, SO FAR AS THEIR CONTINUED EXERCISE WOULD BE INCONSISTENT WITH THE EXERCISE OF THE RIGHTS AND RESTRICTIONS PROPOSED TO BE ACQUIRED BY THE UNDERTAKER ON LAND COLOURED BLUE ON THESE LAND PLANS UNLESS STATED OTHERWISE IN THE BOOK OF REFERENCE. ALL EASEMENTS, SERVITUDES AND PRIVATE RIGHTS ARE PROPOSED TO BE SUSPENDED WHILE THE UNDERTAKER IS IN TEMPORARY POSSESSION OF THE LAND COLOURED GREEN ON THESE LAND PLANS UNLESS STATED OTHERWISE IN THE BOOK OF REFERENCE.
3. THIS DRAWING IS TO BE READ IN CONJUNCTION WITH ALL OTHER PLANS AND DOCUMENTATION, IN PARTICULAR THE WORKS PLANS AND THE BOOK OF REFERENCE.

**LEGEND**

- ORDER LIMITS
- EXISTING PUBLIC RIGHT OF WAY
- PARISH BOUNDARY
- PLOT REFERENCE NUMBER
- LAND TO BE ACQUIRED PERMANENTLY
- LAND TO BE USED TEMPORARILY
- LAND TO BE USED TEMPORARILY AND RIGHTS TO BE ACQUIRED PERMANENTLY

First Revision	By SC	03/09/2024	C01
Revision Details	By Check	Date	Suffix

Purpose of Issue:  
**DCO APPLICATION**

Client: Gloucestershire County Council  


Development Consent Order Number:  
**TR010063**

Project Title:  
**M5 JUNCTION 10 IMPROVEMENTS SCHEME**

Development Consent Order Drawing Number:  
**TR010063/APP/10.6**

Drawing Title:  
**LAND PLANS REGULATION 5(2)(i) SHEET 11 OF 16 CHANGE APPLICATION 1**

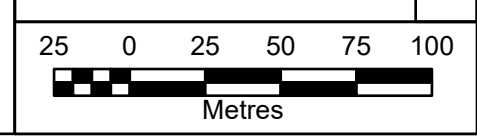
Designed:	Drawn:	Checked:	Date:
--	SC	LE	03/09/2024

Internal Project Number: J0041885-24-11h	Suitability: DCO Submission
---	--------------------------------

Scale @ A3: 1:2,500	Zone: Whole Site
------------------------	---------------------

THIS DOCUMENT HAS BEEN PREPARED PURSUANT TO AND SUBJECT TO THE TERMS OF CARTER JONAS' APPOINTMENT BY ITS CLIENT. CARTER JONAS ACCEPTS NO LIABILITY FOR ANY USE OF THIS DOCUMENT OTHER THAN BY ITS ORIGINAL CLIENT OR FOLLOWING CARTER JONAS' EXPRESS AGREEMENT TO SUCH USE, AND ONLY FOR THE PURPOSES FOR WHICH IT WAS PREPARED AND PROVIDED

Rev: C01
-------------





NOTES:

1. ALL DIMENSIONS ARE IN METRES UNLESS STATED OTHERWISE.
2. ALL EASEMENTS, SERVITUDES AND PRIVATE RIGHTS ARE PROPOSED TO BE EXTINGUISHED ON LAND, COLOURED PINK ON THESE LAND PLANS UNLESS STATED OTHERWISE IN THE BOOK OF REFERENCE. ALL EASEMENTS, SERVITUDES AND PRIVATE RIGHTS ARE PROPOSED TO BE EXTINGUISHED, SO FAR AS THEIR CONTINUED EXERCISE WOULD BE INCONSISTENT WITH THE EXERCISE OF THE RIGHTS AND RESTRICTIONS PROPOSED TO BE ACQUIRED BY THE UNDERTAKER ON LAND COLOURED BLUE ON THESE LAND PLANS UNLESS STATED OTHERWISE IN THE BOOK OF REFERENCE. ALL EASEMENTS, SERVITUDES AND PRIVATE RIGHTS ARE PROPOSED TO BE SUSPENDED WHILE THE UNDERTAKER IS IN TEMPORARY POSSESSION OF THE LAND COLOURED GREEN ON THESE LAND PLANS UNLESS STATED OTHERWISE IN THE BOOK OF REFERENCE.
3. THIS DRAWING IS TO BE READ IN CONJUNCTION WITH ALL OTHER PLANS AND DOCUMENTATION, IN PARTICULAR THE WORKS PLANS AND THE BOOK OF REFERENCE.

**LEGEND**

- ORDER LIMITS
- EXISTING PUBLIC RIGHT OF WAY
- PARISH BOUNDARY
- PLOT REFERENCE NUMBER
- LAND TO BE ACQUIRED PERMANENTLY
- LAND TO BE USED TEMPORARILY AND RIGHTS TO BE ACQUIRED PERMANENTLY
- LAND TO BE USED TEMPORARILY

First Revision	By SC	03/09/2024	C01
Revision Details	By	Date	Suffix
	Check		

Purpose of Issue:  
**DCO APPLICATION**

Client: Gloucestershire County Council  


Development Consent Order Number:  
**TR010063**

Project Title:  
**M5 JUNCTION 10 IMPROVEMENTS SCHEME**

Development Consent Order Drawing Number:  
**TR010063/APP/10.6**

Drawing Title:  
**LAND PLANS REGULATION 5(2)(i) SHEET 12 OF 16 CHANGE APPLICATION 1**

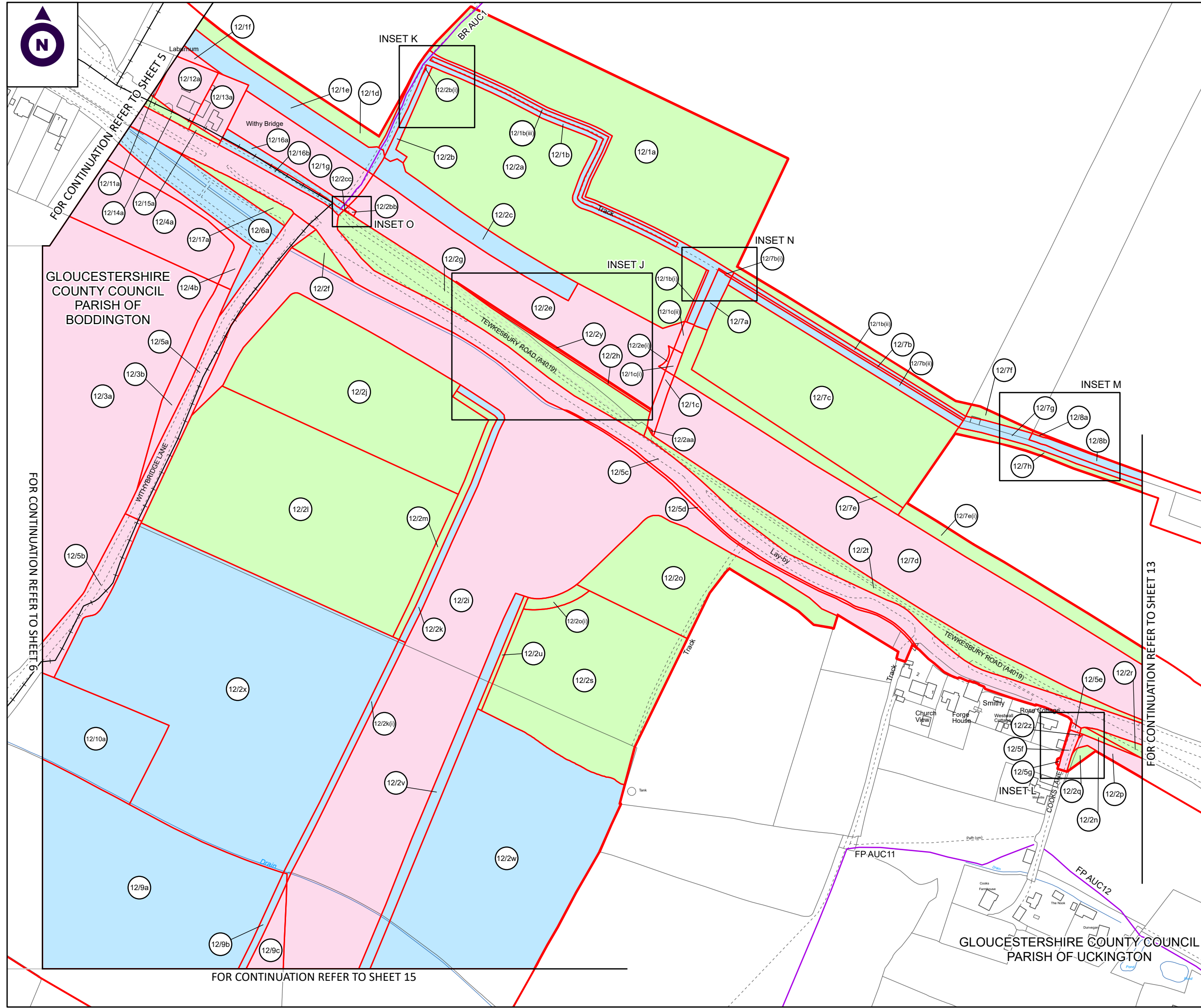
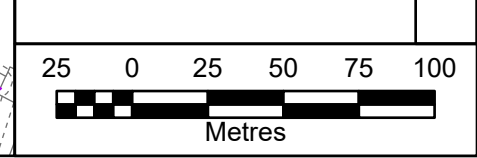
Designed:	Drawn:	Checked:	Date:
--	SC	LE	03/09/2024

Internal Project Number: J0041885-24-12j	Suitability: DCO Submission
---	--------------------------------

Scale @ A3: 1:2,500	Zone: Whole Site
------------------------	---------------------

THIS DOCUMENT HAS BEEN PREPARED PURSUANT TO AND SUBJECT TO THE TERMS OF CARTER JONAS' APPOINTMENT BY ITS CLIENT. CARTER JONAS ACCEPTS NO LIABILITY FOR ANY USE OF THIS DOCUMENT OTHER THAN BY ITS ORIGINAL CLIENT OR FOLLOWING CARTER JONAS' EXPRESS AGREEMENT TO SUCH USE, AND ONLY FOR THE PURPOSES FOR WHICH IT WAS PREPARED AND PROVIDED

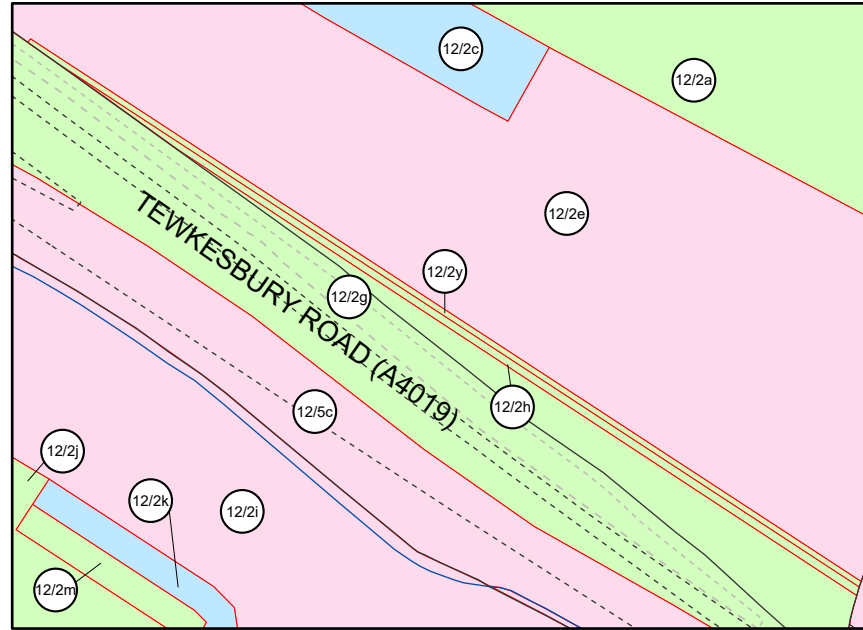
Rev: C01
-------------



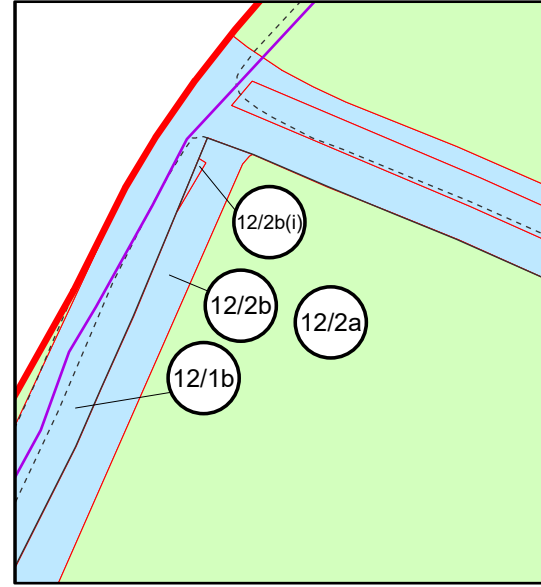




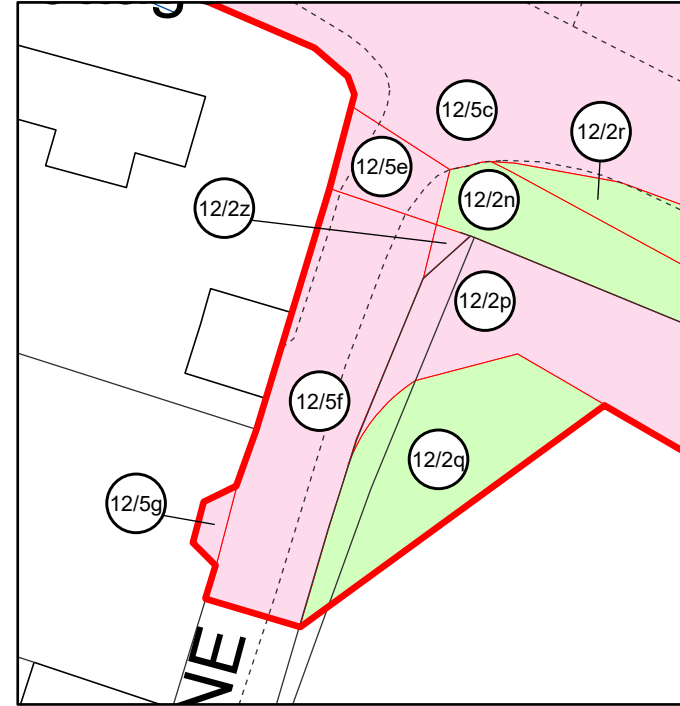
INSET J @ 1:1250



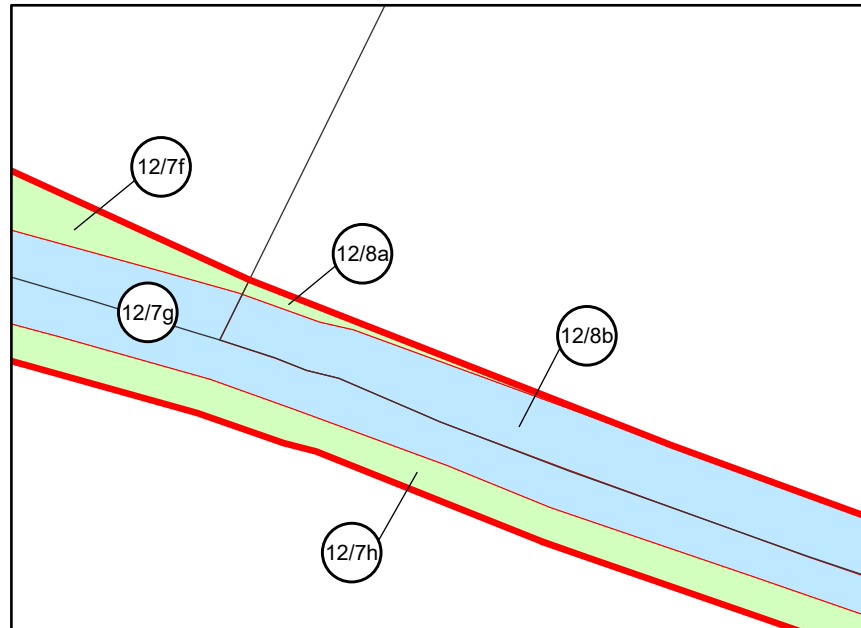
INSET K @ 1:750



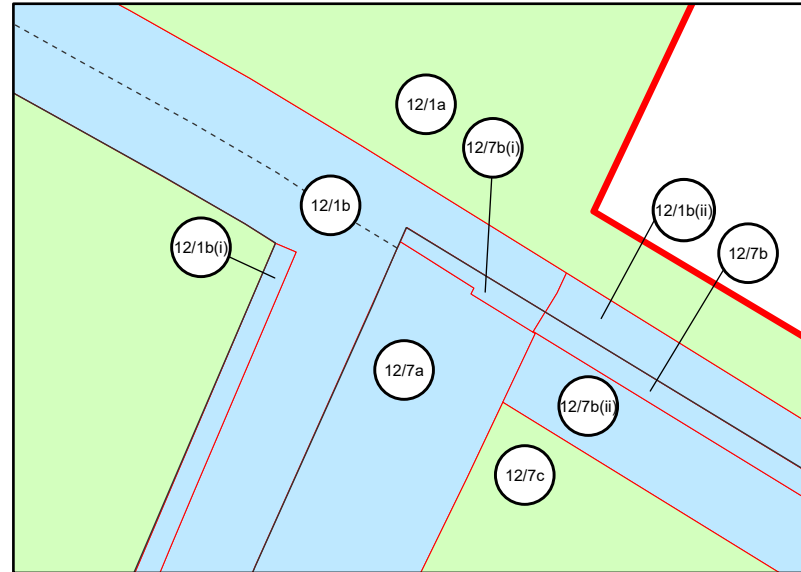
INSET L @ 1:500



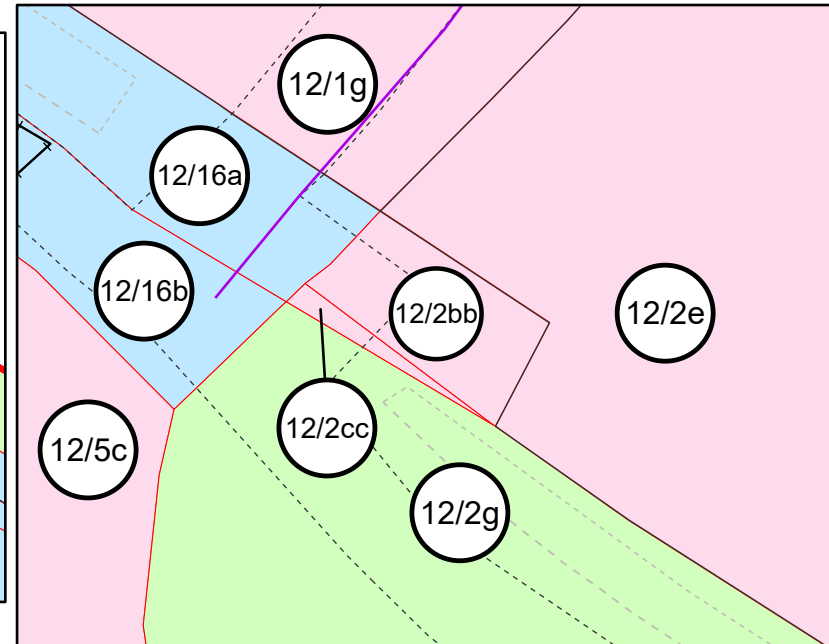
INSET M @ 1:750



INSET N @ 1:500



INSET O @ 1:250



NOTES:

1. ALL DIMENSIONS ARE IN METRES UNLESS STATED OTHERWISE.
2. ALL EASEMENTS, SERVITUDES AND PRIVATE RIGHTS ARE PROPOSED TO BE EXTINGUISHED ON LAND, COLOURED PINK ON THESE LAND PLANS UNLESS STATED OTHERWISE IN THE BOOK OF REFERENCE. ALL EASEMENTS, SERVITUDES AND PRIVATE RIGHTS ARE PROPOSED TO BE EXTINGUISHED, SO FAR AS THEIR CONTINUED EXERCISE WOULD BE INCONSISTENT WITH THE EXERCISE OF THE RIGHTS AND RESTRICTIONS PROPOSED TO BE ACQUIRED BY THE UNDERTAKER ON LAND COLOURED BLUE ON THESE LAND PLANS UNLESS STATED OTHERWISE IN THE BOOK OF REFERENCE. ALL EASEMENTS, SERVITUDES AND PRIVATE RIGHTS ARE PROPOSED TO BE SUSPENDED WHILE THE UNDERTAKER IS IN TEMPORARY POSSESSION OF THE LAND COLOURED GREEN ON THESE LAND PLANS UNLESS STATED OTHERWISE IN THE BOOK OF REFERENCE.
3. THIS DRAWING IS TO BE READ IN CONJUNCTION WITH ALL OTHER PLANS AND DOCUMENTATION, IN PARTICULAR THE WORKS PLANS AND THE BOOK OF REFERENCE.

**LEGEND**

- ORDER LIMITS
- EXISTING PUBLIC RIGHT OF WAY
- PARISH BOUNDARY
- PLOT REFERENCE NUMBER
- LAND TO BE ACQUIRED PERMANENTLY
- LAND TO BE USED TEMPORARILY
- LAND TO BE USED TEMPORARILY AND RIGHTS TO BE ACQUIRED PERMANENTLY

First Revision	By SC	03/09/2024	C01
Revision Details	By Check	Date	Suffix

Purpose of Issue:  
DCO APPLICATION

Client: Gloucestershire County Council  


Development Consent Order Number:  
TR010063

Project Title:  
M5 JUNCTION 10 IMPROVEMENTS SCHEME

Development Consent Order Drawing Number:  
TR010063/APP/10.6

Drawing Title:  
LAND PLANS REGULATION 5(2)(i) SHEET 12A OF 16 CHANGE APPLICATION 1

Designed: --	Drawn: SC	Checked: LE	Date: 03/09/2024
-----------------	--------------	----------------	---------------------

Internal Project Number:  
J0041885-24-12Ac

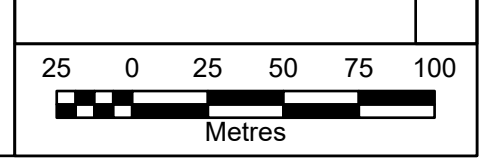
Suitability:  
DCO Submission

Scale @ A3:  
Various

Zone:  
Whole Site

THIS DOCUMENT HAS BEEN PREPARED PURSUANT TO AND SUBJECT TO THE TERMS OF CARTER JONAS' APPOINTMENT BY ITS CLIENT. CARTER JONAS ACCEPTS NO LIABILITY FOR ANY USE OF THIS DOCUMENT OTHER THAN BY ITS ORIGINAL CLIENT OR FOLLOWING CARTER JONAS' EXPRESS AGREEMENT TO SUCH USE, AND ONLY FOR THE PURPOSES FOR WHICH IT WAS PREPARED AND PROVIDED

Rev: C01
-------------







# GLoucestershire County Council PARISH OF UCKINGTON

- NOTES:
1. ALL DIMENSIONS ARE IN METRES UNLESS STATED OTHERWISE.
  2. ALL EASEMENTS, SERVITUDES AND PRIVATE RIGHTS ARE PROPOSED TO BE EXTINGUISHED ON LAND, COLOURED PINK ON THESE LAND PLANS UNLESS STATED OTHERWISE IN THE BOOK OF REFERENCE. ALL EASEMENTS, SERVITUDES AND PRIVATE RIGHTS ARE PROPOSED TO BE EXTINGUISHED, SO FAR AS THEIR CONTINUED EXERCISE WOULD BE INCONSISTENT WITH THE EXERCISE OF THE RIGHTS AND RESTRICTIONS PROPOSED TO BE ACQUIRED BY THE UNDERTAKER ON LAND COLOURED BLUE ON THESE LAND PLANS UNLESS STATED OTHERWISE IN THE BOOK OF REFERENCE. ALL EASEMENTS, SERVITUDES AND PRIVATE RIGHTS ARE PROPOSED TO BE SUSPENDED WHILE THE UNDERTAKER IS IN TEMPORARY POSSESSION OF THE LAND COLOURED GREEN ON THESE LAND PLANS UNLESS STATED OTHERWISE IN THE BOOK OF REFERENCE.
  3. THIS DRAWING IS TO BE READ IN CONJUNCTION WITH ALL OTHER PLANS AND DOCUMENTATION, IN PARTICULAR THE WORKS PLANS AND THE BOOK OF REFERENCE.

**LEGEND**

- ORDER LIMITS
- EXISTING PUBLIC RIGHT OF WAY
- PARISH BOUNDARY
- PLOT REFERENCE NUMBER
- LAND TO BE ACQUIRED PERMANENTLY
- LAND TO BE USED TEMPORARILY
- LAND TO BE USED TEMPORARILY AND RIGHTS TO BE ACQUIRED PERMANENTLY

First Revision	By SC	03/09/2024	C01
Revision Details	By Check	Date	Suffix

Purpose of Issue:  
**DCO APPLICATION**

Client: Gloucestershire County Council  


Development Consent Order Number:  
**TR010063**

Project Title:  
**M5 JUNCTION 10  
IMPROVEMENTS SCHEME**

Development Consent Order Drawing Number:  
**TR010063/APP/10.6**

Drawing Title:  
**LAND PLANS  
REGULATION 5(2)(i)  
SHEET 13 OF 16  
CHANGE APPLICATION 1**

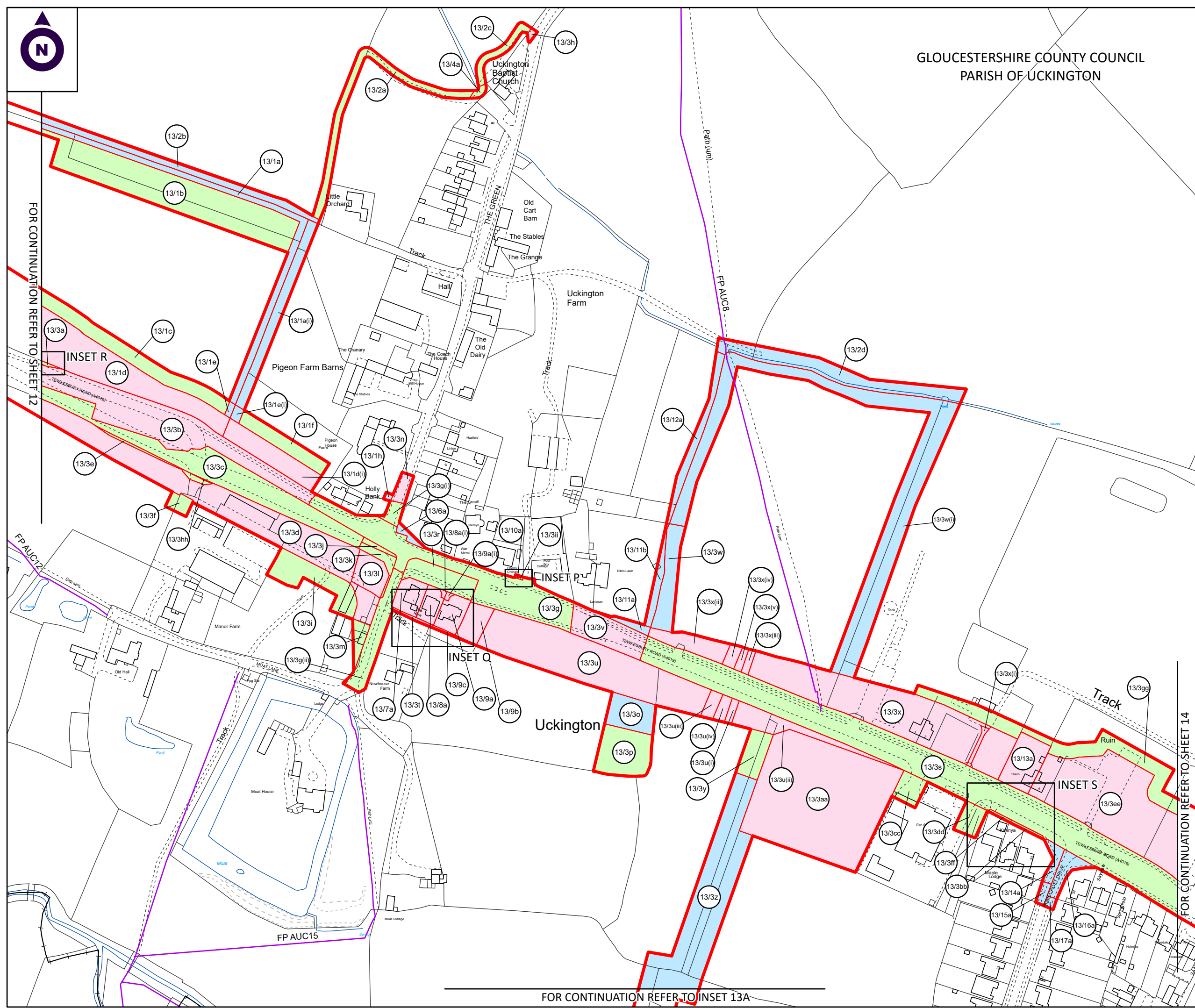
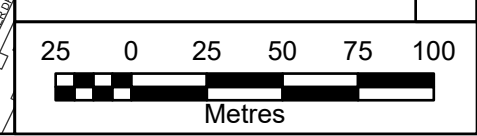
Designed:	Drawn:	Checked:	Date:
--	SC	LE	03/09/2024

Internal Project Number:	Suitability:
J0041885-24-13i	DCO Submission

Scale @ A3:	Zone:
1:2,500	Whole Site

THIS DOCUMENT HAS BEEN PREPARED PURSUANT TO AND SUBJECT TO THE TERMS OF CARTER JONAS' APPOINTMENT BY ITS CLIENT. CARTER JONAS ACCEPTS NO LIABILITY FOR ANY USE OF THIS DOCUMENT OTHER THAN BY ITS ORIGINAL CLIENT OR FOLLOWING CARTER JONAS' EXPRESS AGREEMENT TO SUCH USE, AND ONLY FOR THE PURPOSES FOR WHICH IT WAS PREPARED AND PROVIDED

Rev:	C01
------	-----



FOR CONTINUATION REFER TO SHEET 12

FP AUC12

FP AUC13

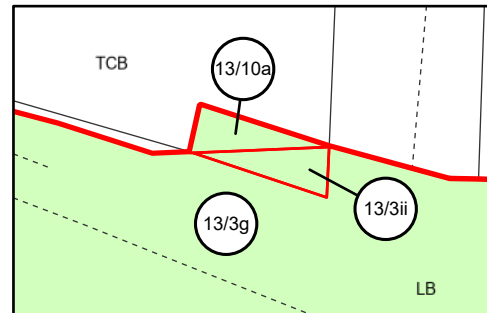
FP AUC15

FOR CONTINUATION REFER TO INSET 13A

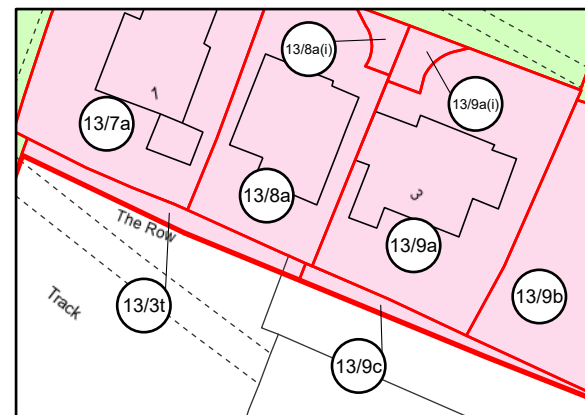
FOR CONTINUATION REFER TO SHEET 14



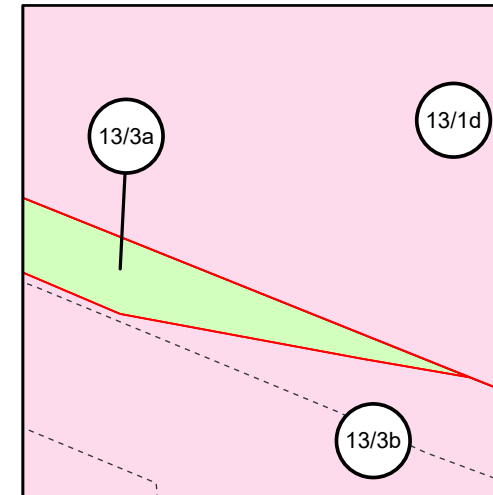
### INSET P @ 1:300



### INSET Q @ 1:750



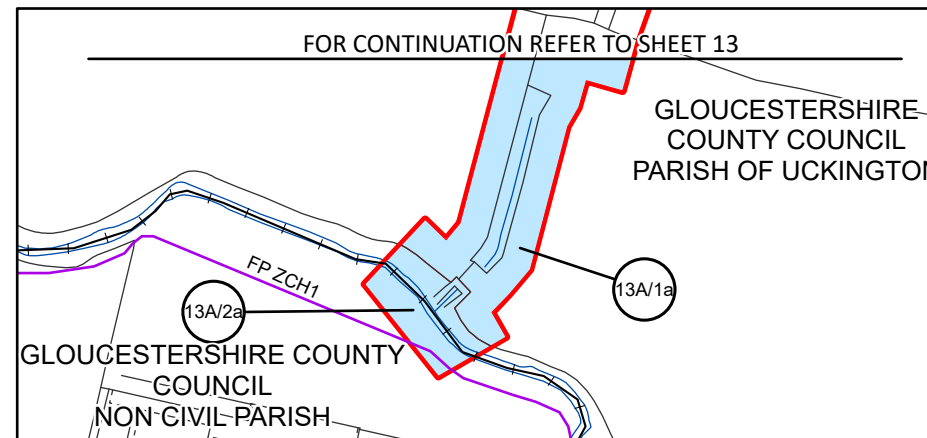
### INSET R @ 1:250



### INSET S @ 1:750



### INSET 13A @ 1:2500

**NOTES:**

1. ALL DIMENSIONS ARE IN METRES UNLESS STATED OTHERWISE.
2. ALL EASEMENTS, SERVITUDES AND PRIVATE RIGHTS ARE PROPOSED TO BE EXTINGUISHED ON LAND, COLOURED PINK ON THESE LAND PLANS UNLESS STATED OTHERWISE IN THE BOOK OF REFERENCE. ALL EASEMENTS, SERVITUDES AND PRIVATE RIGHTS ARE PROPOSED TO BE EXTINGUISHED, SO FAR AS THEIR CONTINUED EXERCISE WOULD BE INCONSISTENT WITH THE EXERCISE OF THE RIGHTS AND RESTRICTIONS PROPOSED TO BE ACQUIRED BY THE UNDERTAKER ON LAND COLOURED BLUE ON THESE LAND PLANS UNLESS STATED OTHERWISE IN THE BOOK OF REFERENCE. ALL EASEMENTS, SERVITUDES AND PRIVATE RIGHTS ARE PROPOSED TO BE SUSPENDED WHILE THE UNDERTAKER IS IN TEMPORARY POSSESSION OF THE LAND COLOURED GREEN ON THESE LAND PLANS UNLESS STATED OTHERWISE IN THE BOOK OF REFERENCE.
3. THIS DRAWING IS TO BE READ IN CONJUNCTION WITH ALL OTHER PLANS AND DOCUMENTATION, IN PARTICULAR THE WORKS PLANS AND THE BOOK OF REFERENCE.

**LEGEND**

- ORDER LIMITS
- EXISTING PUBLIC RIGHT OF WAY
- PARISH BOUNDARY
- 13 PLOT REFERENCE NUMBER
- LAND TO BE ACQUIRED PERMANENTLY
- LAND TO BE USED TEMPORARILY
- LAND TO BE USED TEMPORARILY AND RIGHTS TO BE ACQUIRED PERMANENTLY

First Revision	By SC	03/09/2024	C01
Revision Details	By Check	Date	Suffix

Purpose of Issue:  
**DCO APPLICATION**



Development Consent Order Number:  
**TR010063**

Project Title:  
**M5 JUNCTION 10 IMPROVEMENTS SCHEME**

Development Consent Order Drawing Number:  
**TR010063/APP/10.6**

Drawing Title:  
**LAND PLANS REGULATION 5(2)(i) SHEET 13A OF 16 CHANGE APPLICATION 1**

Designed: --	Drawn: SC	Checked: LE	Date: 03/09/2024
-----------------	--------------	----------------	---------------------

Internal Project Number:  
J0041885-24-13-Aa

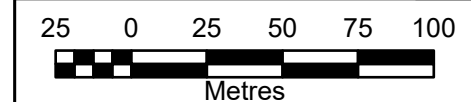
Suitability:  
DCO Submission

Scale @ A3:  
1:2,500

Zone:  
Whole Site

THIS DOCUMENT HAS BEEN PREPARED PURSUANT TO AND SUBJECT TO THE TERMS OF CARTER JONAS' APPOINTMENT BY ITS CLIENT. CARTER JONAS ACCEPTS NO LIABILITY FOR ANY USE OF THIS DOCUMENT OTHER THAN BY ITS ORIGINAL CLIENT OR FOLLOWING CARTER JONAS' EXPRESS AGREEMENT TO SUCH USE. AND ONLY FOR THE PURPOSES FOR WHICH IT WAS PREPARED AND PROVIDED

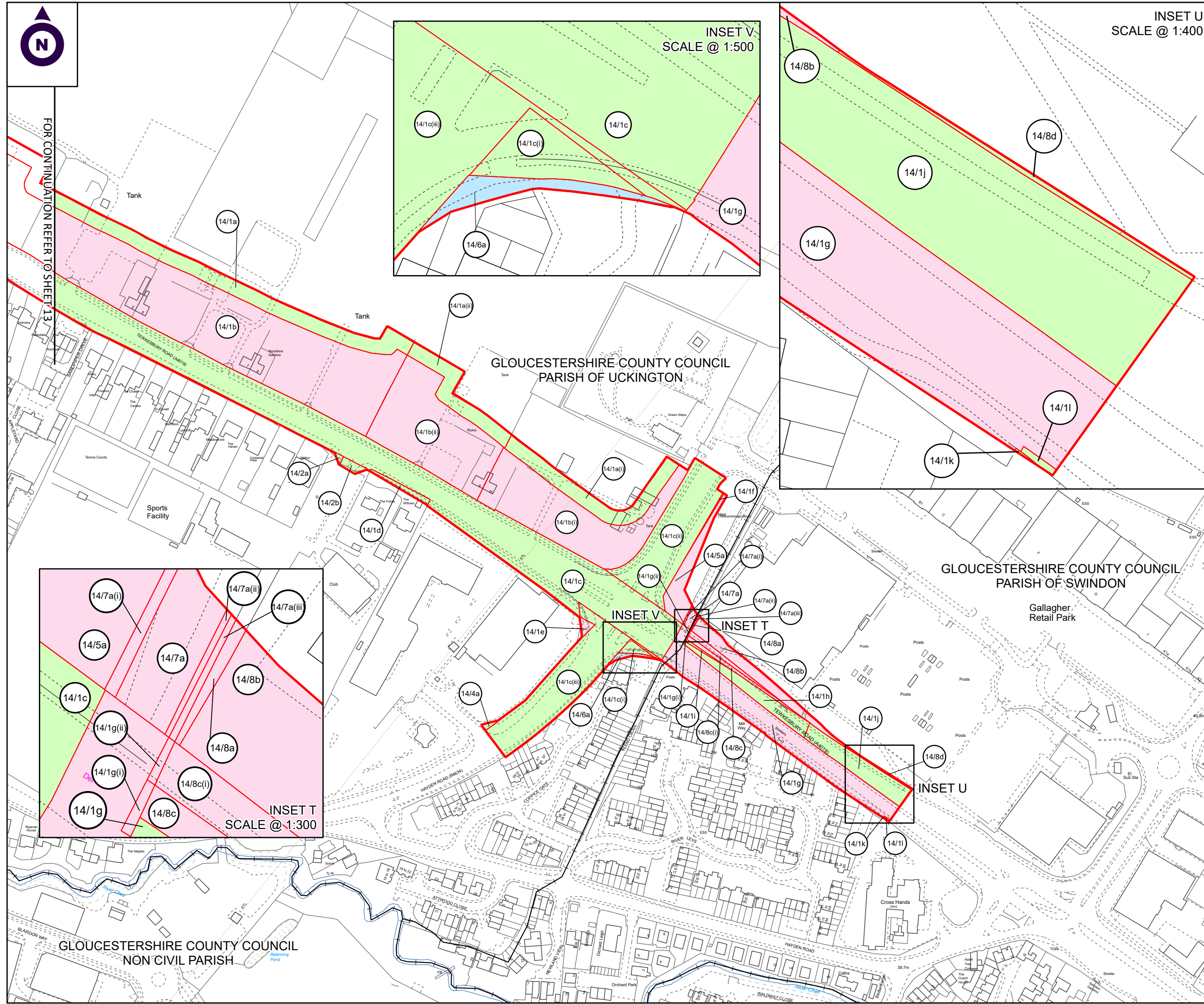
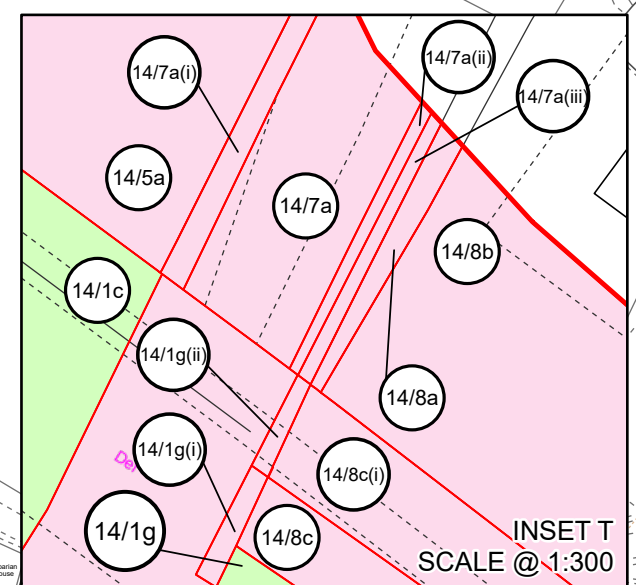
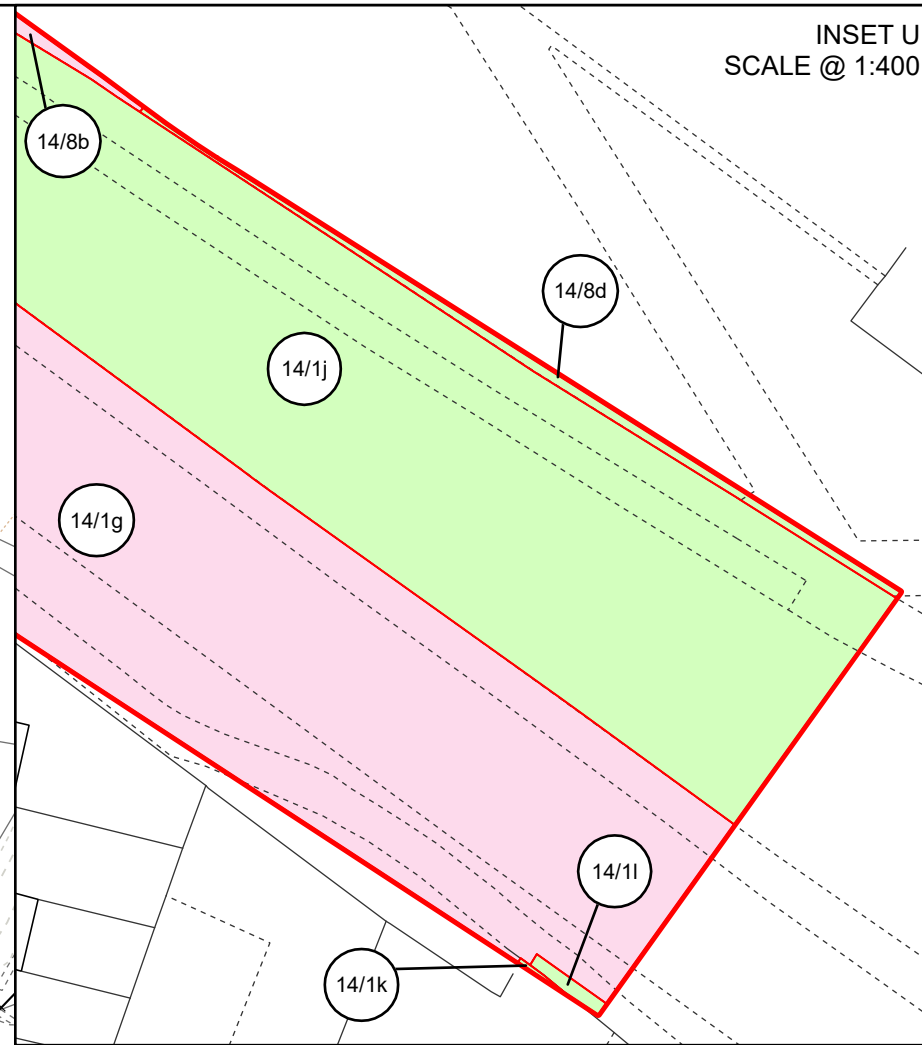
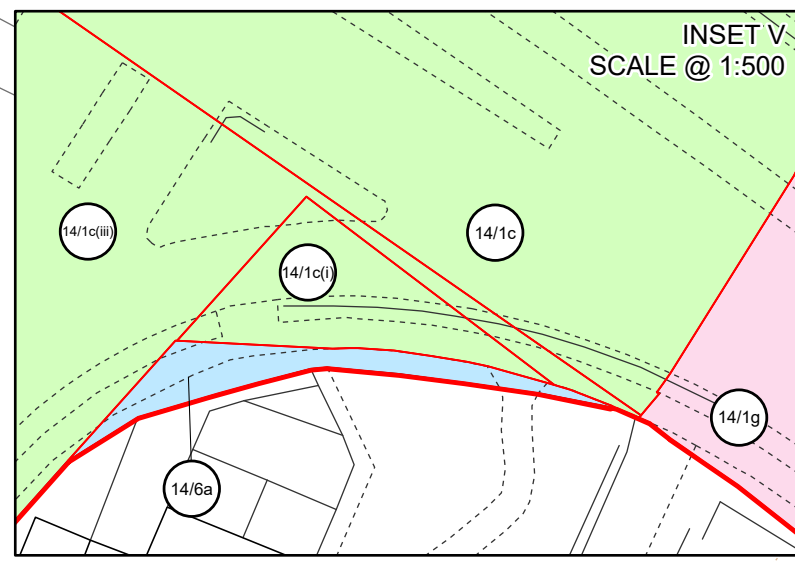
Rev: C01
-------------







FOR CONTINUATION REFER TO SHEET 13



**NOTES:**

1. ALL DIMENSIONS ARE IN METRES UNLESS STATED OTHERWISE.
2. ALL EASEMENTS, SERVITUDES AND PRIVATE RIGHTS ARE PROPOSED TO BE EXTINGUISHED ON LAND, COLOURED PINK ON THESE LAND PLANS UNLESS STATED OTHERWISE IN THE BOOK OF REFERENCE. ALL EASEMENTS, SERVITUDES AND PRIVATE RIGHTS ARE PROPOSED TO BE EXTINGUISHED, SO FAR AS THEIR CONTINUED EXERCISE WOULD BE INCONSISTENT WITH THE EXERCISE OF THE RIGHTS AND RESTRICTIONS PROPOSED TO BE ACQUIRED BY THE UNDERTAKER ON LAND COLOURED BLUE ON THESE LAND PLANS UNLESS STATED OTHERWISE IN THE BOOK OF REFERENCE. ALL EASEMENTS, SERVITUDES AND PRIVATE RIGHTS ARE PROPOSED TO BE SUSPENDED WHILE THE UNDERTAKER IS IN TEMPORARY POSSESSION OF THE LAND COLOURED GREEN ON THESE LAND PLANS UNLESS STATED OTHERWISE IN THE BOOK OF REFERENCE.
3. THIS DRAWING IS TO BE READ IN CONJUNCTION WITH ALL OTHER PLANS AND DOCUMENTATION, IN PARTICULAR THE WORKS PLANS AND THE BOOK OF REFERENCE.

**LEGEND**

- ORDER LIMITS
- EXISTING PUBLIC RIGHT OF WAY
- PARISH BOUNDARY
- PLOT REFERENCE NUMBER
- LAND TO BE ACQUIRED PERMANENTLY
- LAND TO BE USED TEMPORARILY
- LAND TO BE USED TEMPORARILY AND RIGHTS TO BE ACQUIRED PERMANENTLY

First Revision	By SC	03/09/2024	C01
Revision Details	By	Date	Suffix
	Check		

Purpose of Issue: **DCO APPLICATION**

Client: Gloucestershire County Council

Development Consent Order Number:  
**TR010063**

Project Title:  
**M5 JUNCTION 10 IMPROVEMENTS SCHEME**

Development Consent Order Drawing Number:  
**TR010063/APP/10.6**

Drawing Title:  
**LAND PLANS REGULATION 5(2)(i) SHEET 14 OF 16 CHANGE APPLICATION 1**

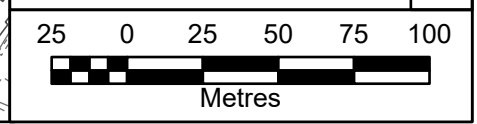
Designed:	Drawn:	Checked:	Date:
--	SC	LE	03/09/2024

Internal Project Number:	Suitability:
J0041885-24-14i	DCO Submission

Scale @ A3:	Zone:
1:2,500	Whole Site

THIS DOCUMENT HAS BEEN PREPARED PURSUANT TO AND SUBJECT TO THE TERMS OF CARTER JONAS' APPOINTMENT BY ITS CLIENT. CARTER JONAS ACCEPTS NO LIABILITY FOR ANY USE OF THIS DOCUMENT OTHER THAN BY ITS ORIGINAL CLIENT OR FOLLOWING CARTER JONAS' EXPRESS AGREEMENT TO SUCH USE, AND ONLY FOR THE PURPOSES FOR WHICH IT WAS PREPARED AND PROVIDED

Rev:	C01
------	-----





FOR CONTINUATION REFER TO SHEET 6

FOR CONTINUATION REFER TO SHEET 12

GLoucestershire County Council  
PARISH OF UCKINGTON

GLoucestershire County Council  
PARISH OF BODDINGTON

NOTES:

1. ALL DIMENSIONS ARE IN METRES UNLESS STATED OTHERWISE.
2. ALL EASEMENTS, SERVITUDES AND PRIVATE RIGHTS ARE PROPOSED TO BE EXTINGUISHED ON LAND, COLOURED PINK ON THESE LAND PLANS UNLESS STATED OTHERWISE IN THE BOOK OF REFERENCE. ALL EASEMENTS, SERVITUDES AND PRIVATE RIGHTS ARE PROPOSED TO BE EXTINGUISHED, SO FAR AS THEIR CONTINUED EXERCISE WOULD BE INCONSISTENT WITH THE EXERCISE OF THE RIGHTS AND RESTRICTIONS PROPOSED TO BE ACQUIRED BY THE UNDERTAKER ON LAND COLOURED BLUE ON THESE LAND PLANS UNLESS STATED OTHERWISE IN THE BOOK OF REFERENCE. ALL EASEMENTS, SERVITUDES AND PRIVATE RIGHTS ARE PROPOSED TO BE SUSPENDED WHILE THE UNDERTAKER IS IN TEMPORARY POSSESSION OF THE LAND COLOURED GREEN ON THESE LAND PLANS UNLESS STATED OTHERWISE IN THE BOOK OF REFERENCE.
3. THIS DRAWING IS TO BE READ IN CONJUNCTION WITH ALL OTHER PLANS AND DOCUMENTATION, IN PARTICULAR THE WORKS PLANS AND THE BOOK OF REFERENCE.

**LEGEND**

- ORDER LIMITS
- EXISTING PUBLIC RIGHT OF WAY
- PARISH BOUNDARY
- PLOT REFERENCE NUMBER
- LAND TO BE ACQUIRED PERMANENTLY
- LAND TO BE USED TEMPORARILY AND RIGHTS TO BE ACQUIRED PERMANENTLY
- LAND TO BE USED TEMPORARILY

First Revision	By SC	03/09/2024	C01
Revision Details	By	Date	Suffix
	Check		

Purpose of Issue:  
**DCO APPLICATION**

Client: Gloucestershire County Council

Development Consent Order Number:  
**TR010063**

Project Title:  
**M5 JUNCTION 10 IMPROVEMENTS SCHEME**

Development Consent Order Drawing Number:  
**TR010063/APP/10.6**

Drawing Title:  
**LAND PLANS  
REGULATION 5(2)(i)  
SHEET 15 OF 16  
CHANGE APPLICATION 1**

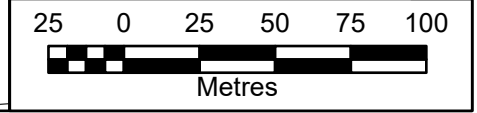
Designed:	Drawn:	Checked:	Date:
--	SC	LE	03/09/2024

Internal Project Number:	Suitability:
J0041885-24-15i	DCO Submission

Scale @ A3:	Zone:
1:2,500	Whole Site

THIS DOCUMENT HAS BEEN PREPARED PURSUANT TO AND SUBJECT TO THE TERMS OF CARTER JONAS' APPOINTMENT BY ITS CLIENT. CARTER JONAS ACCEPTS NO LIABILITY FOR ANY USE OF THIS DOCUMENT OTHER THAN BY ITS ORIGINAL CLIENT OR FOLLOWING CARTER JONAS' EXPRESS AGREEMENT TO SUCH USE, AND ONLY FOR THE PURPOSES FOR WHICH IT WAS PREPARED AND PROVIDED

Rev:	C01
------	-----



FOR CONTINUATION REFER TO SHEET 7

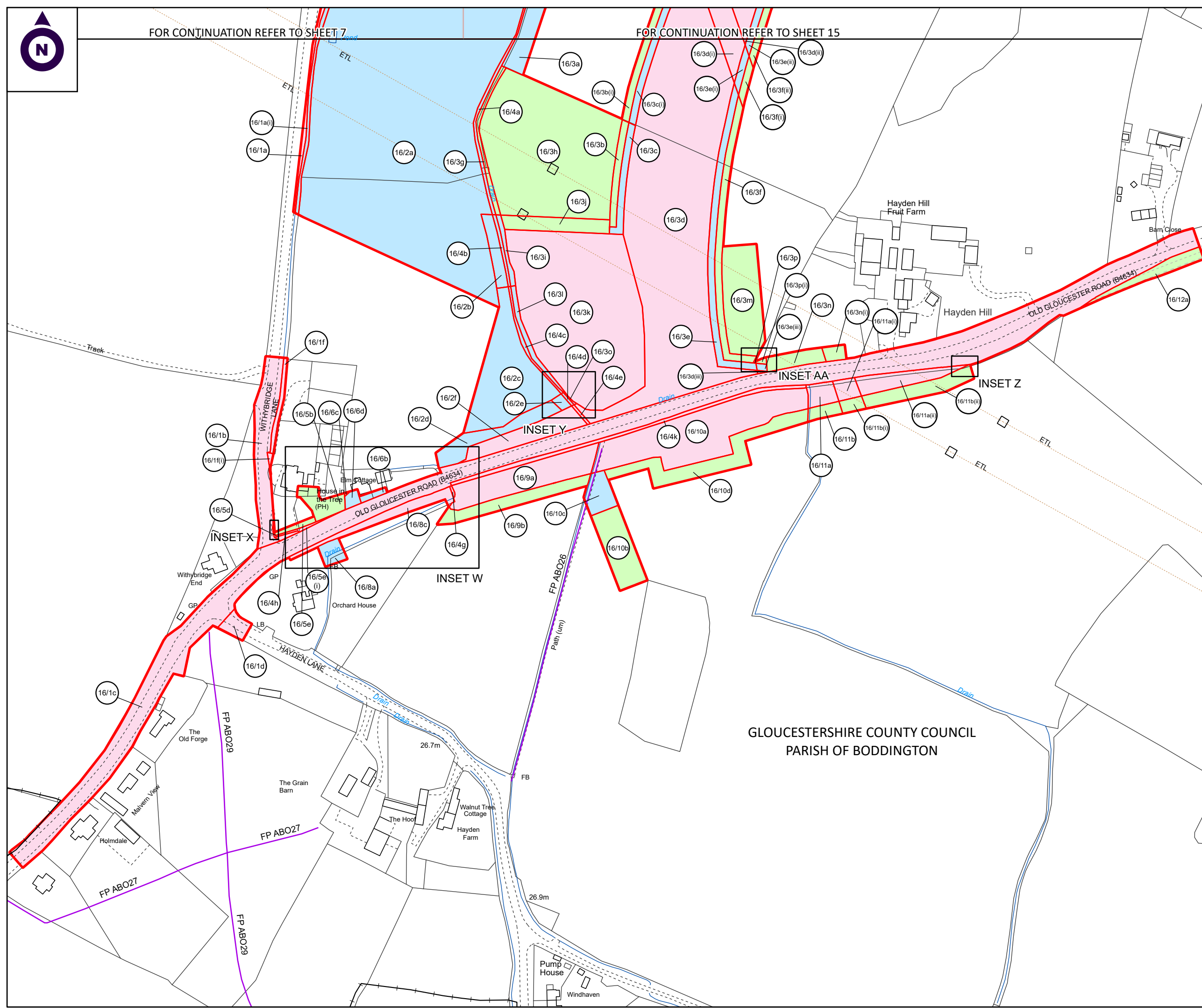
FOR CONTINUATION REFER TO SHEET 16





FOR CONTINUATION REFER TO SHEET 7

FOR CONTINUATION REFER TO SHEET 15



NOTES:

1. ALL DIMENSIONS ARE IN METRES UNLESS STATED OTHERWISE.
2. ALL EASEMENTS, SERVITUDES AND PRIVATE RIGHTS ARE PROPOSED TO BE EXTINGUISHED ON LAND, COLOURED PINK ON THESE LAND PLANS UNLESS STATED OTHERWISE IN THE BOOK OF REFERENCE. ALL EASEMENTS, SERVITUDES AND PRIVATE RIGHTS ARE PROPOSED TO BE EXTINGUISHED, SO FAR AS THEIR CONTINUED EXERCISE WOULD BE INCONSISTENT WITH THE EXERCISE OF THE RIGHTS AND RESTRICTIONS PROPOSED TO BE ACQUIRED BY THE UNDERTAKER ON LAND COLOURED BLUE ON THESE LAND PLANS UNLESS STATED OTHERWISE IN THE BOOK OF REFERENCE. ALL EASEMENTS, SERVITUDES AND PRIVATE RIGHTS ARE PROPOSED TO BE SUSPENDED WHILE THE UNDERTAKER IS IN TEMPORARY POSSESSION OF THE LAND COLOURED GREEN ON THESE LAND PLANS UNLESS STATED OTHERWISE IN THE BOOK OF REFERENCE.
3. THIS DRAWING IS TO BE READ IN CONJUNCTION WITH ALL OTHER PLANS AND DOCUMENTATION, IN PARTICULAR THE WORKS PLANS AND THE BOOK OF REFERENCE.

**LEGEND**

- ORDER LIMITS
- EXISTING PUBLIC RIGHT OF WAY
- PARISH BOUNDARY
- PLOT REFERENCE NUMBER
- LAND TO BE ACQUIRED PERMANENTLY
- LAND TO BE USED TEMPORARILY AND RIGHTS TO BE ACQUIRED PERMANENTLY
- LAND TO BE USED TEMPORARILY

Fourth Revision	By SC	03/09/2024	C01
Revision Details	By	Date	Suffix
	Check		

Purpose of Issue: DCO APPLICATION

Client: Gloucestershire County Council

Development Consent Order Number: TR010063

Project Title: M5 JUNCTION 10 IMPROVEMENTS SCHEME

Development Consent Order Drawing Number: TR010063/APP/10.6

Drawing Title: LAND PLANS REGULATION 5(2)(i) SHEET 16 OF 16 CHANGE APPLICATION 1

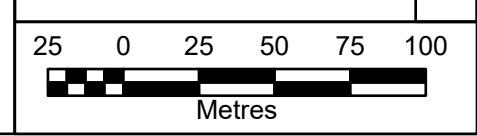
Designed: --	Drawn: SC	Checked: LE	Date: 03/09/2024
--------------	-----------	-------------	------------------

Internal Project Number: J0041885-24-16k	Suitability: DCO Submission
--	-----------------------------

Scale @ A3: 1:2,500	Zone: Whole Site
---------------------	------------------

THIS DOCUMENT HAS BEEN PREPARED PURSUANT TO AND SUBJECT TO THE TERMS OF CARTER JONAS' APPOINTMENT BY ITS CLIENT. CARTER JONAS ACCEPTS NO LIABILITY FOR ANY USE OF THIS DOCUMENT OTHER THAN BY ITS ORIGINAL CLIENT OR FOLLOWING CARTER JONAS' EXPRESS AGREEMENT TO SUCH USE, AND ONLY FOR THE PURPOSES FOR WHICH IT WAS PREPARED AND PROVIDED

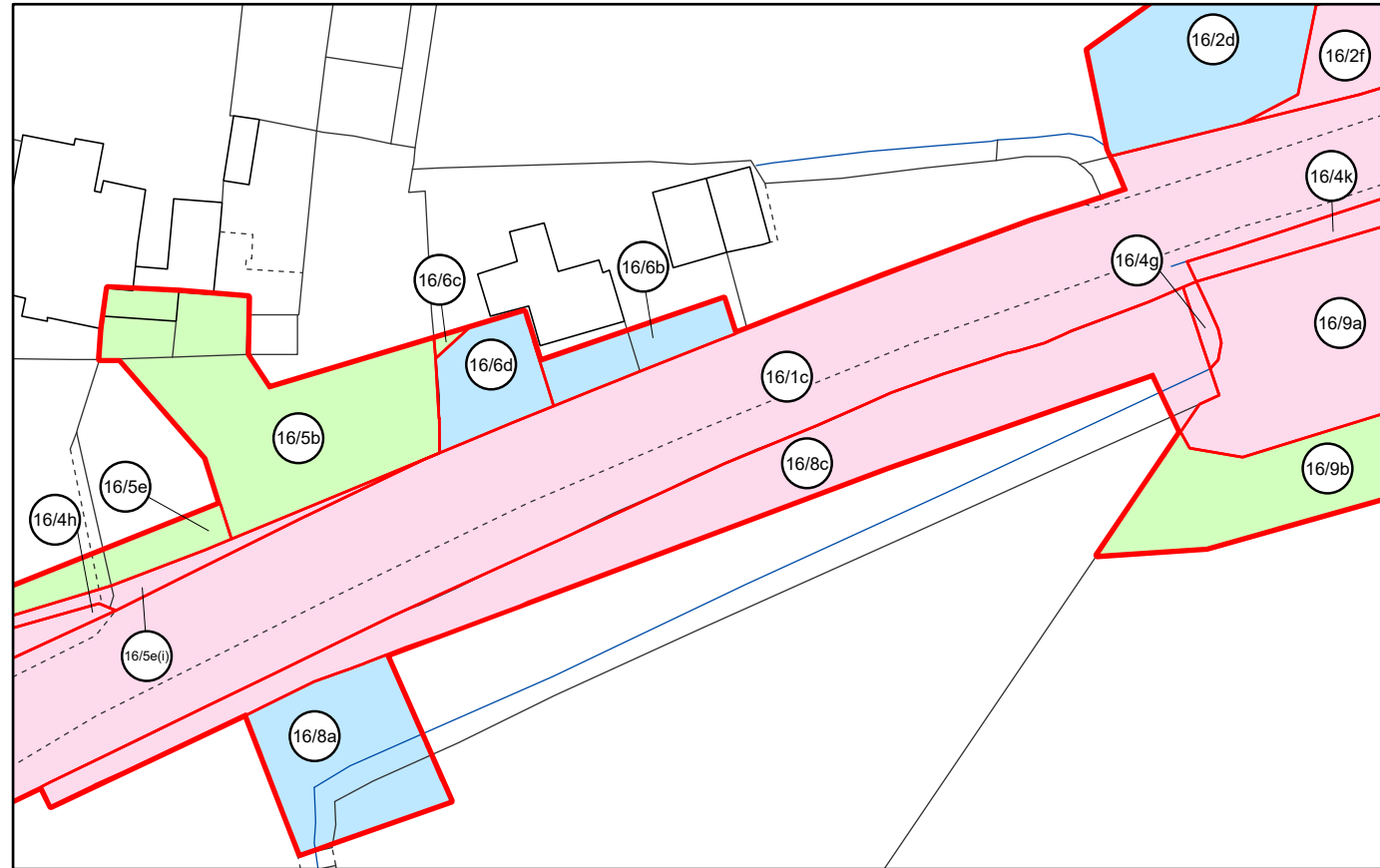
Rev: C01
----------



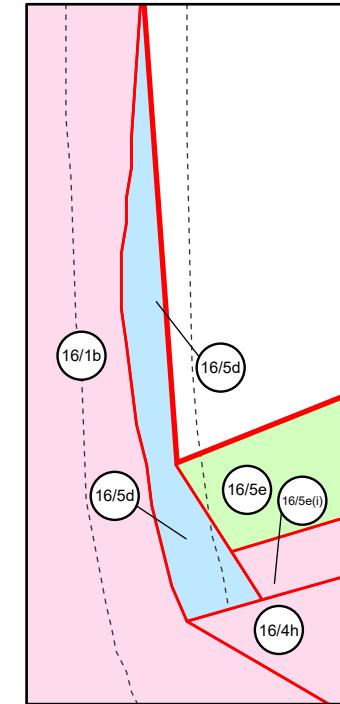




### INSET W @ 1:750



### INSET X @ 1:150



**NOTES:**

1. ALL DIMENSIONS ARE IN METRES UNLESS STATED OTHERWISE.
2. ALL EASEMENTS, SERVITUDES AND PRIVATE RIGHTS ARE PROPOSED TO BE EXTINGUISHED ON LAND, COLOURED PINK ON THESE LAND PLANS UNLESS STATED OTHERWISE IN THE BOOK OF REFERENCE. ALL EASEMENTS, SERVITUDES AND PRIVATE RIGHTS ARE PROPOSED TO BE EXTINGUISHED, SO FAR AS THEIR CONTINUED EXERCISE WOULD BE INCONSISTENT WITH THE EXERCISE OF THE RIGHTS AND RESTRICTIONS PROPOSED TO BE ACQUIRED BY THE UNDERTAKER ON LAND COLOURED BLUE ON THESE LAND PLANS UNLESS STATED OTHERWISE IN THE BOOK OF REFERENCE. ALL EASEMENTS, SERVITUDES AND PRIVATE RIGHTS ARE PROPOSED TO BE SUSPENDED WHILE THE UNDERTAKER IS IN TEMPORARY POSSESSION OF THE LAND COLOURED GREEN ON THESE LAND PLANS UNLESS STATED OTHERWISE IN THE BOOK OF REFERENCE.
3. THIS DRAWING IS TO BE READ IN CONJUNCTION WITH ALL OTHER PLANS AND DOCUMENTATION, IN PARTICULAR THE WORKS PLANS AND THE BOOK OF REFERENCE.

#### LEGEND

- ORDER LIMITS
- EXISTING PUBLIC RIGHT OF WAY
- PARISH BOUNDARY
- PLOT REFERENCE NUMBER
- LAND TO BE ACQUIRED PERMANENTLY
- LAND TO BE USED TEMPORARILY
- LAND TO BE USED TEMPORARILY AND RIGHTS TO BE ACQUIRED PERMANENTLY

First Revision	By SC	03/09/2024	C01
Revision Details	By Check	Date	Suffix

Purpose of Issue:  
**DCO APPLICATION**

Client: Gloucestershire County Council  


Development Consent Order Number:  
**TR010063**

Project Title:  
**M5 JUNCTION 10 IMPROVEMENTS SCHEME**

Development Consent Order Drawing Number:  
**TR010063/APP/10.6**

Drawing Title:  
**LAND PLANS REGULATION 5(2)(i) SHEET 16A OF 16 CHANGE APPLICATION 1**

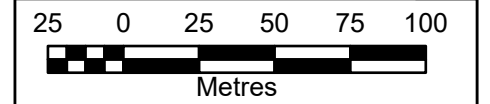
Designed: --	Drawn: SC	Checked: LE	Date: 03/09/2024
-----------------	--------------	----------------	---------------------

Internal Project Number: J0041885-24-16-Ad	Suitability: DCO Submission
---	--------------------------------

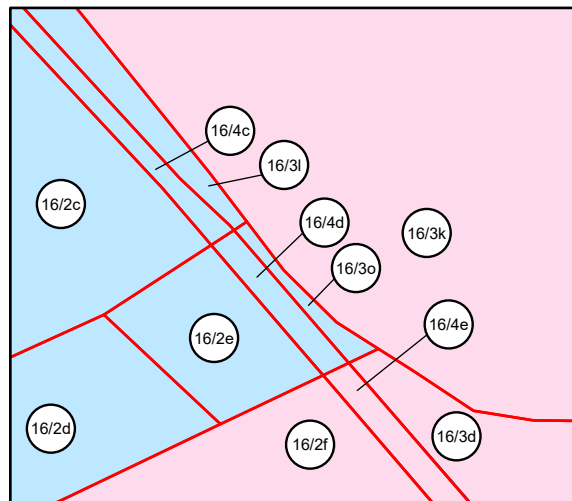
Scale @ A3: 1:2,500	Zone: Whole Site
------------------------	---------------------

THIS DOCUMENT HAS BEEN PREPARED PURSUANT TO AND SUBJECT TO THE TERMS OF CARTER JONAS' APPOINTMENT BY ITS CLIENT. CARTER JONAS ACCEPTS NO LIABILITY FOR ANY USE OF THIS DOCUMENT OTHER THAN BY ITS ORIGINAL CLIENT OR FOLLOWING CARTER JONAS' EXPRESS AGREEMENT TO SUCH USE, AND ONLY FOR THE PURPOSES FOR WHICH IT WAS PREPARED AND PROVIDED

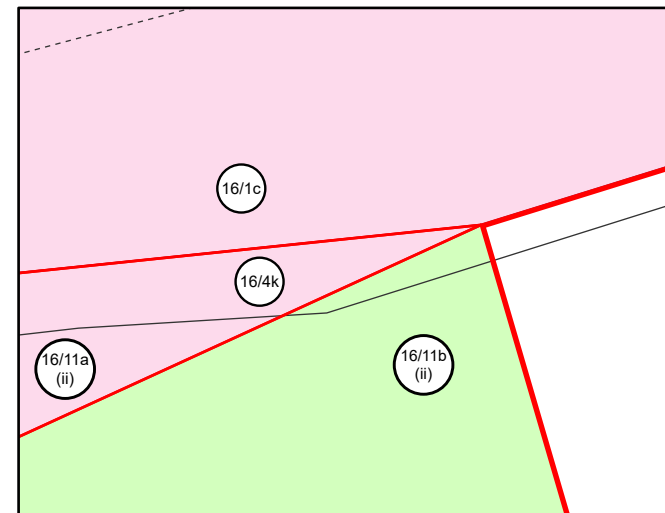
Rev: C01
-------------



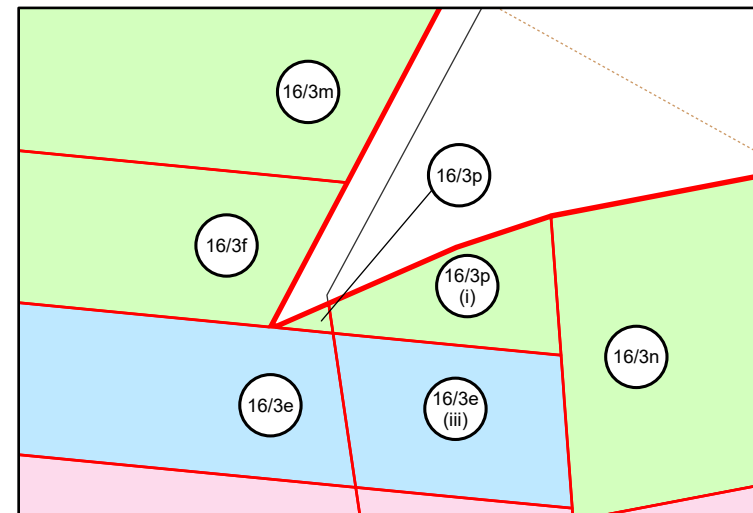
### INSET Y @ 1:500



### INSET Z @ 1:250



### INSET AA @ 1:250



# AtkinsRéalis

5th Floor, Block 5  
Shire Hall  
Bearland  
Gloucester  
GL1 2TH

Tel: +44 (0) 8000 514 514