

M5 Junction 10 Improvements Scheme

Streets, Rights of Way and Access Plans – Part 2 TR010063 – APP 2.5

Regulation 5 (2) (k)

Planning Act 2008

Infrastructure Planning (Applications: Prescribed Forms and Procedure) Regulations 2009

Volume 2

September 2024

THIS PAGE IS LEFT INTENTIONALLY BLANK

Infrastructure Planning Planning Act 2008

The Infrastructure Planning (Applications: Prescribed Forms and Procedure) Regulations 2009

M5 Junction 10 Improvements Scheme Development Consent Order 202[X]

Streets, Rights of Way and Access Plans – Part 2

Regulation Number:	Regulation 5 (2) (k)
Planning Inspectorate Scheme Reference	TR010063
Application Document Reference	TR010063 – APP 2.5
Author:	M5 Junction 10 Improvements Scheme Project Team

Version	Date	Status of Version
Rev 0	December 2023	DCO Application
Rev 1	September 2024	Deadline 4

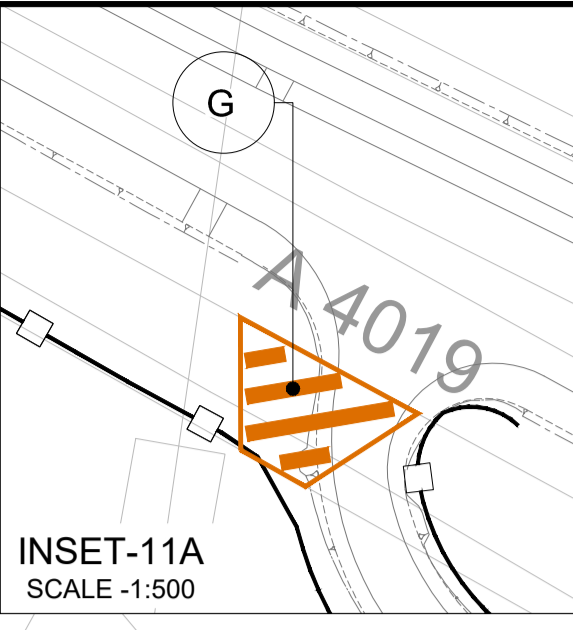
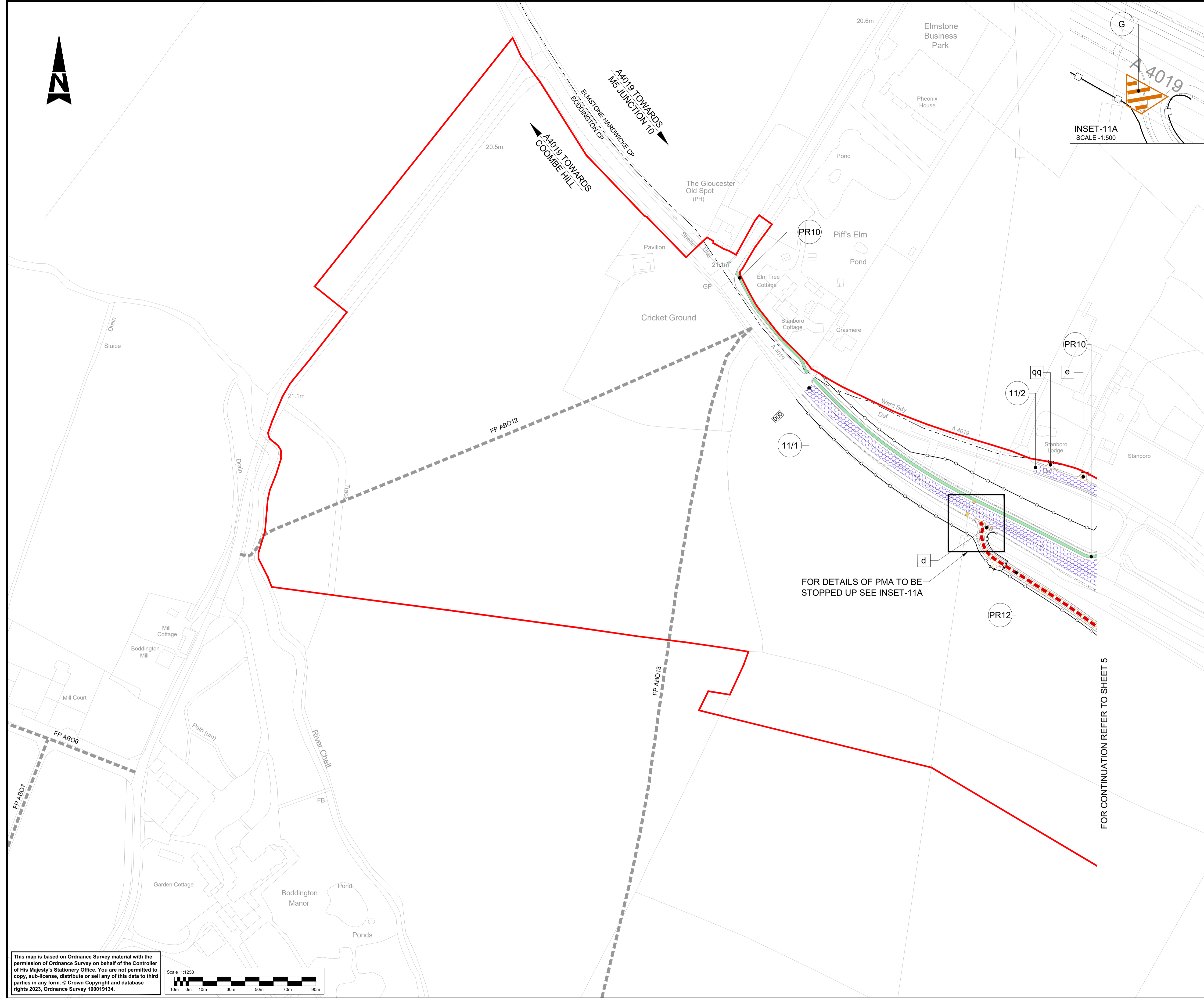
1. Schedule of Plans included in the application

1.1. List of drawings in Part 1

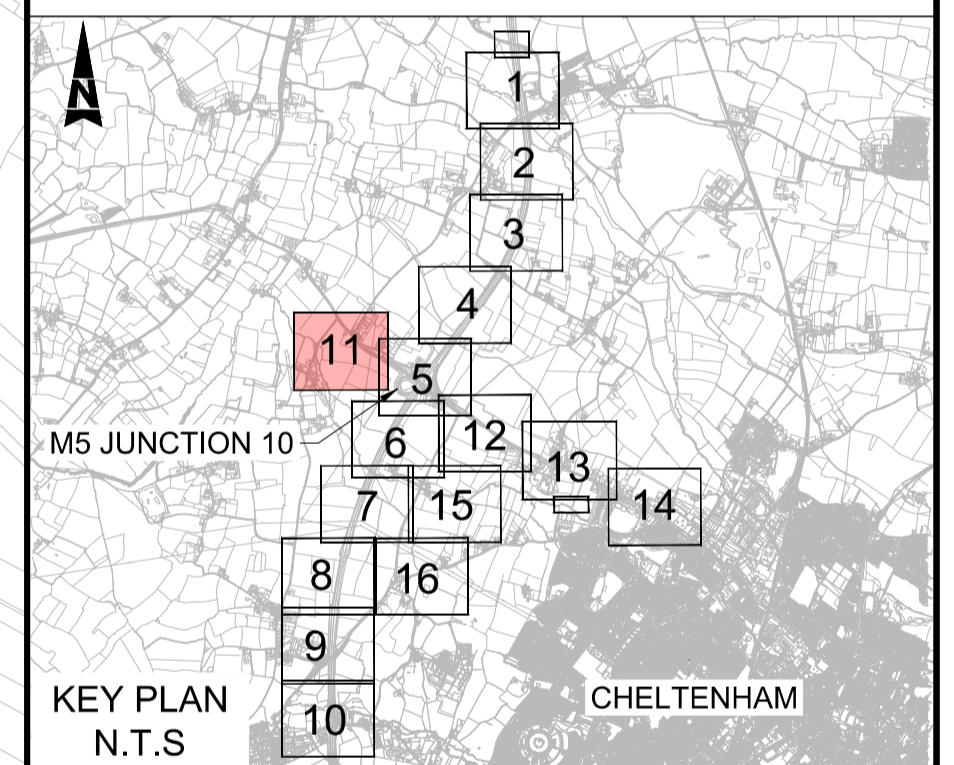
Document title	Document number	Version
Streets, Rights of Way and Access Plans Regulation 5(2)(k) Key Plan	TR010063 – APP 2.5	C01
Streets, Rights of Way and Access Plans Regulation 5(2)(o) Sheet 1 of 16	TR010063 – APP 2.5	C01
Streets, Rights of Way and Access Plans Regulation 5(2)(o) Sheet 2 of 16	TR010063 – APP 2.5	C01
Streets, Rights of Way and Access Plans Regulation 5(2)(o) Sheet 3 of 16	TR010063 – APP 2.5	C01
Streets, Rights of Way and Access Plans Regulation 5(2)(o) Sheet 4 of 16	TR010063 – APP 2.5	C01
Streets, Rights of Way and Access Plans Regulation 5(2)(o) Sheet 5 of 16	TR010063 – APP 2.5	C01
Streets, Rights of Way and Access Plans Regulation 5(2)(o) Sheet 6 of 16	TR010063 – APP 2.5	C01
Streets, Rights of Way and Access Plans Regulation 5(2)(o) Sheet 7 of 16	TR010063 – APP 2.5	C01
Streets, Rights of Way and Access Plans Regulation 5(2)(o) Sheet 8 of 16	TR010063 – APP 2.5	C01
Streets, Rights of Way and Access Plans Regulation 5(2)(o) Sheet 9 of 16	TR010063 – APP 2.5	C01
Streets, Rights of Way and Access Plans Regulation 5(2)(o) Sheet 10 of 16	TR010063 – APP 2.5	C01

1.2. List of drawings in Part 2

Document title	Document number	Version
Streets, Rights of Way and Access Plans Regulation 5(2)(o) Sheet 11 of 16	TR010063 – APP 2.5	C01
Streets, Rights of Way and Access Plans Regulation 5(2)(o) Sheet 12 of 16	TR010063 – APP 2.5	C01
Streets, Rights of Way and Access Plans Regulation 5(2)(o) Sheet 13 of 16	TR010063 – APP 2.5	C01
Streets, Rights of Way and Access Plans Regulation 5(2)(o) Sheet 14 of 16	TR010063 – APP 2.5	C01
Streets, Rights of Way and Access Plans Regulation 5(2)(o) Sheet 15 of 16	TR010063 – APP 2.5	C01 C02
Streets, Rights of Way and Access Plans Regulation 5(2)(o) Sheet 16 of 16	TR010063 – APP 2.5	C01



- NOTES:**
- THE STREETS, RIGHTS OF WAY AND ACCESS PLANS SHOULD BE READ IN CONJUNCTION WITH THE DEVELOPMENT CONSENT ORDER AND OTHER APPLICATION PLANS.
- KEY:**
- DEVELOPMENT CONSENT ORDER (DCO) LIMITS
 - THE SCHEME (SHOWN FOR ILLUSTRATIVE PURPOSES ONLY)
 - EXISTING ORDNANCE SURVEY DATA
 - NEW, ALTERED OR IMPROVED HIGHWAY - MOTORWAY
 - NEW, ALTERED OR IMPROVED HIGHWAY - SIDE ROADS
 - NEW / ALTERED PRIVATE MEANS OF ACCESS
 - NEW OR ALTERED FOOTWAY
 - NEW CYCLE TRACK
 - NEW NON SEGREGATED FOOTWAY / CYCLE TRACK
 - EXISTING HIGHWAYS TO BE STOPPED UP
 - PRIVATE MEANS OF ACCESS TO BE STOPPED UP
 - EXISTING PUBLIC RIGHT OF WAY (PROW)
 - EXISTING PUBLIC RIGHT OF WAY TO BE STOPPED UP
 - NEW / SUBSTITUTED FOOTPATH
 - NEW / SUBSTITUTED BRIDLEWAY
 - PROPOSED FENCE LINE
 - REFERENCE LABEL FOR NEW PUBLIC RIGHT OF WAY, FOOTWAY, CYCLE TRACK, OR COMBINED FOOTWAY AND CYCLE TRACK
 - REFERENCE LABEL FOR EXISTING PRIVATE MEANS OF ACCESS TO BE STOPPED UP
 - REFERENCE LABEL FOR NEW/SUBSTITUTED PRIVATE MEANS OF ACCESS
 - REFERENCE LABEL FOR START/END POINT OF HIGHWAY / RIGHT OF WAY TO BE DIVERTED, CREATED, STOPPED UP OR EXTINGUISHED
 - PROPOSED GATE
 - PARISH BOUNDARY
 - MAINLINE CHAINAGE
 - NEW MAINTENANCE BAY

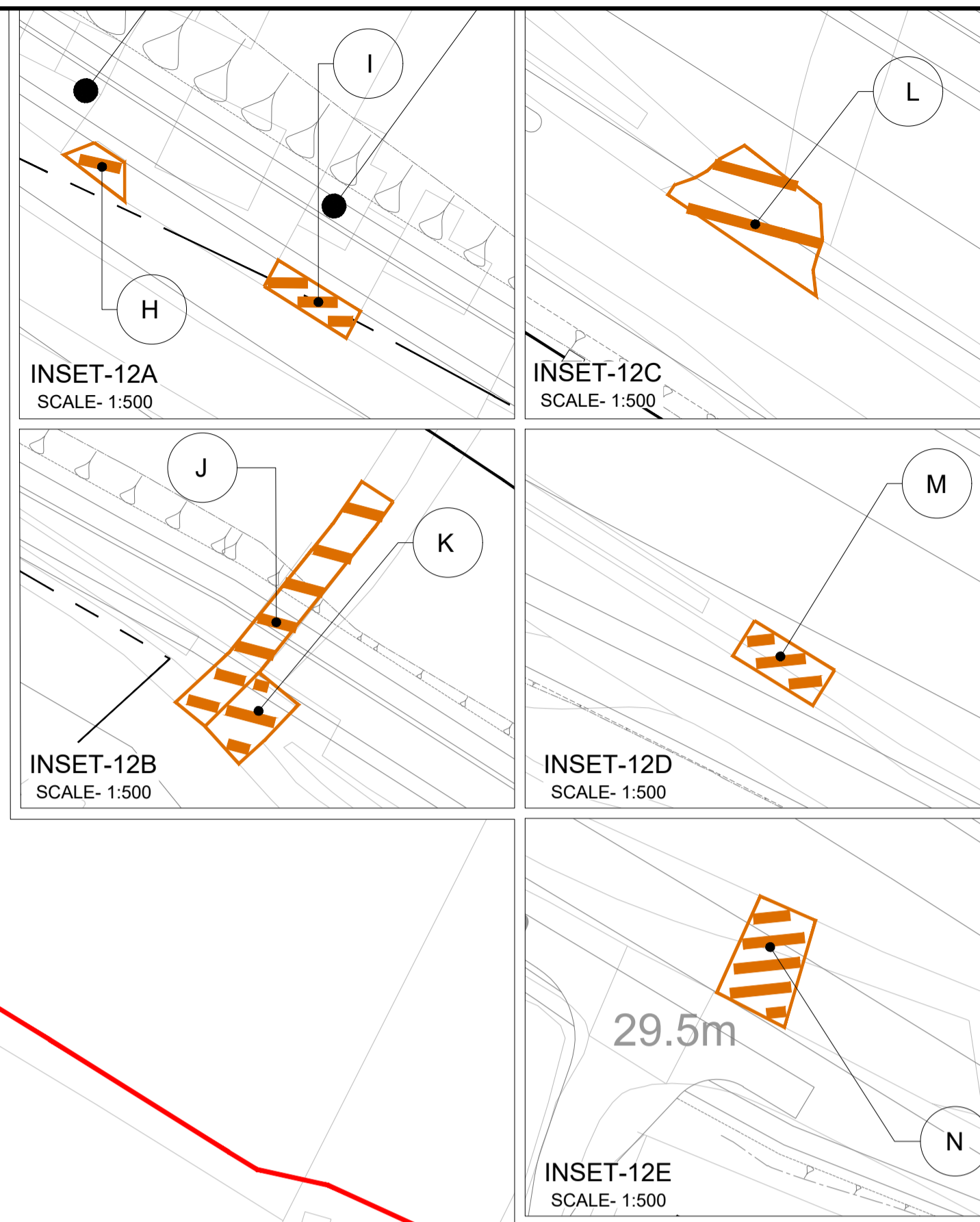
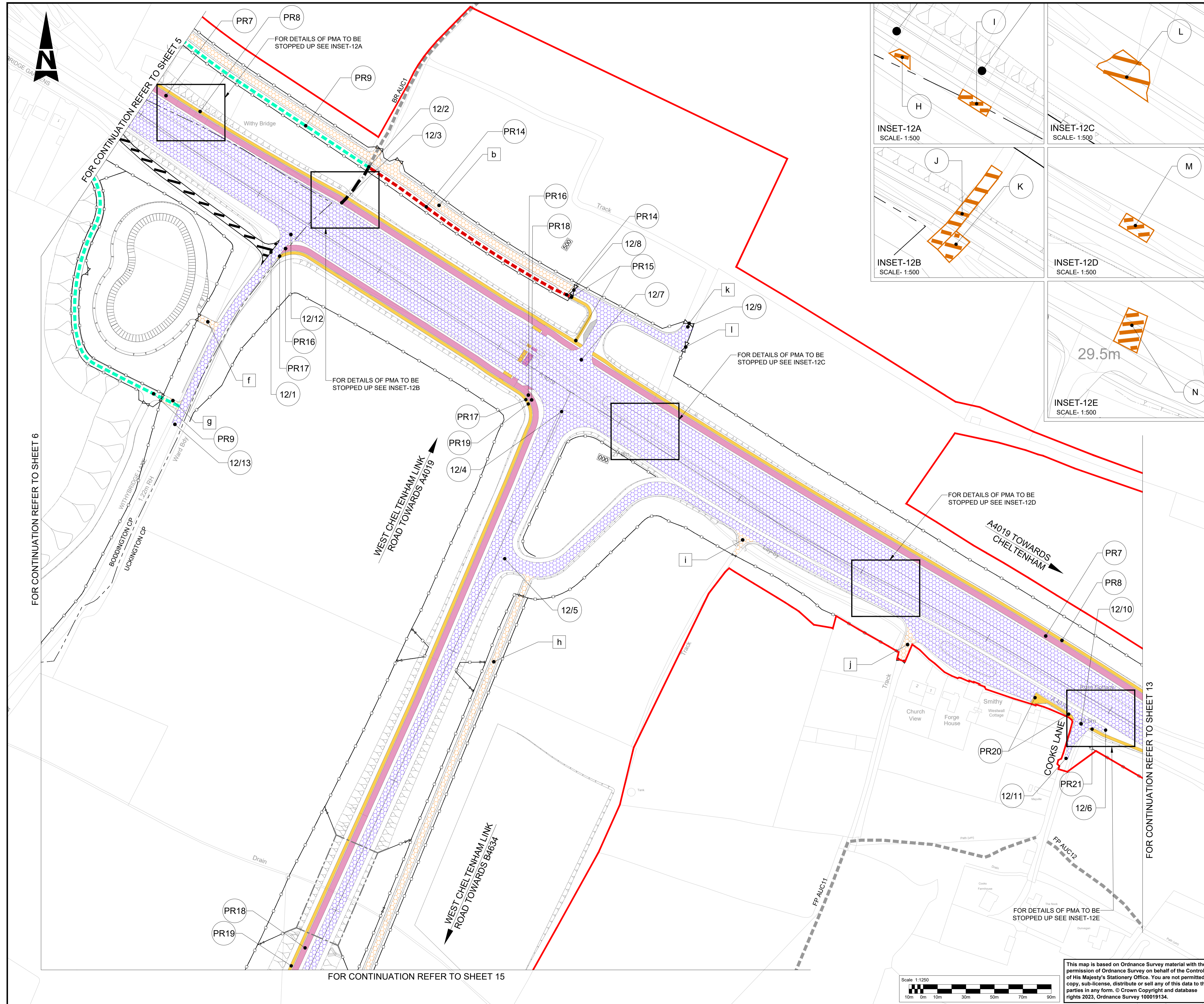


Description	Status	Revision	Drawn	Checked	Reviewed	Authorised	Issue Date
Description							
Description							
Description							
Description							
Description							
FIRST SUBMISSION							
A1	C01	NKRP	CJ	HC	BM		18/10/23
Drawing Suitability							Status
APPROVED - PUBLISHED							A1

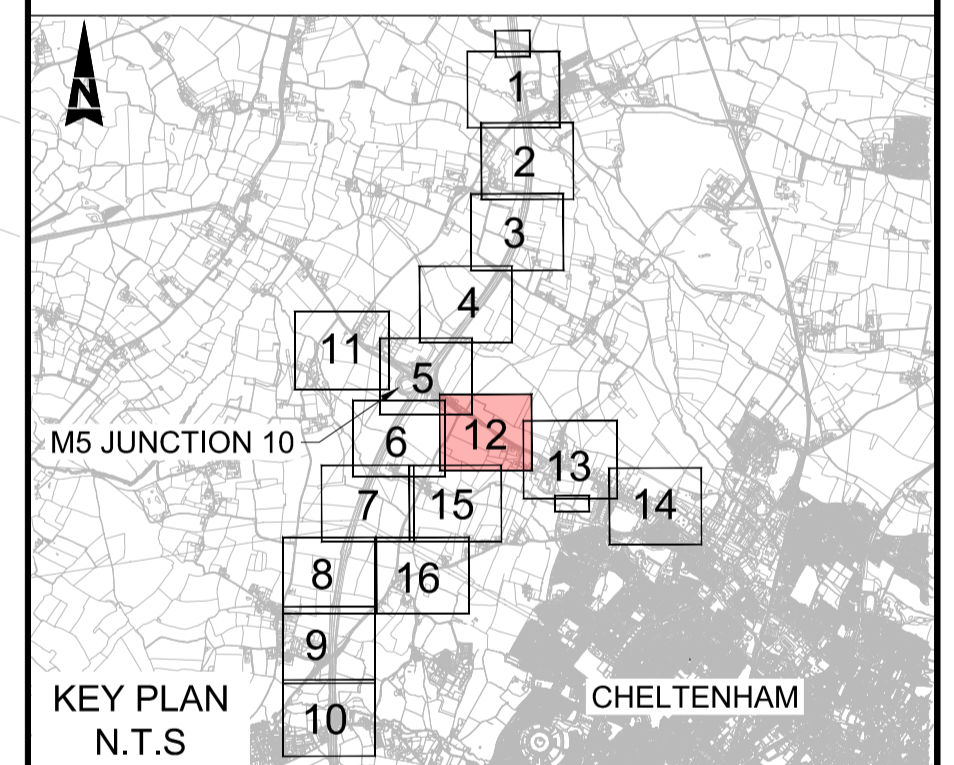
Project Title	M5 Junction 10 Improvements Scheme
Drawing Title	STREETS, RIGHTS OF WAY AND ACCESS PLANS REGULATION 5(2)(k) SHEET 11 OF 16
Drawing Number	TR010063/APP/2.5
Original Size	A1
Scale	1:1250
Project Ref. No.	5197035
Sheet	11 of 16
Rev.	C01

This map is based on Ordnance Survey material with the permission of Ordnance Survey on behalf of the Controller of His Majesty's Stationery Office. You are not permitted to copy, sub-license, distribute or sell any of this data to third parties in any form. © Crown Copyright and database rights 2023, Ordnance Survey 100019134.

Scale 1:1250



- NOTES:**
- THE STREETS, RIGHTS OF WAY AND ACCESS PLANS SHOULD BE READ IN CONJUNCTION WITH THE DEVELOPMENT CONSENT ORDER AND OTHER APPLICATION PLANS.
- KEY:**
- DEVELOPMENT CONSENT ORDER (DCO) LIMITS
 - THE SCHEME (SHOWN FOR ILLUSTRATIVE PURPOSES ONLY)
 - EXISTING ORDNANCE SURVEY DATA
 - NEW, ALTERED OR IMPROVED HIGHWAY - MOTORWAY
 - NEW, ALTERED OR IMPROVED HIGHWAY - SIDE ROADS
 - NEW / ALTERED PRIVATE MEANS OF ACCESS
 - NEW OR ALTERED FOOTWAY
 - NEW CYCLE TRACK
 - NEW NON SEGREGATED FOOTWAY / CYCLE TRACK
 - EXISTING HIGHWAYS TO BE STOPPED UP
 - PRIVATE MEANS OF ACCESS TO BE STOPPED UP
 - FP XXX - EXISTING PUBLIC RIGHT OF WAY (PROW)
 - X - EXISTING PUBLIC RIGHT OF WAY TO BE STOPPED UP
 - NEW / SUBSTITUTED FOOTPATH
 - NEW / SUBSTITUTED BRIDLEWAY
 - PROPOSED FENCE LINE
 - PR - REFERENCE LABEL FOR NEW PUBLIC RIGHT OF WAY, FOOTWAY, CYCLE TRACK, OR COMBINED FOOTWAY AND CYCLE TRACK
 - A - REFERENCE LABEL FOR EXISTING PRIVATE MEANS OF ACCESS TO BE STOPPED UP
 - B - REFERENCE LABEL FOR NEW/SUBSTITUTED PRIVATE MEANS OF ACCESS
 - 4H - REFERENCE LABEL FOR START/END POINT OF HIGHWAY / RIGHT OF WAY TO BE DIVERTED, CREATED, STOPPED UP OR EXTINGUISHED
 - PROPOSED GATE
 - PARISH BOUNDARY
 - MAINLINE CHAINAGE
 - NEW MAINTENANCE BAY



Description	Status	Revision	Drawn	Checked	Reviewed	Authorised	Issue Date

Revision	Status
A1	APPROVED - PUBLISHED

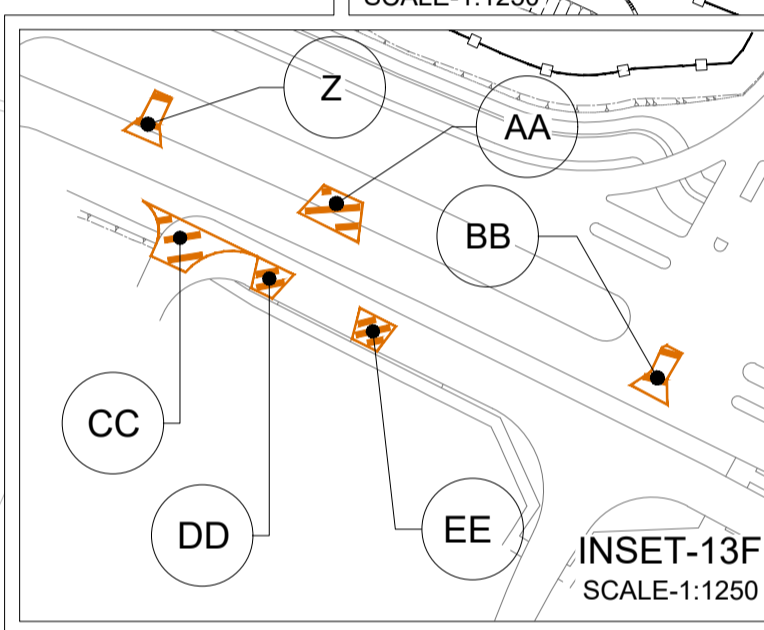
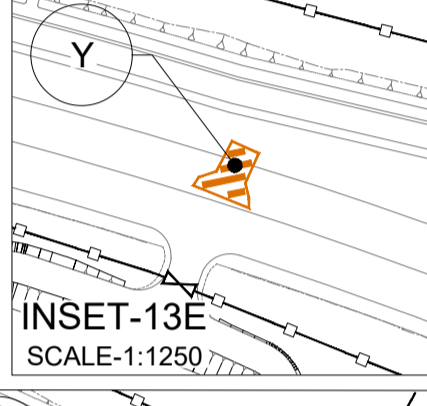
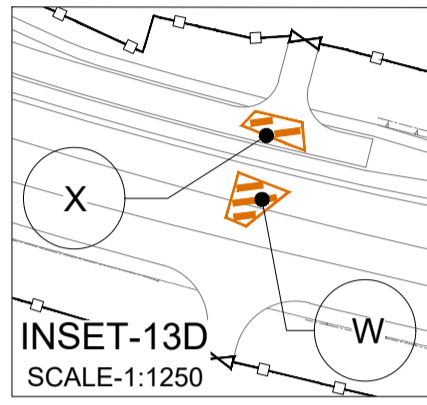
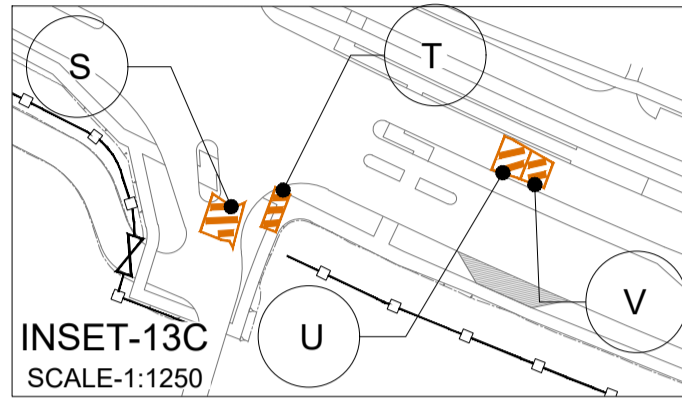
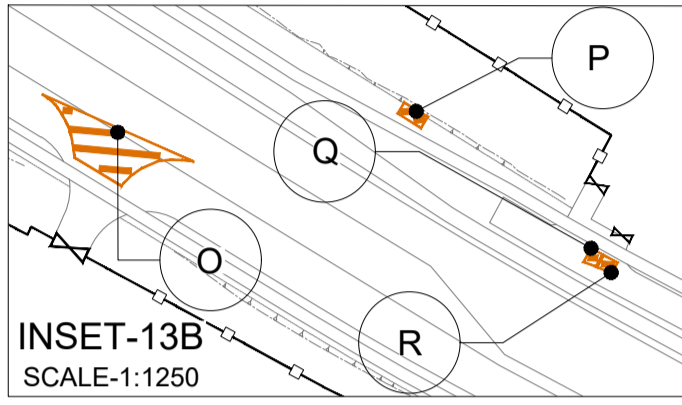
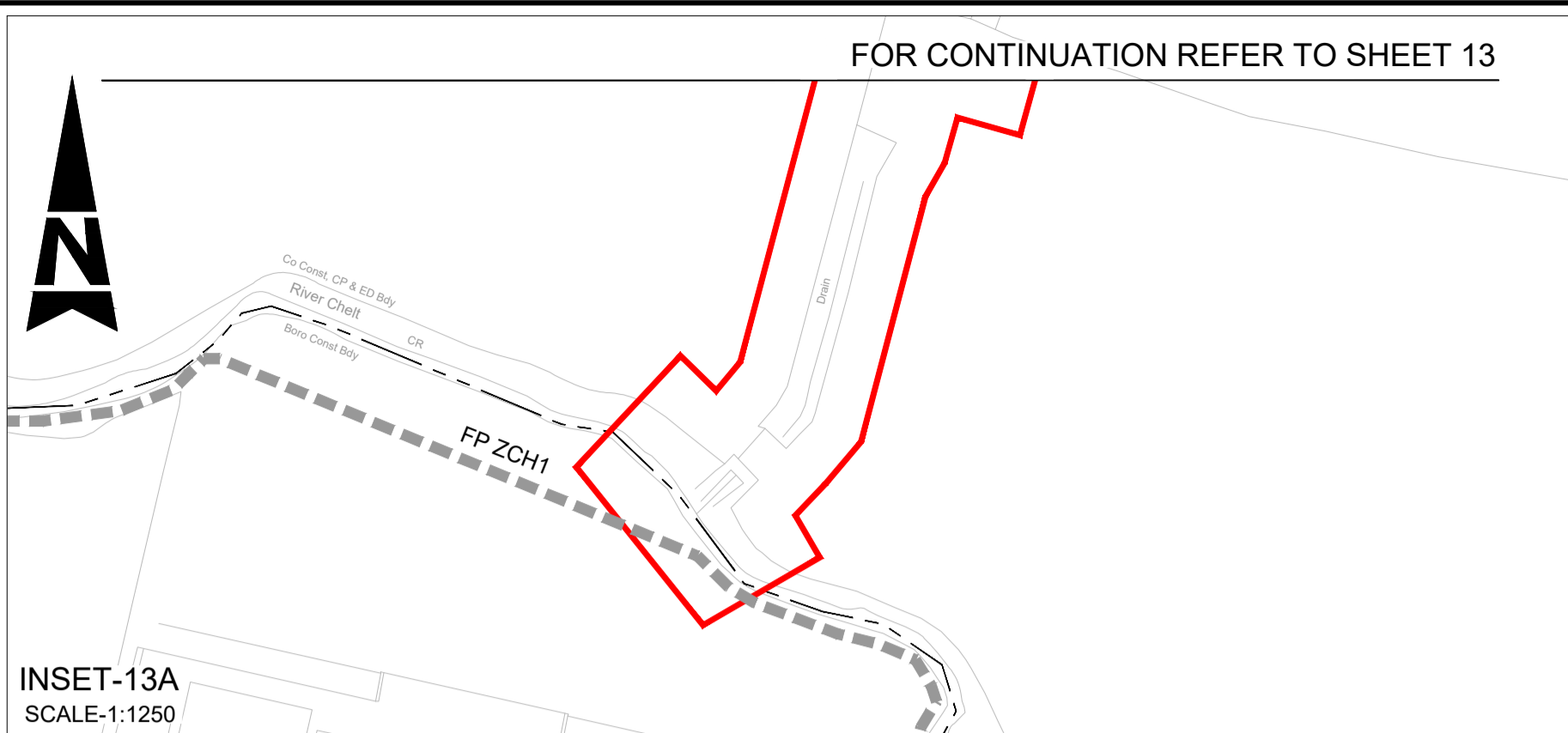
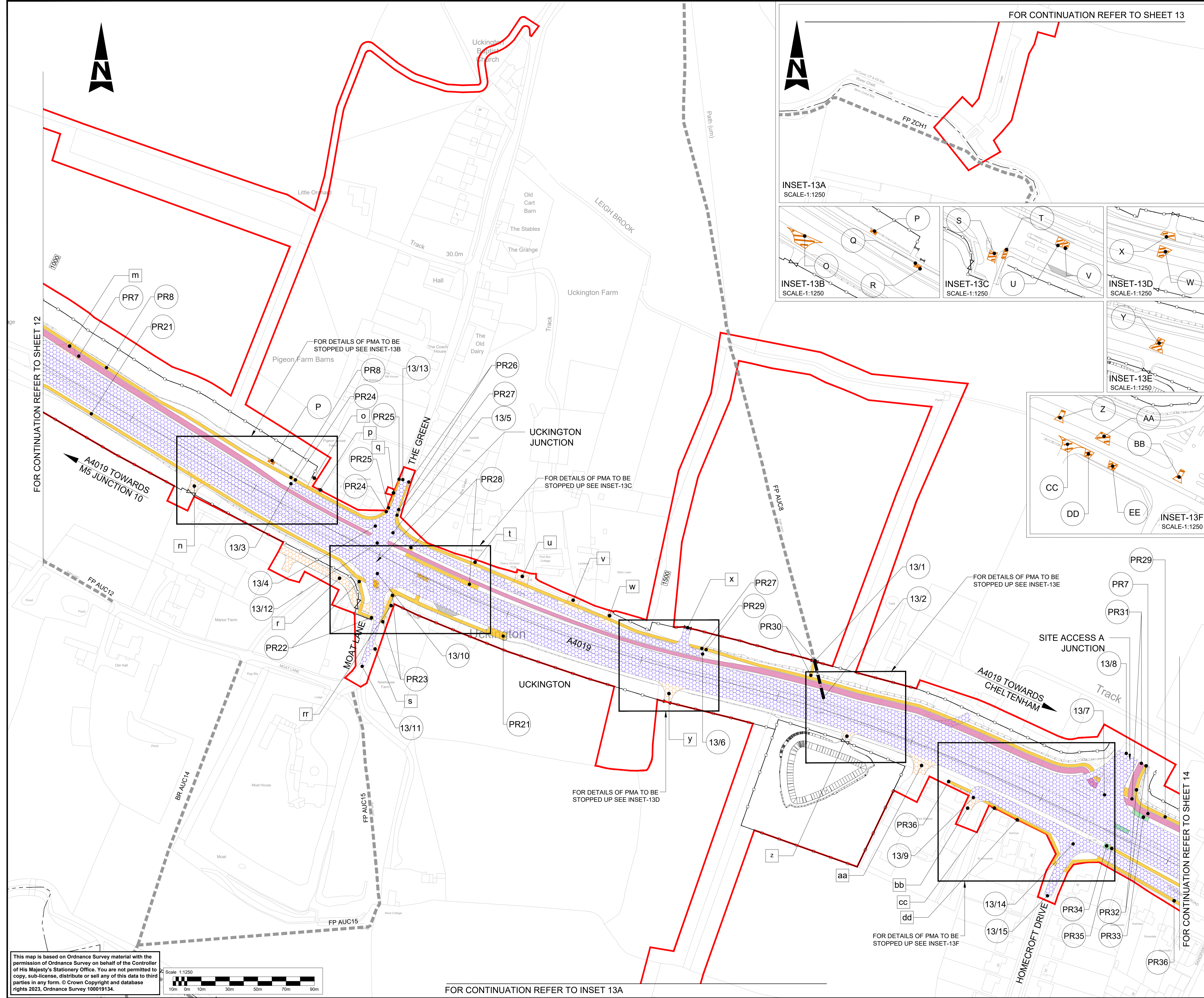
Project Title: **M5 Junction 10 Improvements Scheme**

Drawing Title: **STREETS, RIGHTS OF WAY AND ACCESS PLANS REGULATION 5(2)(k) SHEET 12 OF 16**

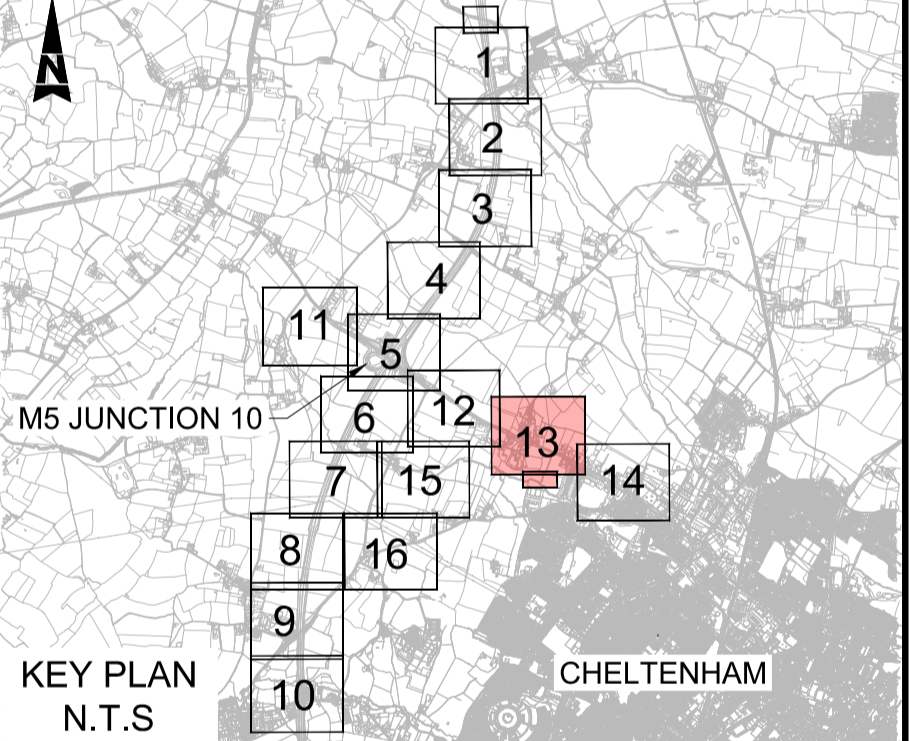
Drawing Number: **TR010063/APP/2.5**

Original Size: A1 Scale: 1:1250 Project Ref. No: 5197035 Sheet: 12 of 16 Rev: C01

This map is based on Ordnance Survey material with the permission of Ordnance Survey on behalf of the Controller of His Majesty's Stationery Office. You are not permitted to copy, sub-license, distribute or sell any of this data to third parties in any form. © Crown Copyright and database rights 2023, Ordnance Survey 100019134.



- NOTES:**
- THE STREETS, RIGHTS OF WAY AND ACCESS PLANS SHOULD BE READ IN CONJUNCTION WITH THE DEVELOPMENT CONSENT ORDER AND OTHER APPLICATION PLANS.
- KEY:**
- DEVELOPMENT CONSENT ORDER (DCO) LIMITS
 - THE SCHEME (SHOWN FOR ILLUSTRATIVE PURPOSES ONLY)
 - EXISTING ORDNANCE SURVEY DATA
 - NEW, ALTERED OR IMPROVED HIGHWAY - MOTORWAY
 - NEW, ALTERED OR IMPROVED HIGHWAY - SIDE ROADS
 - NEW / ALTERED PRIVATE MEANS OF ACCESS
 - NEW OR ALTERED FOOTWAY
 - NEW CYCLE TRACK
 - NEW NON SEGREGATED FOOTWAY / CYCLE TRACK
 - EXISTING HIGHWAYS TO BE STOPPED UP
 - PRIVATE MEANS OF ACCESS TO BE STOPPED UP
 - EXISTING PUBLIC RIGHT OF WAY (PROW)
 - EXISTING PUBLIC RIGHT OF WAY TO BE STOPPED UP
 - NEW / SUBSTITUTED FOOTPATH
 - NEW / SUBSTITUTED BRIDLEWAY
 - PROPOSED FENCE LINE
 - REFERENCE LABEL FOR NEW PUBLIC RIGHT OF WAY, FOOTWAY, CYCLE TRACK, OR COMBINED FOOTWAY AND CYCLE TRACK
 - REFERENCE LABEL FOR EXISTING PRIVATE MEANS OF ACCESS
 - REFERENCE LABEL FOR NEW/SUBSTITUTED PRIVATE MEANS OF ACCESS
 - REFERENCE LABEL FOR START/END POINT OF HIGHWAY / RIGHT OF WAY TO BE DIVERTED, CREATED, STOPPED UP OR EXTINGUISHED
 - PROPOSED GATE
 - PARISH BOUNDARY
 - MAINLINE CHAINAGE
 - NEW MAINTENANCE BAY



Description	Status	Revision	Drawn	Checked	Reviewed	Authorised	Issue Date

Description	Status	Revision	Drawn	Checked	Reviewed	Authorised	Issue Date
FIRST SUBMISSION	A1	C01	NKRP	CJ	HC	BM	18/10/23

Drawing Suitability: APPROVED - PUBLISHED Status: A1

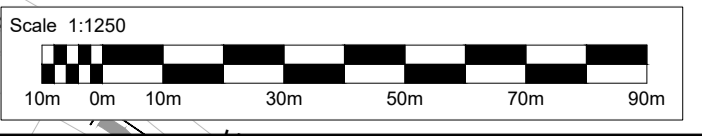
Project Title: M5 Junction 10 Improvements Scheme

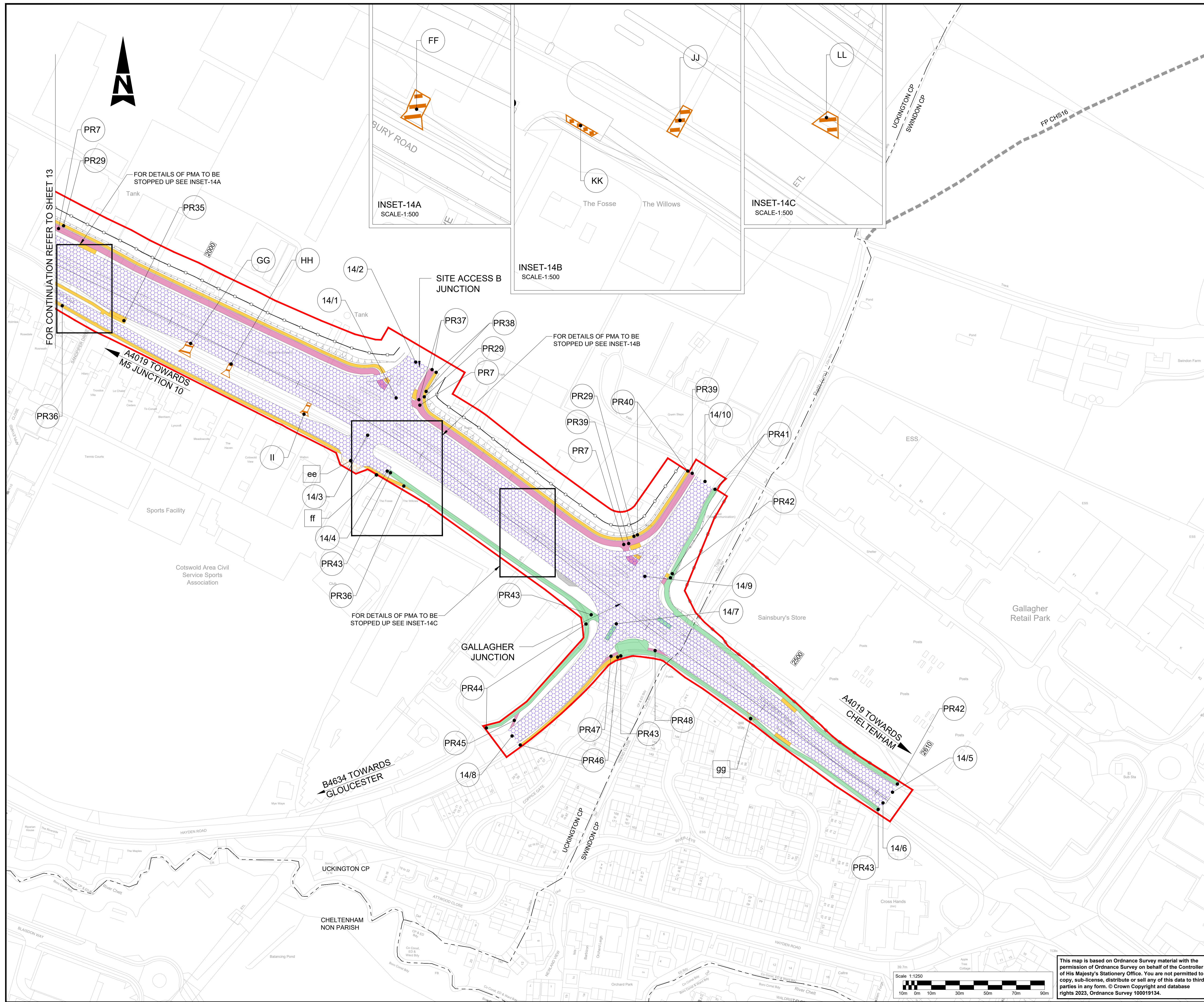
Drawing Title: STREETS, RIGHTS OF WAY AND ACCESS PLANS REGULATION 5(2)(k) SHEET 13 OF 16

Drawing Number: TR010063/APP/2.5

Original Size: A1	Scale: 1:1250	Project Ref. No.: 5197035	Sheet: 13 of 16	Rev: C01
-------------------	---------------	---------------------------	-----------------	----------

This map is based on Ordnance Survey material with the permission of Ordnance Survey on behalf of the Controller of His Majesty's Stationery Office. You are not permitted to copy, sub-license, distribute or sell any of this data to third parties in any form. © Crown Copyright and database rights 2023. Ordnance Survey 100019134.





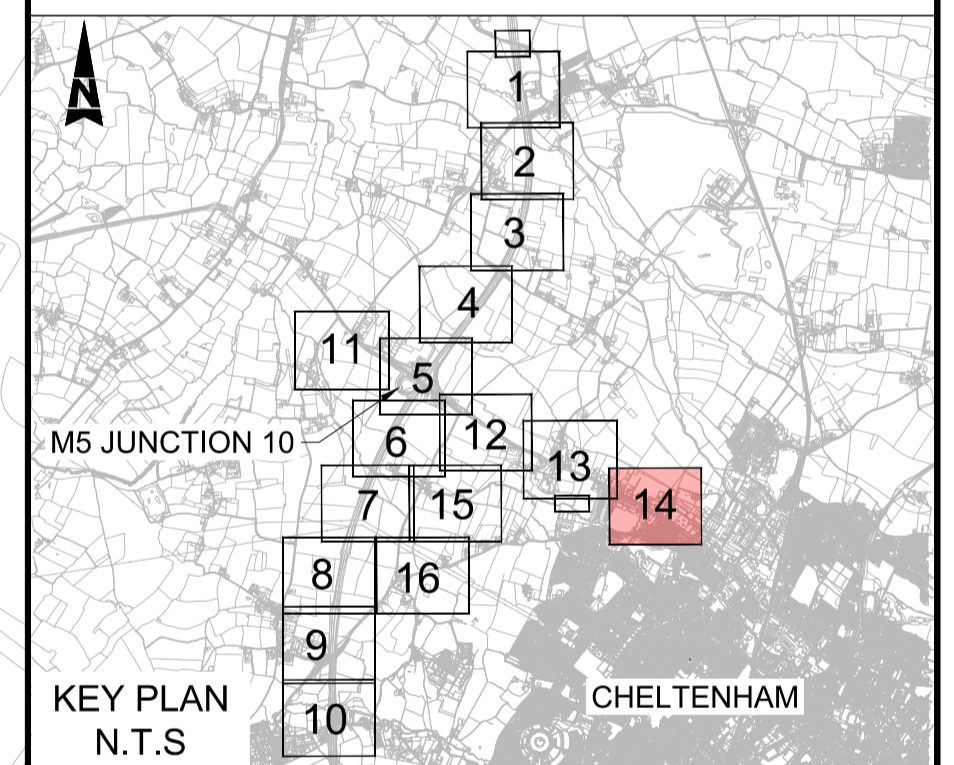
INSET-14A
SCALE:1:500

INSET-14B
SCALE:1:500

INSET-14C
SCALE:1:500

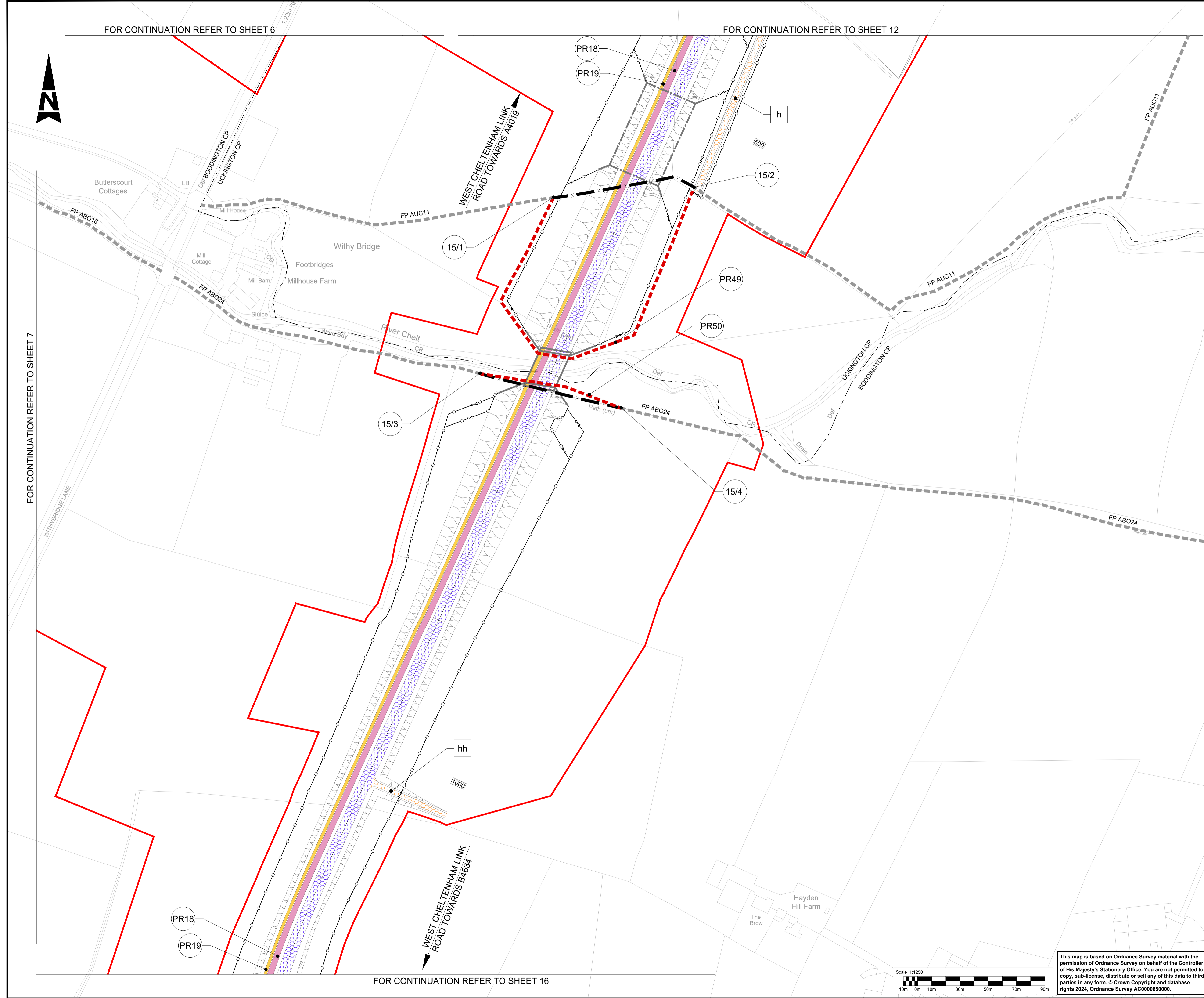


- NOTES:**
- THE STREETS, RIGHTS OF WAY AND ACCESS PLANS SHOULD BE READ IN CONJUNCTION WITH THE DEVELOPMENT CONSENT ORDER AND OTHER APPLICATION PLANS.
- KEY:**
- DEVELOPMENT CONSENT ORDER (DCO) LIMITS
 - THE SCHEME (SHOWN FOR ILLUSTRATIVE PURPOSES ONLY)
 - EXISTING ORDNANCE SURVEY DATA
 - NEW, ALTERED OR IMPROVED HIGHWAY - MOTORWAY
 - NEW, ALTERED OR IMPROVED HIGHWAY - SIDE ROADS
 - NEW / ALTERED PRIVATE MEANS OF ACCESS
 - NEW OR ALTERED FOOTWAY
 - NEW CYCLE TRACK
 - NEW NON SEGREGATED FOOTWAY / CYCLE TRACK
 - EXISTING HIGHWAYS TO BE STOPPED UP
 - PRIVATE MEANS OF ACCESS TO BE STOPPED UP
 - EXISTING PUBLIC RIGHT OF WAY (PROW)
 - EXISTING PUBLIC RIGHT OF WAY TO BE STOPPED UP
 - NEW / SUBSTITUTED FOOTPATH
 - NEW / SUBSTITUTED BRIDLEWAY
 - PROPOSED FENCE LINE
 - REFERENCE LABEL FOR NEW PUBLIC RIGHT OF WAY, FOOTWAY, CYCLE TRACK, OR COMBINED FOOTWAY AND CYCLE TRACK
 - REFERENCE LABEL FOR EXISTING PRIVATE MEANS OF ACCESS TO BE STOPPED UP
 - REFERENCE LABEL FOR NEW/SUBSTITUTED PRIVATE MEANS OF ACCESS
 - REFERENCE LABEL FOR START/END POINT OF HIGHWAY / RIGHT OF WAY TO BE DIVERTED, CREATED, STOPPED UP OR EXTINGUISHED
 - PROPOSED GATE
 - PARISH BOUNDARY
 - MAINLINE CHAINAGE
 - NEW MAINTENANCE BAY

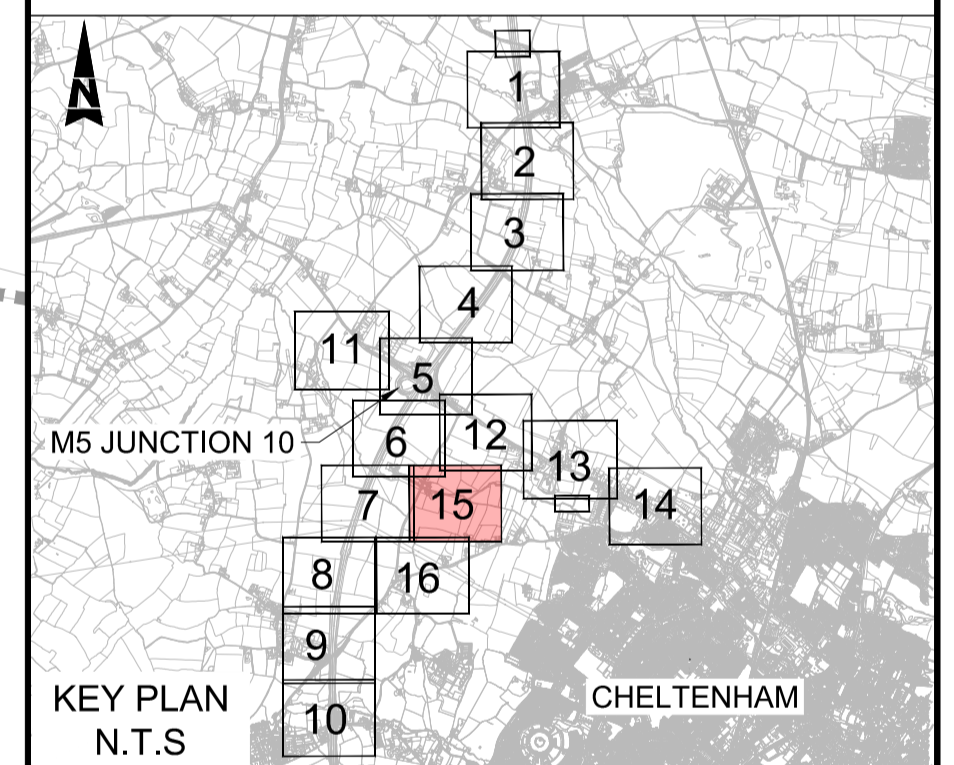


Description									
Status	Revision	Drawn	Checked	Reviewed	Authorised	Issue Date			
Description									
Status	Revision	Drawn	Checked	Reviewed	Authorised	Issue Date			
Description									
Status	Revision	Drawn	Checked	Reviewed	Authorised	Issue Date			
Description									
Status	Revision	Drawn	Checked	Reviewed	Authorised	Issue Date			
Description									
FIRST SUBMISSION									
Status	Revision	Drawn	Checked	Reviewed	Authorised	Issue Date			
A1	C01	NKRP	CJ	HC	BM	18/10/23			
Drawing Suitability						Status			
APPROVED - PUBLISHED						A1			
Project Title									
M5 Junction 10 Improvements Scheme									
Drawing Title									
STREETS, RIGHTS OF WAY AND ACCESS PLANS REGULATION 5(2)(k) SHEET 14 OF 16									
Drawing Number									
TR010063/APP/2.5									
Original Size:	A1	Scale:	1:1250	Project Ref. No.:	5197035	Sheet:	14 of 16	Rev:	C01

This map is based on Ordnance Survey material with the permission of Ordnance Survey on behalf of the Controller of His Majesty's Stationery Office. You are not permitted to copy, sub-license, distribute or sell any of this data to third parties in any form. © Crown Copyright and database rights 2023, Ordnance Survey 100019134.



- NOTES:**
- THE STREETS, RIGHTS OF WAY AND ACCESS PLANS SHOULD BE READ IN CONJUNCTION WITH THE DEVELOPMENT CONSENT ORDER AND OTHER APPLICATION PLANS.
- KEY:**
- DEVELOPMENT CONSENT ORDER (DCO) LIMITS
 - THE SCHEME (SHOWN FOR ILLUSTRATIVE PURPOSES ONLY)
 - EXISTING ORDNANCE SURVEY DATA
 - NEW, ALTERED OR IMPROVED HIGHWAY - MOTORWAY
 - NEW, ALTERED OR IMPROVED HIGHWAY - SIDE ROADS
 - NEW / ALTERED PRIVATE MEANS OF ACCESS
 - NEW OR ALTERED FOOTWAY
 - NEW CYCLE TRACK
 - NEW NON SEGREGATED FOOTWAY / CYCLE TRACK
 - EXISTING HIGHWAYS TO BE STOPPED UP
 - PRIVATE MEANS OF ACCESS TO BE STOPPED UP
 - FP XXX - EXISTING PUBLIC RIGHT OF WAY (PROW)
 - X - EXISTING PUBLIC RIGHT OF WAY TO BE STOPPED UP
 - - - NEW / SUBSTITUTED FOOTPATH
 - - - NEW / SUBSTITUTED BRIDLEWAY
 - PROPOSED FENCE LINE
 - PR - REFERENCE LABEL FOR NEW PUBLIC RIGHT OF WAY, FOOTWAY, CYCLE TRACK, OR COMBINED FOOTWAY AND CYCLE TRACK
 - A - REFERENCE LABEL FOR EXISTING PRIVATE MEANS OF ACCESS TO BE STOPPED UP
 - a - REFERENCE LABEL FOR NEW/SUBSTITUTED PRIVATE MEANS OF ACCESS
 - h - REFERENCE LABEL FOR START/END POINT OF HIGHWAY / RIGHT OF WAY TO BE DIVERTED, CREATED, STOPPED UP OR EXTINGUISHED
 - PROPOSED GATE
 - PARISH BOUNDARY
 - MAINLINE CHAINAGE
 - NEW MAINTENANCE BAY



Description	Status	Revision	Drawn	Checked	Reviewed	Authorised	Issue Date
NOT USED	A1	C01	YP	YP	YP	YP	02/07/24
AMENDMENT TO PROW FP AUC11	A1	C02	VN	CG	CJ	LJ	02/09/24

Drawing Suitability: APPROVED - PUBLISHED Status: A1

Project Title: **M5 Junction 10 Improvements Scheme**

Drawing Title: **STREETS, RIGHTS OF WAY AND ACCESS PLANS REGULATION 5(2)(k) SHEET 15 OF 16**

Drawing Number: **TR010063/APP/2.5**

Original Size: A1 Scale: 1:1250 Project Ref. No: 5228847 Sheet: 15 of 16 Rev: C02

This map is based on Ordnance Survey material with the permission of Ordnance Survey on behalf of the Controller of His Majesty's Stationery Office. You are not permitted to copy, sub-license, distribute or sell any of this data to third parties in any form. © Crown Copyright and database rights 2024, Ordnance Survey AC0000850000.

FOR CONTINUATION REFER TO SHEET 7

FOR CONTINUATION REFER TO SHEET 15

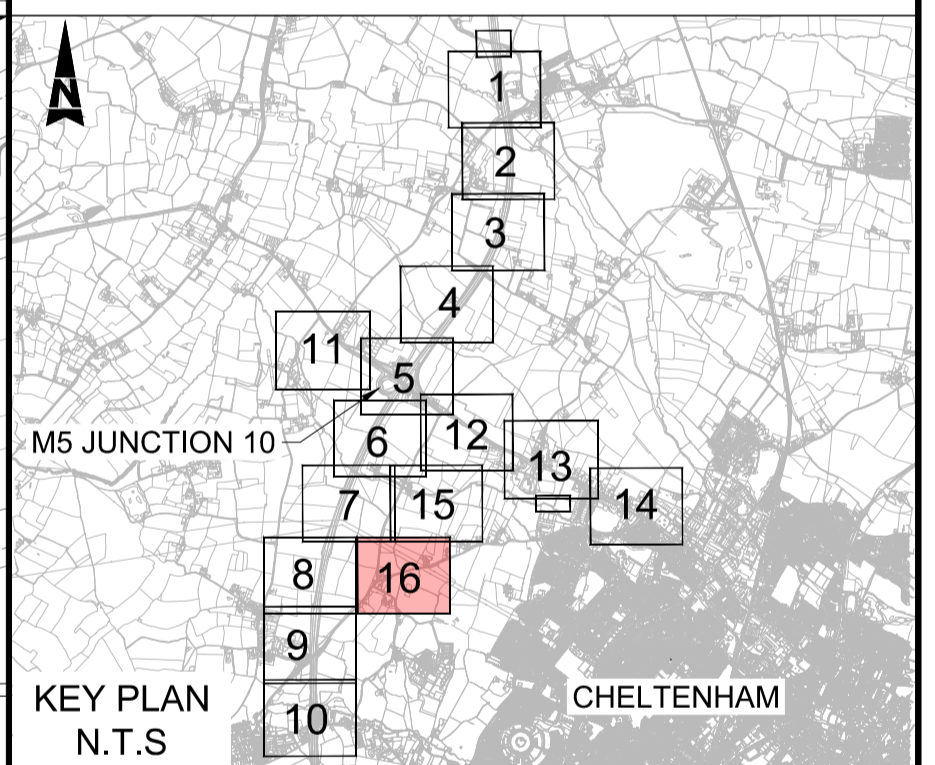
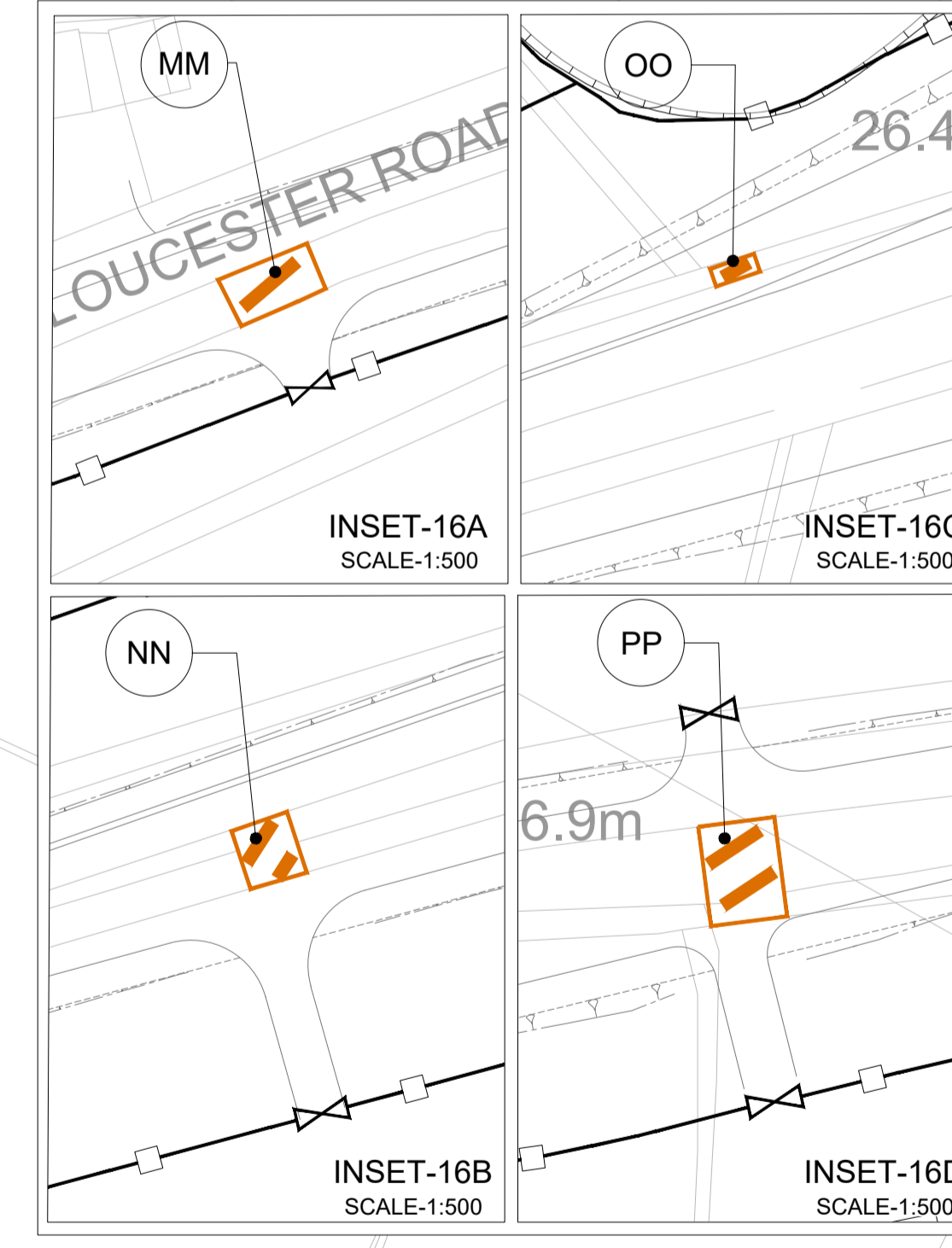
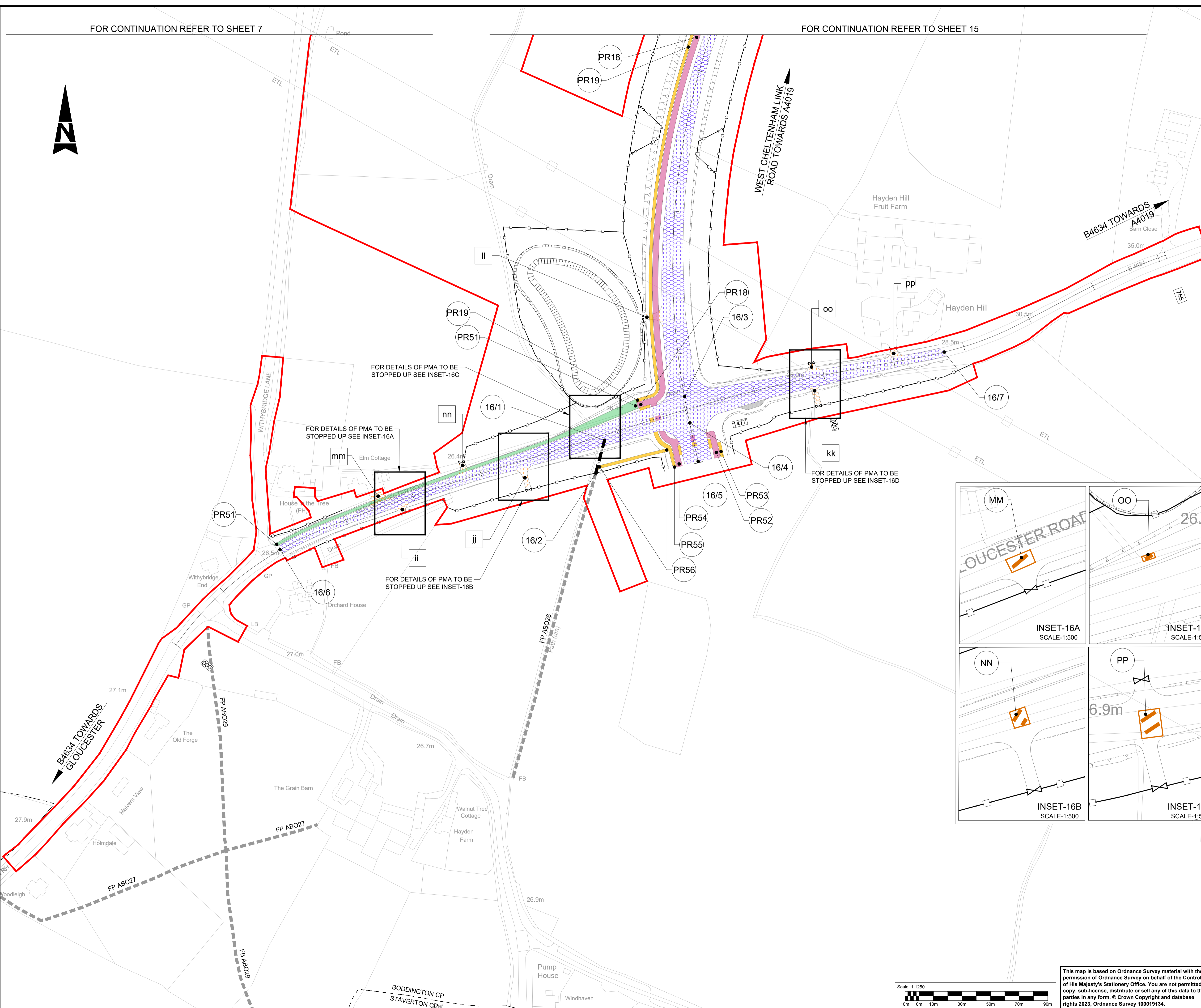


NOTES:

- THE STREETS, RIGHTS OF WAY AND ACCESS PLANS SHOULD BE READ IN CONJUNCTION WITH THE DEVELOPMENT CONSENT ORDER AND OTHER APPLICATION PLANS.

KEY:

- DEVELOPMENT CONSENT ORDER (DCO) LIMITS
- THE SCHEME (SHOWN FOR ILLUSTRATIVE PURPOSES ONLY)
- EXISTING ORDNANCE SURVEY DATA
- NEW, ALTERED OR IMPROVED HIGHWAY - MOTORWAY
- NEW, ALTERED OR IMPROVED HIGHWAY - SIDE ROADS
- NEW / ALTERED PRIVATE MEANS OF ACCESS
- NEW OR ALTERED FOOTWAY
- NEW CYCLE TRACK
- NEW NON SEGREGATED FOOTWAY / CYCLE TRACK
- EXISTING HIGHWAYS TO BE STOPPED UP
- PRIVATE MEANS OF ACCESS TO BE STOPPED UP
- FP XXX EXISTING PUBLIC RIGHT OF WAY (PROW)
- X EXISTING PUBLIC RIGHT OF WAY TO BE STOPPED UP
- NEW / SUBSTITUTED FOOTPATH
- NEW / SUBSTITUTED BRIDLEWAY
- PROPOSED FENCE LINE
- (PRT) REFERENCE LABEL FOR NEW PUBLIC RIGHT OF WAY, FOOTWAY, CYCLE TRACK, OR COMBINED FOOTWAY AND CYCLE TRACK
- A REFERENCE LABEL FOR EXISTING PRIVATE MEANS OF ACCESS TO BE STOPPED UP
- B REFERENCE LABEL FOR NEW/SUBSTITUTED PRIVATE MEANS OF ACCESS
- (H) REFERENCE LABEL FOR START/END POINT OF HIGHWAY / RIGHT OF WAY TO BE DIVERTED, CREATED, STOPPED UP OR EXTINGUISHED
- G PROPOSED GATE
- PARISH BOUNDARY
- XXX MAINLINE CHAINAGE
- NEW MAINTENANCE BAY



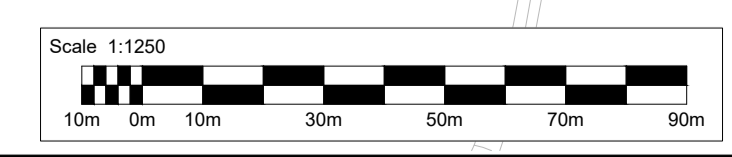
Description	Status	Revision	Drawn	Checked	Reviewed	Authorised	Issue Date
FIRST SUBMISSION							
A1	C01	NKRP	CJ	HC	BM		18/10/23
DRAWING SUITABILITY							Status
APPROVED - PUBLISHED							A1

Project Title
M5 Junction 10 Improvements Scheme

Drawing Title
STREETS, RIGHTS OF WAY AND ACCESS PLANS
REGULATION 5(2)(k)
SHEET 16 OF 16

Drawing Number
TR010063/APP/2.5

Original Status: A1	Scale: 1:1250	Project Ref. No: 5197035	Sheet: 16 of 16	Rev: C01
----------------------------	---------------	--------------------------	-----------------	----------



This map is based on Ordnance Survey material with the permission of Ordnance Survey on behalf of the Controller of His Majesty's Stationery Office. You are not permitted to copy, sub-license, distribute or sell any of this data to third parties in any form. © Crown Copyright and database rights 2023, Ordnance Survey 100019134.

AtkinsRéalis

5th Floor, Block 5
Shire Hall
Bearland
Gloucester
GL1 2TH