

M5 Junction 10 Improvements Scheme

Streets, Rights of Way and Access Plans – Part 1 TR010063 – APP 2.5

Regulation 5 (2) (o)

Planning Act 2008

Infrastructure Planning (Applications: Prescribed Forms and Procedure) Regulations 2009

Volume 2

September 2024



Gloucestershire
COUNTY COUNCIL

THIS PAGE IS LEFT INTENTIONALLY BLANK

Infrastructure Planning Planning Act 2008

The Infrastructure Planning (Applications: Prescribed Forms and Procedure) Regulations 2009

M5 Junction 10 Improvements Scheme Development Consent Order 202[X]

Streets, Rights of Way and Access Plans – Part 1

Regulation Number:	Regulation 5(2)(o)
Planning Inspectorate Scheme Reference	TR010063
Application Document Reference	TR010063 – APP 2.5
Author:	M5 Junction 10 Improvements Scheme Project Team

Version	Date	Status of Version
Rev 0	December 2023	DCO Application
Rev 1	July 2024	Deadline 1
Rev 2	September 2024	Deadline 4

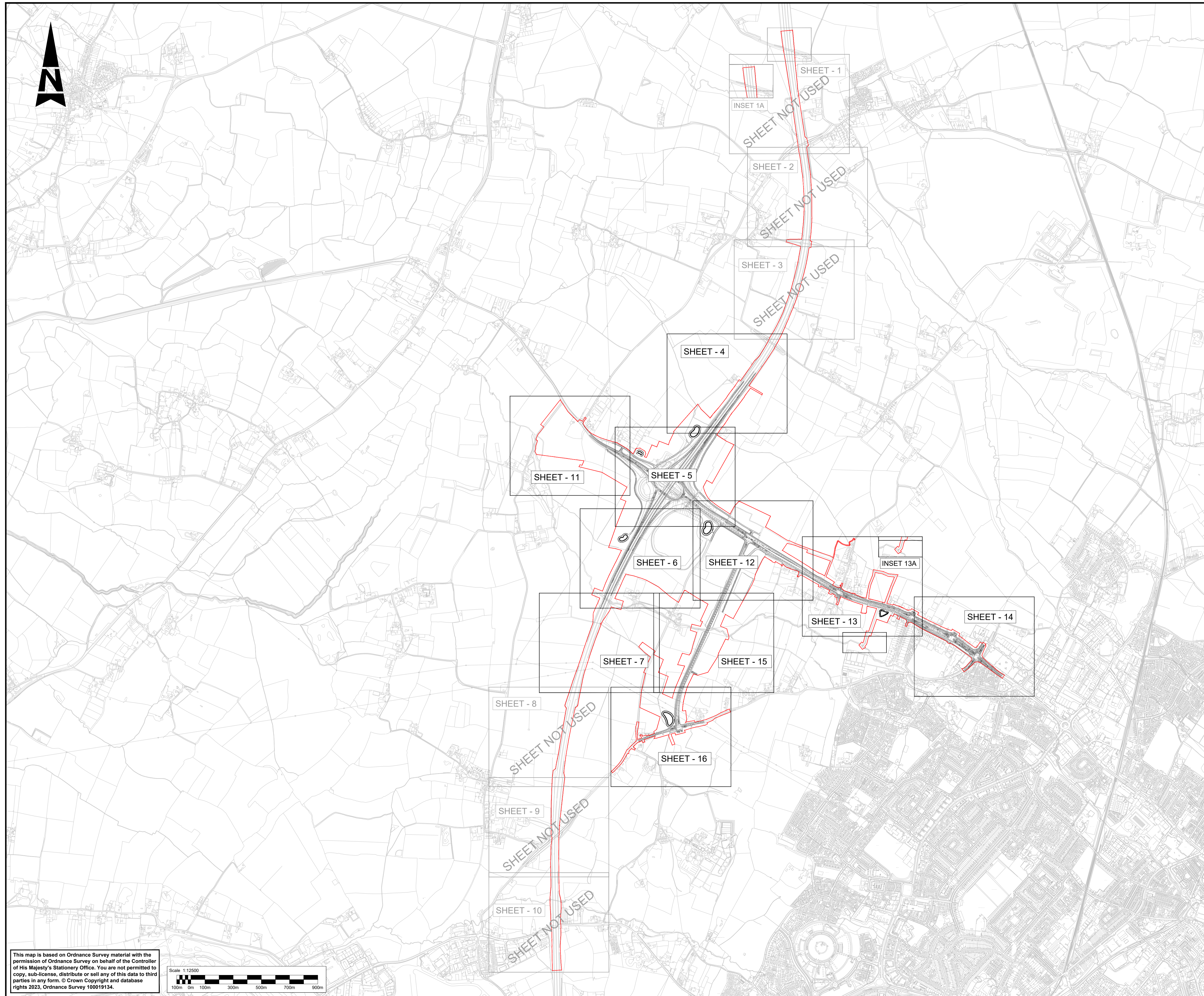
1. Schedule of Plans included in the application

1.1. List of drawings in Part 1

Document title	Document number	Version
Streets, Rights of Way and Access Plans Regulation 5(2)(k) Key Plan	TR010063 – APP 2.5	C01
Streets, Rights of Way and Access Plans Regulation 5(2)(o) Sheet 1 of 16	TR010063 – APP 2.5	C01
Streets, Rights of Way and Access Plans Regulation 5(2)(o) Sheet 2 of 16	TR010063 – APP 2.5	C01
Streets, Rights of Way and Access Plans Regulation 5(2)(o) Sheet 3 of 16	TR010063 – APP 2.5	C01
Streets, Rights of Way and Access Plans Regulation 5(2)(o) Sheet 4 of 16	TR010063 – APP 2.5	C01
Streets, Rights of Way and Access Plans Regulation 5(2)(o) Sheet 5 of 16	TR010063 – APP 2.5	C02
Streets, Rights of Way and Access Plans Regulation 5(2)(o) Sheet 6 of 16	TR010063 – APP 2.5	C01
Streets, Rights of Way and Access Plans Regulation 5(2)(o) Sheet 7 of 16	TR010063 – APP 2.5	C01
Streets, Rights of Way and Access Plans Regulation 5(2)(o) Sheet 8 of 16	TR010063 – APP 2.5	C01
Streets, Rights of Way and Access Plans Regulation 5(2)(o) Sheet 9 of 16	TR010063 – APP 2.5	C01
Streets, Rights of Way and Access Plans Regulation 5(2)(o) Sheet 10 of 16	TR010063 – APP 2.5	C01

1.2. List of drawings in Part 2






Document title	Document number	Version
Streets, Rights of Way and Access Plans Regulation 5(2)(o) Sheet 11 of 16	TR010063 – APP 2.5	C01
Streets, Rights of Way and Access Plans Regulation 5(2)(o) Sheet 12 of 16	TR010063 – APP 2.5	C01
Streets, Rights of Way and Access Plans Regulation 5(2)(o) Sheet 13 of 16	TR010063 – APP 2.5	C01
Streets, Rights of Way and Access Plans Regulation 5(2)(o) Sheet 12 of 16	TR010063 – APP 2.5	C01
Streets, Rights of Way and Access Plans Regulation 5(2)(o) Sheet 13 of 16	TR010063 – APP 2.5	C01
Streets, Rights of Way and Access Plans Regulation 5(2)(o) Sheet 14 of 16	TR010063 – APP 2.5	C01
Streets, Rights of Way and Access Plans Regulation 5(2)(o) Sheet 15 of 16	TR010063 – APP 2.5	C01 C02
Streets, Rights of Way and Access Plans Regulation 5(2)(o) Sheet 16 of 16	TR010063 – APP 2.5	C01



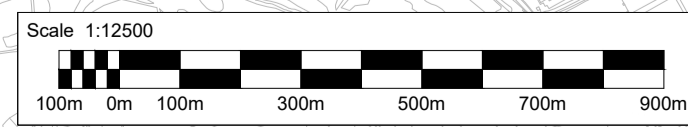
NOTES:

- THE STREETS, RIGHTS OF WAY AND ACCESS PLANS SHOULD BE READ IN CONJUNCTION WITH THE DEVELOPMENT CONSENT ORDER AND OTHER APPLICATION PLANS.

KEY:

-  DEVELOPMENT CONSENT ORDER (DCO) LIMITS
-  SHEET USED AS PART OF THIS DRAWING SERIES
-  SHEET NOT USED AS PART OF THIS DRAWING SERIES
-  THE SCHEME (SHOWN FOR ILLUSTRATIVE PURPOSES ONLY)
-  EXISTING ORDNANCE SURVEY DATA

This map is based on Ordnance Survey material with the permission of Ordnance Survey on behalf of the Controller of His Majesty's Stationery Office. You are not permitted to copy, sub-license, distribute or sell any of this data to third parties in any form. © Crown Copyright and database rights 2023, Ordnance Survey 100019134.



Description						
Status	Revision	Drawn	Checked	Reviewed	Authorised	Issue Date
Description						
Status	Revision	Drawn	Checked	Reviewed	Authorised	Issue Date
Description						
Status	Revision	Drawn	Checked	Reviewed	Authorised	Issue Date
Description						
Status	Revision	Drawn	Checked	Reviewed	Authorised	Issue Date
Description						
FIRST SUBMISSION						
Status	Revision	Drawn	Checked	Reviewed	Authorised	Issue Date
A1	C01	NKRP	CJ	HC	BM	18/10/23
Drawing Suitability						Status
APPROVED - PUBLISHED						A1
Project Title						
M5 Junction 10 Improvements Scheme						
Drawing Title						
STREETS, RIGHTS OF WAY AND ACCESS PLANS REGULATION 5(2)(k) KEY PLAN						
Drawing Number						
TR010063/APP/2.5						
Original Size	A1	Scale	1:12500	Project Ref. No.	5197035	Sheet 1 of 1 Rev. C01



TOWARDS M5
JUNCTION 9

FOR CONTINUATION REFER TO SHEET 1

FOR CONTINUATION REFER TO INSET 1A

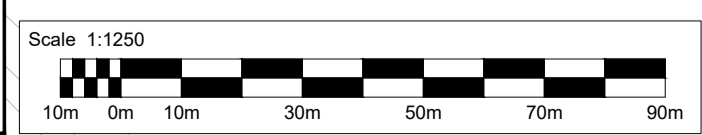
TOWARDS M5
JUNCTION 9

TOWARDS M5
JUNCTION 10

FOR CONTINUATION REFER TO SHEET 2

SHEET NOT USED

This map is based on Ordnance Survey material with the permission of Ordnance Survey on behalf of the Controller of His Majesty's Stationery Office. You are not permitted to copy, sub-license, distribute or sell any of this data to third parties in any form. © Crown Copyright and database rights 2023, Ordnance Survey 100019134.

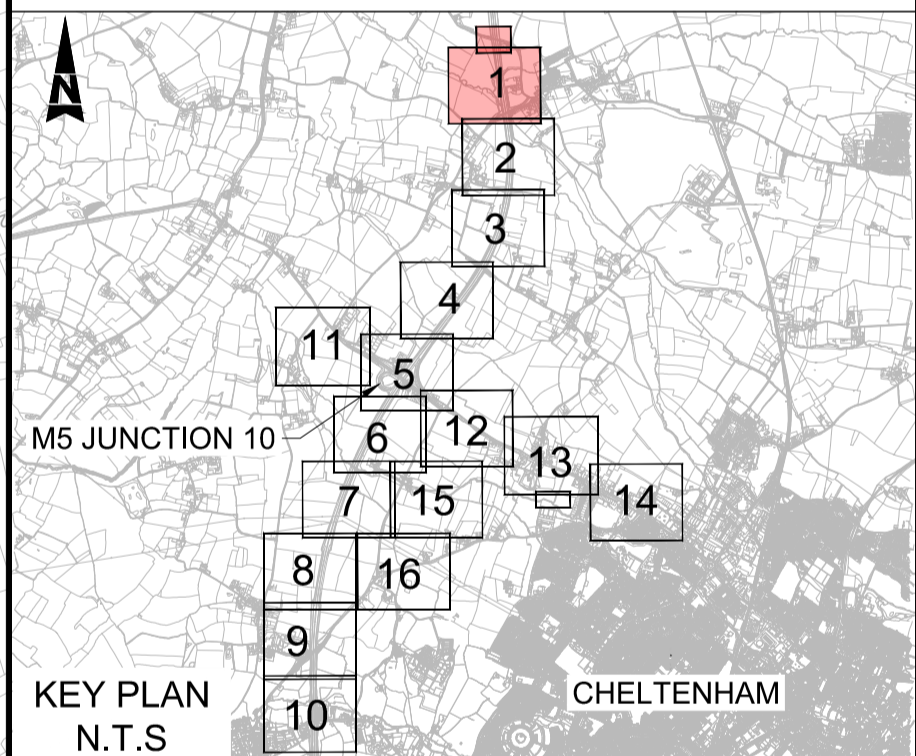


NOTES:

- THE STREETS, RIGHTS OF WAY AND ACCESS PLANS SHOULD BE READ IN CONJUNCTION WITH THE DEVELOPMENT CONSENT ORDER AND OTHER APPLICATION PLANS.

KEY:

- DEVELOPMENT CONSENT ORDER (DCO) LIMITS
- THE SCHEME (SHOWN FOR ILLUSTRATIVE PURPOSES ONLY)
- EXISTING ORDNANCE SURVEY DATA
- NEW, ALTERED OR IMPROVED HIGHWAY - MOTORWAY
- NEW, ALTERED OR IMPROVED HIGHWAY - SIDE ROADS
- NEW / ALTERED PRIVATE MEANS OF ACCESS
- NEW OR ALTERED FOOTWAY
- NEW CYCLE TRACK
- NEW NON SEGREGATED FOOTWAY / CYCLE TRACK
- EXISTING HIGHWAYS TO BE STOPPED UP
- PRIVATE MEANS OF ACCESS TO BE STOPPED UP
- EXISTING PUBLIC RIGHT OF WAY (PROW)
- EXISTING PUBLIC RIGHT OF WAY TO BE STOPPED UP
- NEW / SUBSTITUTED FOOTPATH
- NEW / SUBSTITUTED BRIDLEWAY
- PROPOSED FENCE LINE
- REFERENCE LABEL FOR NEW PUBLIC RIGHT OF WAY, FOOTWAY, CYCLE TRACK, OR COMBINED FOOTWAY AND CYCLE TRACK
- REFERENCE LABEL FOR EXISTING PRIVATE MEANS OF ACCESS TO BE STOPPED UP
- REFERENCE LABEL FOR NEW/SUBSTITUTED PRIVATE MEANS OF ACCESS
- REFERENCE LABEL FOR START/END POINT OF HIGHWAY / RIGHT OF WAY TO BE DIVERTED, CREATED, STOPPED UP OR EXTINGUISHED
- PROPOSED GATE
- PARISH BOUNDARY
- MAINLINE CHAINAGE
- NEW MAINTENANCE BAY

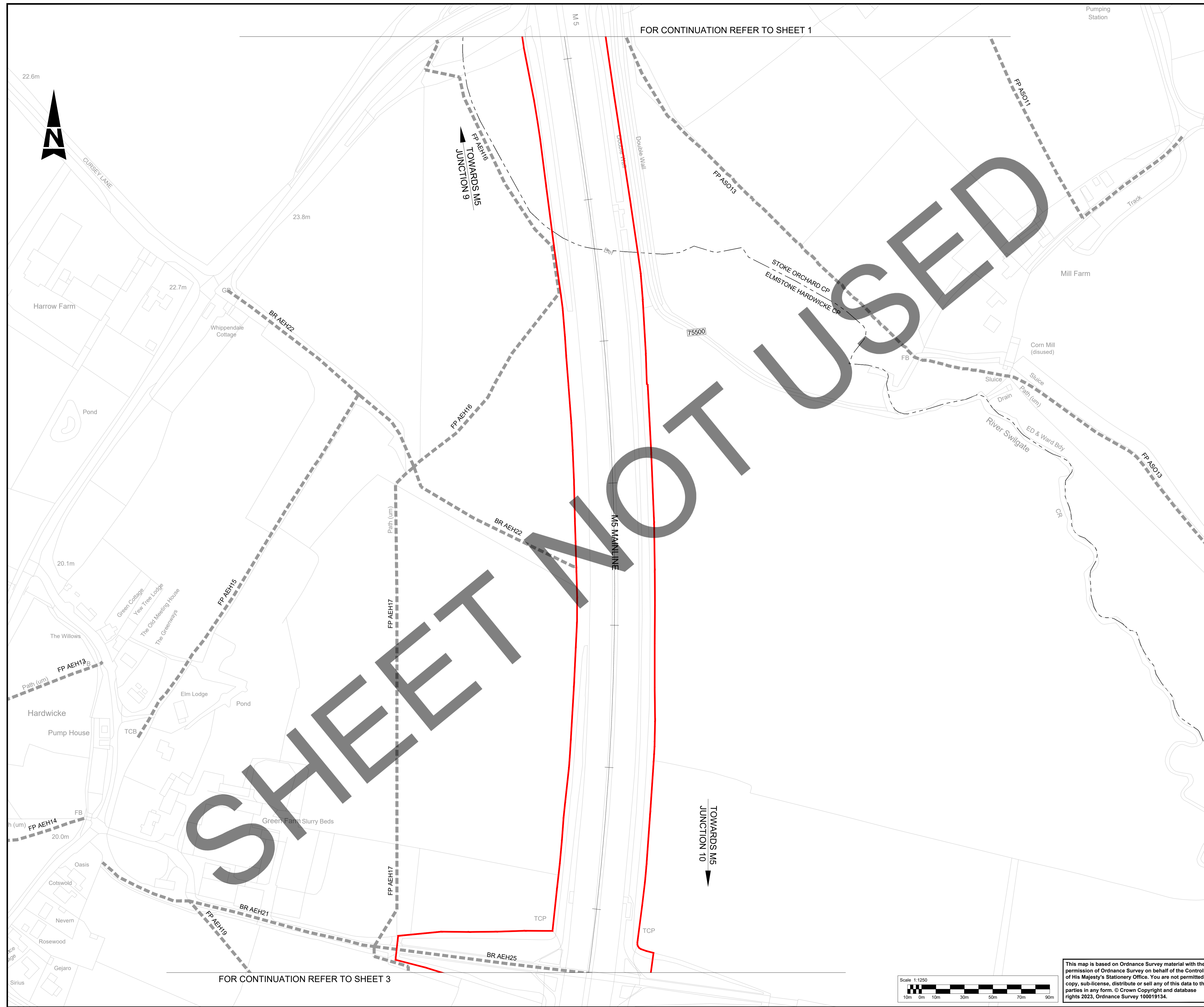


Description	Status	Revision	Drawn	Checked	Reviewed	Authorised	Issue Date
Description							
Description							
Description							
Description							
Description							
FIRST SUBMISSION							
Status	A1	Revision	C01	Drawn	NKRP	Checked	CJ
						Reviewed	HC
						Authorised	BM
							Issue Date
							18/10/23
Drawing Suitability							Status
APPROVED - PUBLISHED							A1

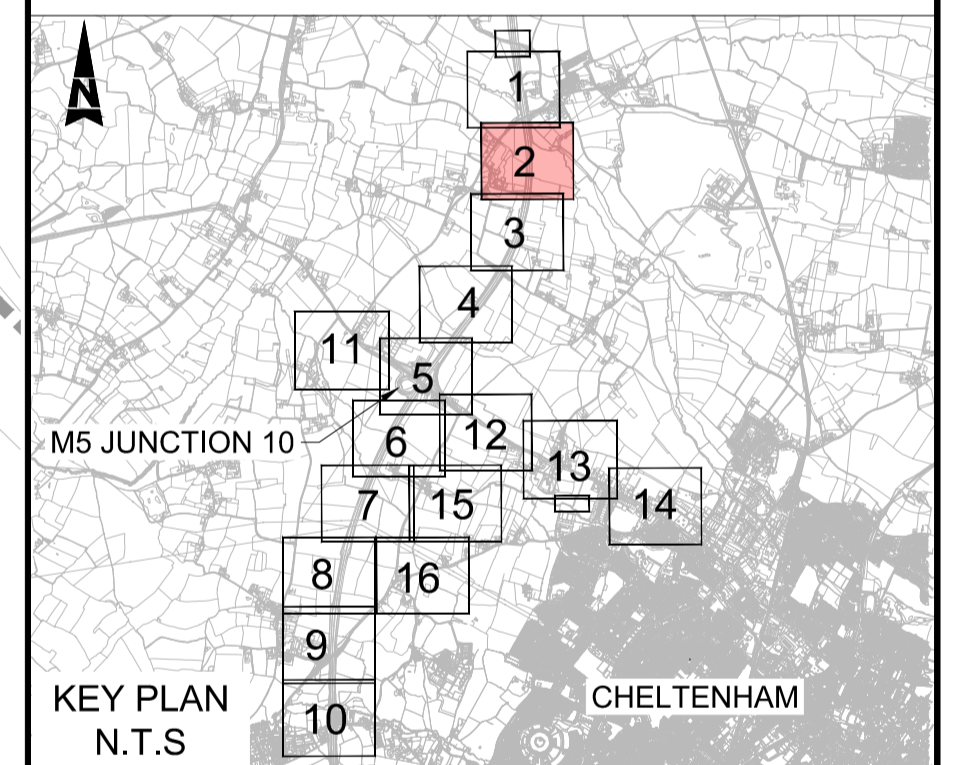
Project Title
M5 Junction 10 Improvements Scheme

Drawing Title
STREETS, RIGHTS OF WAY AND ACCESS PLANS REGULATION 5(2)(k) SHEET 1 OF 16

Drawing Number TR010063/APP/2.5					
Original Size:	A1	Scale:	1:1250	Project Ref. No.:	5197035
Sheet:	1 of 16	Rev.:	C01		



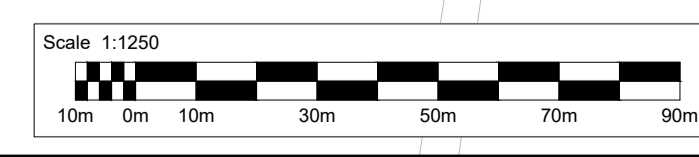
- NOTES:**
- THE STREETS, RIGHTS OF WAY AND ACCESS PLANS SHOULD BE READ IN CONJUNCTION WITH THE DEVELOPMENT CONSENT ORDER AND OTHER APPLICATION PLANS.
- KEY:**
- DEVELOPMENT CONSENT ORDER (DCO) LIMITS
 - THE SCHEME (SHOWN FOR ILLUSTRATIVE PURPOSES ONLY)
 - EXISTING ORDNANCE SURVEY DATA
 - NEW, ALTERED OR IMPROVED HIGHWAY - MOTORWAY
 - NEW, ALTERED OR IMPROVED HIGHWAY - SIDE ROADS
 - NEW / ALTERED PRIVATE MEANS OF ACCESS
 - NEW OR ALTERED FOOTWAY
 - NEW CYCLE TRACK
 - NEW NON SEGREGATED FOOTWAY / CYCLE TRACK
 - EXISTING HIGHWAYS TO BE STOPPED UP
 - PRIVATE MEANS OF ACCESS TO BE STOPPED UP
 - FP XXX EXISTING PUBLIC RIGHT OF WAY (PROW)
 - X EXISTING PUBLIC RIGHT OF WAY TO BE STOPPED UP
 - NEW / SUBSTITUTED FOOTPATH
 - NEW / SUBSTITUTED BRIDLEWAY
 - PROPOSED FENCE LINE
 - REFERENCE LABEL FOR NEW PUBLIC RIGHT OF WAY, FOOTWAY, CYCLE TRACK, OR COMBINED FOOTWAY AND CYCLE TRACK
 - REFERENCE LABEL FOR EXISTING PRIVATE MEANS OF ACCESS TO BE STOPPED UP
 - REFERENCE LABEL FOR NEW/SUBSTITUTED PRIVATE MEANS OF ACCESS
 - REFERENCE LABEL FOR START/END POINT OF HIGHWAY / RIGHT OF WAY TO BE DIVERTED, CREATED, STOPPED UP OR EXTINGUISHED
 - PROPOSED GATE
 - PARISH BOUNDARY
 - MAINLINE CHAINAGE
 - NEW MAINTENANCE BAY

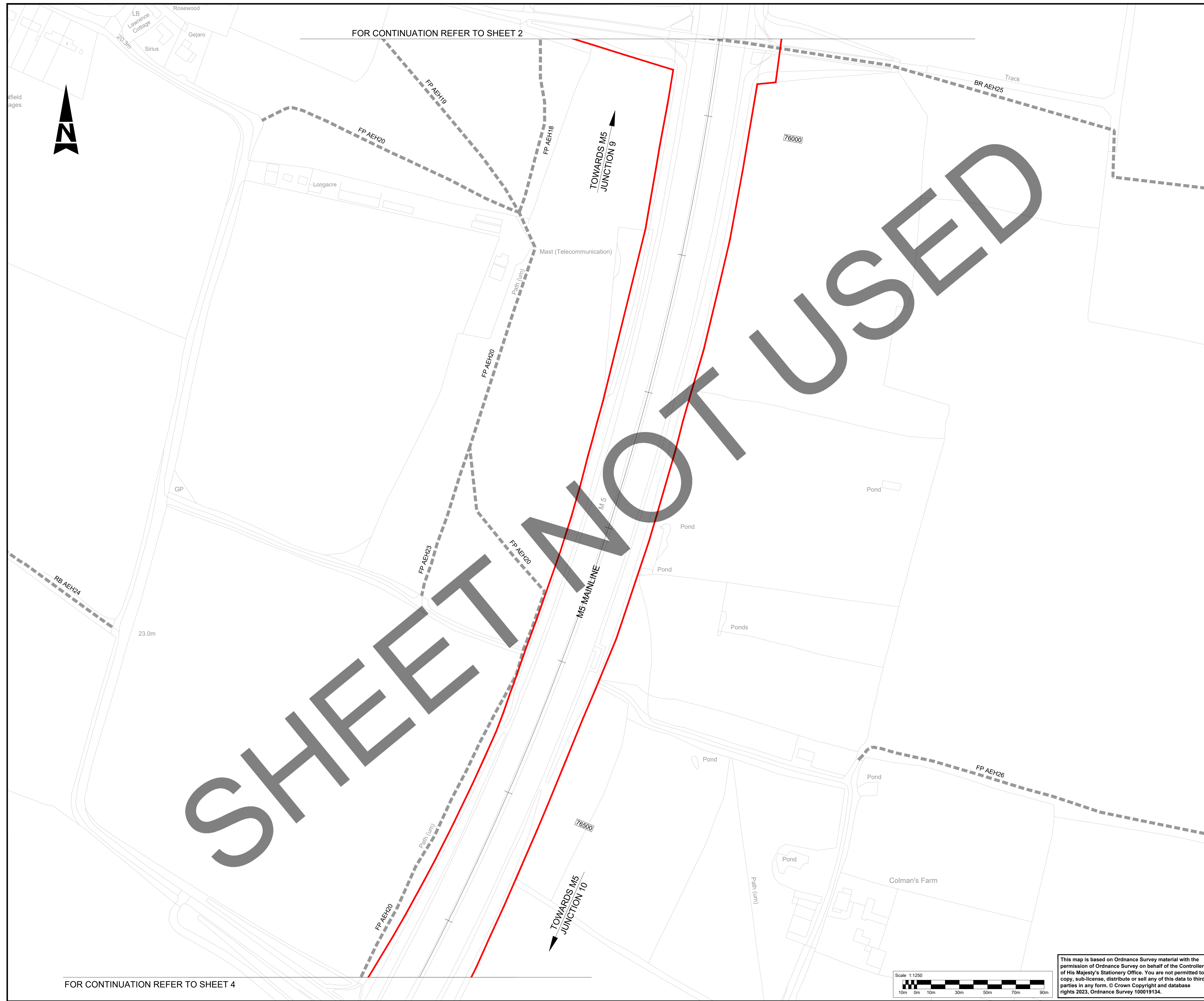


Description	Status	Revision	Drawn	Checked	Reviewed	Authorised	Issue Date
Description							
Description							
Description							
Description							
Description							
DESCRIPTION							
FIRST SUBMISSION	A1	C01	NKRP	CJ	HC	BM	18/10/23
Drawing Suitability	APPROVED - PUBLISHED						Status
Drawing Title	M5 Junction 10 Improvements Scheme						

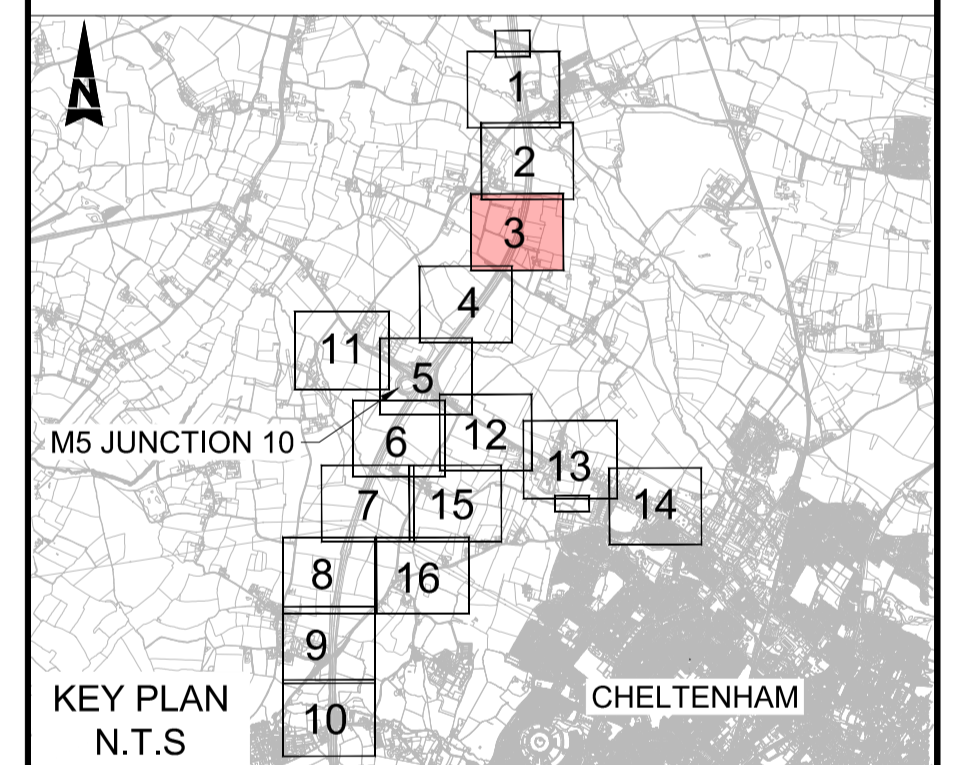
Drawing Title	STREETS, RIGHTS OF WAY AND ACCESS PLANS REGULATION 5(2)(k) SHEET 2 OF 16								
Drawing Number	TR010063/APP/2.5								
Original Size	A1	Scale:	1:1250	Project Ref. No.:	5197035	Sheet:	2 of 16	Rev:	C01

This map is based on Ordnance Survey material with the permission of Ordnance Survey on behalf of the Controller of His Majesty's Stationery Office. You are not permitted to copy, sub-license, distribute or sell any of this data to third parties in any form. © Crown Copyright and database rights 2023, Ordnance Survey 100019134.





- NOTES:**
- THE STREETS, RIGHTS OF WAY AND ACCESS PLANS SHOULD BE READ IN CONJUNCTION WITH THE DEVELOPMENT CONSENT ORDER AND OTHER APPLICATION PLANS.
- KEY:**
- DEVELOPMENT CONSENT ORDER (DCO) LIMITS
 - THE SCHEME (SHOWN FOR ILLUSTRATIVE PURPOSES ONLY)
 - EXISTING ORDNANCE SURVEY DATA
 - NEW, ALTERED OR IMPROVED HIGHWAY - MOTORWAY
 - NEW, ALTERED OR IMPROVED HIGHWAY - SIDE ROADS
 - NEW / ALTERED PRIVATE MEANS OF ACCESS
 - NEW OR ALTERED FOOTWAY
 - NEW CYCLE TRACK
 - NEW NON SEGREGATED FOOTWAY / CYCLE TRACK
 - EXISTING HIGHWAYS TO BE STOPPED UP
 - PRIVATE MEANS OF ACCESS TO BE STOPPED UP
 - EXISTING PUBLIC RIGHT OF WAY (PROW)
 - EXISTING PUBLIC RIGHT OF WAY TO BE STOPPED UP
 - NEW / SUBSTITUTED FOOTPATH
 - NEW / SUBSTITUTED BRIDLEWAY
 - PROPOSED FENCE LINE
 - REFERENCE LABEL FOR NEW PUBLIC RIGHT OF WAY, FOOTWAY, CYCLE TRACK, OR COMBINED FOOTWAY AND CYCLE TRACK
 - REFERENCE LABEL FOR EXISTING PRIVATE MEANS OF ACCESS TO BE STOPPED UP
 - REFERENCE LABEL FOR NEW/SUBSTITUTED PRIVATE MEANS OF ACCESS
 - REFERENCE LABEL FOR START/END POINT OF HIGHWAY / RIGHT OF WAY TO BE DIVERTED, CREATED, STOPPED UP OR EXTINGUISHED
 - PROPOSED GATE
 - PARISH BOUNDARY
 - MAINLINE CHAINAGE
 - NEW MAINTENANCE BAY



Description	Status	Revision	Drawn	Checked	Reviewed	Authorised	Issue Date	
Description								
Description								
Description								
Description								
Description								
Description								
FIRST SUBMISSION								
Status	A1	C01	NKRP	CJ	HC	BM	18/10/23	
Drawing Suitability	APPROVED - PUBLISHED						Status	A1

Project Title
M5 Junction 10 Improvements Scheme

Drawing Title
STREETS, RIGHTS OF WAY AND ACCESS PLANS REGULATION 5(2)(k) SHEET 3 OF 16

Drawing Number
TR010063/APP/2.5

Original Size: **A1** Scale: 1:1250 Project Ref. No: **5197035** Sheet: 3 of 16 Rev: **C01**

FOR CONTINUATION REFER TO SHEET 3



TOWARDS M5 JUNCTION 9

FP AEH20

M5 MAINLINE

4/1

4/2

Barn Farm

77000

LEIGH BROOK

TOWARDS M5 JUNCTION 10

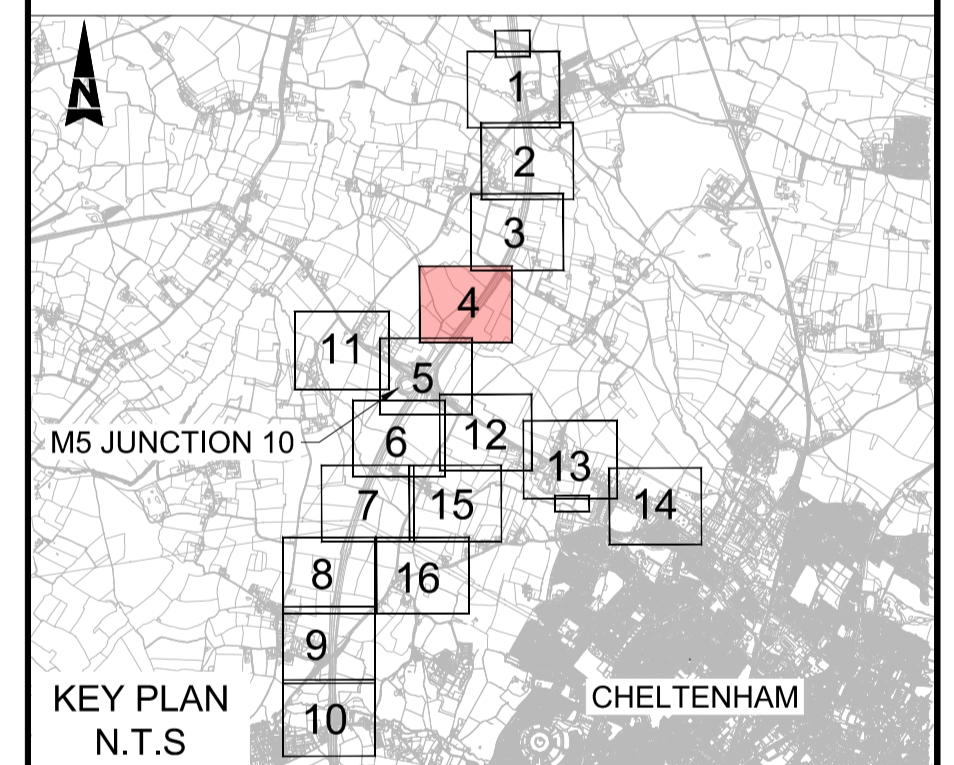
FOR CONTINUATION REFER TO SHEET 5

NOTES:

1. THE STREETS, RIGHTS OF WAY AND ACCESS PLANS SHOULD BE READ IN CONJUNCTION WITH THE DEVELOPMENT CONSENT ORDER AND OTHER APPLICATION PLANS.

KEY:

- DEVELOPMENT CONSENT ORDER (DCO) LIMITS
- THE SCHEME (SHOWN FOR ILLUSTRATIVE PURPOSES ONLY)
- EXISTING ORDNANCE SURVEY DATA
- NEW, ALTERED OR IMPROVED HIGHWAY - MOTORWAY
- NEW, ALTERED OR IMPROVED HIGHWAY - SIDE ROADS
- NEW / ALTERED PRIVATE MEANS OF ACCESS
- NEW OR ALTERED FOOTWAY
- NEW CYCLE TRACK
- NEW NON SEGREGATED FOOTWAY / CYCLE TRACK
- EXISTING HIGHWAYS TO BE STOPPED UP
- PRIVATE MEANS OF ACCESS TO BE STOPPED UP
- FP XXX EXISTING PUBLIC RIGHT OF WAY (PROW)
- EXISTING PUBLIC RIGHT OF WAY TO BE STOPPED UP
- NEW / SUBSTITUTED FOOTPATH
- NEW / SUBSTITUTED BRIDLEWAY
- PROPOSED FENCE LINE
- REFERENCE LABEL FOR NEW PUBLIC RIGHT OF WAY, FOOTWAY, CYCLE TRACK, OR COMBINED FOOTWAY AND CYCLE TRACK
- REFERENCE LABEL FOR EXISTING PRIVATE MEANS OF ACCESS TO BE STOPPED UP
- REFERENCE LABEL FOR NEW/SUBSTITUTED PRIVATE MEANS OF ACCESS
- REFERENCE LABEL FOR START/END POINT OF HIGHWAY / RIGHT OF WAY TO BE DIVERTED, CREATED, STOPPED UP OR EXTINGUISHED
- PROPOSED GATE
- PARISH BOUNDARY
- MAINLINE CHAINAGE
- NEW MAINTENANCE BAY



KEY PLAN N.T.S.

Description

Status	Revision	Drawn	Checked	Reviewed	Authorised	Issue Date

Description

Status	Revision	Drawn	Checked	Reviewed	Authorised	Issue Date

Description

Status	Revision	Drawn	Checked	Reviewed	Authorised	Issue Date

Description

Status	Revision	Drawn	Checked	Reviewed	Authorised	Issue Date

Description

FIRST SUBMISSION

Status	Revision	Drawn	Checked	Reviewed	Authorised	Issue Date
A1	C01	NKRP	CJ	HC	BM	18/10/23

Drawing Suitability

APPROVED - PUBLISHED						A1
-----------------------------	--	--	--	--	--	----

Project Title

M5 Junction 10 Improvements Scheme

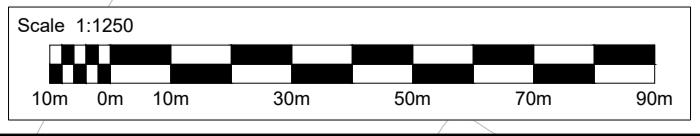
Drawing Title

**STREETS, RIGHTS OF WAY AND ACCESS PLANS
REGULATION 5(2)(k)
SHEET 4 OF 16**

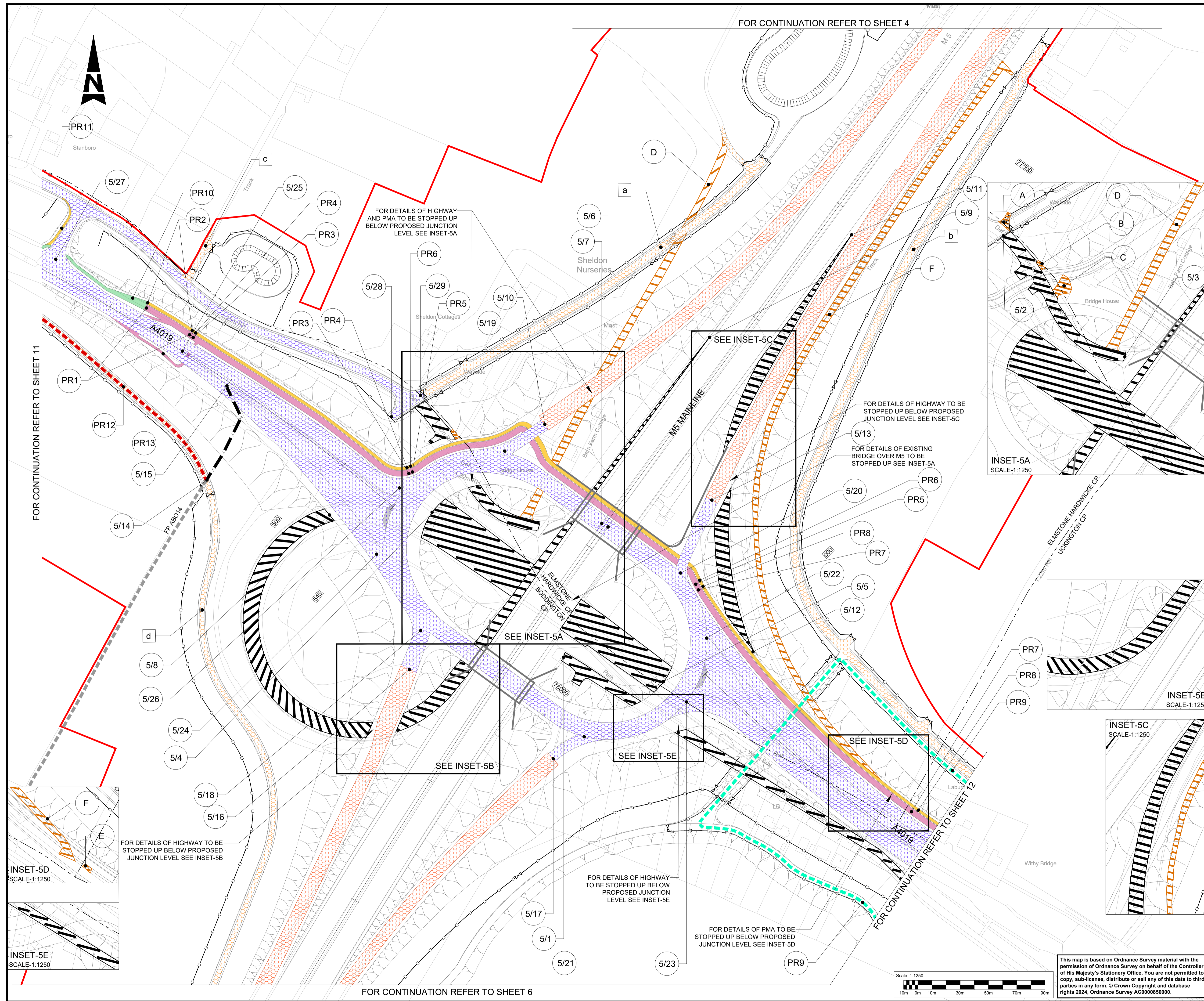
Drawing Number

TR010063/APP/2.5

Original Size: A1	Scale: 1:1250	Project Ref. No.: 5197035	Sheet: 4 of 16	Rev: C01
--------------------------	---------------	---------------------------	----------------	-----------------



This map is based on Ordnance Survey material with the permission of Ordnance Survey on behalf of the Controller of His Majesty's Stationery Office. You are not permitted to copy, sub-license, distribute or sell any of this data to third parties in any form. © Crown Copyright and database rights 2023, Ordnance Survey 100019134.



FOR CONTINUATION REFER TO SHEET 4

FOR CONTINUATION REFER TO SHEET 11

FOR CONTINUATION REFER TO SHEET 12

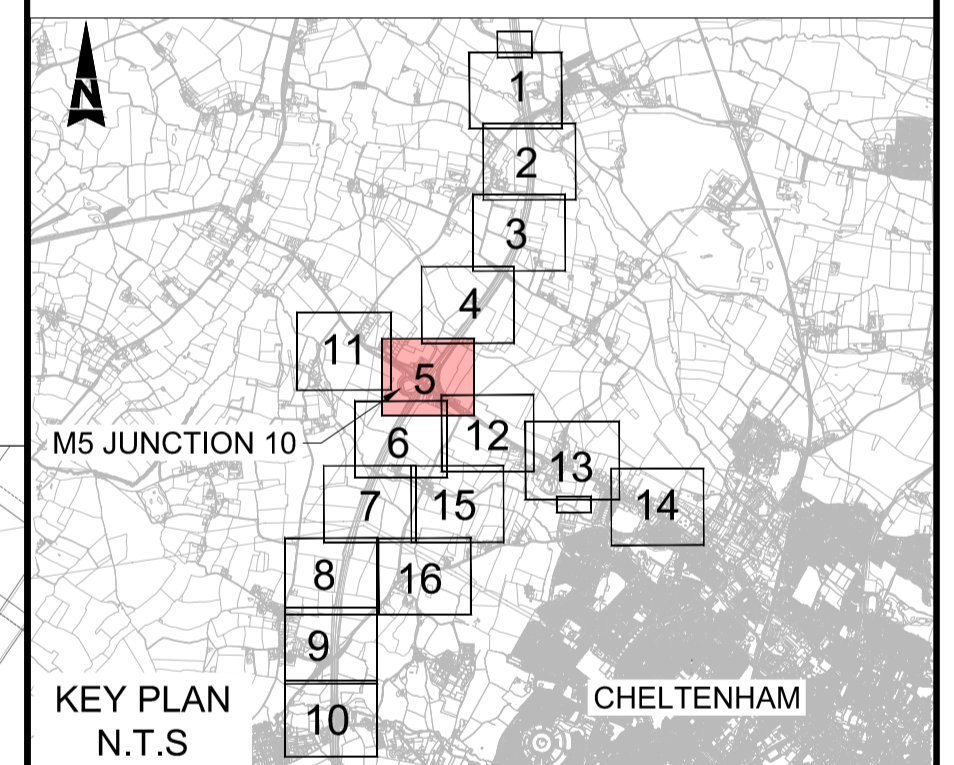
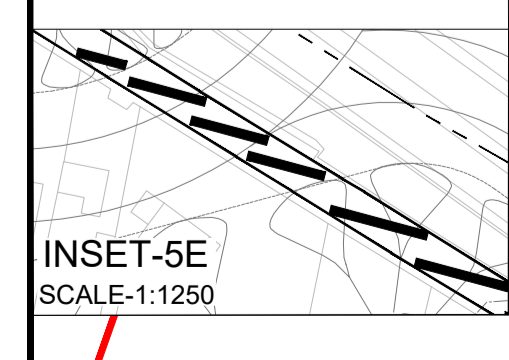
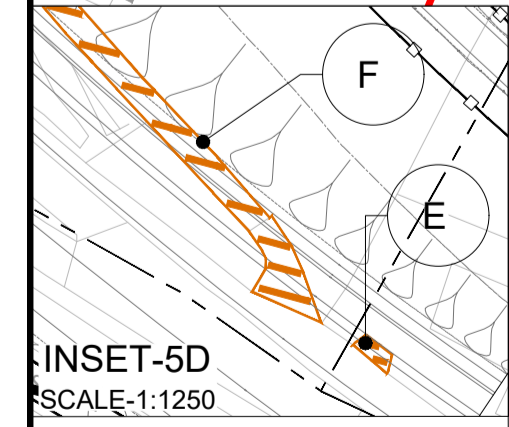
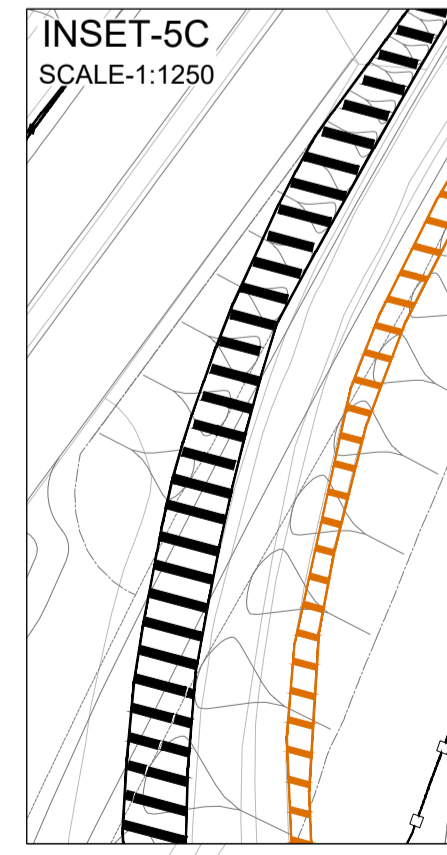
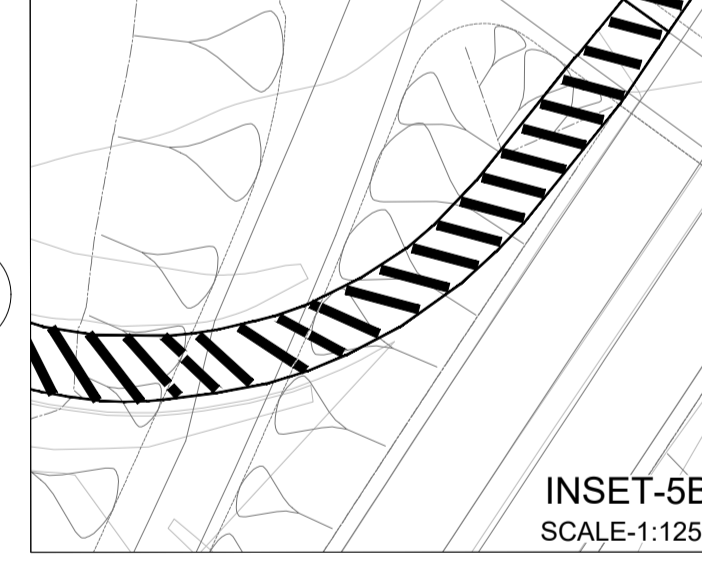
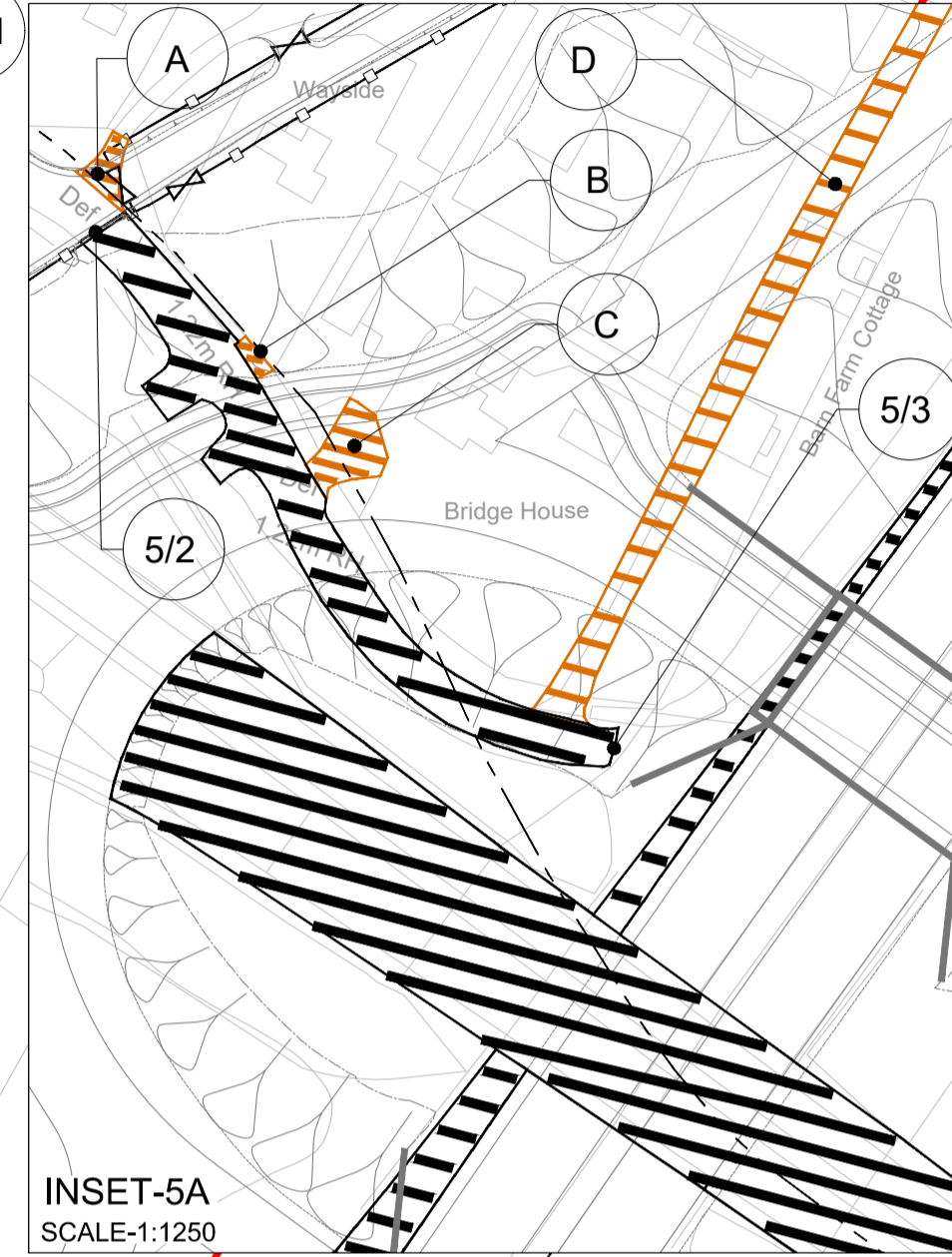
FOR CONTINUATION REFER TO SHEET 6

NOTES:

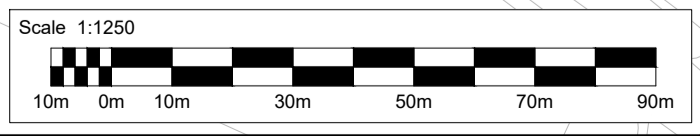
- THE STREETS, RIGHTS OF WAY AND ACCESS PLANS SHOULD BE READ IN CONJUNCTION WITH THE DEVELOPMENT CONSENT ORDER AND OTHER APPLICATION PLANS.

KEY:

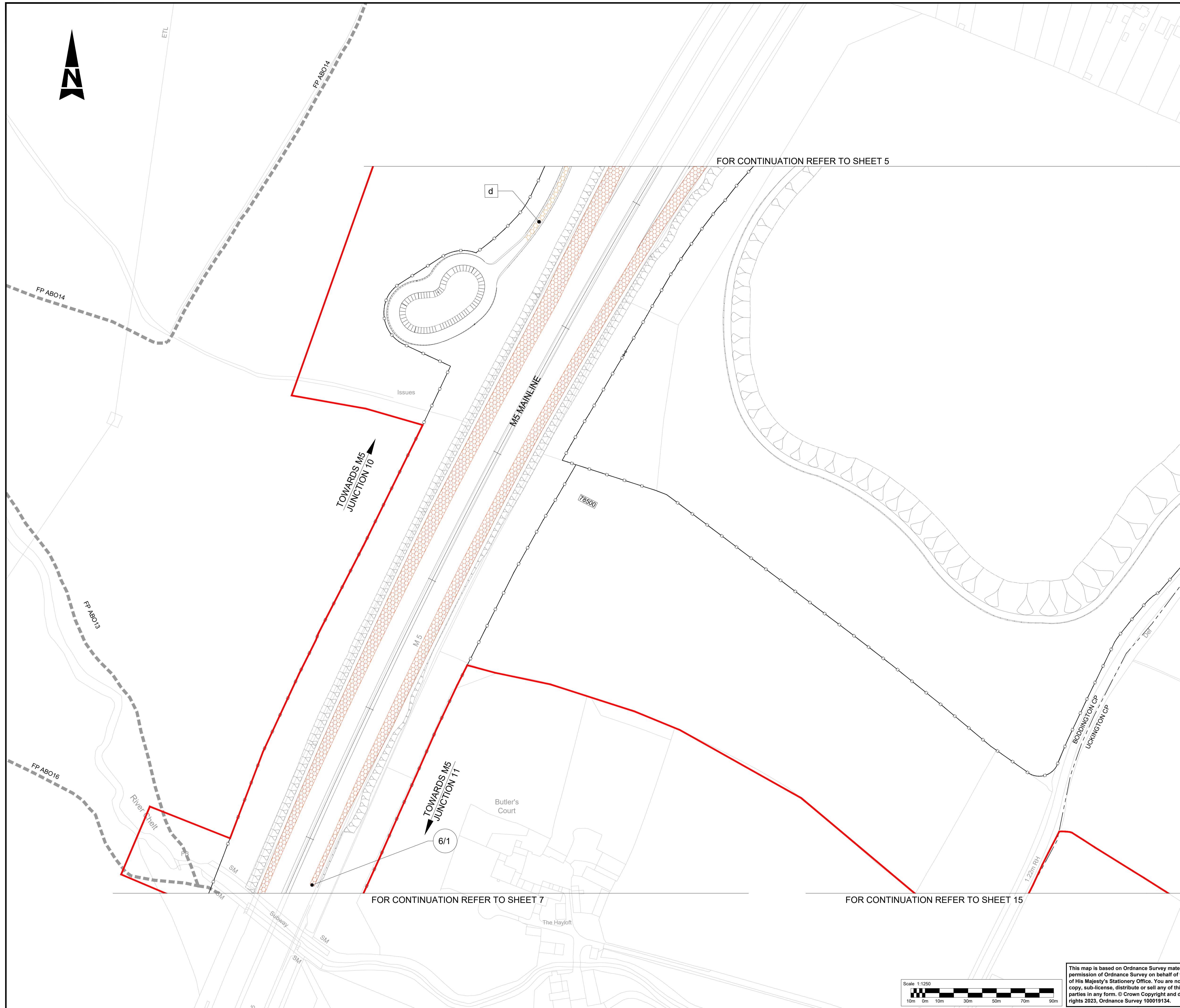
- DEVELOPMENT CONSENT ORDER (DCO) LIMITS
- THE SCHEME (SHOWN FOR ILLUSTRATIVE PURPOSES ONLY)
- EXISTING ORDNANCE SURVEY DATA
- NEW, ALTERED OR IMPROVED HIGHWAY - MOTORWAY
- NEW, ALTERED OR IMPROVED HIGHWAY - SIDE ROADS
- NEW / ALTERED PRIVATE MEANS OF ACCESS
- NEW OR ALTERED FOOTWAY
- NEW CYCLE TRACK
- NEW NON SEGREGATED FOOTWAY / CYCLE TRACK
- EXISTING HIGHWAYS TO BE STOPPED UP
- PRIVATE MEANS OF ACCESS TO BE STOPPED UP
- EXISTING PUBLIC RIGHT OF WAY (PROW)
- EXISTING PUBLIC RIGHT OF WAY TO BE STOPPED UP
- NEW / SUBSTITUTED FOOTPATH
- NEW / SUBSTITUTED BRIDLEWAY
- PROPOSED FENCE LINE
- REFERENCE LABEL FOR NEW PUBLIC RIGHT OF WAY, FOOTWAY, CYCLE TRACK, OR COMBINED FOOTWAY AND CYCLE TRACK
- REFERENCE LABEL FOR EXISTING PRIVATE MEANS OF ACCESS TO BE STOPPED UP
- REFERENCE LABEL FOR NEW/SUBSTITUTED PRIVATE MEANS OF ACCESS
- REFERENCE LABEL FOR START/END POINT OF HIGHWAY / RIGHT OF WAY TO BE DIVERTED, STOPPED UP OR EXTINGUISHED
- PROPOSED GATE
- PARISH BOUNDARY
- MAINLINE CHAINAGE
- NEW MAINTENANCE BAY



Description	Status	Revision	Drawn	Checked	Reviewed	Authorised	Issue Date
NOT ISSUED	A1	C01	NKRP	NKRP	NKRP	NKRP	21/06/24
MINOR AMENDMENTS	A1	C02	NKRP	CG	CJ	LJ	24/07/24
APPROVED - PUBLISHED							A1
Project Title M5 Junction 10 Improvements Scheme							
Drawing Title STREETS, RIGHTS OF WAY AND ACCESS PLANS REGULATION 5(2)(k) SHEET 5 OF 16							
Drawing Number TR010063/APP/2.5							
Original Scale: A1	Scale: 1:1250	Project Ref. No: 5228847	Sheet: 5 of 16	Rev: C02			



This map is based on Ordnance Survey material with the permission of Ordnance Survey on behalf of the Controller of His Majesty's Stationery Office. You are not permitted to copy, sub-license, distribute or sell any of this data to third parties in any form. © Crown Copyright and database rights 2024, Ordnance Survey AC0000850000.



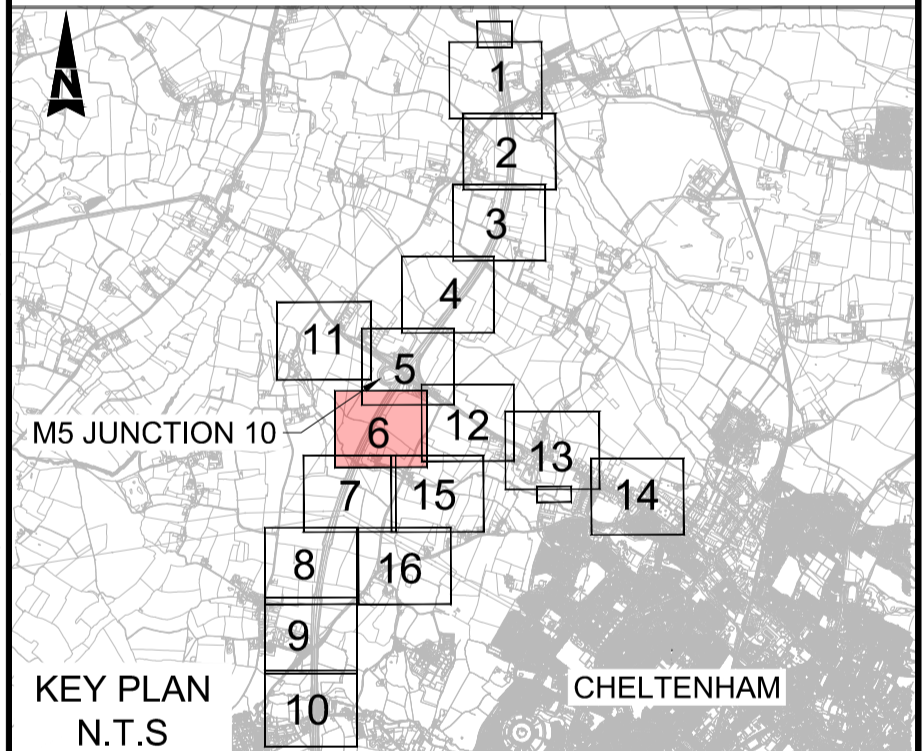
NOTES:

1. THE STREETS, RIGHTS OF WAY AND ACCESS PLANS SHOULD BE READ IN CONJUNCTION WITH THE DEVELOPMENT CONSENT ORDER AND OTHER APPLICATION PLANS.

KEY:

- DEVELOPMENT CONSENT ORDER (DCO) LIMITS
- THE SCHEME (SHOWN FOR ILLUSTRATIVE PURPOSES ONLY)
- EXISTING ORDNANCE SURVEY DATA
- NEW, ALTERED OR IMPROVED HIGHWAY - MOTORWAY
- NEW, ALTERED OR IMPROVED HIGHWAY - SIDE ROADS
- NEW / ALTERED PRIVATE MEANS OF ACCESS
- NEW OR ALTERED FOOTWAY
- NEW CYCLE TRACK
- NEW NON SEGREGATED FOOTWAY / CYCLE TRACK
- EXISTING HIGHWAYS TO BE STOPPED UP
- PRIVATE MEANS OF ACCESS TO BE STOPPED UP
- FP XXX EXISTING PUBLIC RIGHT OF WAY (PROW)
- X EXISTING PUBLIC RIGHT OF WAY TO BE STOPPED UP
- NEW / SUBSTITUTED FOOTPATH
- NEW / SUBSTITUTED BRIDLEWAY
- PROPOSED FENCE LINE
- REFERENCE LABEL FOR NEW PUBLIC RIGHT OF WAY, FOOTWAY, CYCLE TRACK, OR COMBINED FOOTWAY AND CYCLE TRACK
- REFERENCE LABEL FOR EXISTING PRIVATE MEANS OF ACCESS TO BE STOPPED UP
- REFERENCE LABEL FOR NEW/SUBSTITUTED PRIVATE MEANS OF ACCESS
- REFERENCE LABEL FOR START/END POINT OF HIGHWAY / RIGHT OF WAY TO BE DIVERTED, CREATED, STOPPED UP OR EXTINGUISHED
- PROPOSED GATE
- PARISH BOUNDARY
- MAINLINE CHAINAGE
- NEW MAINTENANCE BAY

FOR CONTINUATION REFER TO SHEET 12



KEY PLAN N.T.S

Description	Status	Revision	Drawn	Checked	Reviewed	Authorised	Issue Date

Description	Status	Revision	Drawn	Checked	Reviewed	Authorised	Issue Date

Description	Status	Revision	Drawn	Checked	Reviewed	Authorised	Issue Date

Description	Status	Revision	Drawn	Checked	Reviewed	Authorised	Issue Date

Description	Status	Revision	Drawn	Checked	Reviewed	Authorised	Issue Date

Description	Status	Revision	Drawn	Checked	Reviewed	Authorised	Issue Date

Description	Status	Revision	Drawn	Checked	Reviewed	Authorised	Issue Date

Description	Status	Revision	Drawn	Checked	Reviewed	Authorised	Issue Date

FIRST SUBMISSION							Status
A1	C01	NKRP	CJ	HC	BM	18/10/23	A1

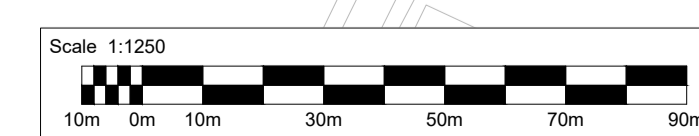
APPROVED - PUBLISHED

Project Title
M5 Junction 10 Improvements Scheme

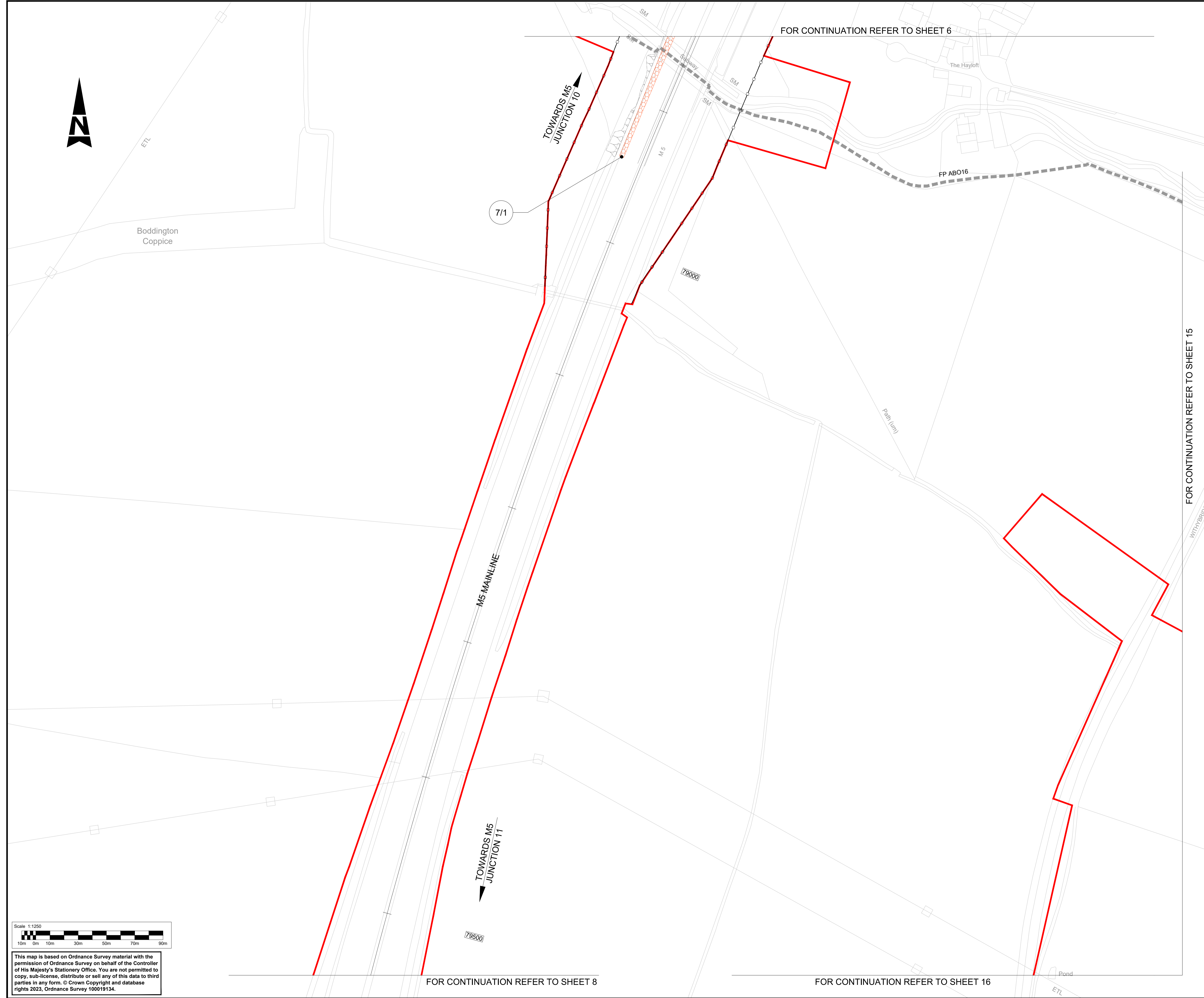
Drawing Title
STREETS, RIGHTS OF WAY AND ACCESS PLANS REGULATION 5(2)(k) SHEET 6 OF 16

Drawing Number
TR010063/APP/2.5

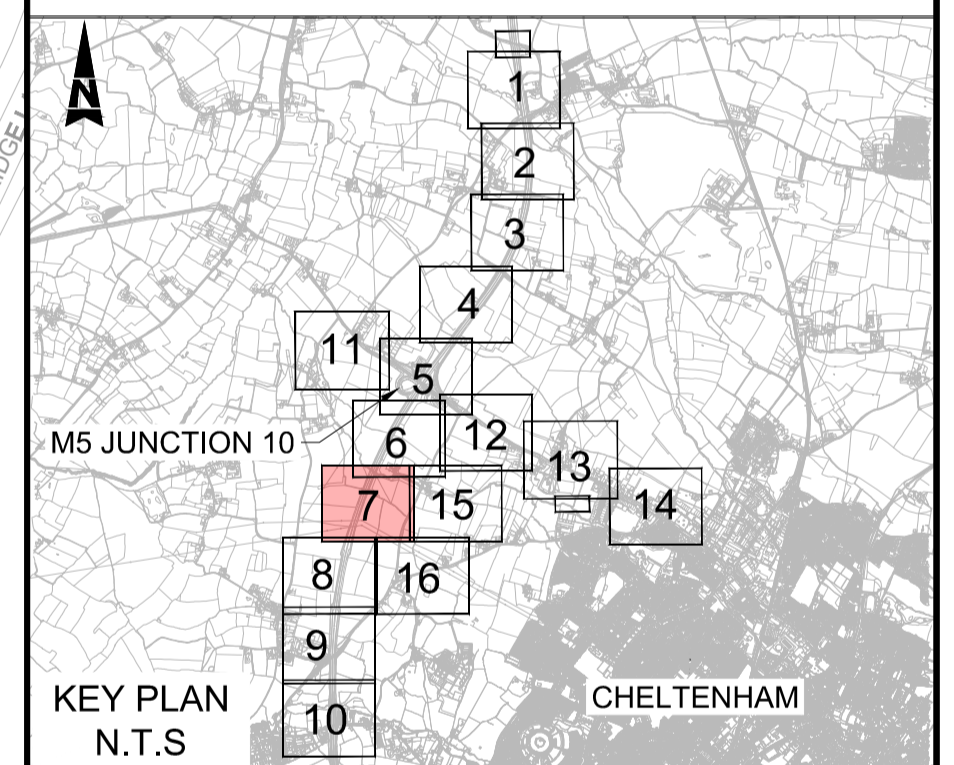
Original Size: **A1** Scale: 1:1250 Project Ref. No: **5197035** Sheet: **6 of 16** Rev: **C01**



This map is based on Ordnance Survey material with the permission of Ordnance Survey on behalf of the Controller of His Majesty's Stationery Office. You are not permitted to copy, sub-license, distribute or sell any of this data to third parties in any form. © Crown Copyright and database rights 2023, Ordnance Survey 100019134.



- NOTES:**
- THE STREETS, RIGHTS OF WAY AND ACCESS PLANS SHOULD BE READ IN CONJUNCTION WITH THE DEVELOPMENT CONSENT ORDER AND OTHER APPLICATION PLANS.
- KEY:**
- DEVELOPMENT CONSENT ORDER (DCO) LIMITS
 - THE SCHEME (SHOWN FOR ILLUSTRATIVE PURPOSES ONLY)
 - EXISTING ORDNANCE SURVEY DATA
 - NEW, ALTERED OR IMPROVED HIGHWAY - MOTORWAY
 - NEW, ALTERED OR IMPROVED HIGHWAY - SIDE ROADS
 - NEW / ALTERED PRIVATE MEANS OF ACCESS
 - NEW OR ALTERED FOOTWAY
 - NEW CYCLE TRACK
 - NEW NON SEGREGATED FOOTWAY / CYCLE TRACK
 - EXISTING HIGHWAYS TO BE STOPPED UP
 - PRIVATE MEANS OF ACCESS TO BE STOPPED UP
 - EXISTING PUBLIC RIGHT OF WAY (PROW)
 - EXISTING PUBLIC RIGHT OF WAY TO BE STOPPED UP
 - NEW / SUBSTITUTED FOOTPATH
 - NEW / SUBSTITUTED BRIDLEWAY
 - PROPOSED FENCE LINE
 - REFERENCE LABEL FOR NEW PUBLIC RIGHT OF WAY, FOOTWAY, CYCLE TRACK, OR COMBINED FOOTWAY AND CYCLE TRACK
 - REFERENCE LABEL FOR EXISTING PRIVATE MEANS OF ACCESS TO BE STOPPED UP
 - REFERENCE LABEL FOR NEW/SUBSTITUTED PRIVATE MEANS OF ACCESS
 - REFERENCE LABEL FOR START/END POINT OF HIGHWAY / RIGHT OF WAY TO BE DIVERTED, CREATED, STOPPED UP OR EXTINGUISHED
 - PROPOSED GATE
 - PARISH BOUNDARY
 - MAINLINE CHAINAGE
 - NEW MAINTENANCE BAY



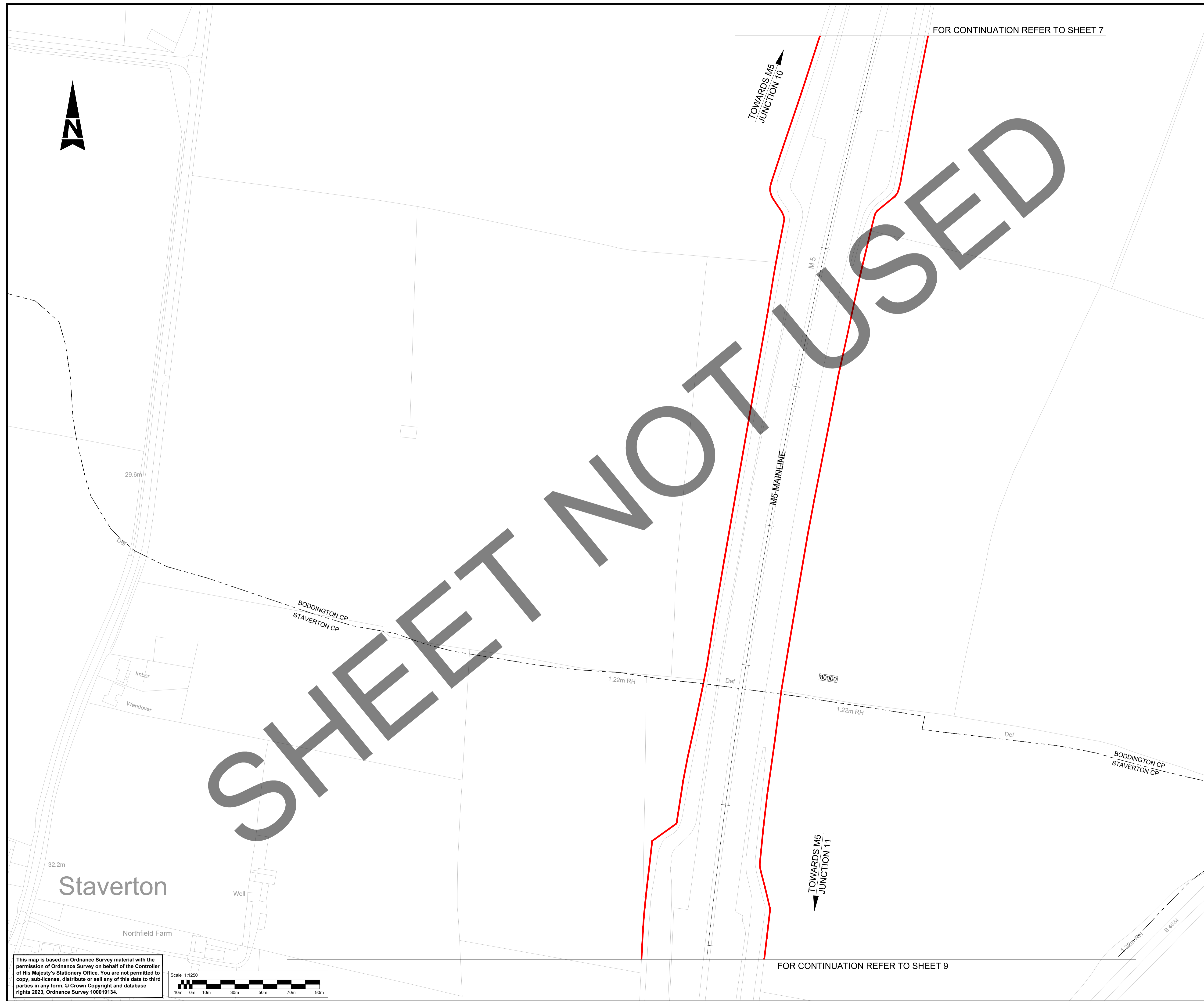
Description	Status	Revision	Drawn	Checked	Reviewed	Authorised	Issue Date	
Description								
Description								
Description								
Description								
Description								
Description								
FIRST SUBMISSION								
Status	A1	Revision	C01	Drawn	NKRP	Checked	CJ	
Reviewed	HC	Authorised	BM	Issue Date	18/10/23			
Drawing Suitability	APPROVED - PUBLISHED						Status	A1

Project Title
M5 Junction 10 Improvements Scheme

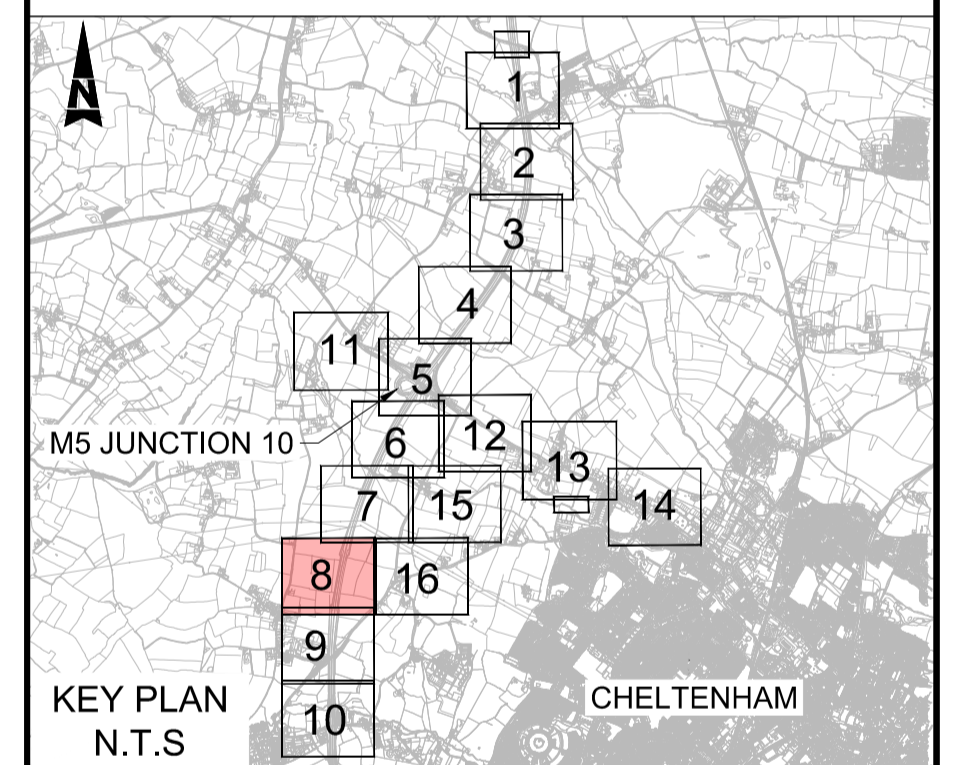
Drawing Title
**STREETS, RIGHTS OF WAY AND ACCESS PLANS
REGULATION 5(2)(k)
SHEET 7 OF 16**

Drawing Number
TR010063/APP/2.5

Original Scale: A1 | Scale: 1:1250 | Project Ref. No.: 5197035 | Sheet: 7 of 16 | Rev: C01



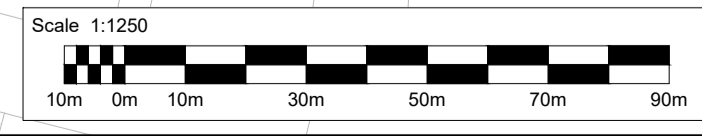
- NOTES:**
- THE STREETS, RIGHTS OF WAY AND ACCESS PLANS SHOULD BE READ IN CONJUNCTION WITH THE DEVELOPMENT CONSENT ORDER AND OTHER APPLICATION PLANS.
- KEY:**
- DEVELOPMENT CONSENT ORDER (DCO) LIMITS
 - THE SCHEME (SHOWN FOR ILLUSTRATIVE PURPOSES ONLY)
 - EXISTING ORDNANCE SURVEY DATA
 - NEW, ALTERED OR IMPROVED HIGHWAY - MOTORWAY
 - NEW, ALTERED OR IMPROVED HIGHWAY - SIDE ROADS
 - NEW / ALTERED PRIVATE MEANS OF ACCESS
 - NEW OR ALTERED FOOTWAY
 - NEW CYCLE TRACK
 - NEW NON SEGREGATED FOOTWAY / CYCLE TRACK
 - EXISTING HIGHWAYS TO BE STOPPED UP
 - PRIVATE MEANS OF ACCESS TO BE STOPPED UP
 - FP XXX EXISTING PUBLIC RIGHT OF WAY (PROW)
 - X EXISTING PUBLIC RIGHT OF WAY TO BE STOPPED UP
 - NEW / SUBSTITUTED FOOTPATH
 - NEW / SUBSTITUTED BRIDLEWAY
 - PROPOSED FENCE LINE
 - PR1 REFERENCE LABEL FOR NEW PUBLIC RIGHT OF WAY, FOOTWAY, CYCLE TRACK, OR COMBINED FOOTWAY AND CYCLE TRACK
 - A REFERENCE LABEL FOR EXISTING PRIVATE MEANS OF ACCESS TO BE STOPPED UP
 - B REFERENCE LABEL FOR NEW/SUBSTITUTED PRIVATE MEANS OF ACCESS
 - 4H REFERENCE LABEL FOR START/END POINT OF HIGHWAY / RIGHT OF WAY TO BE DIVERTED, STOPPED UP OR EXTINGUISHED
 - PROPOSED GATE
 - PARISH BOUNDARY
 - MAINLINE CHAINAGE
 - NEW MAINTENANCE BAY

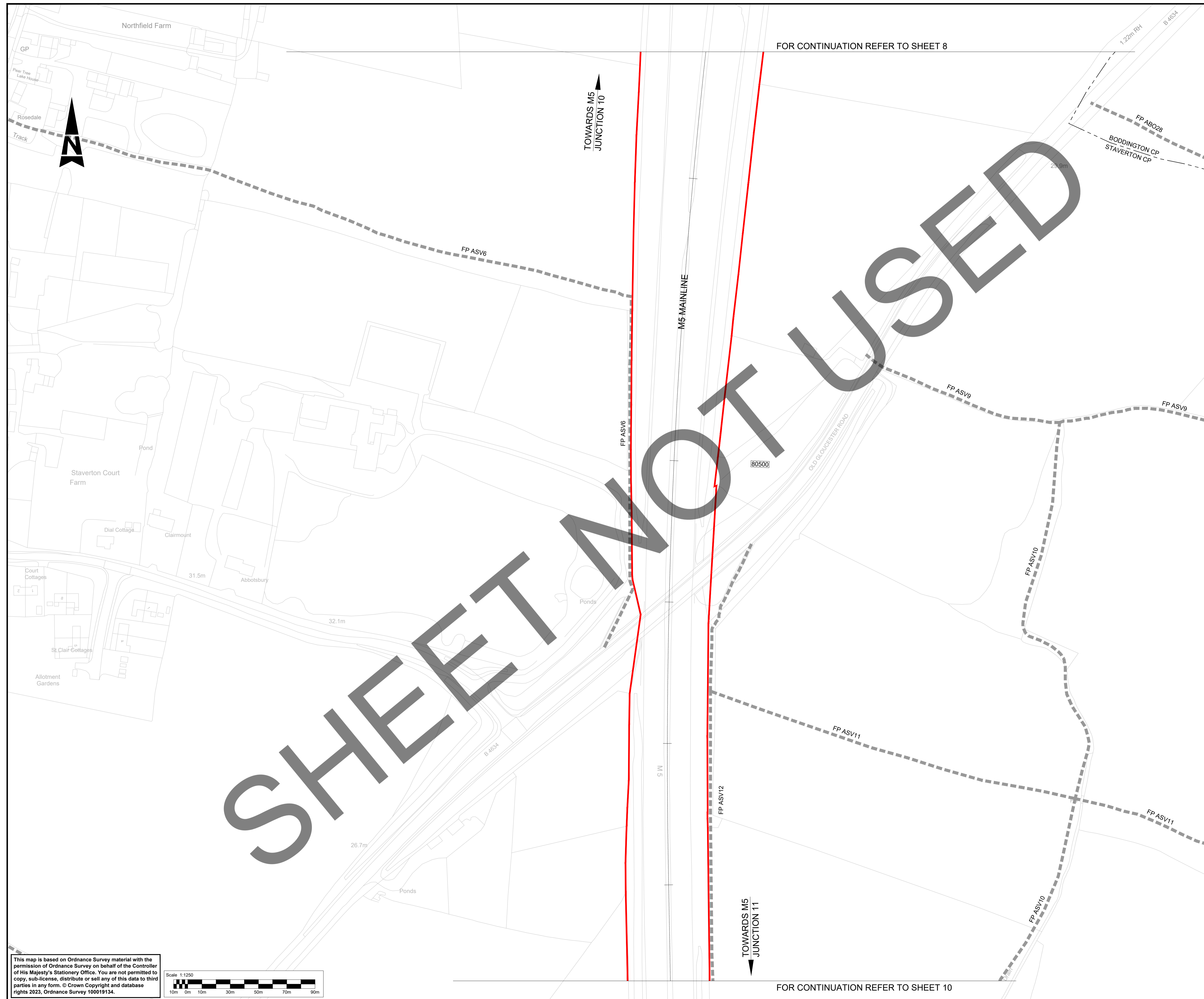


Description	Status	Revision	Drawn	Checked	Reviewed	Authorised	Issue Date	
Description								
Description								
Description								
Description								
Description								
DESCRIPTION								
FIRST SUBMISSION	A1	C01	NKRP	CJ	HC	BM	18/10/23	
Drawing Suitability	APPROVED - PUBLISHED						Status	A1

Project Title	M5 Junction 10 Improvements Scheme								
Drawing Title	STREETS, RIGHTS OF WAY AND ACCESS PLANS REGULATION 5(2)(k) SHEET 8 OF 16								
Drawing Number	TR010063/APP/2.5								
Original Size	A1	Scale	1:1250	Project Ref. No.	5197035	Sheet	8 of 16	Rev.	C01

This map is based on Ordnance Survey material with the permission of Ordnance Survey on behalf of the Controller of His Majesty's Stationery Office. You are not permitted to copy, sub-license, distribute or sell any of this data to third parties in any form. © Crown Copyright and database rights 2023, Ordnance Survey 100019134.





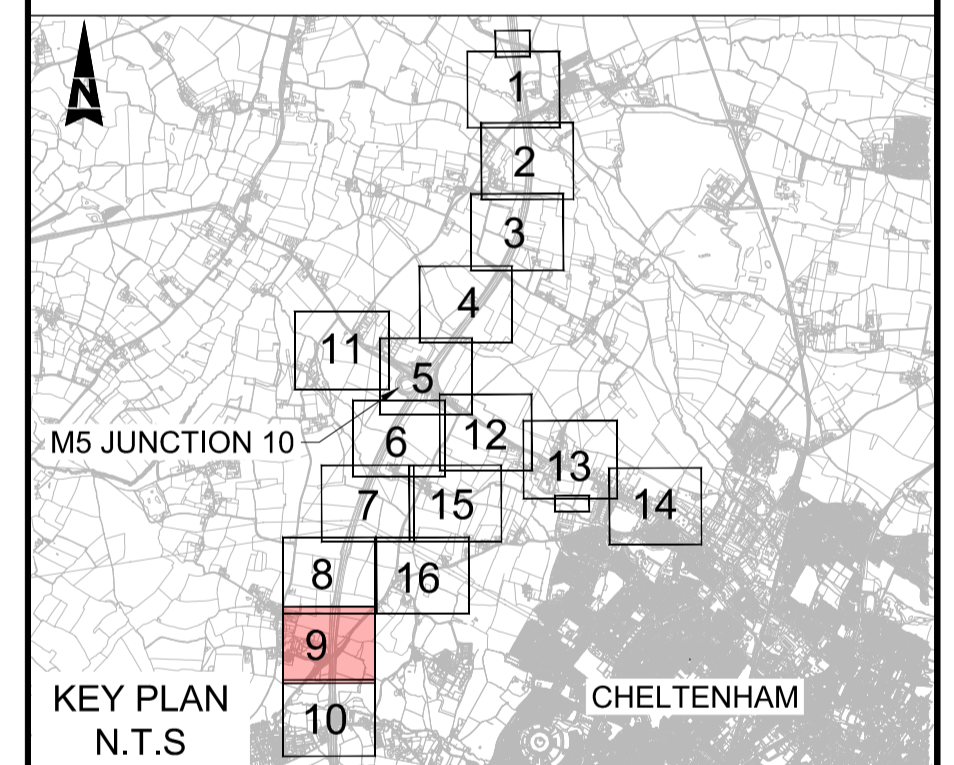
FOR CONTINUATION REFER TO SHEET 8

FOR CONTINUATION REFER TO SHEET 10

TOWARDS M5 JUNCTION 10

TOWARDS M5 JUNCTION 11

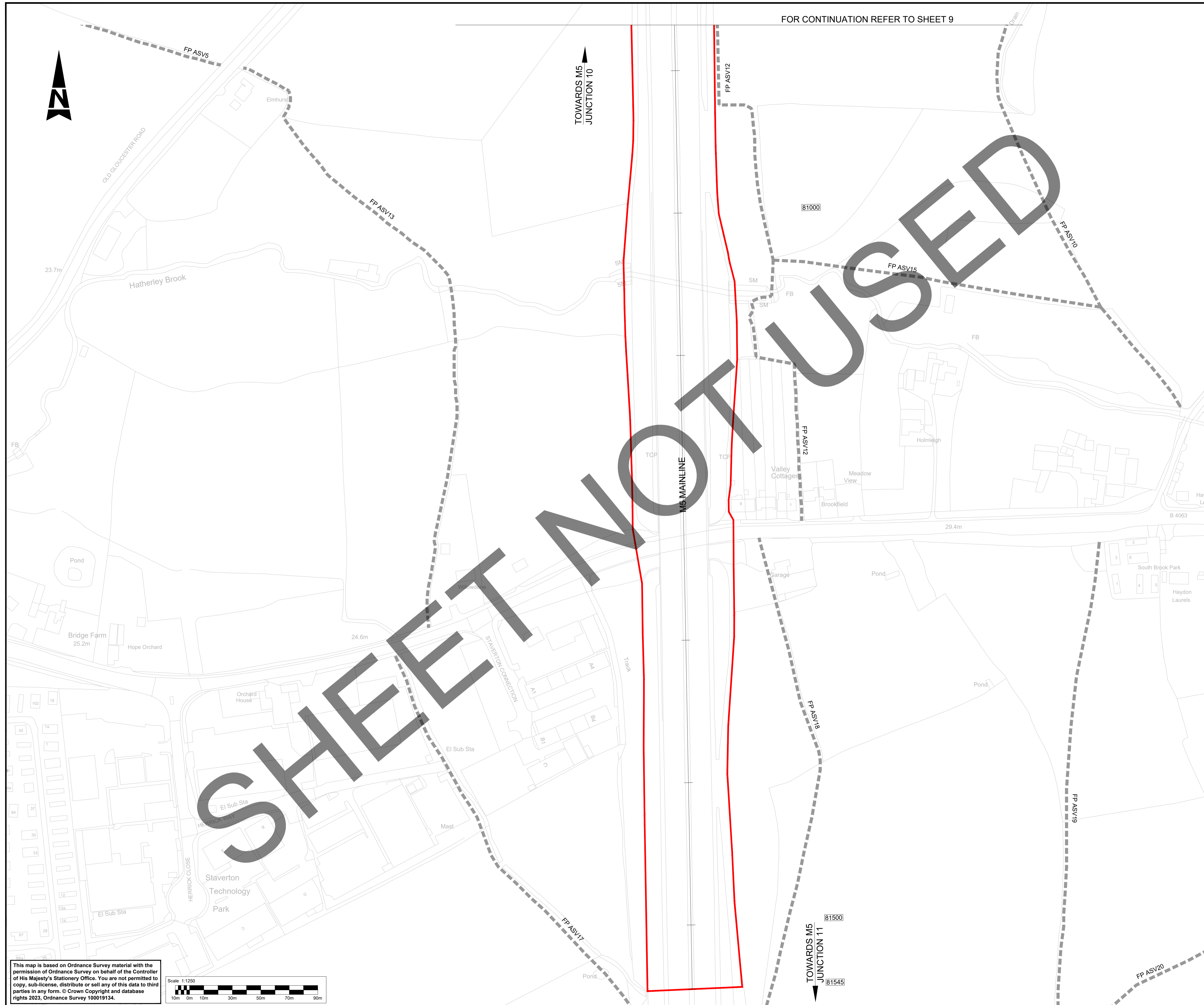
- NOTES:**
- THE STREETS, RIGHTS OF WAY AND ACCESS PLANS SHOULD BE READ IN CONJUNCTION WITH THE DEVELOPMENT CONSENT ORDER AND OTHER APPLICATION PLANS.
- KEY:**
- DEVELOPMENT CONSENT ORDER (DCO) LIMITS
 - THE SCHEME (SHOWN FOR ILLUSTRATIVE PURPOSES ONLY)
 - EXISTING ORDNANCE SURVEY DATA
 - NEW, ALTERED OR IMPROVED HIGHWAY - MOTORWAY
 - NEW, ALTERED OR IMPROVED HIGHWAY - SIDE ROADS
 - NEW / ALTERED PRIVATE MEANS OF ACCESS
 - NEW OR ALTERED FOOTWAY
 - NEW CYCLE TRACK
 - NEW NON SEGREGATED FOOTWAY / CYCLE TRACK
 - EXISTING HIGHWAYS TO BE STOPPED UP
 - PRIVATE MEANS OF ACCESS TO BE STOPPED UP
 - FP XXX - EXISTING PUBLIC RIGHT OF WAY (PROW)
 - X - EXISTING PUBLIC RIGHT OF WAY TO BE STOPPED UP
 - NEW / SUBSTITUTED FOOTPATH
 - NEW / SUBSTITUTED BRIDLEWAY
 - PROPOSED FENCE LINE
 - REFERENCE LABEL FOR NEW PUBLIC RIGHT OF WAY, FOOTWAY, CYCLE TRACK, OR COMBINED FOOTWAY AND CYCLE TRACK
 - REFERENCE LABEL FOR EXISTING PRIVATE MEANS OF ACCESS TO BE STOPPED UP
 - REFERENCE LABEL FOR NEW/SUBSTITUTED PRIVATE MEANS OF ACCESS
 - REFERENCE LABEL FOR START/END POINT OF HIGHWAY / RIGHT OF WAY TO BE DIVERTED, CREATED, STOPPED UP OR EXTINGUISHED
 - PROPOSED GATE
 - PARISH BOUNDARY
 - MAINLINE CHAINAGE
 - NEW MAINTENANCE BAY



Description									
Status	Revision	Drawn	Checked	Reviewed	Authorised	Issue Date			
Description									
Status	Revision	Drawn	Checked	Reviewed	Authorised	Issue Date			
Description									
Status	Revision	Drawn	Checked	Reviewed	Authorised	Issue Date			
Description									
Status	Revision	Drawn	Checked	Reviewed	Authorised	Issue Date			
Description									
FIRST SUBMISSION									
Status	Revision	Drawn	Checked	Reviewed	Authorised	Issue Date			
A1	C01	NKRP	CJ	HC	BM	18/10/23			
Drawing Suitability						Status			
APPROVED - PUBLISHED						A1			
Project Title									
M5 Junction 10 Improvements Scheme									
Drawing Title									
STREETS, RIGHTS OF WAY AND ACCESS PLANS REGULATION 5(2)(k) SHEET 9 OF 16									
Drawing Number									
TR010063/APP/2.5									
Original Size:	A1	Scale:	1:1250	Project Ref. No.:	5197035	Sheet:	9 of 16	Rev:	C01

This map is based on Ordnance Survey material with the permission of Ordnance Survey on behalf of the Controller of His Majesty's Stationery Office. You are not permitted to copy, sub-license, distribute or sell any of this data to third parties in any form. © Crown Copyright and database rights 2023, Ordnance Survey 100019134.

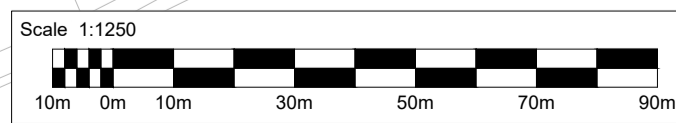
Scale 1:1250



FOR CONTINUATION REFER TO SHEET 9

TOWARDS M5 JUNCTION 10

TOWARDS M5 JUNCTION 11



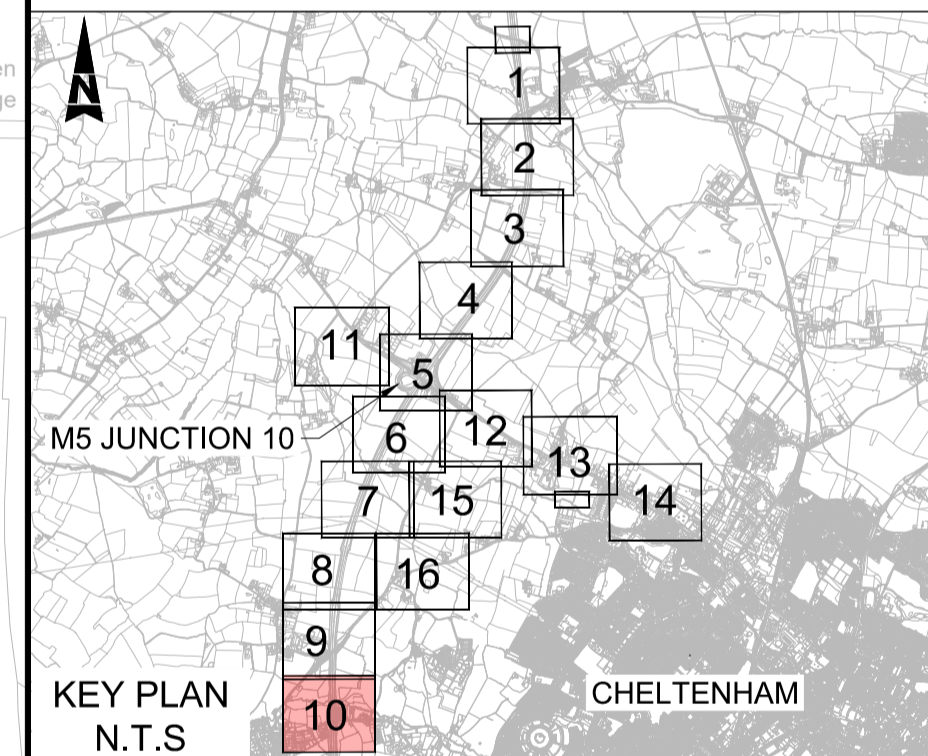
This map is based on Ordnance Survey material with the permission of Ordnance Survey on behalf of the Controller of His Majesty's Stationery Office. You are not permitted to copy, sub-license, distribute or sell any of this data to third parties in any form. © Crown Copyright and database rights 2023, Ordnance Survey 100019134.

NOTES:

1. THE STREETS, RIGHTS OF WAY AND ACCESS PLANS SHOULD BE READ IN CONJUNCTION WITH THE DEVELOPMENT CONSENT ORDER AND OTHER APPLICATION PLANS.

KEY:

- DEVELOPMENT CONSENT ORDER (DCO) LIMITS
- THE SCHEME (SHOWN FOR ILLUSTRATIVE PURPOSES ONLY)
- EXISTING ORDNANCE SURVEY DATA
- NEW, ALTERED OR IMPROVED HIGHWAY - MOTORWAY
- NEW, ALTERED OR IMPROVED HIGHWAY - SIDE ROADS
- NEW / ALTERED PRIVATE MEANS OF ACCESS
- NEW OR ALTERED FOOTWAY
- NEW CYCLE TRACK
- NEW NON SEGREGATED FOOTWAY / CYCLE TRACK
- EXISTING HIGHWAYS TO BE STOPPED UP
- PRIVATE MEANS OF ACCESS TO BE STOPPED UP
- FP XXX EXISTING PUBLIC RIGHT OF WAY (PROW)
- X EXISTING PUBLIC RIGHT OF WAY TO BE STOPPED UP
- NEW / SUBSTITUTED FOOTPATH
- NEW / SUBSTITUTED BRIDLEWAY
- PROPOSED FENCE LINE
- REFERENCE LABEL FOR NEW PUBLIC RIGHT OF WAY, FOOTWAY, CYCLE TRACK, OR COMBINED FOOTWAY AND CYCLE TRACK
- REFERENCE LABEL FOR EXISTING PRIVATE MEANS OF ACCESS TO BE STOPPED UP
- REFERENCE LABEL FOR NEW/SUBSTITUTED PRIVATE MEANS OF ACCESS
- REFERENCE LABEL FOR START/END POINT OF HIGHWAY / RIGHT OF WAY TO BE DIVERTED, STOPPED UP OR EXTINGUISHED
- PROPOSED GATE
- PARISH BOUNDARY
- MAINLINE CHAINAGE
- NEW MAINTENANCE BAY



KEY PLAN N.T.S

Description						
Status	Revision	Drawn	Checked	Reviewed	Authorised	Issue Date
Description						
Status	Revision	Drawn	Checked	Reviewed	Authorised	Issue Date
Description						
Status	Revision	Drawn	Checked	Reviewed	Authorised	Issue Date
Description						
Status	Revision	Drawn	Checked	Reviewed	Authorised	Issue Date
Description						
FIRST SUBMISSION						
Status	Revision	Drawn	Checked	Reviewed	Authorised	Issue Date
A1	C01	NKRP	CJ	HC	BM	18/10/23
Drawing Suitability	APPROVED - PUBLISHED					Status
A1						

Project Title
M5 Junction 10 Improvements Scheme

Drawing Title
**STREETS, RIGHTS OF WAY
AND ACCESS PLANS
REGULATION 5(2)(k)**
SHEET 10 OF 16

Drawing Number
TR010063/APP/2.5

Original Size: A1 Scale: 1:1250 Project Ref. No: 5197035 Sheet: 10 of 16 Rev: C01

AtkinsRéalis

5th Floor, Block 5
Shire Hall
Bearland
Gloucester
GL1 2TH