

M5 Junction 10 Improvements Scheme

General Arrangement Plans - Part 1

TR010063 - APP 2.9

Regulation 5 (2) (o)
Planning Act 2008
Infrastructure Planning (Applications: Prescribed Forms and Procedure) Regulations 2009

Volume 2
July 2024

THIS PAGE IS LEFT INTENTIONALLY BLANK

Infrastructure Planning Planning Act 2008

The Infrastructure Planning (Applications: Prescribed Forms and Procedure) Regulations 2009

M5 Junction 10 Improvements Scheme Development Consent Order 202[x]

2.9 General Arrangement Plans - Part 1

Regulation Number:	Regulation 5(2)(o)
Planning Inspectorate Scheme Reference	TR010063
Application Document Reference	TR010063 – APP 2.9
Author:	M5 Junction 10 Improvements Scheme Project Team

Version	Date	Status of Version
Rev 0	December 2023	DCO Application
Rev 1	July 2024	Deadline 3

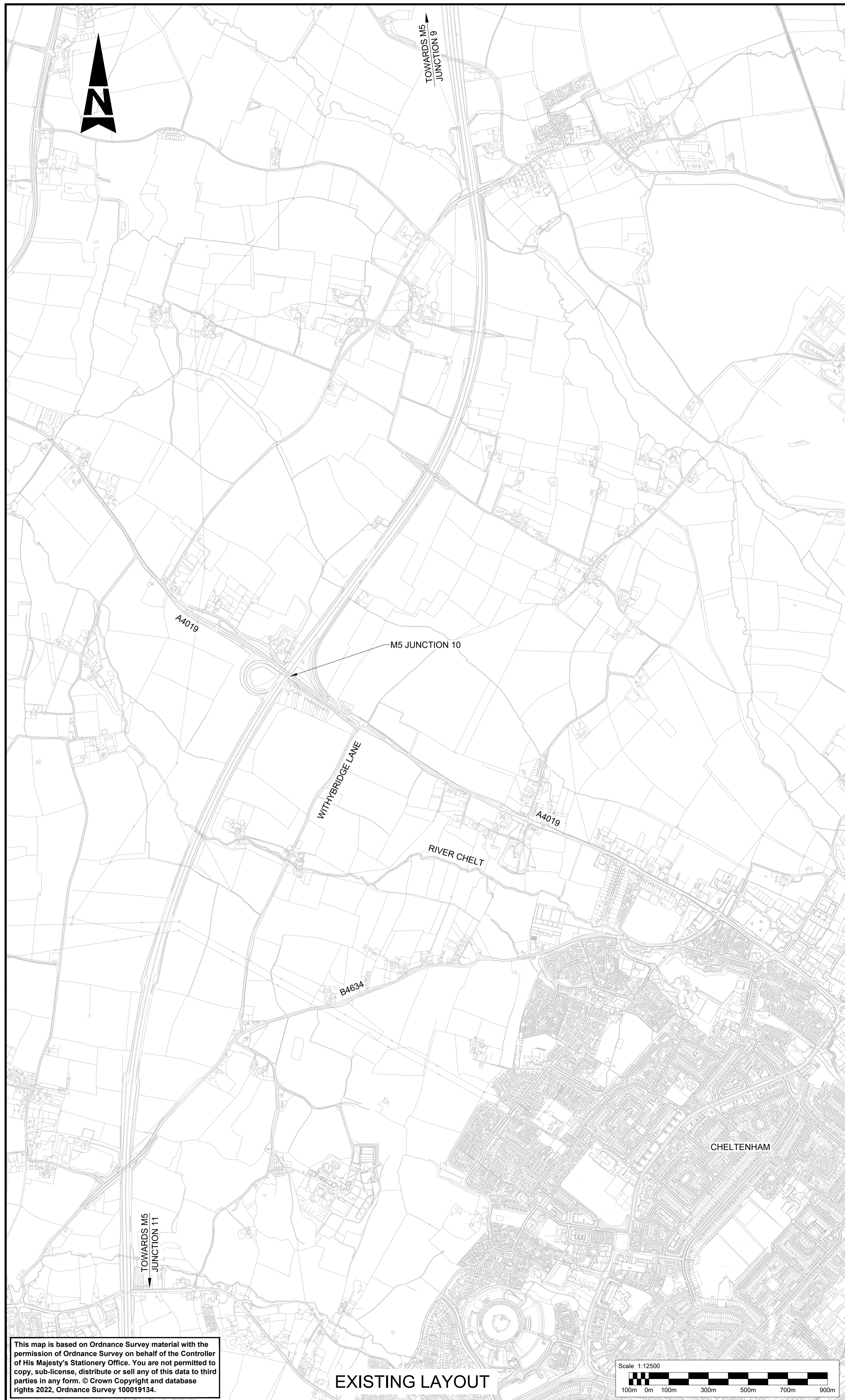
1. Schedule of plans included in the application

1.1. List of drawings in Part 1

Document title	Document number	Version
2.9 General Arrangement Plans – General Overview of the Scheme Regulation 5(2)(o)	TR010063 – APP 2.9	C01
2.9 General Arrangement Plans – Key Plan Regulation 5(2)(o)	TR010063 – APP 2.9	C01
2.9 General Arrangement Plans – Key Legend Regulation 5(2)(o)	TR010063 – APP 2.9	C01
2.9 General Arrangement Plans – Sheet 1 of 16 Regulation 5(2)(o)	TR010063 – APP 2.9	C01
2.9 General Arrangement Plans – Sheet 2 of 16 Regulation 5(2)(o)	TR010063 – APP 2.9	C01
2.9 General Arrangement Plans – Sheet 3 of 16 Regulation 5(2)(o)	TR010063 – APP 2.9	C01
2.9 General Arrangement Plans – Sheet 4 of 16 Regulation 5(2)(o)	TR010063 – APP 2.9	C01 C02
2.9 General Arrangement Plans – Sheet 5 of 16 Regulation 5(2)(o)	TR010063 – APP 2.9	C01
2.9 General Arrangement Plans – Sheet 6 of 16 Regulation 5(2)(o)	TR010063 – APP 2.9	C01
2.9 General Arrangement Plans – Sheet 7 of 16 Regulation 5(2)(o)	TR010063 – APP 2.9	C01
2.9 General Arrangement Plans – Sheet 8 of 16 Regulation 5(2)(o)	TR010063 – APP 2.9	C01
2.9 General Arrangement Plans – Sheet 9 of 16 Regulation 5(2)(o)	TR010063 – APP 2.9	C01
2.9 General Arrangement Plans – Sheet 10 of 16 Regulation 5(2)(o)	TR010063 – APP 2.9	C01

1.2. List of drawings in Part 2

Document title	Document number	Version
2.9 General Arrangement Plans – Sheet 11 of 16 Regulation 5(2)(o)	TR010063 – APP 2.9	C01
2.9 General Arrangement Plans – Sheet 12 of 16 Regulation 5(2)(o)	TR010063 – APP 2.9	C02
2.9 General Arrangement Plans – Sheet 13 of 16 Regulation 5(2)(o)	TR010063 – APP 2.9	C01
2.9 General Arrangement Plans – Sheet 14 of 16 Regulation 5(2)(o)	TR010063 – APP 2.9	C01
2.9 General Arrangement Plans – Sheet 15 of 16 Regulation 5(2)(o)	TR010063 – APP 2.9	C01
2.9 General Arrangement Plans – Sheet 16 of 16 Regulation 5(2)(o)	TR010063 – APP 2.9	C01



EXISTING LAYOUT



PROPOSED LAYOUT

NOTES

1. THIS DRAWING IS TO BE READ IN CONJUNCTION WITH TR010063/APP/2.9 GENERAL ARRANGEMENT DRAWINGS.
2. THESE PLANS SHOULD BE READ IN CONJUNCTION WITH THE DEVELOPMENT CONSENT ORDER AND OTHER APPLICATION PLANS.

KEY:























- DEVELOPMENT CONSENT ORDER (DCO) LIMITS
- SCHEME LAYOUT (SHOWN FOR ILLUSTRATIVE PURPOSES)
- EXISTING ORDNANCE SURVEY DATA

Description						
Status	Revision	Drawn	Checked	Reviewed	Authorised	Issue Date
Description						
Status	Revision	Drawn	Checked	Reviewed	Authorised	Issue Date
Description						
Status	Revision	Drawn	Checked	Reviewed	Authorised	Issue Date
Description						
Status	Revision	Drawn	Checked	Reviewed	Authorised	Issue Date
Description						
FIRST SUBMISSION						
Status	Revision	Drawn	Checked	Reviewed	Authorised	Issue Date
A1	C01	NKRP	CJ	CCR	BM	14/12/23
Drawing Suitability						Status
APPROVED - PUBLISHED						A1
Project Title						
M5 Junction 10 Improvements Scheme						
Drawing Title						
GENERAL ARRANGEMENT PLANS REGULATION 5(2)(o) GENERAL OVERVIEW OF THE SCHEME						
Drawing Number						
TR010063/APP/2.9						
Original Scale:	A1	Scale:	1:12500	Project Ref. No.:	5197035	Sheet: 1 of 1
						Rev: C01






This map is based on Ordnance Survey material with the permission of Ordnance Survey on behalf of the Controller of His Majesty's Stationery Office. You are not permitted to copy, sub-license, distribute or sell any of this data to third parties in any form. © Crown Copyright and database rights 2022, Ordnance Survey 100019134.

KEY :






GENERAL

-  MAINTENANCE BAY
- HIGHWAYS**
-  DEVELOPMENT CONSENT ORDER (DCO) LIMITS
-  EXISTING PUBLIC RIGHT OF WAY (PROW)
-  EXISTING PUBLIC RIGHT OF WAY TO BE STOPPED UP
-  PROPOSED FOOTPATH
-  PROPOSED BRIDLEWAY
-  PROPOSED REFLECTIVE NOISE BARRIER 2m HIGH
-  PROPOSED ABSORPTIVE NOISE BARRIER 2m HIGH
-  PROPOSED HIGHWAY FENCING
-  PROPOSED OTTER FENCING
-  PROPOSED BADGER FENCING
-  EXISTING FENCE
-  PROPOSED EARTHWORK SLOPE
-  MAINLINE CHAINAGE
-  PROPOSED TRAFFIC SIGN AND SIGN POST
-  PROPOSED GATE
-  PROPOSED CARRIAGEWAY & ROAD MARKING
-  PROPOSED TRAFFIC ISLAND / CENTRAL RESERVE / HARDENED VERGE
-  PROPOSED ACCESS TRACK - BOUND SURFACE
-  PROPOSED ACCESS TRACK - UNBOUND SURFACE
-  PROPOSED FOOTWAY
-  PROPOSED CYCLE TRACK
-  PROPOSED SHARED USE PATH
-  PROPOSED BUS STOP
-  PROPOSED BUFFER
-  BAT HOUSE






















STRUCTURES

-  EXISTING GANTRY
-  PROPOSED BRIDGE STRUCTURE
-  PROPOSED UNDERPASS
-  PROPOSED CULVERT STRUCTURE
-  PROPOSED GANTRY



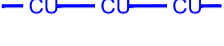


LIGHTING

-  PROPOSED LIGHTING COLUMN & LUMINAIRE - 12m HEIGHT
-  PROPOSED LIGHTING COLUMN & LUMINAIRE - 10m HEIGHT
-  PROPOSED LIGHTING COLUMN & LUMINAIRE - 10m HEIGHT (HINGED COLUMN)
-  PROPOSED LIGHTING FEEDER PILLAR
-  PROPOSED CORNICE MOUNTED UNDERPASS LUMINAIRE

LANDSCAPE KEY :

-  RETAINED VEGETATION
-  EXISTING DWELLING AND GARDEN - TO BE RETAINED
-  EXISTING HEDGEROW - TO BE RETAINED
-  EXISTING HEDGEROW - TO BE ENHANCED
-  LE 1.2: GRASSLAND WITH BULBS
-  LE 1.3: SPECIES RICH GRASSLAND
-  LE 2.1: WOODLAND
-  LE 2.2: WOODLAND EDGE
-  LE 2.4: LINEAR BELTS OF SHRUBS AND TREES
-  LE 2.5: SHRUBS WITH INTERMITTENT TREES
-  LE 2.6: SHRUBS
-  LE 2.8: SCRUB
-  LE 3.1: AMENITY TREES AND SHRUB PLANTING
-  LE 4.2: NATIVE SPECIES HEDGEROWS (Trimmed)
-  LE 4.3: NATIVE SPECIES HEDGEROWS (Untrimmed)
-  LE 4.4: NATIVE HEDGEROWS WITH TREES
-  LE 5.1: INDIVIDUAL TREES
-  LE 6.1: WATER BODIES & ASSOCIATED PLANTS
-  LE 6.2: BANKS & DITCHES - SOWN WITH WET GRASSLAND
-  LE 6.4: WET GRASSLAND WITH MARGINAL PLANTING
-  LOWLAND MEADOWS - PRIORITY HABITAT












DRAINAGE

-  PROPOSED POND WITH POND ACCESS TRACK
-  PROPOSED DITCHES
-  PROPOSED SINGLE CULVERT
-  PROPOSED DUAL CULVERT
-  PROPOSED HEADWALL

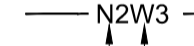

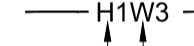
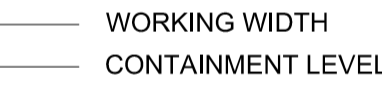


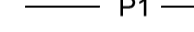
TECHNOLOGY

-  REMOVED TECHNOLOGY
-  RETAINED TECHNOLOGY
-  PROPOSED TECHNOLOGY
-  PROPOSED MIDAS RADAR DETECTION FOOTPRINT
-  PROPOSED MIDAS LOOPS
-  RETAINED MIDAS LOOPS

TRAFFIC SIGNAL

-  PROPOSED PRIMARY 3 - ASPECT TRAFFIC SIGNAL HEAD
-  PROPOSED SECONDARY 3 - ASPECT TRAFFIC SIGNAL HEAD
-  PROPOSED ON - CROSSING DETECTOR
-  PROPOSED KERBSIDE CROSSING DETECTOR
-  PROPOSED NEARSIDE COMBINED TOUCAN INDICATOR AND PUSH BUTTON
-  PROPOSED 4m TRAFFIC SIGNAL POLE
-  PROPOSED 2m TRAFFIC SIGNAL POLE
-  PROPOSED AGD RADAR DETECTOR
-  PROPOSED TRAFFIC SIGNAL CONTROLLER
-  PROPOSED ELECTRICAL SUPPLY PILLAR
-  PROPOSED FEEDER PILLAR

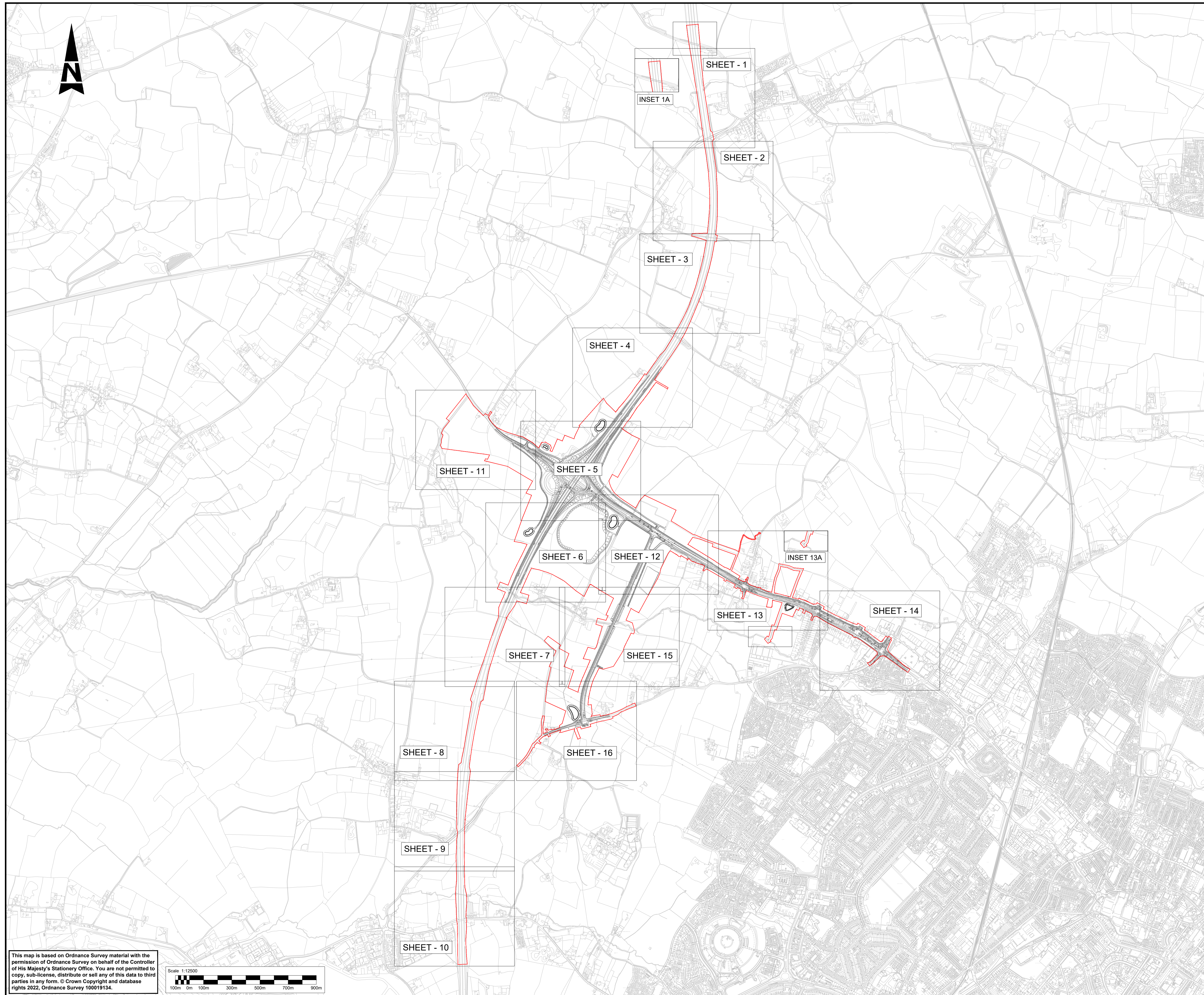
ROAD RESTRAINT SYSTEM - BARRIER TYPE

-  PROPOSED ROAD RESTRAINT (SAFETY BARRIER) N2W3
-  WORKING WIDTH CONTAINMENT LEVEL
-  PROPOSED ROAD RESTRAINT (SAFETY BARRIER) H1W3
-  WORKING WIDTH CONTAINMENT LEVEL
-  PROPOSED PARAPET
-  PROPOSED LEADING TYPE P4 TERMINAL
-  PROPOSED TRAILING TYPE P1 TERMINAL

NOTES:

1. THIS DRAWING IS TO BE READ IN CONJUNCTION WITH TR010063/APP/2.9 GENERAL ARRANGEMENT DRAWINGS.
2. THESE PLANS SHOULD BE READ IN CONJUNCTION WITH THE DEVELOPMENT CONSENT ORDER AND OTHER APPLICATION PLANS.

Description						
Status	Revision	Drawn	Checked	Reviewed	Authorised	Issue Date
Description						
Status	Revision	Drawn	Checked	Reviewed	Authorised	Issue Date
Description						
Status	Revision	Drawn	Checked	Reviewed	Authorised	Issue Date
Description						
Status	Revision	Drawn	Checked	Reviewed	Authorised	Issue Date
Description						
FIRST SUBMISSION						
Status	Revision	Drawn	Checked	Reviewed	Authorised	Issue Date
A1	C01	NKRP	CJ	HC	BM	18/10/23
Drawing Suitability					Status	
APPROVED - PUBLISHED					A1	
Project Title						
M5 Junction 10 Improvements Scheme						
Drawing Title						
GENERAL ARRANGEMENT REGULATION 5(2)(o) KEY LEGEND						
Drawing Number						
TR010063/APP/2.9						
Original Size:	A1	Scale:	1:1000	Project Ref. No.:	5197035	Sheet: 1 of 1 Rev: C01



NOTES

1. THIS DRAWING IS TO BE READ IN CONJUNCTION WITH TR010063/APP/2.9 GENERAL ARRANGEMENT DRAWINGS.
2. THESE PLANS SHOULD BE READ IN CONJUNCTION WITH THE DEVELOPMENT CONSENT ORDER AND OTHER APPLICATION PLANS.

KEY:



SHEET USED AS PART OF THIS DRAWING SERIES



DEVELOPMENT CONSENT ORDER (DCO) LIMITS

Description

Status	Revision	Drawn	Checked	Reviewed	Authorised	Issue Date

Description

Status	Revision	Drawn	Checked	Reviewed	Authorised	Issue Date

Description

Status	Revision	Drawn	Checked	Reviewed	Authorised	Issue Date

Description

Status	Revision	Drawn	Checked	Reviewed	Authorised	Issue Date

Description

Status	Revision	Drawn	Checked	Reviewed	Authorised	Issue Date
A1	C01	NKRP	CJ	HC	BM	18/10/23

Drawing Suitability

APPROVED - PUBLISHED A1

Project Title

M5 Junction 10 Improvements Scheme

Drawing Title

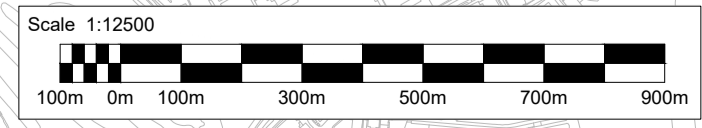
GENERAL ARRANGEMENT PLANS
REGULATION 5(2)(o)
KEY PLAN

Drawing Number

TR010063/APP/2.9

Original Size	Scale	Project Ref. No.	Sheet	Rev.
A1	1:12500	5197035	1 of 1	C01

This map is based on Ordnance Survey material with the permission of Ordnance Survey on behalf of the Controller of His Majesty's Stationery Office. You are not permitted to copy, sub-license, distribute or sell any of this data to third parties in any form. © Crown Copyright and database rights 2022, Ordnance Survey 100019134.





TOWARDS M5
JUNCTION 9

M5 MAINLINE

74427

74500

EXISTING OVERBRIDGE

FOR CONTINUATION REFER TO SHEET 1

INSET - 1A

FOR CONTINUATION REFER TO INSET 1A

TOWARDS M5
JUNCTION 9

FP AS08

DW FB DW

M5 MAINLINE

75000

Double Wall
Double Wall

Dean Brook

Pond

22.1m

FP AEH5

CR

River Swilgate

ED & Ward Bdy

Path (un)

1.200Z RH

FB

FP AS09

DW

DW

EXISTING OVERBRIDGE

M 5

TOWARDS M5
JUNCTION 10

FP AS013

Path

24.1m

24.4m

Pond

The Old School House

GP

24.6m

Green Farm

Camelot

ARCHERS LANE

FP AS011

Path

The Green

Palmaria

Greenside

Pond

Old Rowley

FP AS012

Path

24.1m

SWAN LANE

Ivy Cottage

Ivy Cottage

Ivy Cottage

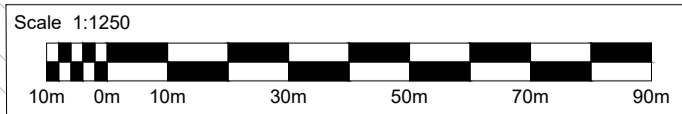
Malvern House

Pond

Pond

22.5m

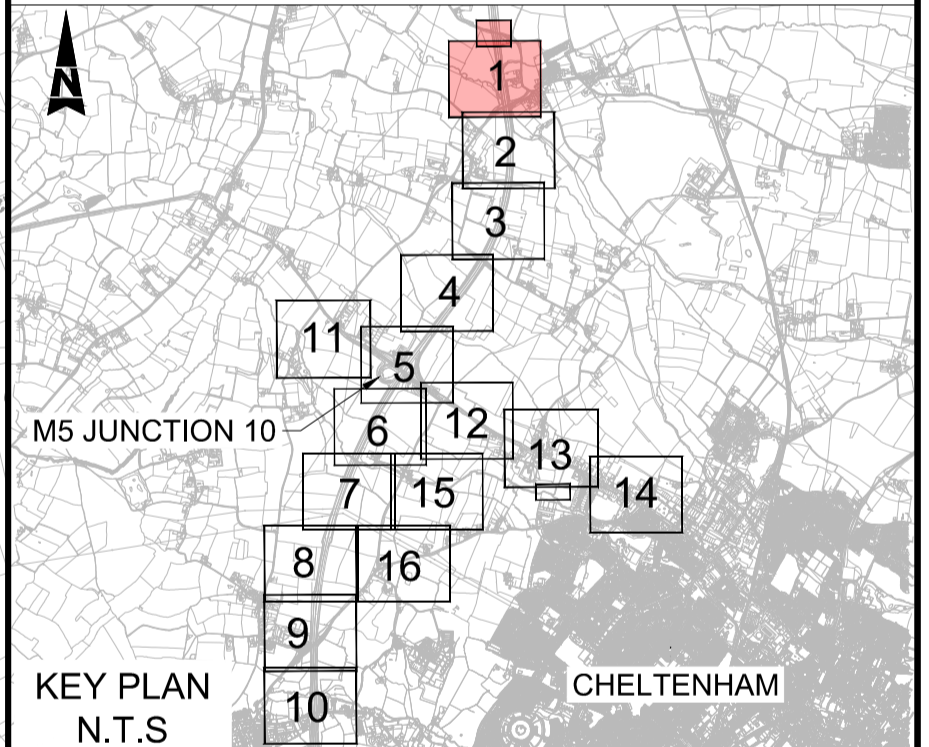
This map is based on Ordnance Survey material with the permission of Ordnance Survey on behalf of the Controller of His Majesty's Stationery Office. You are not permitted to copy, sub-license, distribute or sell any of this data to third parties in any form. © Crown Copyright and database rights 2022, Ordnance Survey 100019134.



FOR CONTINUATION REFER TO SHEET 2

NOTES:

1. THESE PLANS SHOULD BE READ IN CONJUNCTION WITH TR010063/APP/2.9 KEY PLAN AND TR010063/APP/2.9 KEY LEGEND.
2. THESE PLANS SHOULD BE READ IN CONJUNCTION WITH THE DEVELOPMENT CONSENT ORDER AND OTHER APPLICATION PLANS.



KEY PLAN N.T.S

Description	Status	Revision	Drawn	Checked	Reviewed	Authorised	Issue Date

Description	Status	Revision	Drawn	Checked	Reviewed	Authorised	Issue Date

Description	Status	Revision	Drawn	Checked	Reviewed	Authorised	Issue Date

Description	Status	Revision	Drawn	Checked	Reviewed	Authorised	Issue Date

Description	Status	Revision	Drawn	Checked	Reviewed	Authorised	Issue Date

Description	Status	Revision	Drawn	Checked	Reviewed	Authorised	Issue Date
FIRST SUBMISSION	A1	C01	NKRP	CJ	HC	BM	18/10/23

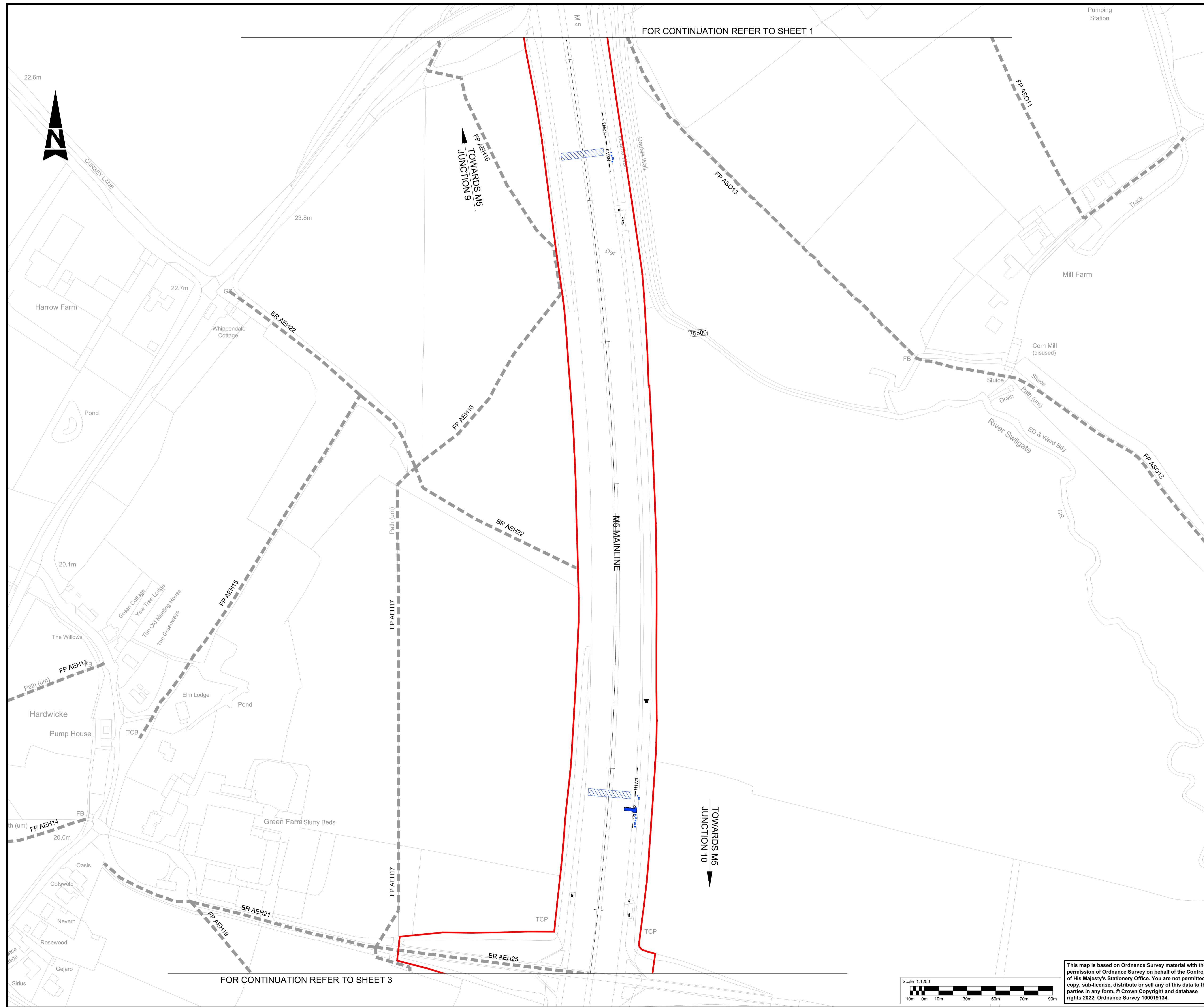
Drawing Suitability							Status
APPROVED - PUBLISHED							A1

Project Title
M5 Junction 10 Improvements Scheme

Drawing Title
GENERAL ARRANGEMENT PLANS
REGULATION 5(2)(o)
SHEET 01 OF 16

Drawing Number
TR010063/APP/2.9

Original Scale:	A1	Scale:	1:1250	Project Ref. No.:	5197035	Sheet:	1 of 16	Rev.:	C01
-----------------	----	--------	--------	-------------------	---------	--------	---------	-------	-----

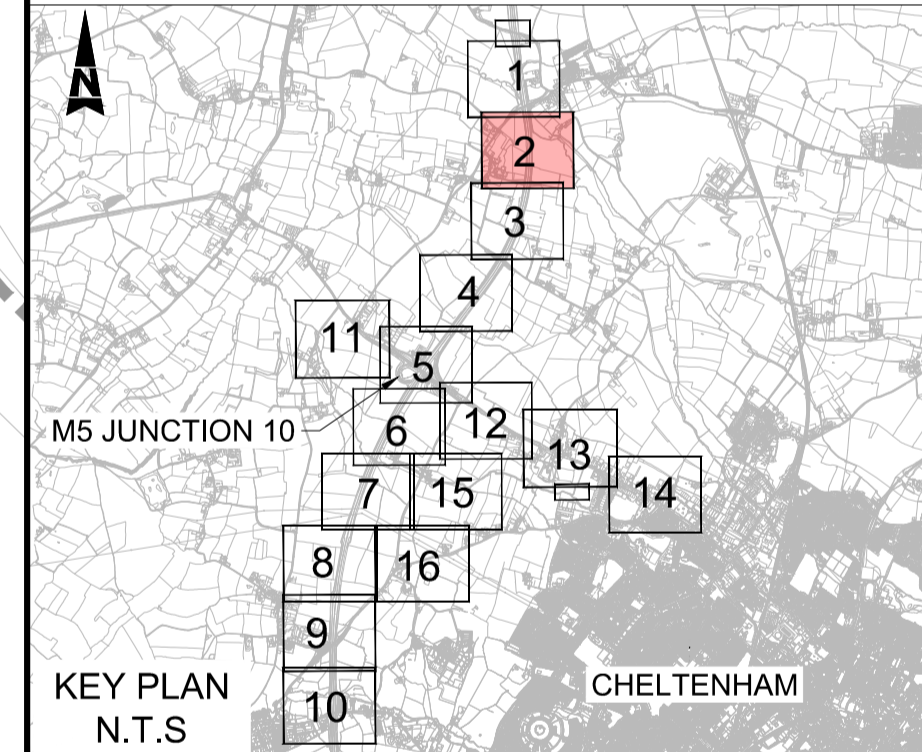


FOR CONTINUATION REFER TO SHEET 1

FOR CONTINUATION REFER TO SHEET 3

NOTES:

1. THESE PLANS SHOULD BE READ IN CONJUNCTION WITH TR010063/APP/2.9 KEY PLAN AND TR010063/APP/2.9 KEY LEGEND.
2. THESE PLANS SHOULD BE READ IN CONJUNCTION WITH THE DEVELOPMENT CONSENT ORDER AND OTHER APPLICATION PLANS.



KEY PLAN N.T.S.

Description	Status	Revision	Drawn	Checked	Reviewed	Authorised	Issue Date

Description	Status	Revision	Drawn	Checked	Reviewed	Authorised	Issue Date
FIRST SUBMISSION	A1	C01	NKRP	CJ	HC	BM	18/10/23

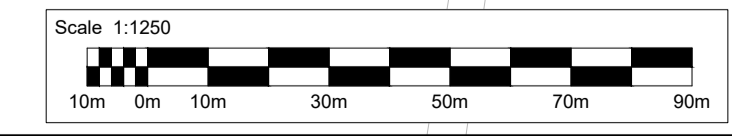
Drawing Suitability: **APPROVED - PUBLISHED** Status: **A1**

Project Title: **M5 Junction 10 Improvements Scheme**

Drawing Title: **GENERAL ARRANGEMENT PLANS REGULATION 5(2)(o) SHEET 02 OF 16**

Drawing Number: **TR010063/APP/2.9**

Original Scale: **A1** Scale: 1:1250 Project Ref. No: 5197035 Sheet: 2 of 16 Rev: **C01**



This map is based on Ordnance Survey material with the permission of Ordnance Survey on behalf of the Controller of His Majesty's Stationery Office. You are not permitted to copy, sub-license, distribute or sell any of this data to third parties in any form. © Crown Copyright and database rights 2022, Ordnance Survey 100019134.

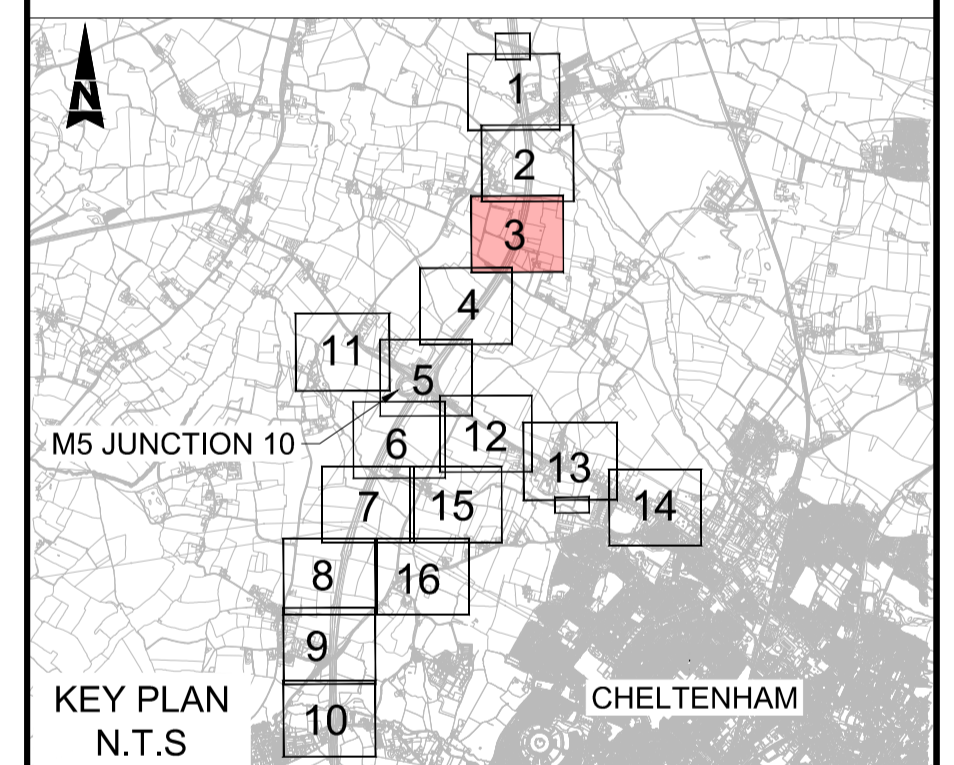


FOR CONTINUATION REFER TO SHEET 2

FOR CONTINUATION REFER TO SHEET 4

NOTES:

1. THESE PLANS SHOULD BE READ IN CONJUNCTION WITH TR010063/APP/2.9 KEY PLAN AND TR010063/APP/2.9 KEY LEGEND.
2. THESE PLANS SHOULD BE READ IN CONJUNCTION WITH THE DEVELOPMENT CONSENT ORDER AND OTHER APPLICATION PLANS.



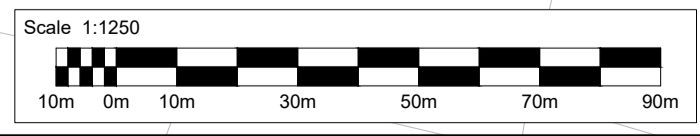
Description	Status	Revision	Drawn	Checked	Reviewed	Authorised	Issue Date
Description							
Description							
Description							
Description							
Description							
FIRST SUBMISSION	A1	C01	NKRP	CJ	HC	BM	18/10/23
Drawing Suitability	APPROVED - PUBLISHED						Status
							A1

Project Title
M5 Junction 10 Improvements Scheme

Drawing Title
**GENERAL ARRANGEMENT PLANS
REGULATION 5(2)(o)
SHEET 03 OF 16**

Drawing Number
TR010063/APP/2.9

Original Scale:	A1	Scale:	1:1250	Project Ref. No.:	5197035	Sheet:	3 of 16	Rev.:	C01
-----------------	----	--------	--------	-------------------	---------	--------	---------	-------	-----



This map is based on Ordnance Survey material with the permission of Ordnance Survey on behalf of the Controller of His Majesty's Stationery Office. You are not permitted to copy, sub-license, distribute or sell any of this data to third parties in any form. © Crown Copyright and database rights 2022, Ordnance Survey 100019134.



FOR CONTINUATION REFER TO SHEET 3

TOWARDS M5 JUNCTION 9
M5 MAINLINE
EXISTING OVERBRIDGE

LEIGH BROOK

Barn Farm

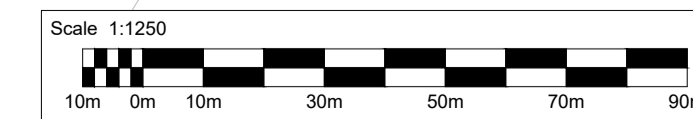
(77000)

ATTENUATION BASIN 2
PROPOSED ACCESS TRACK

EXISTING CULVERT TO BE EXTENDED

TOWARDS M5 JUNCTION 10

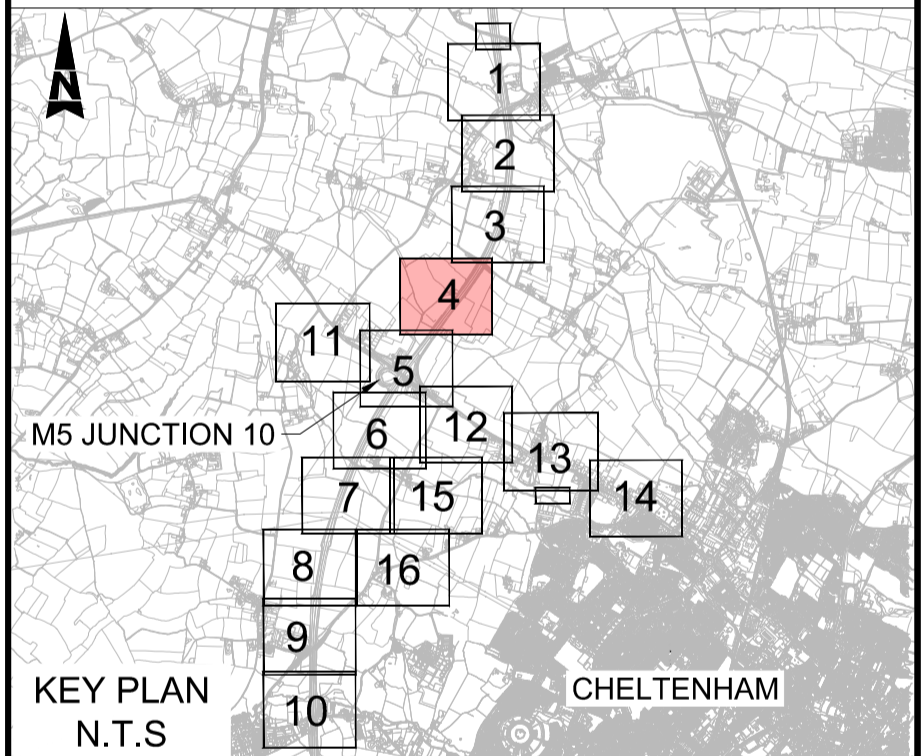
FOR CONTINUATION REFER TO SHEET 5



This map is based on Ordnance Survey material with the permission of Ordnance Survey on behalf of the Controller of His Majesty's Stationery Office. You are not permitted to copy, sub-license, distribute or sell any of this data to third parties in any form. © Crown Copyright and database rights 2024, Ordnance Survey AC0000850000.

NOTES:

1. THESE PLANS SHOULD BE READ IN CONJUNCTION WITH TR010063/APP/2.9 KEY PLAN AND TR010063/APP/2.9 KEY LEGEND.
2. THESE PLANS SHOULD BE READ IN CONJUNCTION WITH THE DEVELOPMENT CONSENT ORDER AND OTHER APPLICATION PLANS.



KEY PLAN
N.T.S
CHELTENHAM

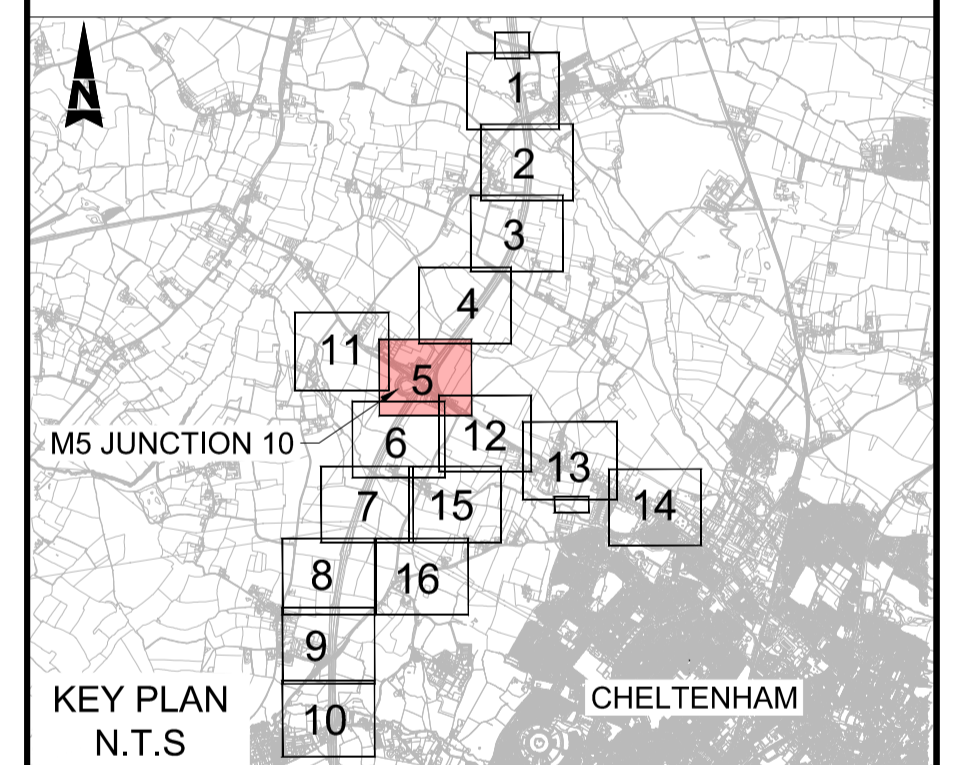
Description	Status	Revision	Drawn	Checked	Reviewed	Authorised	Issue Date
NOT ISSUED	A1	C01	NKRP	NKRP	NKRP	NKRP	21/06/24
MINOR AMENDMENTS	A1	C02	NKRP	CG	CJ	LJ	24/07/24
APPROVED - PUBLISHED							A1

Project Title
M5 Junction 10 Improvements Scheme
Drawing Title
**GENERAL ARRANGEMENT PLANS
REGULATION 5(2)(o)
SHEET 04 OF 16**

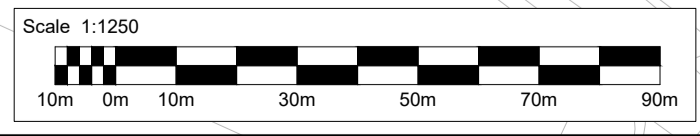
Drawing Number
TR010063/APP/2.9
Original Scale: **A1** Scale: 1:1250 Project Ref. No.: 5228847 Sheet: 4 of 16 Rev: **C02**



- NOTES:**
- THESE PLANS SHOULD BE READ IN CONJUNCTION WITH TR010063/APP/2.9 KEY PLAN AND TR010063/APP/2.9 KEY LEGEND.
 - THESE PLANS SHOULD BE READ IN CONJUNCTION WITH THE DEVELOPMENT CONSENT ORDER AND OTHER APPLICATION PLANS.



Description									
Status	Revision	Drawn	Checked	Reviewed	Authorised	Issue Date			
Description									
Status	Revision	Drawn	Checked	Reviewed	Authorised	Issue Date			
Description									
Status	Revision	Drawn	Checked	Reviewed	Authorised	Issue Date			
Description									
FIRST SUBMISSION									
Status	Revision	Drawn	Checked	Reviewed	Authorised	Issue Date			
A1	C01	NKRP	CJ	HC	BM	18/10/23			
Drawing Suitability						Status			
APPROVED - PUBLISHED						A1			
Project Title									
M5 Junction 10 Improvements Scheme									
Drawing Title									
GENERAL ARRANGEMENT PLANS REGULATION 5(2)(o) SHEET 05 OF 16									
Drawing Number									
TR010063/APP/2.9									
Original Scale:	A1	Scale:	1:1250	Project Ref. No.:	5197035	Sheet:	5 of 16	Rev.:	C01

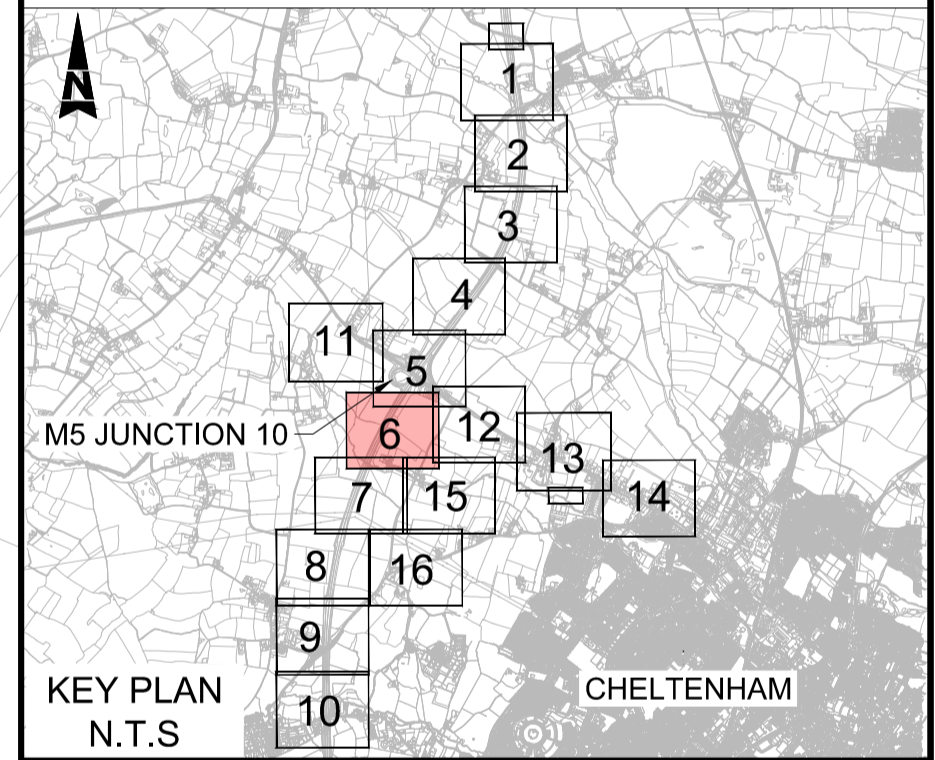


This map is based on Ordnance Survey material with the permission of Ordnance Survey on behalf of the Controller of His Majesty's Stationery Office. You are not permitted to copy, sub-license, distribute or sell any of this data to third parties in any form. © Crown Copyright and database rights 2023, Ordnance Survey 100019134.



NOTES:

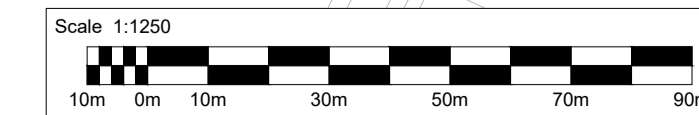
1. THESE PLANS SHOULD BE READ IN CONJUNCTION WITH TR010063/APP/2.9 KEY PLAN AND TR010063/APP/2.9 KEY LEGEND.
2. THESE PLANS SHOULD BE READ IN CONJUNCTION WITH THE DEVELOPMENT CONSENT ORDER AND OTHER APPLICATION PLANS.



Description	Status	Revision	Drawn	Checked	Reviewed	Authorised	Issue Date
Description							
Description							
Description							
Description							
Description							
DESCRIPTION							
FIRST SUBMISSION							
Status	A1	C01	NKRP	CJ	HC	BM	18/10/23
Drawing Suitability	APPROVED - PUBLISHED						Status
Drawing Title	M5 Junction 10 Improvements Scheme						

GENERAL ARRANGEMENT PLANS
REGULATION 5(2)(o)
SHEET 06 OF 16

Drawing Number	TR010063/APP/2.9								
Original Size	A1	Scale	1:1250	Project Ref. No.	5197035	Sheet	6 of 16	Rev.	C01



This map is based on Ordnance Survey material with the permission of Ordnance Survey on behalf of the Controller of His Majesty's Stationery Office. You are not permitted to copy, sub-license, distribute or sell any of this data to third parties in any form. © Crown Copyright and database rights 2023, Ordnance Survey 100019134.



Boddington Coppice

TOWARDS M5 JUNCTION 10

FOR CONTINUATION REFER TO SHEET 6

EXISTING CULVERT

FP ABO16

EXISTING UNDERPASS CULVERT

M5 MAINLINE

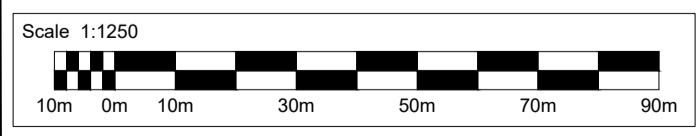
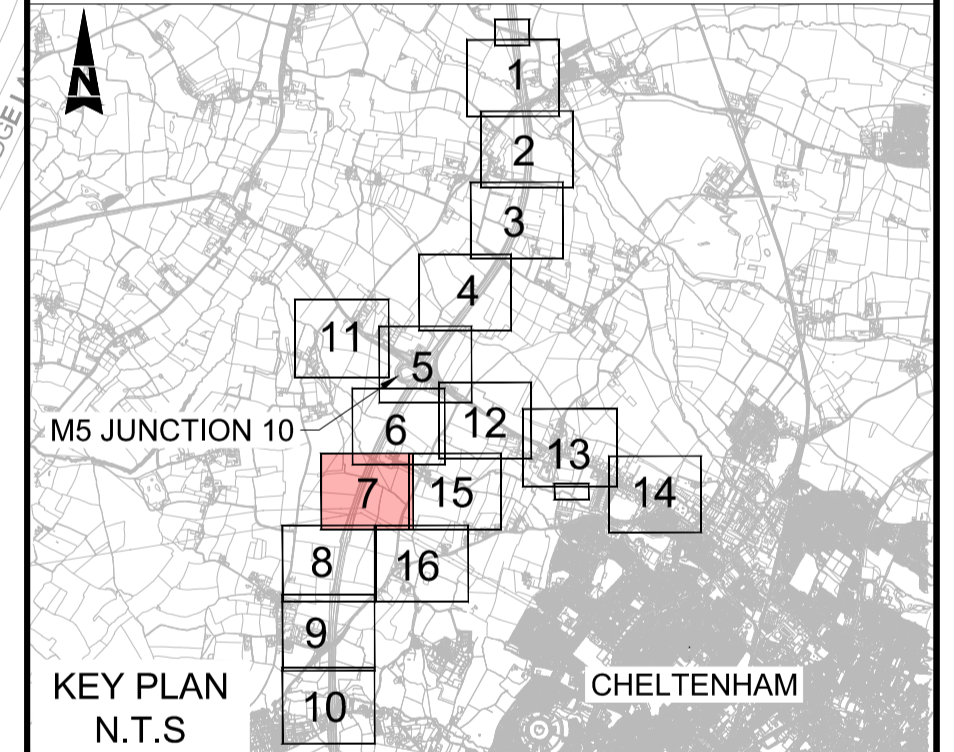
TOWARDS M5 JUNCTION 11

FLOOD COMPENSATION AREA

FOR CONTINUATION REFER TO SHEET 15

NOTES:

1. THESE PLANS SHOULD BE READ IN CONJUNCTION WITH TR010063/APP/2.9 KEY PLAN AND TR010063/APP/2.9 KEY LEGEND.
2. THESE PLANS SHOULD BE READ IN CONJUNCTION WITH THE DEVELOPMENT CONSENT ORDER AND OTHER APPLICATION PLANS.



This map is based on Ordnance Survey material with the permission of Ordnance Survey on behalf of the Controller of His Majesty's Stationery Office. You are not permitted to copy, sub-license, distribute or sell any of this data to third parties in any form. © Crown Copyright and database rights 2022, Ordnance Survey 100019134.

FOR CONTINUATION REFER TO SHEET 8

FOR CONTINUATION REFER TO SHEET 16


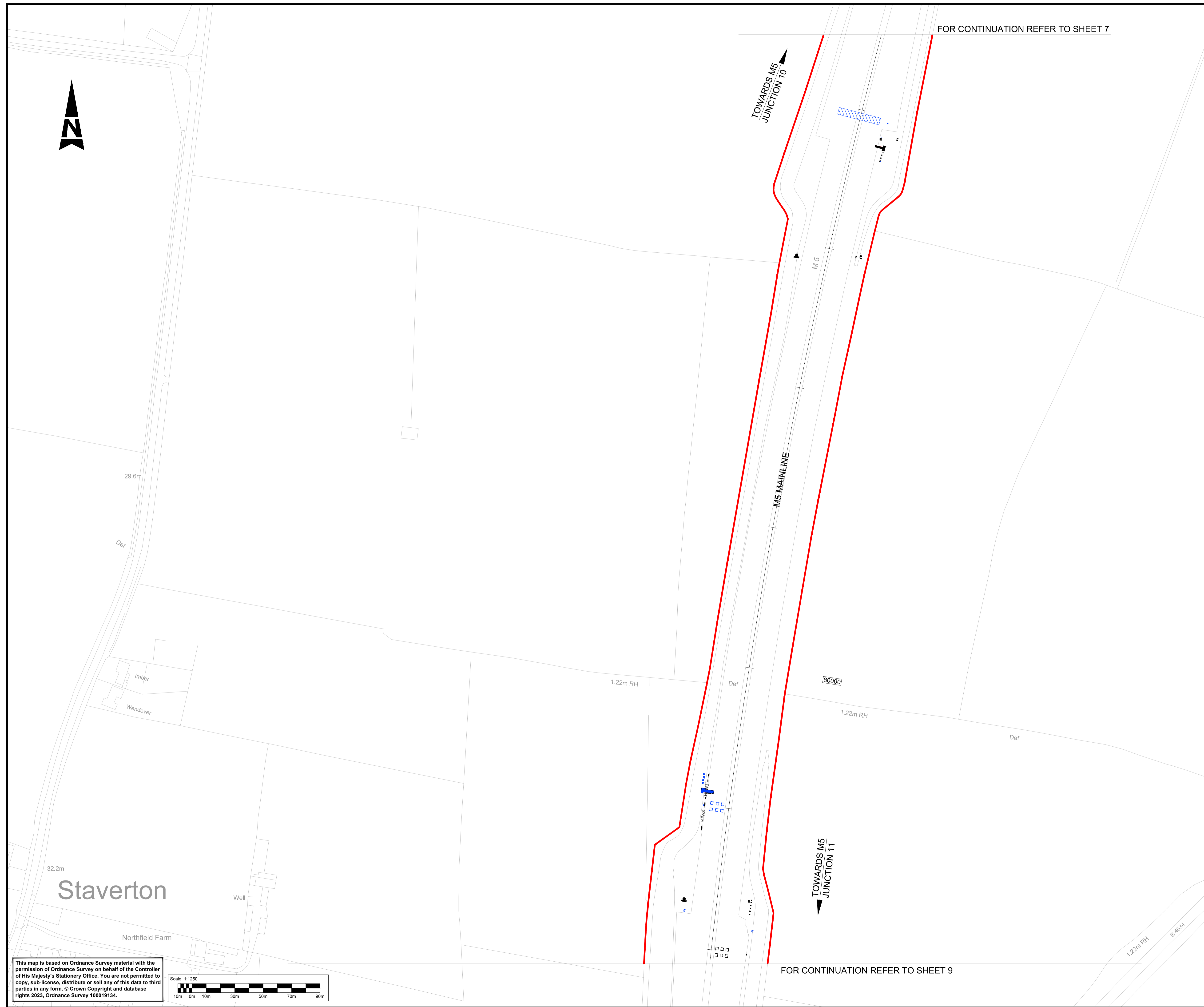
Description	Status	Revision	Drawn	Checked	Reviewed	Authorised	Issue Date
Description							
Description							
Description							
Description							
Description							
FIRST SUBMISSION							
Status	A1	Revision	C01	Drawn	NKRP	Checked	CJ
		Reviewed	HC	Authorised	BM	Issue Date	18/10/23
Drawing Suitability							Status
APPROVED - PUBLISHED							A1

Project Title
M5 Junction 10 Improvements Scheme

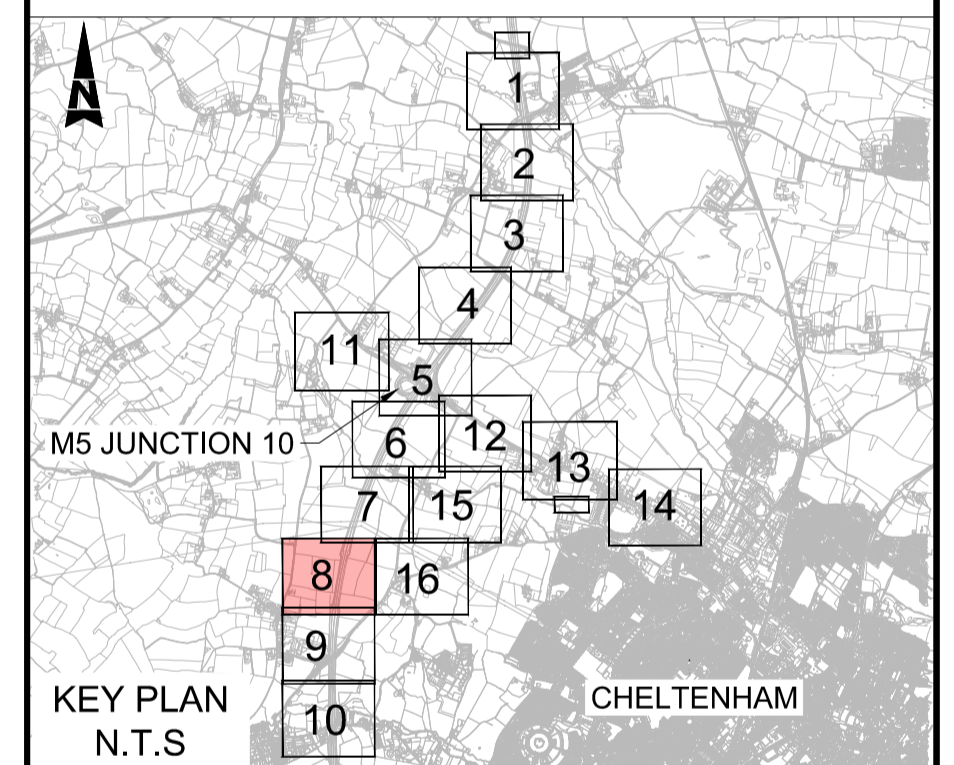
Drawing Title
**GENERAL ARRANGEMENT PLANS
REGULATION 5(2)(o)
SHEET 07 OF 16**

Drawing Number
TR010063/APP/2.9

Original Size: **A1** Scale: 1:1250 Project Ref. No.: 5197035 Sheet: 7 of 16 Rev: **C01**



- NOTES:**
1. THESE PLANS SHOULD BE READ IN CONJUNCTION WITH TR010063/APP/2.9 KEY PLAN AND TR010063/APP/2.9 KEY LEGEND.
 2. THESE PLANS SHOULD BE READ IN CONJUNCTION WITH THE DEVELOPMENT CONSENT ORDER AND OTHER APPLICATION PLANS.



Description						
Status	Revision	Drawn	Checked	Reviewed	Authorised	Issue Date
Description						
Status	Revision	Drawn	Checked	Reviewed	Authorised	Issue Date
Description						
Status	Revision	Drawn	Checked	Reviewed	Authorised	Issue Date
Description						
Status	Revision	Drawn	Checked	Reviewed	Authorised	Issue Date
Description						
FIRST SUBMISSION						
Status	Revision	Drawn	Checked	Reviewed	Authorised	Issue Date
A1	C01	NKRP	CJ	HC	BM	18/10/23
Drawing Suitability						Status
APPROVED - PUBLISHED						A1

Project Title
M5 Junction 10 Improvements Scheme

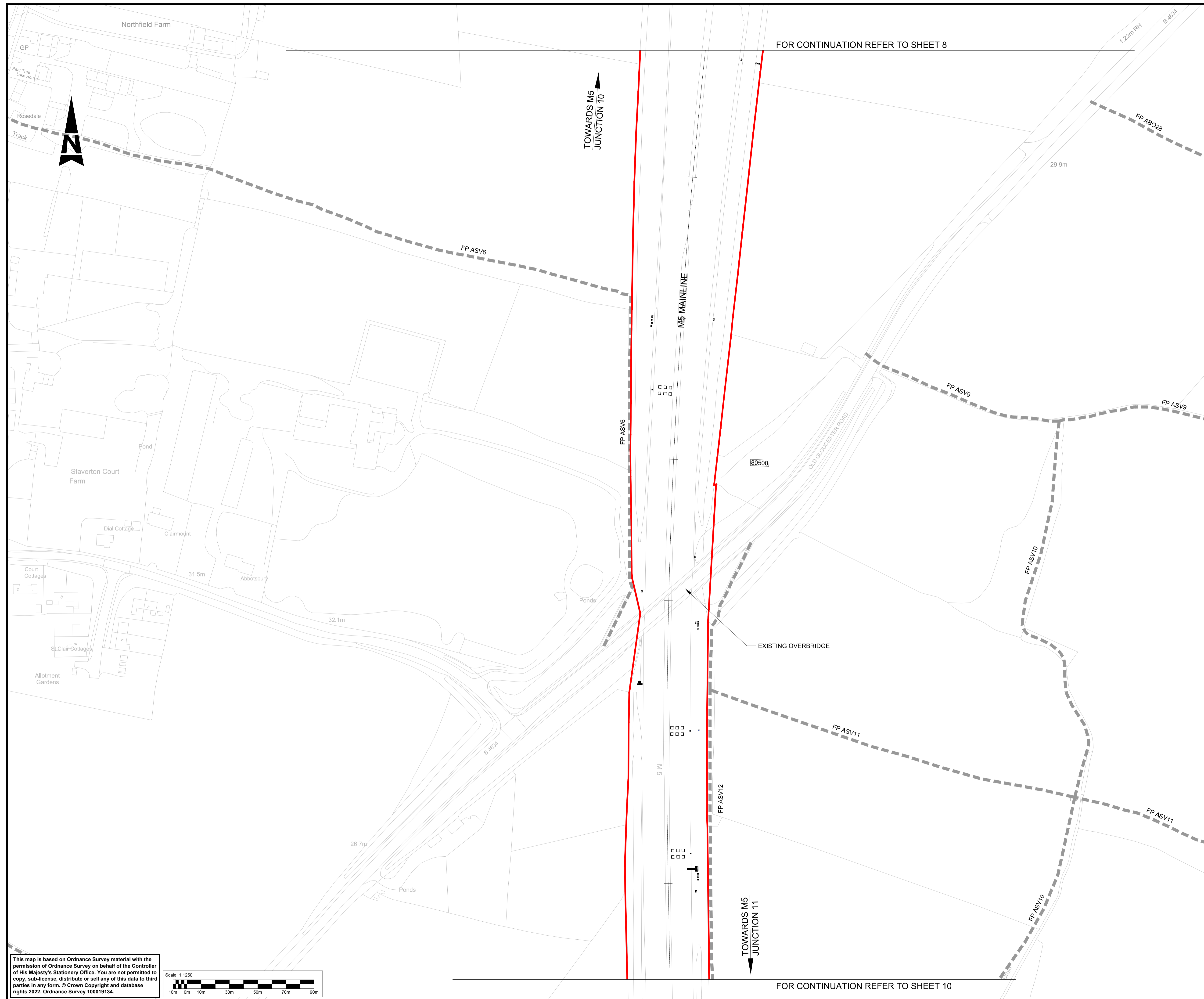
Drawing Title
**GENERAL ARRANGEMENT PLANS
REGULATION 5(2)(o)
SHEET 08 OF 16**

Drawing Number
TR010063/APP/2.9

Original Size: A1	Scale: 1:1250	Project Ref. No.: 5197035	Sheet: 8 of 16	Rev: C01
--------------------------	---------------	---------------------------	----------------	-----------------

This map is based on Ordnance Survey material with the permission of Ordnance Survey on behalf of the Controller of His Majesty's Stationery Office. You are not permitted to copy, sub-license, distribute or sell any of this data to third parties in any form. © Crown Copyright and database rights 2023. Ordnance Survey 100019134.

Scale 1:1250



FOR CONTINUATION REFER TO SHEET 8

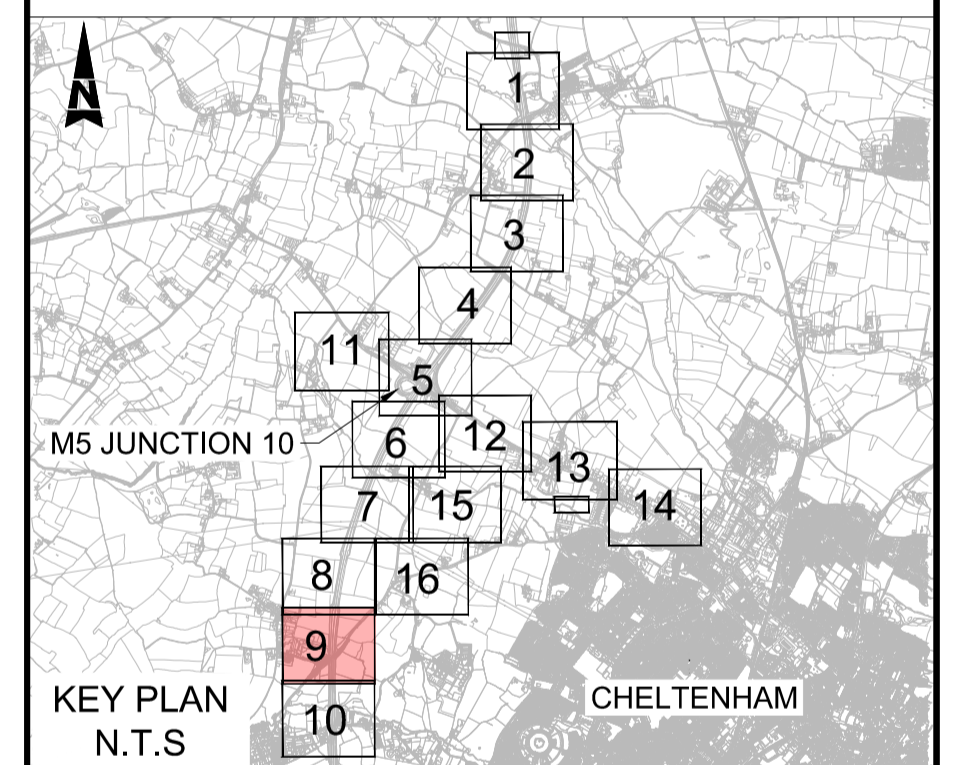
TOWARDS M5 JUNCTION 10

TOWARDS M5 JUNCTION 11

FOR CONTINUATION REFER TO SHEET 10

NOTES:

1. THESE PLANS SHOULD BE READ IN CONJUNCTION WITH TR010063/APP/2.9 KEY PLAN AND TR010063/APP/2.9 KEY LEGEND.
2. THESE PLANS SHOULD BE READ IN CONJUNCTION WITH THE DEVELOPMENT CONSENT ORDER AND OTHER APPLICATION PLANS.



KEY PLAN N.T.S

Description	Status	Revision	Drawn	Checked	Reviewed	Authorised	Issue Date

Description	Status	Revision	Drawn	Checked	Reviewed	Authorised	Issue Date

Description	Status	Revision	Drawn	Checked	Reviewed	Authorised	Issue Date

Description	Status	Revision	Drawn	Checked	Reviewed	Authorised	Issue Date

Description	Status	Revision	Drawn	Checked	Reviewed	Authorised	Issue Date

Description	Status	Revision	Drawn	Checked	Reviewed	Authorised	Issue Date

Description	Status	Revision	Drawn	Checked	Reviewed	Authorised	Issue Date

Description	Status	Revision	Drawn	Checked	Reviewed	Authorised	Issue Date

Description	Status	Revision	Drawn	Checked	Reviewed	Authorised	Issue Date

Description	Status	Revision	Drawn	Checked	Reviewed	Authorised	Issue Date

Description	Status	Revision	Drawn	Checked	Reviewed	Authorised	Issue Date

Description	Status	Revision	Drawn	Checked	Reviewed	Authorised	Issue Date

Description	Status	Revision	Drawn	Checked	Reviewed	Authorised	Issue Date

Description	Status	Revision	Drawn	Checked	Reviewed	Authorised	Issue Date

Description	Status	Revision	Drawn	Checked	Reviewed	Authorised	Issue Date

Description	Status	Revision	Drawn	Checked	Reviewed	Authorised	Issue Date

Description	Status	Revision	Drawn	Checked	Reviewed	Authorised	Issue Date

Description	Status	Revision	Drawn	Checked	Reviewed	Authorised	Issue Date

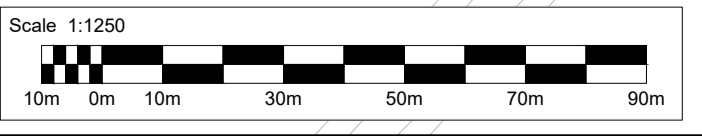
Description	Status	Revision	Drawn	Checked	Reviewed	Authorised	Issue Date

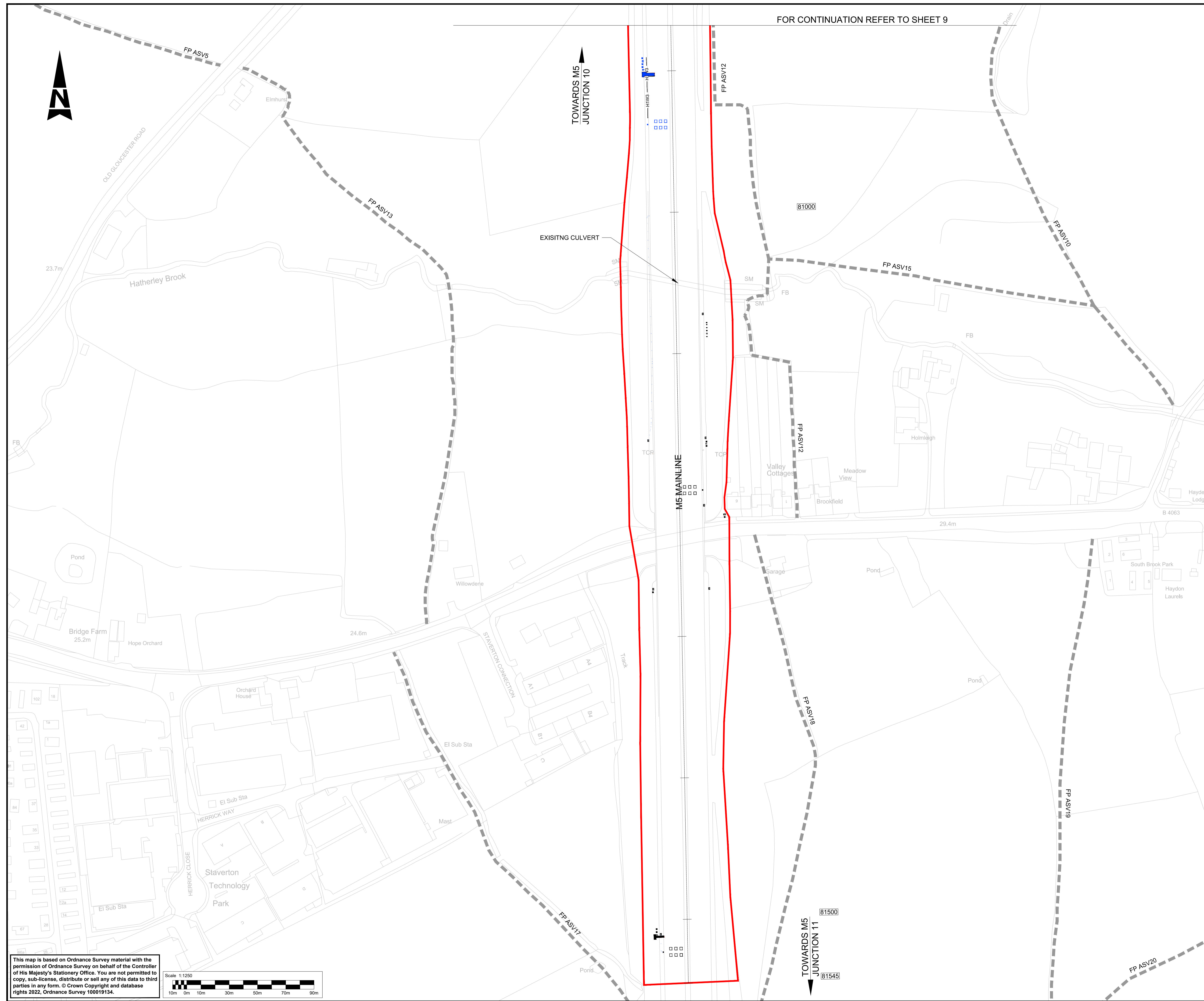
Description	Status	Revision	Drawn	Checked	Reviewed	Authorised	Issue Date

Description	Status	Revision	Drawn	Checked	Reviewed	Authorised	Issue Date

Description	Status	Revision	Drawn	Checked	Reviewed	Authorised	Issue Date

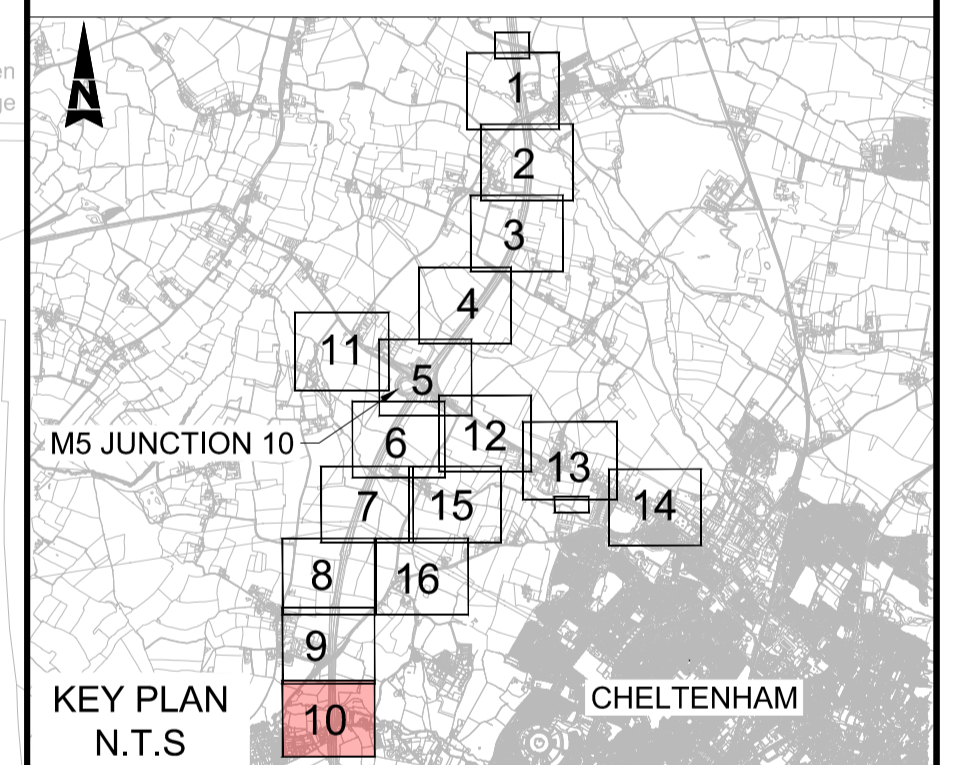
This map is based on Ordnance Survey material with the permission of Ordnance Survey on behalf of the Controller of His Majesty's Stationery Office. You are not permitted to copy, sub-license, distribute or sell any of this data to third parties in any form. © Crown Copyright and database rights 2022, Ordnance Survey 100019134.





NOTES:

1. THESE PLANS SHOULD BE READ IN CONJUNCTION WITH TR010063/APP/2.9 KEY PLAN AND TR010063/APP/2.9 KEY LEGEND.
2. THESE PLANS SHOULD BE READ IN CONJUNCTION WITH THE DEVELOPMENT CONSENT ORDER AND OTHER APPLICATION PLANS.



Description	Status	Revision	Drawn	Checked	Reviewed	Authorised	Issue Date

Description	Status	Revision	Drawn	Checked	Reviewed	Authorised	Issue Date

Description	Status	Revision	Drawn	Checked	Reviewed	Authorised	Issue Date

Description	Status	Revision	Drawn	Checked	Reviewed	Authorised	Issue Date

FIRST SUBMISSION							
Status	Revision	Drawn	Checked	Reviewed	Authorised	Issue Date	Status
A1	C01	NKRP	CJ	HC	BM	18/10/23	

DRAWING SUITABILITY							Status
APPROVED - PUBLISHED							A1

Project Title	M5 Junction 10 Improvements Scheme
---------------	------------------------------------

Drawing Title	GENERAL ARRANGEMENT PLANS REGULATION 5(2)(o) SHEET 10 OF 16
---------------	---

Drawing Number	TR010063/APP/2.9
----------------	------------------

Original Size	A1	Scale	1:1250	Project Ref. No.	5197035	Sheet	10 of 16	Rev.	C01
---------------	----	-------	--------	------------------	---------	-------	----------	------	-----

This map is based on Ordnance Survey material with the permission of Ordnance Survey on behalf of the Controller of His Majesty's Stationery Office. You are not permitted to copy, sub-license, distribute or sell any of this data to third parties in any form. © Crown Copyright and database rights 2022, Ordnance Survey 100019134.

AtkinsRéalis

5th Floor, Block 5
Shire Hall
Bearland
Gloucester
GL1 2TH