

M5 Junction 10 Improvements Scheme

Works Plans - Part 2 TR010063 - APP 2.4

Regulation 5 (2) (j)

Planning Act 2008

Infrastructure Planning (Applications: Prescribed Forms and Procedure) Regulations 2009

Volume 2
July 2024



Gloucestershire
COUNTY COUNCIL

THIS PAGE IS LEFT INTENTIONALLY BLANK

Infrastructure Planning Planning Act 2008

The Infrastructure Planning (Applications: Prescribed Forms and Procedure) Regulations 2009

M5 Junction 10 Improvements Scheme Development Consent Order 202[x]

2.4 Works Plans - Part 2

Regulation Number:	Regulation 5(2)(j)
Planning Inspectorate Scheme Reference	TR010063
Application Document Reference	TR010063 - APP 2.4
Author:	M5 Junction 10 Improvements Scheme Project Team

Version	Date	Status of Version
Rev 0	December 2023	DCO Application
Rev 1	July 2024	Deadline 1

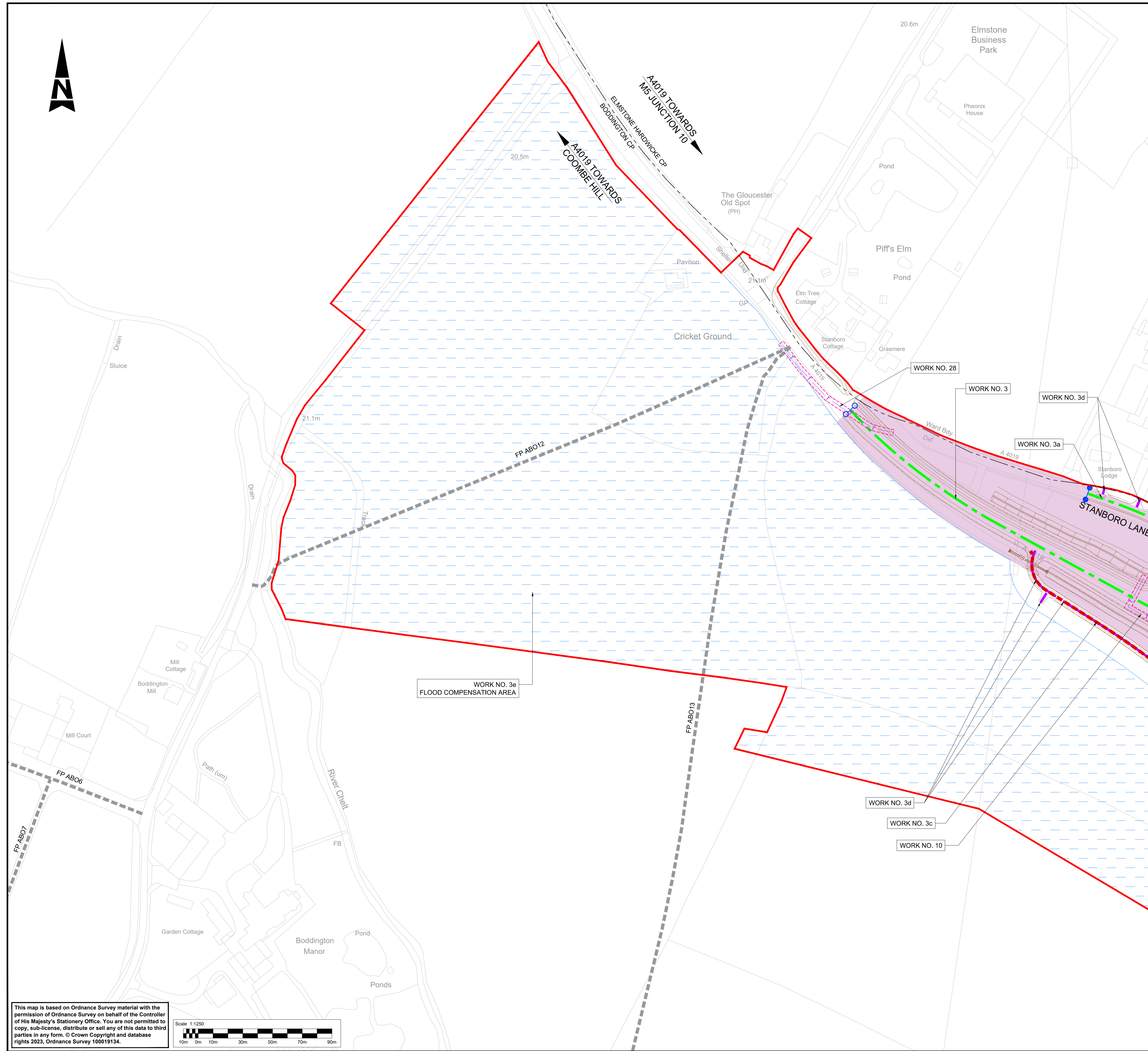
1. Schedule of plans included in the application

1.1. List of drawings in Part 1

Document title	Document number	Version
2.4 Works Plans – Key Plan Regulation 5(2)(j)	TR010063/APP/2.4	C01
2.4 Works Plans – Sheet 1 of 16 Regulation 5(2)(j)	TR010063/APP/2.4	C01
2.4 Works Plans – Sheet 2 of 16 Regulation 5(2)(j)	TR010063/APP/2.4	C01
2.4 Works Plans – Sheet 3 of 16 Regulation 5(2)(j)	TR010063/APP/2.4	C01
2.4 Works Plans – Sheet 4 of 16 Regulation 5(2)(j)	TR010063/APP/2.4	C02
2.4 Works Plans – Sheet 5 of 16 Regulation 5(2)(j)	TR010063/APP/2.4	C02
2.4 Works Plans – Sheet 6 of 16 Regulation 5(2)(j)	TR010063/APP/2.4	C01
2.4 Works Plans – Sheet 7 of 16 Regulation 5(2)(j)	TR010063/APP/2.4	C01
2.4 Works Plans – Sheet 8 of 16 Regulation 5(2)(j)	TR010063/APP/2.4	C01
2.4 Works Plans – Sheet 8 of 16 Regulation 5(2)(j)	TR010063/APP/2.4	C01
2.4 Works Plans – Sheet 9 of 16 Regulation 5(2)(j)	TR010063/APP/2.4	C01
2.4 Works Plans – Sheet 10 of 16 Regulation 5(2)(j)	TR010063/APP/2.4	C01

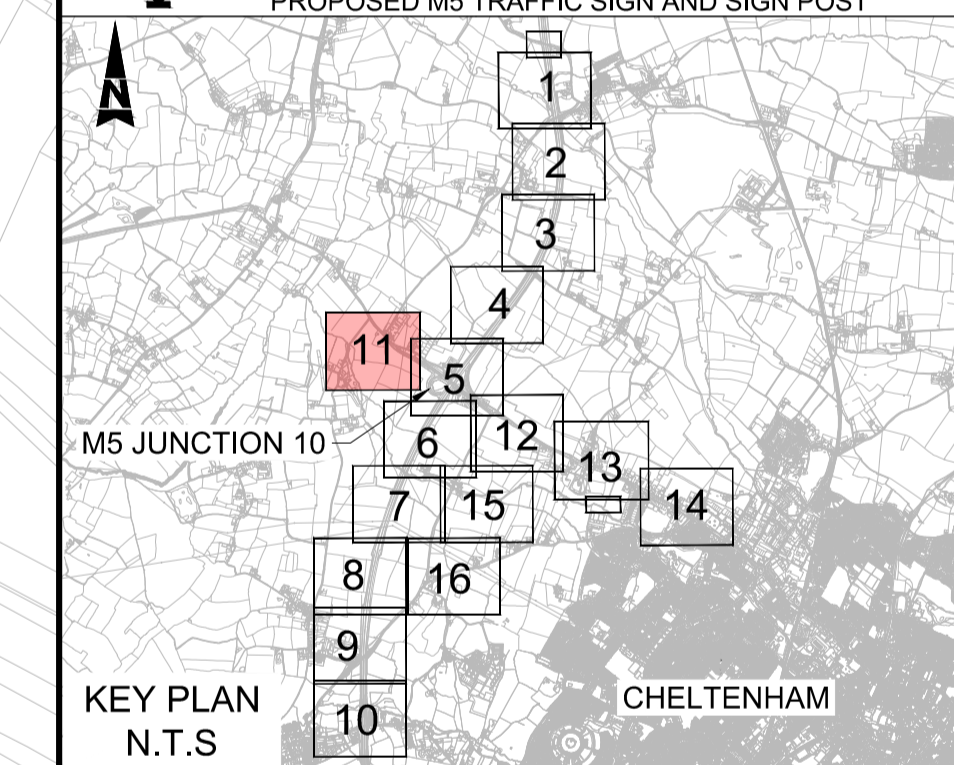
1.2. List of drawings in Part 2

Document title	Document number	Version
2.4 Works Plans – Sheet 11 of 16 Regulation 5(2)(j)	TR010063/APP/2.4	C01
2.4 Works Plans – Sheet 12 of 16 Regulation 5(2)(j)	TR010063/APP/2.4	C02
2.4 Works Plans – Sheet 13 of 16 Regulation 5(2)(j)	TR010063/APP/2.4	C01
2.4 Works Plans – Sheet 14 of 16 Regulation 5(2)(j)	TR010063/APP/2.4	C01
2.4 Works Plans – Sheet 15 of 16 Regulation 5(2)(j)	TR010063/APP/2.4	C02
2.4 Works Plans – Sheet 16 of 16 Regulation 5(2)(j)	TR010063/APP/2.4	C01



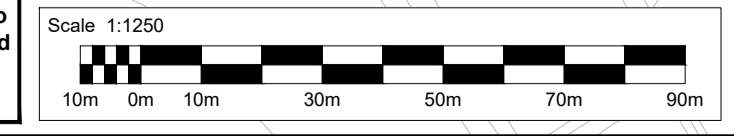
FOR CONTINUATION REFER TO SHEET 5

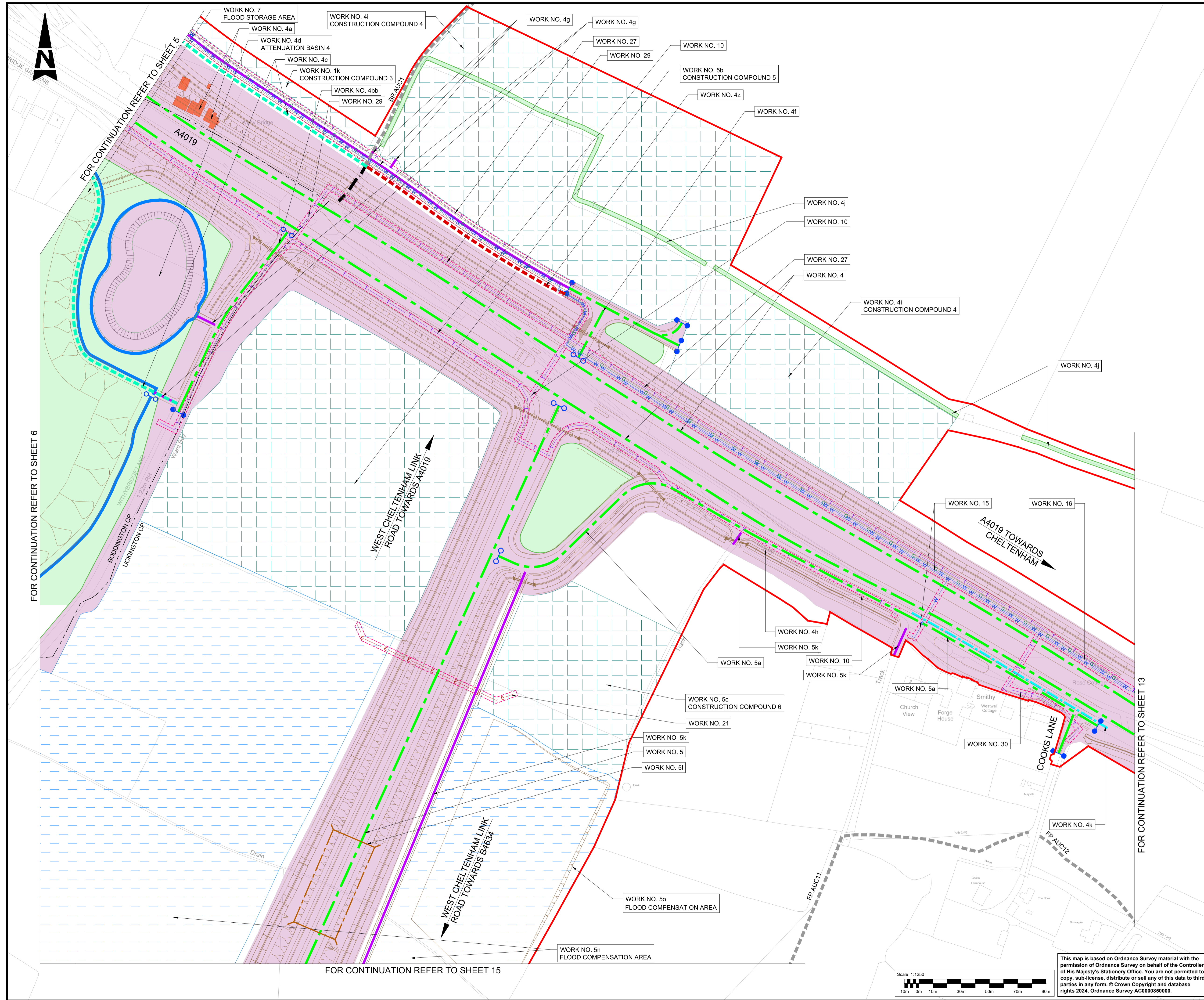
- NOTES:**
- THE WORKS PLANS SHOULD BE READ IN CONJUNCTION WITH THE DEVELOPMENT CONSENT ORDER AND OTHER APPLICATION PLANS.
- KEY**
- DEVELOPMENT CONSENT ORDER (DCO) LIMITS
 - SCHEME LAYOUT (SHOWN FOR ILLUSTRATIVE PURPOSES)
 - EXISTING ORDNANCE SURVEY DATA
 - PROPOSED BRIDGE STRUCTURE
 - PROPOSED UNDERPASS
 - PROPOSED CULVERT STRUCTURE
 - EXISTING HIGHWAY
 - HIGHWAY WORK CENTRE LINE
 - HIGHWAY WORK CENTRE LINE (BUS LANE)
 - PRIVATE MEANS OF ACCESS CENTRE LINE
 - HIGHWAY WORK LIMIT OF DEVIATION, WHERE NOT COINCIDENT WITH DCO LIMITS
 - COMMENCEMENT OF LINEAR HIGHWAY WORKS
 - TERMINATION OF LINEAR HIGHWAY WORKS
 - NON-LINEAR HIGHWAY WORK LIMIT, WHERE NOT COINCIDENT WITH DCO LIMITS
 - ENVIRONMENTAL BARRIER
 - UTILITY DIVERSION LIMIT OF DEVIATION, WHERE NOT COINCIDENT WITH DCO LIMITS
 - WATER DIVERSION (CENTRE LINE)
 - TELECOMMUNICATION/MEDIA CABLES DIVERSION (CENTRE LINE)
 - GAS DIVERSION (CENTRE LINE)
 - ELECTRICITY DIVERSION (CENTRE LINE)
 - SITE COMPOUND, SOIL STORAGE OR OTHER TEMPORARY WORKS SITE
 - ENVIRONMENTAL COMPENSATION AND MITIGATION WORKS
 - ENVIRONMENTAL WORK BOUNDARY, WHERE NOT COINCIDENT WITH DCO BOUNDARY
 - EXISTING PUBLIC RIGHT OF WAY (PROW)
 - EXISTING PUBLIC RIGHT OF WAY TO BE STOPPED UP
 - PROPOSED FOOTPATH
 - PROPOSED BRIDLEWAY
 - PARISH BOUNDARY
 - PROPOSED DITCHES
 - PROPERTIES TO BE DEMOLISHED
 - BAT HOUSE
 - FLOOD COMPENSATION AREA
 - PROPOSED/EXISTING GANTRY
 - PROPOSED M5 TRAFFIC SIGN AND SIGN POST



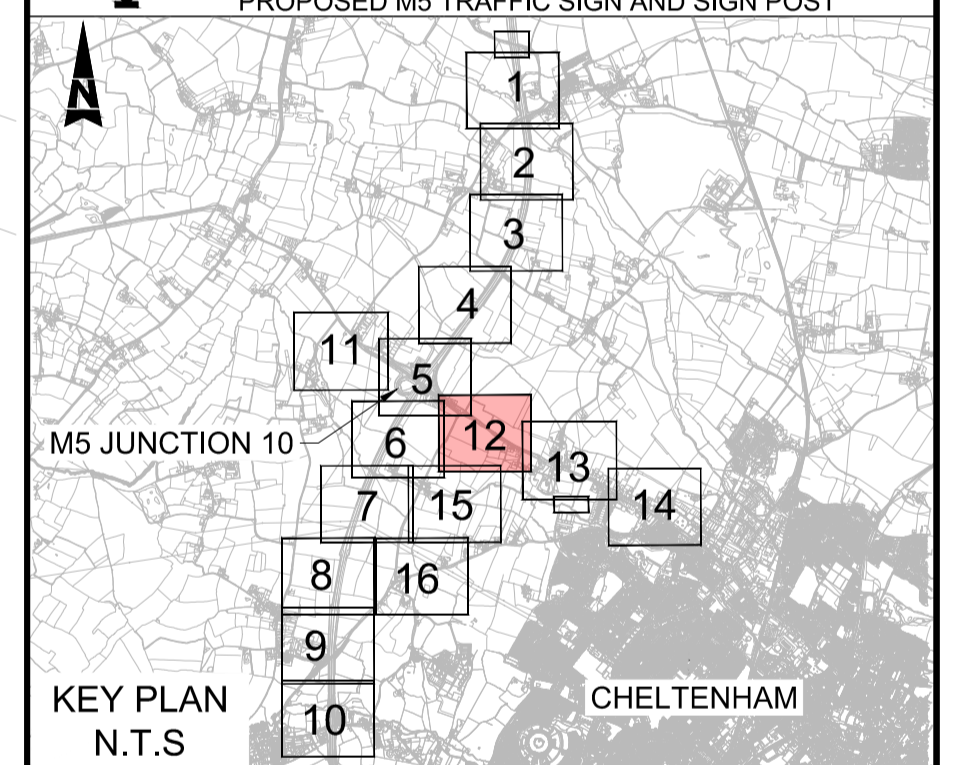
Description						
Status	Revision	Drawn	Checked	Reviewed	Authorised	Issue Date
Description						
Status	Revision	Drawn	Checked	Reviewed	Authorised	Issue Date
Description						
Status	Revision	Drawn	Checked	Reviewed	Authorised	Issue Date
Description						
FIRST SUBMISSION						
Status	Revision	Drawn	Checked	Reviewed	Authorised	Issue Date
A1	C01	NKRP	CJ	HC	BM	18/10/23
Drawing Suitability						Status
APPROVED - PUBLISHED						A1
Project Title						
M5 Junction 10 Improvements Scheme						
Drawing Title						
WORKS PLANS REGULATION 5(2)(j) SHEET 11 OF 16						
Drawing Number						
TR010063/APP/2.4						
Original Size	Scale	Project Ref. No.	Sheet	Rev.		
A1	1:1250	5197035	11 of 16	C01		

This map is based on Ordnance Survey material with the permission of Ordnance Survey on behalf of the Controller of His Majesty's Stationery Office. You are not permitted to copy, sub-license, distribute or sell any of this data to third parties in any form. © Crown Copyright and database rights 2023, Ordnance Survey 100019134.





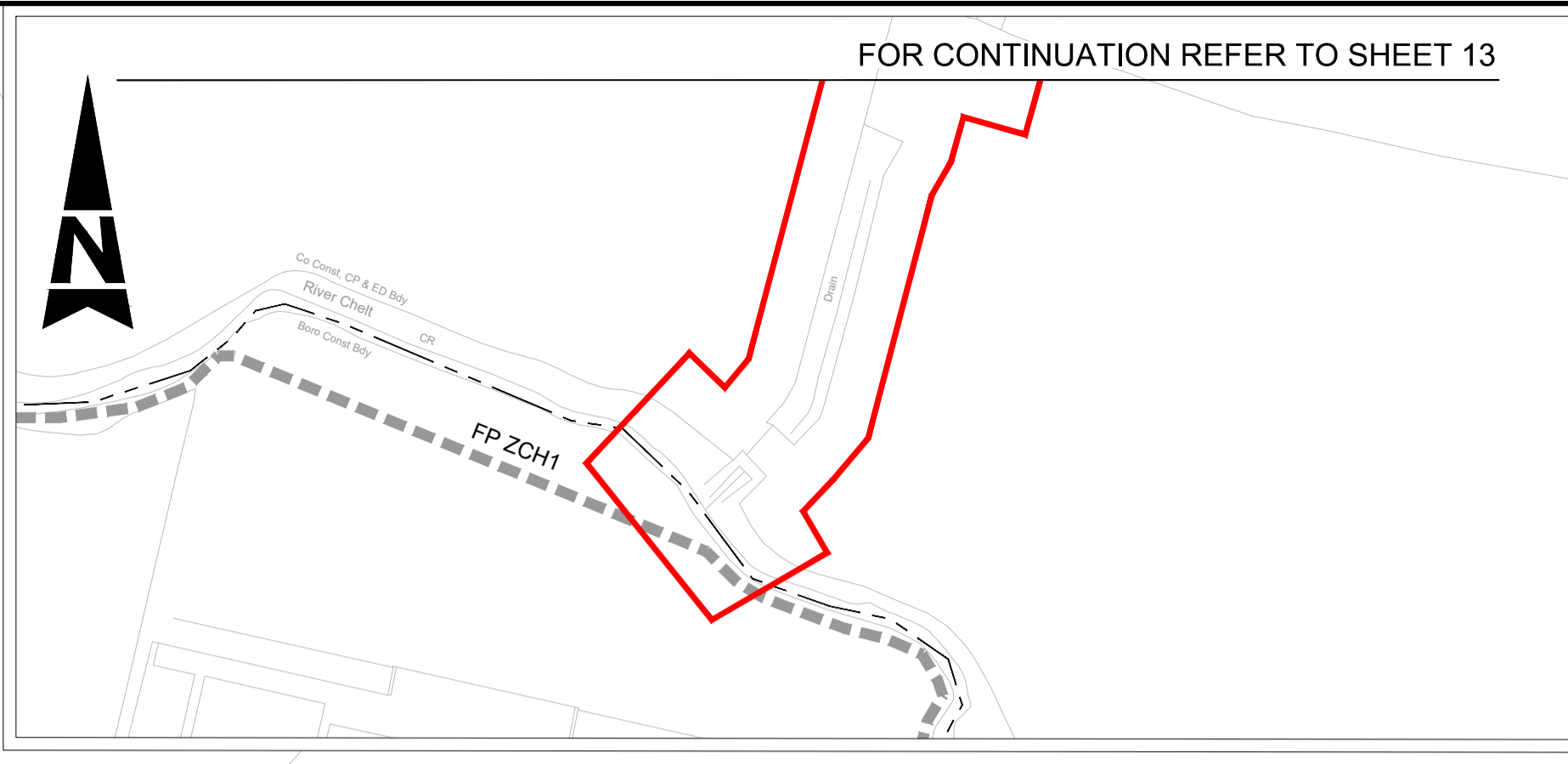
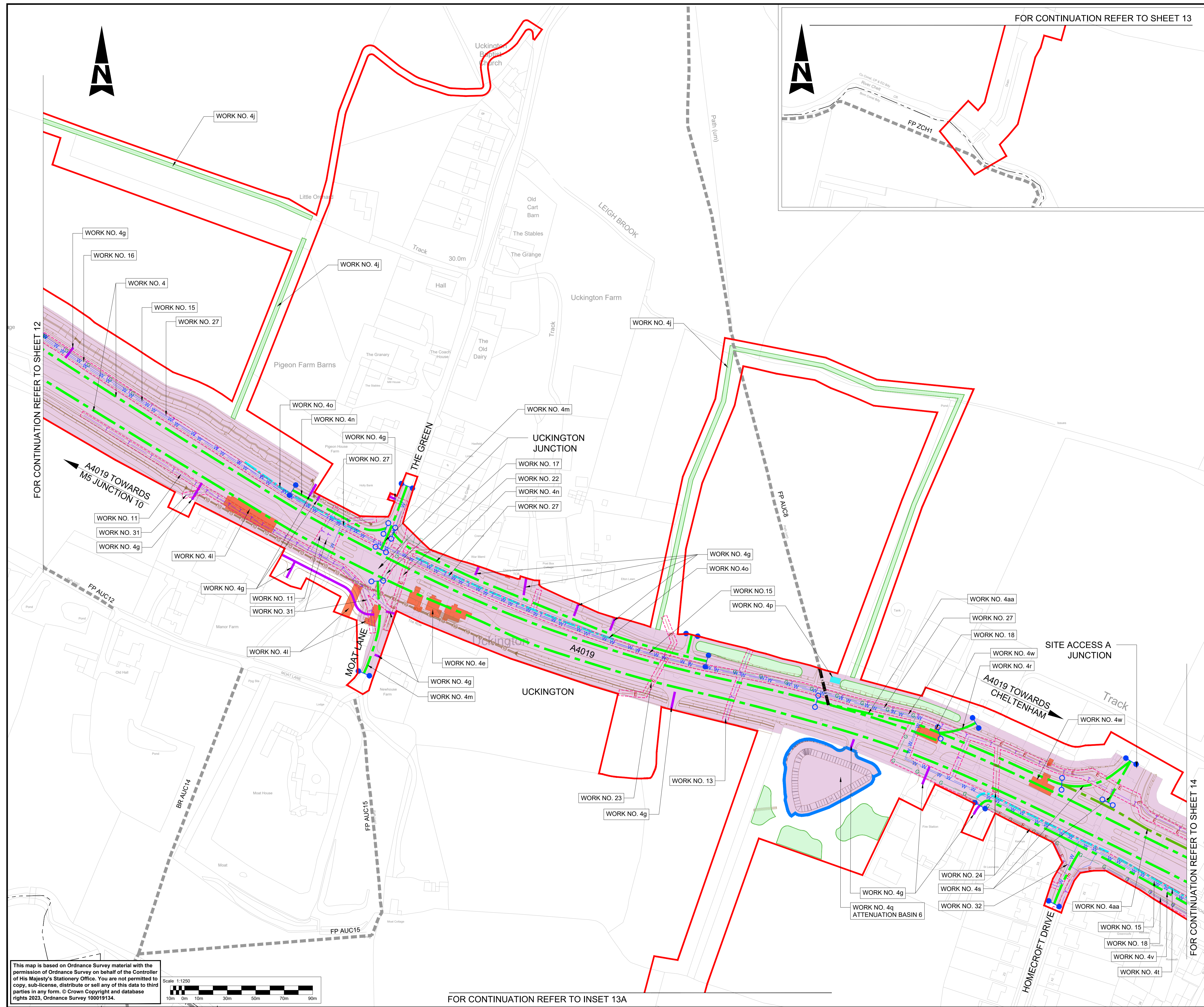
- NOTES:**
 1. THE WORKS PLANS SHOULD BE READ IN CONJUNCTION WITH THE DEVELOPMENT CONSENT ORDER AND OTHER APPLICATION PLANS.
- KEY**
- DEVELOPMENT CONSENT ORDER (DCO) LIMITS
 - SCHEME LAYOUT (SHOWN FOR ILLUSTRATIVE PURPOSES)
 - EXISTING ORDNANCE SURVEY DATA
 - PROPOSED BRIDGE STRUCTURE
 - PROPOSED UNDERPASS
 - PROPOSED CULVERT STRUCTURE
 - EXISTING HIGHWAY
 - HIGHWAY WORK CENTRE LINE
 - HIGHWAY WORK CENTRE LINE (BUS LANE)
 - PRIVATE MEANS OF ACCESS CENTRE LINE
 - HIGHWAY WORK LIMIT OF DEVIATION, WHERE NOT COINCIDENT WITH DCO LIMITS
 - COMMENCEMENT OF LINEAR HIGHWAY WORKS
 - TERMINATION OF LINEAR HIGHWAY WORKS
 - NON-LINEAR HIGHWAY WORK LIMIT, WHERE NOT COINCIDENT WITH DCO LIMITS
 - ENVIRONMENTAL BARRIER
 - UTILITY DIVERSION LIMIT OF DEVIATION, WHERE NOT COINCIDENT WITH DCO LIMITS
 - WATER DIVERSION (CENTRE LINE)
 - TELECOMMUNICATION/MEDIA CABLES DIVERSION (CENTRE LINE)
 - GAS DIVERSION (CENTRE LINE)
 - ELECTRICITY DIVERSION (CENTRE LINE)
 - SITE COMPOUND, SOIL STORAGE OR OTHER TEMPORARY WORKS SITE
 - ENVIRONMENTAL COMPENSATION AND MITIGATION WORKS
 - ENVIRONMENTAL WORK BOUNDARY, WHERE NOT COINCIDENT WITH DCO BOUNDARY
 - FP XXX — EXISTING PUBLIC RIGHT OF WAY (PROW)
 - X — EXISTING PUBLIC RIGHT OF WAY TO BE STOPPED UP
 - PROPOSED FOOTPATH
 - PROPOSED BRIDLEWAY
 - PARISH BOUNDARY
 - PROPOSED DITCHES
 - PROPERTIES TO BE DEMOLISHED
 - BAT HOUSE
 - FLOOD COMPENSATION AREA
 - PROPOSED/EXISTING GANTRY
 - PROPOSED M5 TRAFFIC SIGN AND SIGN POST



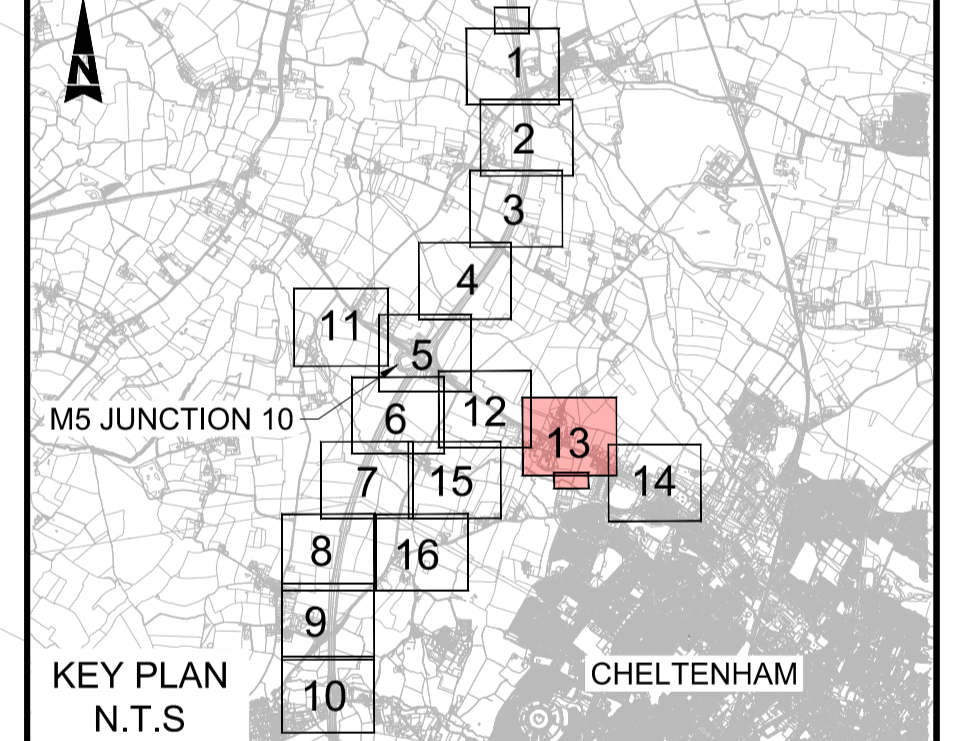
Description	Status	Revision	Drawn	Checked	Reviewed	Authorised	Issue Date
NOT ISSUED	A1	C01	NKRP	NKRP	NKRP	NKRP	21/06/24
MINOR AMENDMENTS	A1	C02	NKRP	CG	CJ	LJ	24/07/24

Drawing Suitability: APPROVED - PUBLISHED Status: A1

Project Title	M5 Junction 10 Improvements Scheme
Drawing Title	WORKS PLANS REGULATION 5(2)(j) SHEET 12 OF 16
Drawing Number	TR010063/APP/2.4
Original Size: A1	Scale: 1:1250 Project Ref. No.: 5228847 Sheet: 12 of 16 Rev: C02



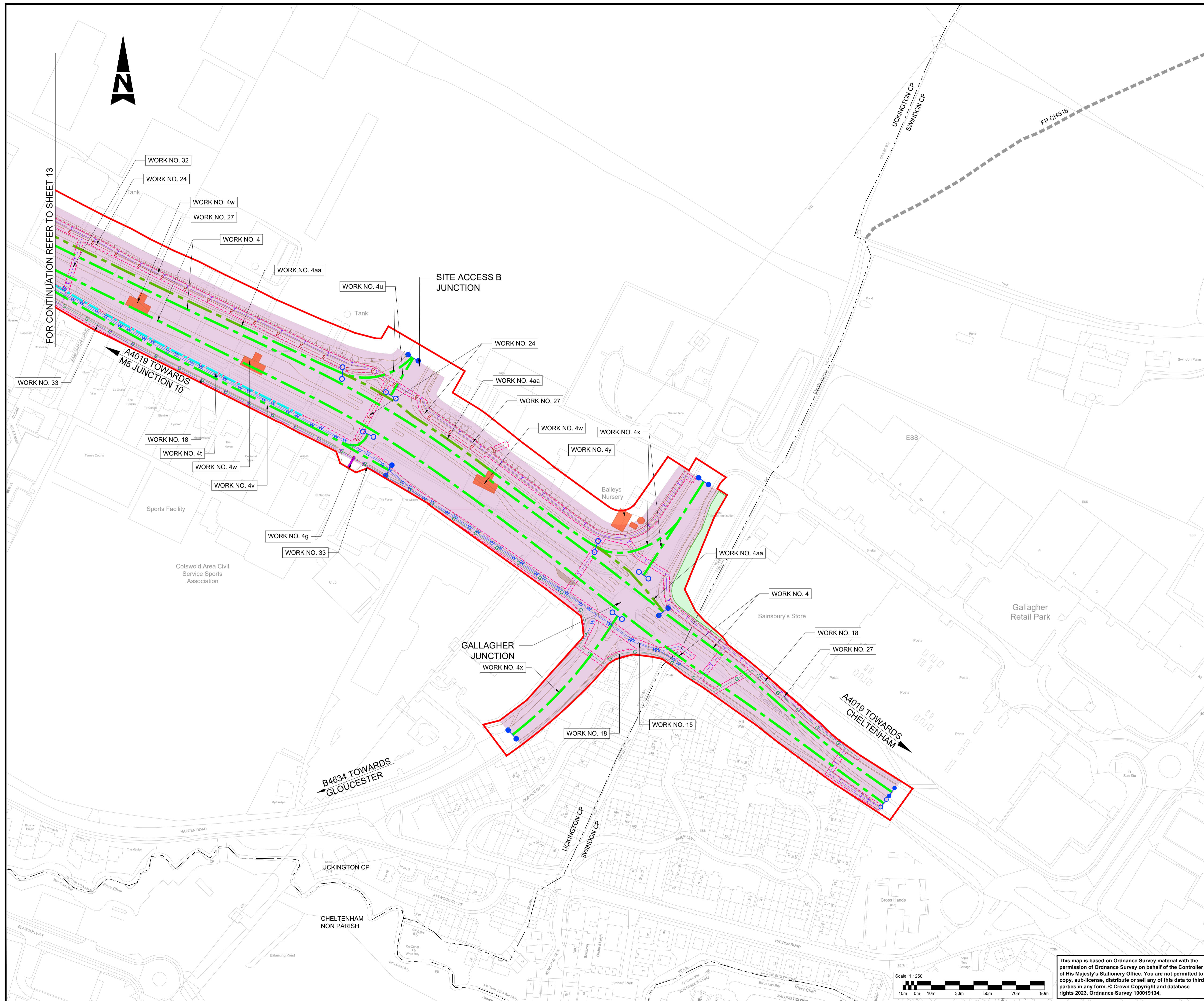
- NOTES:**
- THE WORKS PLANS SHOULD BE READ IN CONJUNCTION WITH THE DEVELOPMENT CONSENT ORDER AND OTHER APPLICATION PLANS.
- KEY**
- DEVELOPMENT CONSENT ORDER (DCO) LIMITS
 - SCHEME LAYOUT (SHOWN FOR ILLUSTRATIVE PURPOSES)
 - EXISTING ORDNANCE SURVEY DATA
 - PROPOSED BRIDGE STRUCTURE
 - PROPOSED UNDERPASS
 - PROPOSED CULVERT STRUCTURE
 - EXISTING HIGHWAY
 - HIGHWAY WORK CENTRE LINE
 - HIGHWAY WORK CENTRE LINE (BUS LANE)
 - PRIVATE MEANS OF ACCESS CENTRE LINE
 - HIGHWAY WORK LIMIT OF DEVIATION, WHERE NOT COINCIDENT WITH DCO LIMITS
 - COMMENCEMENT OF LINEAR HIGHWAY WORKS
 - TERMINATION OF LINEAR HIGHWAY WORKS
 - NON-LINEAR HIGHWAY WORK LIMIT, WHERE NOT COINCIDENT WITH DCO LIMITS
 - ENVIRONMENTAL BARRIER
 - UTILITY DIVERSION LIMIT OF DEVIATION, WHERE NOT COINCIDENT WITH DCO LIMITS
 - WATER DIVERSION (CENTRE LINE)
 - TELECOMMUNICATION/MEDIA CABLES DIVERSION (CENTRE LINE)
 - GAS DIVERSION (CENTRE LINE)
 - ELECTRICITY DIVERSION (CENTRE LINE)
 - SITE COMPOUND, SOIL STORAGE OR OTHER TEMPORARY WORKS SITE
 - ENVIRONMENTAL COMPENSATION AND MITIGATION WORKS
 - ENVIRONMENTAL WORK BOUNDARY, WHERE NOT COINCIDENT WITH DCO BOUNDARY
 - FP XXX - EXISTING PUBLIC RIGHT OF WAY (PROW)
 - X - EXISTING PUBLIC RIGHT OF WAY TO BE STOPPED UP
 - PROPOSED FOOTPATH
 - PROPOSED BRIDLEWAY
 - PARISH BOUNDARY
 - PROPOSED DITCHES
 - PROPERTIES TO BE DEMOLISHED
 - BAT HOUSE
 - FLOOD COMPENSATION AREA
 - PROPOSED/EXISTING GANTRY
 - PROPOSED M5 TRAFFIC SIGN AND SIGN POST



Description	Status	Revision	Drawn	Checked	Reviewed	Authorised	Issue Date
Description	Status	Revision	Drawn	Checked	Reviewed	Authorised	Issue Date
Description	Status	Revision	Drawn	Checked	Reviewed	Authorised	Issue Date
Description	Status	Revision	Drawn	Checked	Reviewed	Authorised	Issue Date
FIRST SUBMISSION	A1	C01	NKRP	CJ	HC	BM	18/10/23
Drawing Suitability	APPROVED - PUBLISHED						Status
							A1
Project Title	M5 Junction 10 Improvements Scheme						
Drawing Title	WORKS PLANS REGULATION 5(2)(j) SHEET 13 OF 16						
Drawing Number	TR010063/APP/2.4						
Original Size	A1	Scale	1:1250	Project Ref. No.	5197035	Sheet	13 of 16
							Rev. C01

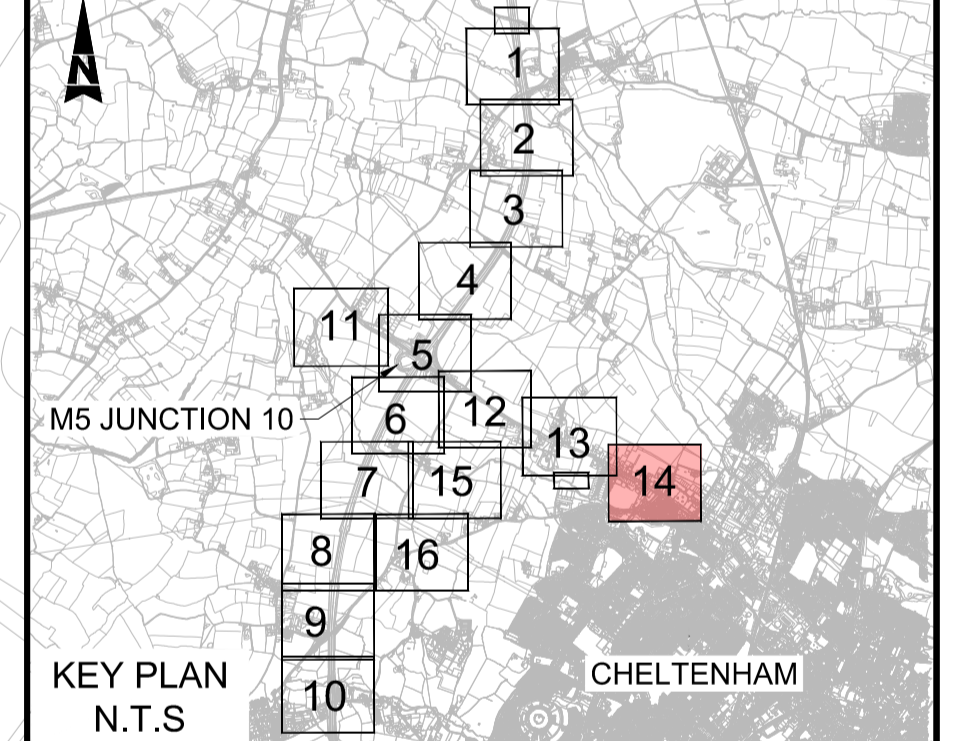
This map is based on Ordnance Survey material with the permission of Ordnance Survey on behalf of the Controller of His Majesty's Stationery Office. You are not permitted to copy, sub-license, distribute or sell any of this data to third parties in any form. © Crown Copyright and database rights 2023, Ordnance Survey 100019134.

Scale 1:1250



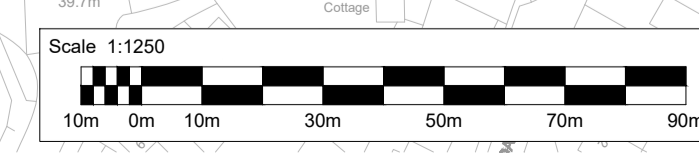
NOTES:
 1. THE WORKS PLANS SHOULD BE READ IN CONJUNCTION WITH THE DEVELOPMENT CONSENT ORDER AND OTHER APPLICATION PLANS.

- KEY**
- DEVELOPMENT CONSENT ORDER (DCO) LIMITS
 - SCHEME LAYOUT (SHOWN FOR ILLUSTRATIVE PURPOSES)
 - EXISTING ORDNANCE SURVEY DATA
 - PROPOSED BRIDGE STRUCTURE
 - PROPOSED UNDERPASS
 - PROPOSED CULVERT STRUCTURE
 - EXISTING HIGHWAY
 - HIGHWAY WORK CENTRE LINE
 - HIGHWAY WORK CENTRE LINE (BUS LANE)
 - PRIVATE MEANS OF ACCESS CENTRE LINE
 - HIGHWAY WORK LIMIT OF DEVIATION, WHERE NOT COINCIDENT WITH DCO LIMITS
 - COMMENCEMENT OF LINEAR HIGHWAY WORKS
 - TERMINATION OF LINEAR HIGHWAY WORKS
 - NON-LINEAR HIGHWAY WORK LIMIT, WHERE NOT COINCIDENT WITH DCO LIMITS
 - ENVIRONMENTAL BARRIER
 - UTILITY DIVERSION LIMIT OF DEVIATION, WHERE NOT COINCIDENT WITH DCO LIMITS
 - WATER DIVERSION (CENTRE LINE)
 - TELECOMMUNICATION/MEDIA CABLES DIVERSION (CENTRE LINE)
 - GAS DIVERSION (CENTRE LINE)
 - ELECTRICITY DIVERSION (CENTRE LINE)
 - SITE COMPOUND, SOIL STORAGE OR OTHER TEMPORARY WORKS SITE
 - ENVIRONMENTAL COMPENSATION AND MITIGATION WORKS
 - ENVIRONMENTAL WORK BOUNDARY, WHERE NOT COINCIDENT WITH DCO BOUNDARY
 - FP XXX - EXISTING PUBLIC RIGHT OF WAY (PROW)
 - PROPOSED FOOTPATH
 - PROPOSED BRIDLEWAY
 - PARISH BOUNDARY
 - PROPOSED DITCHES
 - PROPERTIES TO BE DEMOLISHED
 - BAT HOUSE
 - FLOOD COMPENSATION AREA
 - PROPOSED/EXISTING GANTRY
 - PROPOSED M5 TRAFFIC SIGN AND SIGN POST



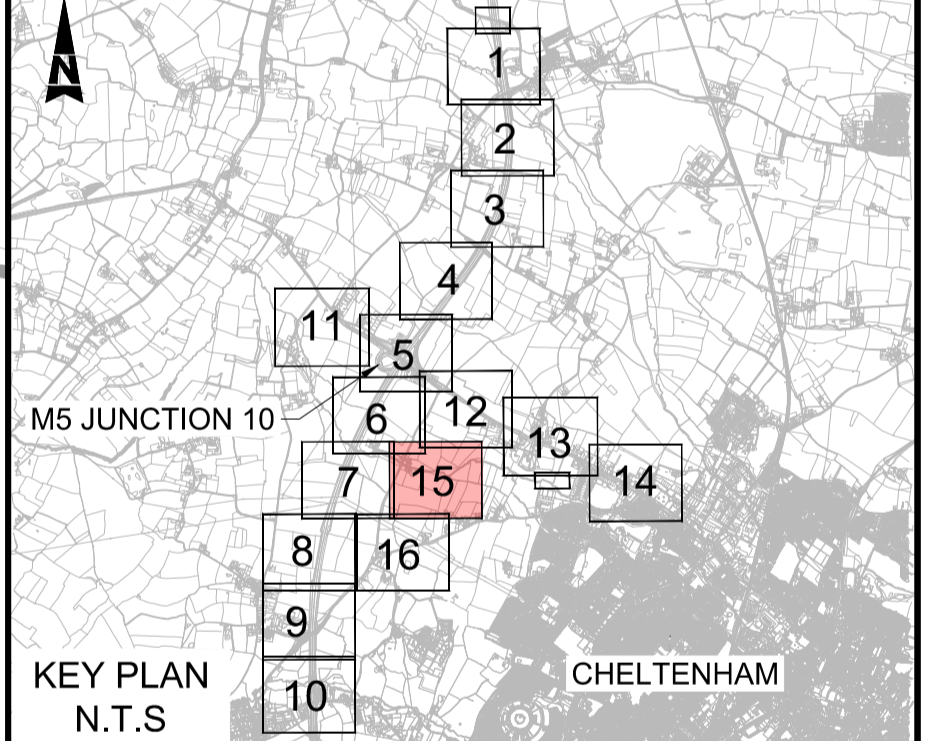
Description						
Status	Revision	Drawn	Checked	Reviewed	Authorised	Issue Date
Description						
Status	Revision	Drawn	Checked	Reviewed	Authorised	Issue Date
Description						
Status	Revision	Drawn	Checked	Reviewed	Authorised	Issue Date
Description						
FIRST SUBMISSION						
Status	Revision	Drawn	Checked	Reviewed	Authorised	Issue Date
A1	C01	NKRP	CJ	HC	BM	18/10/23
Drawing Suitability						Status
APPROVED - PUBLISHED						A1
Project Title						
M5 Junction 10 Improvements Scheme						
Drawing Title						
WORKS PLANS REGULATION 5(2)(j) SHEET 14 OF 16						
Drawing Number						
TR010063/APP/2.4						
Original Size:	A1	Scale:	1:1250	Project Ref. No.:	5197035	Sheet: 14 of 16 Rev: C01

This map is based on Ordnance Survey material with the permission of Ordnance Survey on behalf of the Controller of His Majesty's Stationery Office. You are not permitted to copy, sub-license, distribute or sell any of this data to third parties in any form. © Crown Copyright and database rights 2023, Ordnance Survey 100019134.





- NOTES:**
- THE WORKS PLANS SHOULD BE READ IN CONJUNCTION WITH THE DEVELOPMENT CONSENT ORDER AND OTHER APPLICATION PLANS.
- KEY**
- DEVELOPMENT CONSENT ORDER (DCO) LIMITS
 - SCHEME LAYOUT (SHOWN FOR ILLUSTRATIVE PURPOSES)
 - EXISTING ORDNANCE SURVEY DATA
 - PROPOSED BRIDGE STRUCTURE
 - PROPOSED UNDERPASS
 - PROPOSED CULVERT STRUCTURE
 - EXISTING HIGHWAY
 - HIGHWAY WORK CENTRE LINE
 - HIGHWAY WORK CENTRE LINE (BUS LANE)
 - PRIVATE MEANS OF ACCESS CENTRE LINE
 - HIGHWAY WORK LIMIT OF DEVIATION, WHERE NOT COINCIDENT WITH DCO LIMITS
 - COMMENCEMENT OF LINEAR HIGHWAY WORKS
 - TERMINATION OF LINEAR HIGHWAY WORKS
 - NON-LINEAR HIGHWAY WORK LIMIT, WHERE NOT COINCIDENT WITH DCO LIMITS
 - ENVIRONMENTAL BARRIER
 - UTILITY DIVERSION LIMIT OF DEVIATION, WHERE NOT COINCIDENT WITH DCO LIMITS
 - WATER DIVERSION (CENTRE LINE)
 - TELECOMMUNICATION/MEDIA CABLES DIVERSION (CENTRE LINE)
 - GAS DIVERSION (CENTRE LINE)
 - ELECTRICITY DIVERSION (CENTRE LINE)
 - SITE COMPOUND, SOIL STORAGE OR OTHER TEMPORARY WORKS SITE
 - ENVIRONMENTAL COMPENSATION AND MITIGATION WORKS
 - ENVIRONMENTAL WORK BOUNDARY, WHERE NOT COINCIDENT WITH DCO BOUNDARY
 - FP XXX - EXISTING PUBLIC RIGHT OF WAY (PROW)
 - X - EXISTING PUBLIC RIGHT OF WAY TO BE STOPPED UP
 - PROPOSED FOOTPATH
 - PROPOSED BRIDLEWAY
 - PARISH BOUNDARY
 - PROPOSED DITCHES
 - PROPERTIES TO BE DEMOLISHED
 - BAT HOUSE
 - FLOOD COMPENSATION AREA
 - PROPOSED/EXISTING GANTRY
 - PROPOSED M5 TRAFFIC SIGN AND SIGN POST



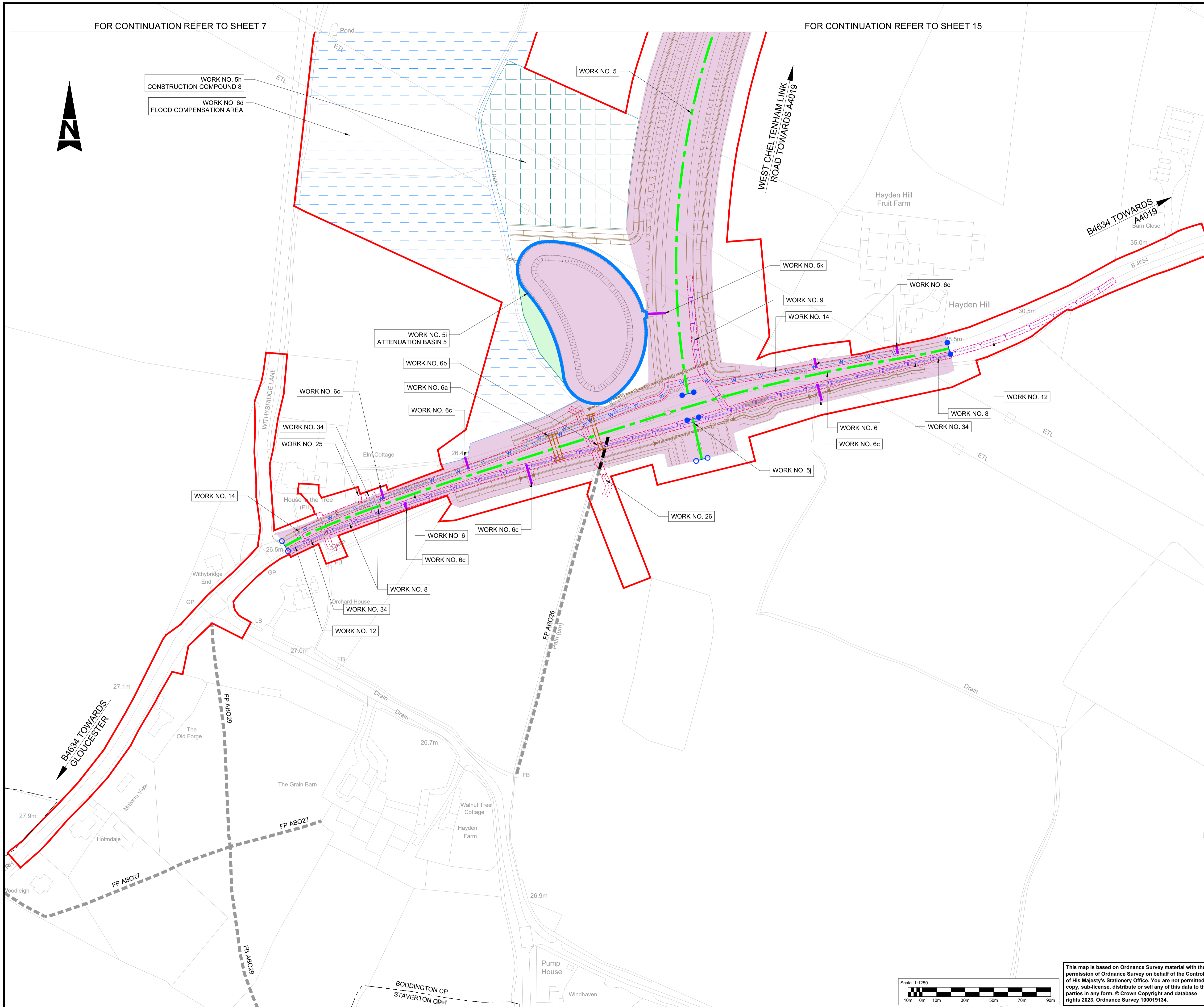
Description	Status	Revision	Drawn	Checked	Reviewed	Authorised	Issue Date
NOT ISSUED	A1	C01	NKRP	NKRP	NKRP	NKRP	21/06/24
MINOR AMENDMENTS	A1	C02	NKRP	CG	CJ	LJ	24/07/24
Drawing Suitability	APPROVED - PUBLISHED						Status
Project Title	M5 Junction 10 Improvements Scheme						
Drawing Title	WORKS PLANS REGULATION 5(2)(j) SHEET 15 OF 16						
Drawing Number	TR010063/APP/2.4						
Original Size	A1	Scale	1:1250	Project Ref. No.	5228847	Sheet	15 of 16
						Rev.	C02

FOR CONTINUATION REFER TO SHEET 7

FOR CONTINUATION REFER TO SHEET 15



WORK NO. 5h
CONSTRUCTION COMPOUND 8
WORK NO. 6d
FLOOD COMPENSATION AREA

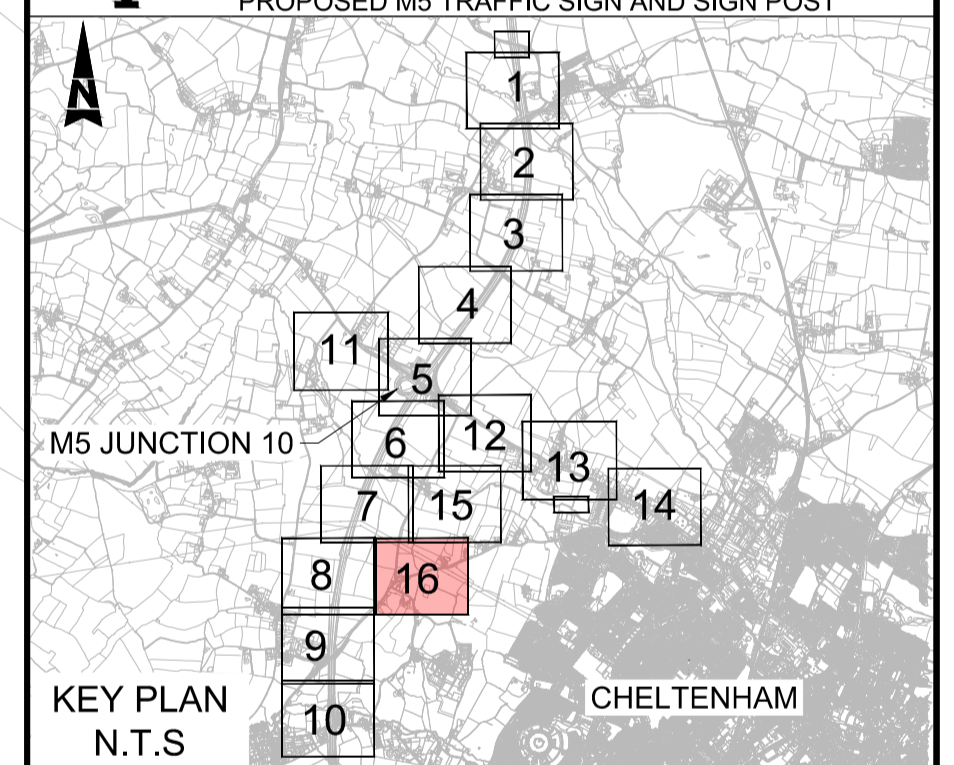


NOTES:

- THE WORKS PLANS SHOULD BE READ IN CONJUNCTION WITH THE DEVELOPMENT CONSENT ORDER AND OTHER APPLICATION PLANS.

KEY

- DEVELOPMENT CONSENT ORDER (DCO) LIMITS
- SCHEME LAYOUT (SHOWN FOR ILLUSTRATIVE PURPOSES)
- EXISTING ORDNANCE SURVEY DATA
- PROPOSED BRIDGE STRUCTURE
- PROPOSED UNDERPASS
- PROPOSED CULVERT STRUCTURE
- EXISTING HIGHWAY
- HIGHWAY WORK CENTRE LINE
- HIGHWAY WORK CENTRE LINE (BUS LANE)
- PRIVATE MEANS OF ACCESS CENTRE LINE
- HIGHWAY WORK LIMIT OF DEVIATION, WHERE NOT COINCIDENT WITH DCO LIMITS
- COMMENCEMENT OF LINEAR HIGHWAY WORKS
- TERMINATION OF LINEAR HIGHWAY WORKS
- NON-LINEAR HIGHWAY WORK LIMIT, WHERE NOT COINCIDENT WITH DCO LIMITS
- ENVIRONMENTAL BARRIER
- UTILITY DIVERSION LIMIT OF DEVIATION, WHERE NOT COINCIDENT WITH DCO LIMITS
- WATER DIVERSION (CENTRE LINE)
- TELECOMMUNICATION/MEDIA CABLES DIVERSION (CENTRE LINE)
- GAS DIVERSION (CENTRE LINE)
- ELECTRICITY DIVERSION (CENTRE LINE)
- SITE COMPOUND, SOIL STORAGE OR OTHER TEMPORARY WORKS SITE
- ENVIRONMENTAL COMPENSATION AND MITIGATION WORKS
- ENVIRONMENTAL WORK BOUNDARY, WHERE NOT COINCIDENT WITH DCO BOUNDARY
- FP XXX - EXISTING PUBLIC RIGHT OF WAY (PROW)
- X - EXISTING PUBLIC RIGHT OF WAY TO BE STOPPED UP
- PROPOSED FOOTPATH
- PROPOSED BRIDLEWAY
- PARISH BOUNDARY
- PROPOSED DITCHES
- PROPERTIES TO BE DEMOLISHED
- BAT HOUSE
- FLOOD COMPENSATION AREA
- PROPOSED/EXISTING GANTRY
- PROPOSED M5 TRAFFIC SIGN AND SIGN POST



Description	Status	Revision	Drawn	Checked	Reviewed	Authorised	Issue Date

FIRST SUBMISSION

Status	A1	Revision	C01	Drawn	NKRP	Checked	CJ	Reviewed	HC	Authorised	BM	Issue Date	18/10/23
--------	----	----------	-----	-------	------	---------	----	----------	----	------------	----	------------	----------

Drawing Suitability: **APPROVED - PUBLISHED** Status: **A1**

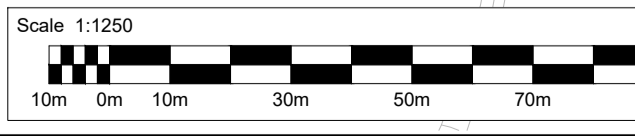
Project Title: **M5 Junction 10 Improvements Scheme**

Drawing Title: **WORKS PLANS
REGULATION 5(2)(j)
SHEET 16 OF 16**

Drawing Number: **TR010063/APP/2.4**

Original Size:	A1	Scale:	1:1250	Project Ref. No.:	5197035	Sheet:	16 of 16	Rev:	C01
----------------	----	--------	--------	-------------------	---------	--------	----------	------	-----

This map is based on Ordnance Survey material with the permission of Ordnance Survey on behalf of the Controller of His Majesty's Stationery Office. You are not permitted to copy, sub-license, distribute or sell any of this data to third parties in any form. © Crown Copyright and database rights 2023, Ordnance Survey 100019134.



AtkinsRéalis

5th Floor, Block B
Shire Wall
Bearland
Gloucester
GL1 2TH