

M5 Junction 10 Improvements Scheme

Environmental Statement Appendix 1.3 – Scheme figures TR010063 - APP 6.15

Regulation 5 (2) (a)

Planning Act 2008

Infrastructure Planning (Applications: Prescribed Forms and Procedure) Regulations 2009

Volume 6
December 2023

THIS PAGE IS LEFT INTENTIONALLY BLANK

Infrastructure Planning Planning Act 2008

The Infrastructure Planning (Applications: Prescribed Forms and Procedure) Regulations 2009

M5 Junction 10 Improvements Scheme Development Consent Order 202[x]

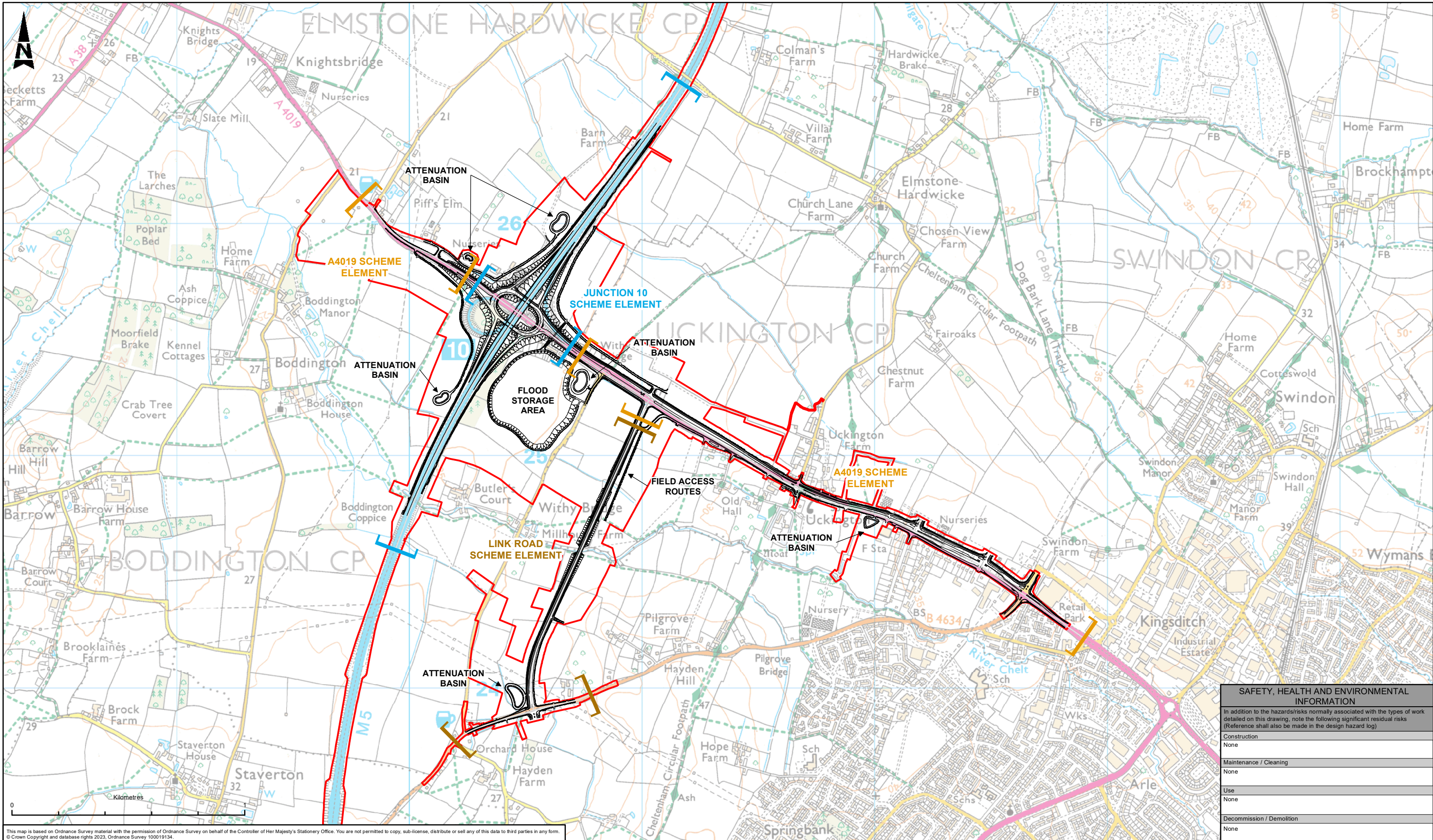
6.15 Environmental Statement: Appendix 1.3 – Scheme figures

Regulation Number:	Regulation 5(2)(a)
Planning Inspectorate Scheme Reference	TR010063
Application Document Reference	TR010063/APP/6.15
Author:	M5 Junction 10 Improvements Scheme Project Team

Version	Date	Status of Version
Rev 0	December 2023	DCO Application

1. Schedule of figures included in this application document

Figure reference	Document title	Sheet	Document number	Revision
2-1	Scheme overview	1 of 1	GCCM5J10-ATK-EGN-ZZ-GS-GI-000001	0
3-2	The six options identified at the TAR workshop	1 of 1	GCCM5J10-ATK-EGN-ZZ-GS-GI-000005	0
3-3	All five options carried forward to appraisal stage	1 of 1	GCCM5J10-ATK-EGN-ZZ-GS-GI-000006	0



This map is based on Ordnance Survey material with the permission of Ordnance Survey on behalf of the Controller of Her Majesty's Stationery Office. You are not permitted to copy, sub-license, distribute or sell any of this data to third parties in any form. © Crown Copyright and database rights 2023, Ordnance Survey 100019134.

LEGEND

- SCHEME ALIGNMENT
- ▭ ORDER LIMITS

SAFETY, HEALTH AND ENVIRONMENTAL INFORMATION

In addition to the hazards/risks normally associated with the types of work detailed on this drawing, note the following significant residual risks (Reference shall also be made in the design hazard log)

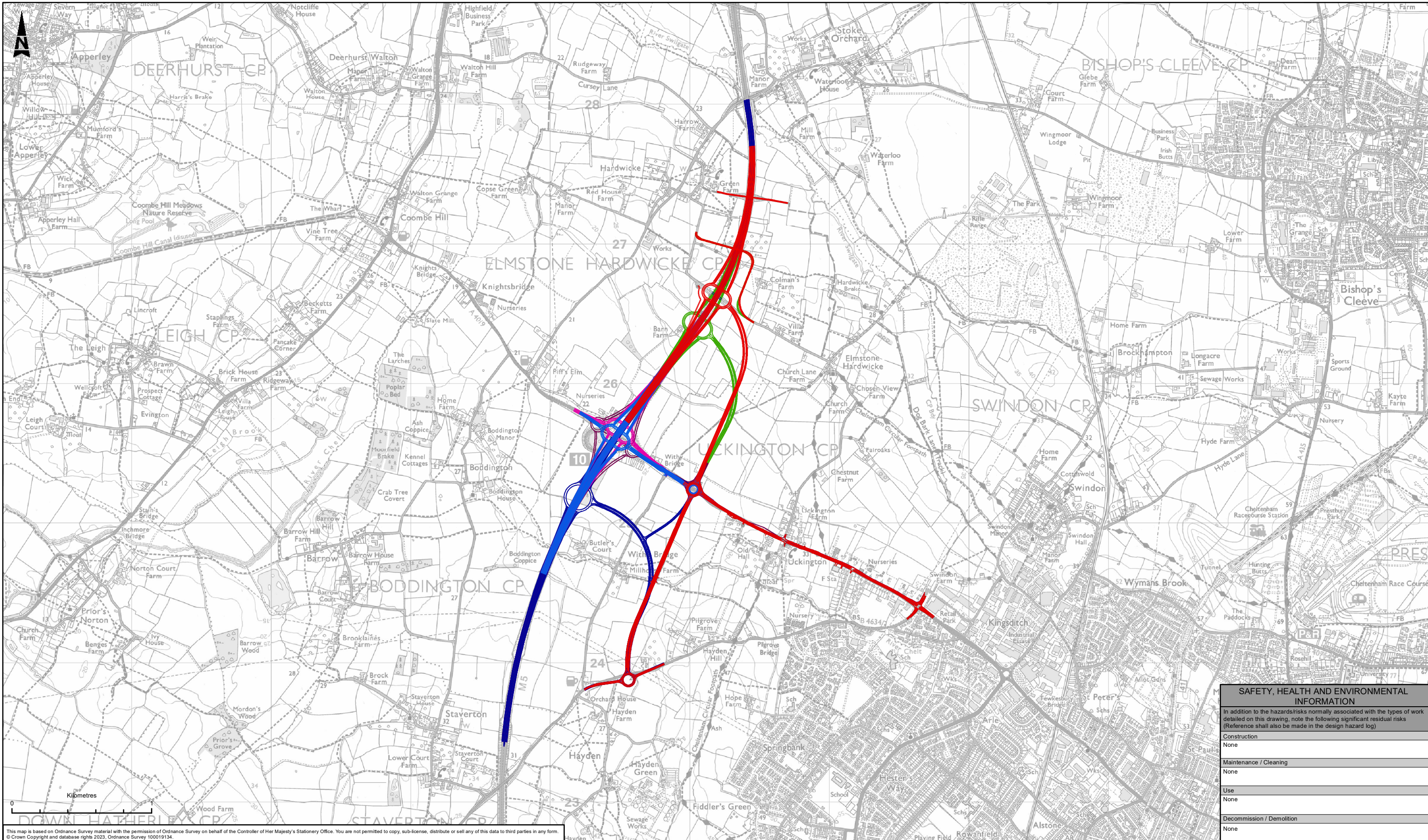
Construction	None
Maintenance / Cleaning	None
Use	None
Decommission / Demolition	None

Description	Status	Revision	Drawn	Checked	Reviewed	Authorised	Issue Date
PUBLISHED	A1	P03	JM	SL	CC	LJ	21/08/23

ATKINS
Member of the SNC-Lavalin Group
5th Floor, Block 5
Shire Hall
Bearland
Gloucester
GL1 2TH
Tel: 08000 514 514
www.atkinsglobal.com

Gloucestershire COUNTY COUNCIL

PUBLISHED		A1		Project Title M5 Junction 10 Improvements Scheme	
ATKINS		Drawing Title FIGURE 2-1 SCHEME OVERVIEW		Drawing Number	
Client Gloucestershire COUNTY COUNCIL		Project GCCM5J10 - ATK - EGN		Original Volume ZZ - GS - GI - 000001	
Original Size: A3	Scale: 1:15,000	Project Ref: 5214106	Sheet: 1 of 1	Rev: P03	



This map is based on Ordnance Survey material with the permission of Ordnance Survey on behalf of the Controller of Her Majesty's Stationery Office. You are not permitted to copy, sub-license, distribute or sell any of this data to third parties in any form. © Crown Copyright and database rights 2023, Ordnance Survey 100019134.

SAFETY, HEALTH AND ENVIRONMENTAL INFORMATION

In addition to the hazards/risks normally associated with the types of work detailed on this drawing, note the following significant residual risks (Reference shall also be made in the design hazard log)

Construction	None
Maintenance / Cleaning	None
Use	None
Decommission / Demolition	None

LEGEND							
—	OPTION 1A						
—	OPTION 2						
—	OPTION 2A						
—	OPTION 3						
—	OPTION 4						
—	OPTION 5						

Description	Status	Revision	Drawn	Checked	Reviewed	Authorised	Issue Date

PUBLISHED

ATKINS
Member of the SNC-Lavalin Group

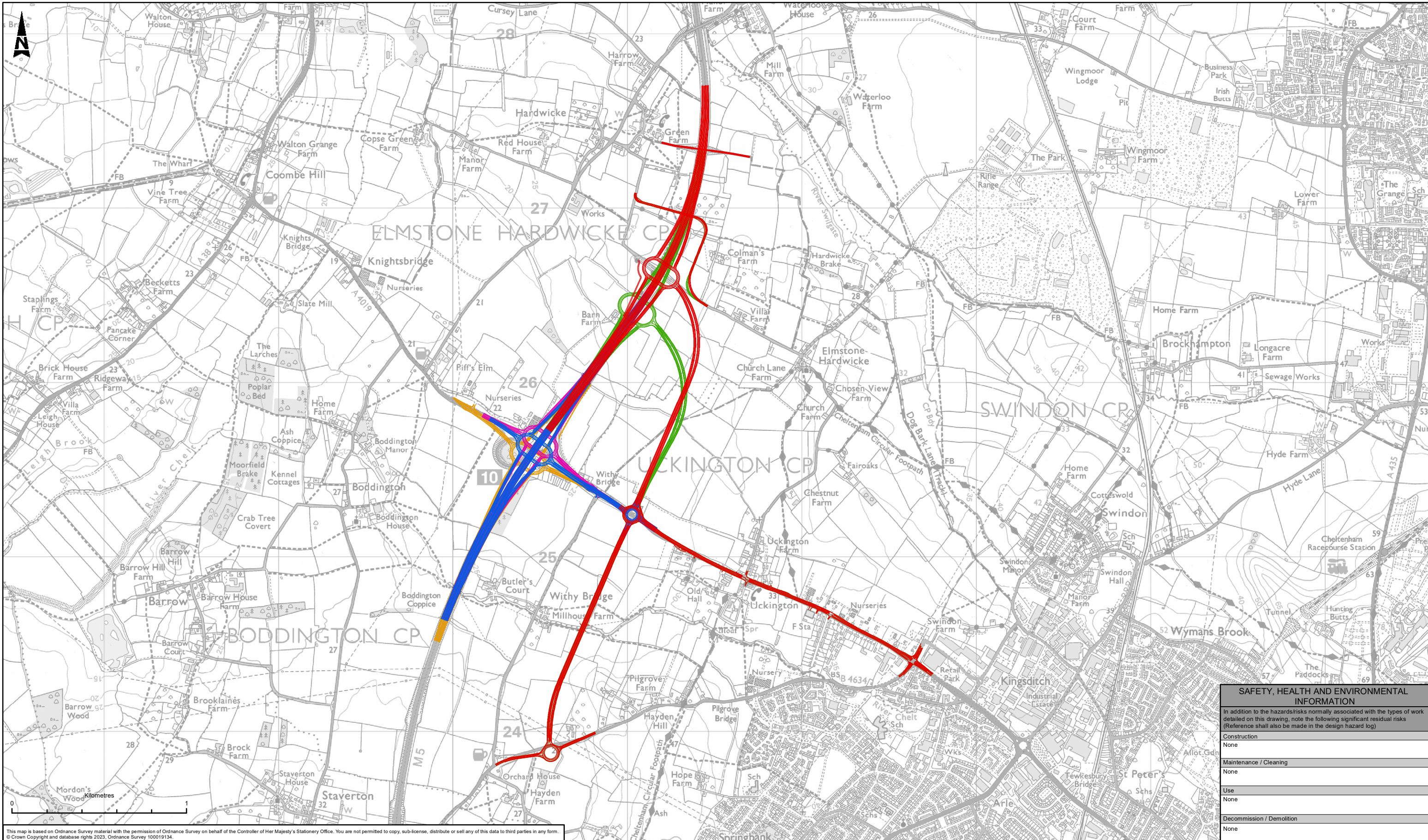
5th Floor, Block 5
Shire Hall
Bearland
Gloucester
GL1 2TH

Tel: 08000 514 514
www.atkinsglobal.com

Copyright © Atkins Limited (2023)

Gloucestershire
COUNTY COUNCIL

Project Title		M5 Junction 10 Improvements Scheme	
Drawing Title		FIGURE 3-2 THE SIX OPTIONS IDENTIFIED AT THE TAR WORKSHOP	
Drawing Number		GCCM5J10 - ATK - EGN ZZ - GS - GI - 000005	
Original Size: A3	Scale: 1:25,000	Project Ref: 5214106	Sheet: 1 of 1
Status: A1		Revision: P01	
Drawn: SD		Checked: SL	
Reviewed: CC		Authorised: LJ	
Issue Date: 06/03/23			



This map is based on Ordnance Survey material with the permission of Ordnance Survey on behalf of the Controller of Her Majesty's Stationery Office. You are not permitted to copy, sub-license, distribute or sell any of this data to third parties in any form. © Crown Copyright and database rights 2023, Ordnance Survey 100019134.

SAFETY, HEALTH AND ENVIRONMENTAL INFORMATION	
In addition to the hazards/risks normally associated with the types of work detailed on this drawing, note the following significant residual risks (Reference shall also be made in the design hazard log)	
Construction	None
Maintenance / Cleaning	None
Use	None
Decommission / Demolition	None

LEGEND							
—	OPTION 1A						
—	OPTION 2						
—	OPTION 2A						
—	OPTION 2B						
—	OPTION 5						

Description	Status	Revision	Drawn	Checked	Reviewed	Authorised	Issue Date

PUBLISHED

ATKINS
Member of the SNC-Lavalin Group

5th Floor, Block 5
Shire Hall
Bearland
Gloucester
GL1 2TH
Tel: 08000 514 514
www.atkinsglobal.com

Copyright © Atkins Limited (2023)

gloucestershire
COUNTY COUNCIL

Project Title		M5 Junction 10 Improvements Scheme	
Drawing Title		FIGURE 3-3 ALL FIVE OPTIONS CARRIED FORWARD TO APPRAISAL STAGE	
Drawing Number		Project: GCCM5J10 - ATK - EGN Originator: ZZ - GS - GI - 000006 Volume: 1 of 1	
Original Size: A3	Scale: 1:20,000	Project Ref: 5214106	Sheet: 1 of 1
Status: A1		Revision: P01	Issue Date: 06/03/23

ATKINS

Member of the SNC-Lavalin Group

5th Floor, Block 5
Shire Hall
Bearland
Gloucester
GL1 2TH

Tel: +44 (0) 8000 514 514