

M5 Junction 10 Improvements Scheme

Environmental Statement Appendix 11.2 Cultural Heritage Figures TR010063 – APP 6.15

Regulation 5 (2) (a)

Planning Act 2008

Infrastructure Planning (Applications: Prescribed Forms and Procedure) Regulations 2009

Volume 6
December 2023



Gloucestershire
COUNTY COUNCIL

THIS PAGE IS LEFT INTENTIONALLY BLANK

Infrastructure Planning Planning Act 2008

The Infrastructure Planning (Applications: Prescribed Forms and Procedure) Regulations 2009

M5 Junction 10 Improvements Scheme Development Consent Order 202[x]

6.15 Environmental Statement

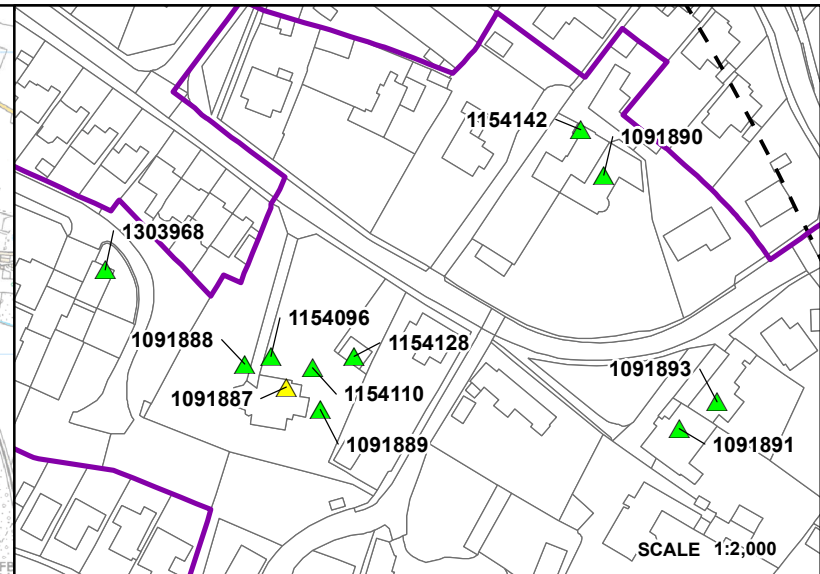
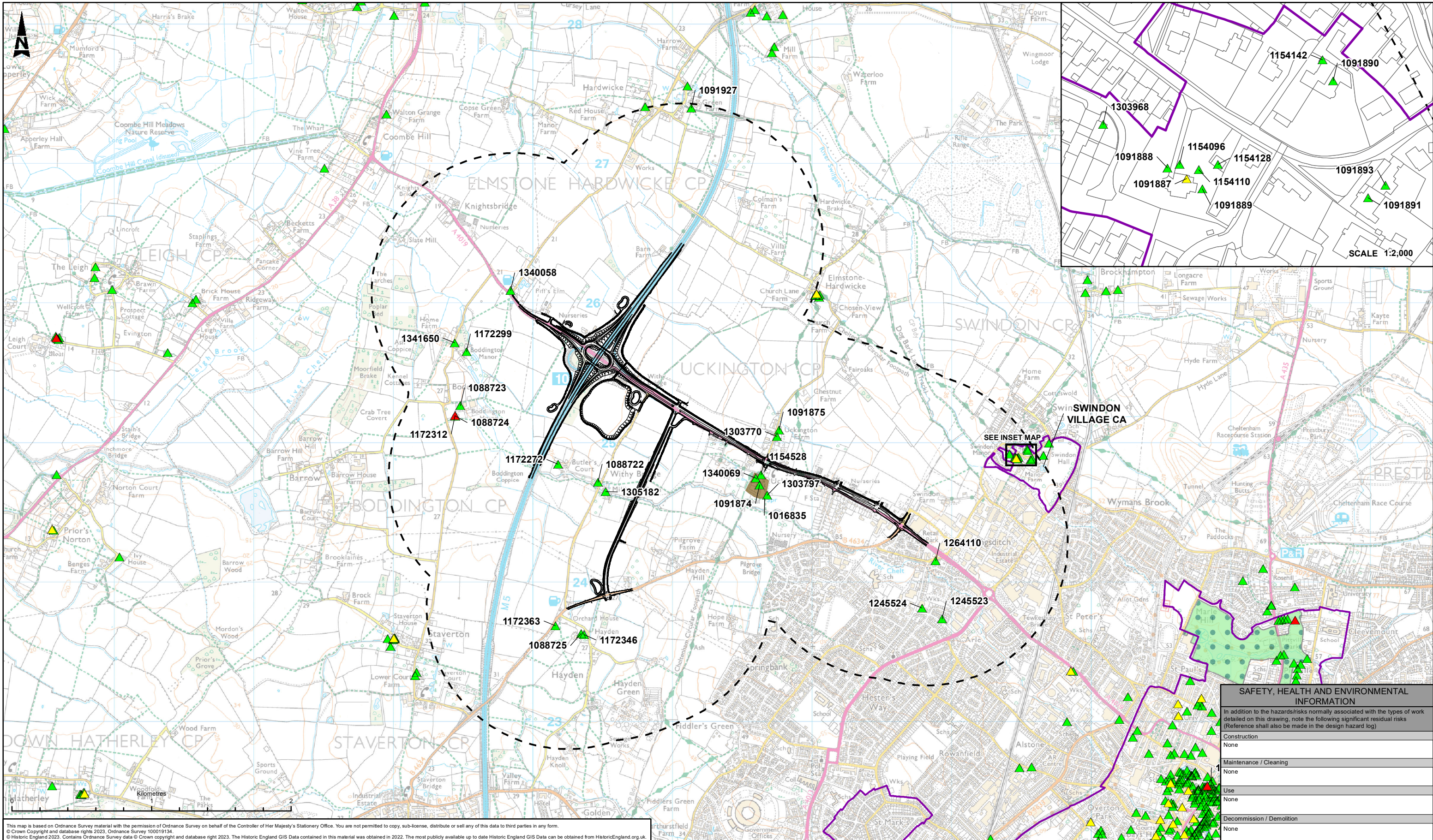
Appendix 11.2 Cultural Heritage Figures

Regulation Number:	Regulation 5(2)(a)
Planning Inspectorate Scheme Reference	TR010063
Application Document Reference	TR010063/APP/6.15
Author:	M5 Junction 10 Improvements Scheme Project Team

Version	Date	Status of Version
Rev 0	December 2023	DCO Application

1. Schedule of figures included in this application document

Figure reference	Document title	Sheet	Document number	Revision
11-1	Designated historic environment assets	1 of 1	GCCM5J10-ATK-EHR-ZZ-GS-GI-000001	0
11-2	Non-designated historic environment assets	1 of 1	GCCM5J10-ATK-EHR-ZZ-GS-GI-000002	0



This map is based on Ordnance Survey material with the permission of Ordnance Survey on behalf of the Controller of Her Majesty's Stationery Office. You are not permitted to copy, sub-license, distribute or sell any of this data to third parties in any form.
 © Crown Copyright and database rights 2023. Ordnance Survey 100019134.
 © Historic England 2023. Contains Ordnance Survey data © Crown copyright and database right 2023. The Historic England GIS Data contained in this material was obtained in 2022. The most publicly available up to date Historic England GIS Data can be obtained from HistoricEngland.org.uk.

SAFETY, HEALTH AND ENVIRONMENTAL INFORMATION	
In addition to the hazards/risks normally associated with the types of work detailed on this drawing, note the following significant residual risks (Reference shall also be made in the design hazard log)	
Construction	None
Maintenance / Cleaning	None
Use	None
Decommission / Demolition	None

LEGEND	
	SCHEME ALIGNMENT
	1KM STUDY AREA
	CONSERVATION AREAS
	SCHEDULED MONUMENTS
	REGISTERED PARKS AND GARDENS
	LISTED BUILDINGS
	GRADE II*
	GRADE II

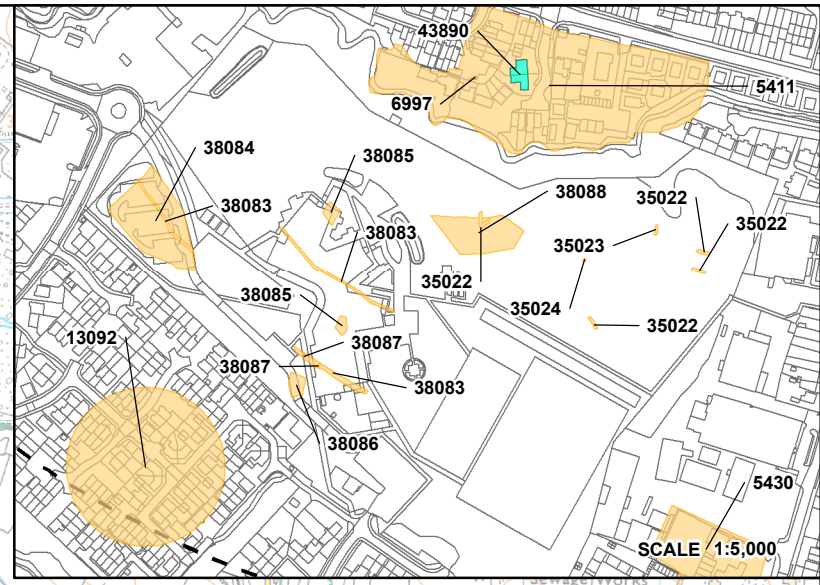
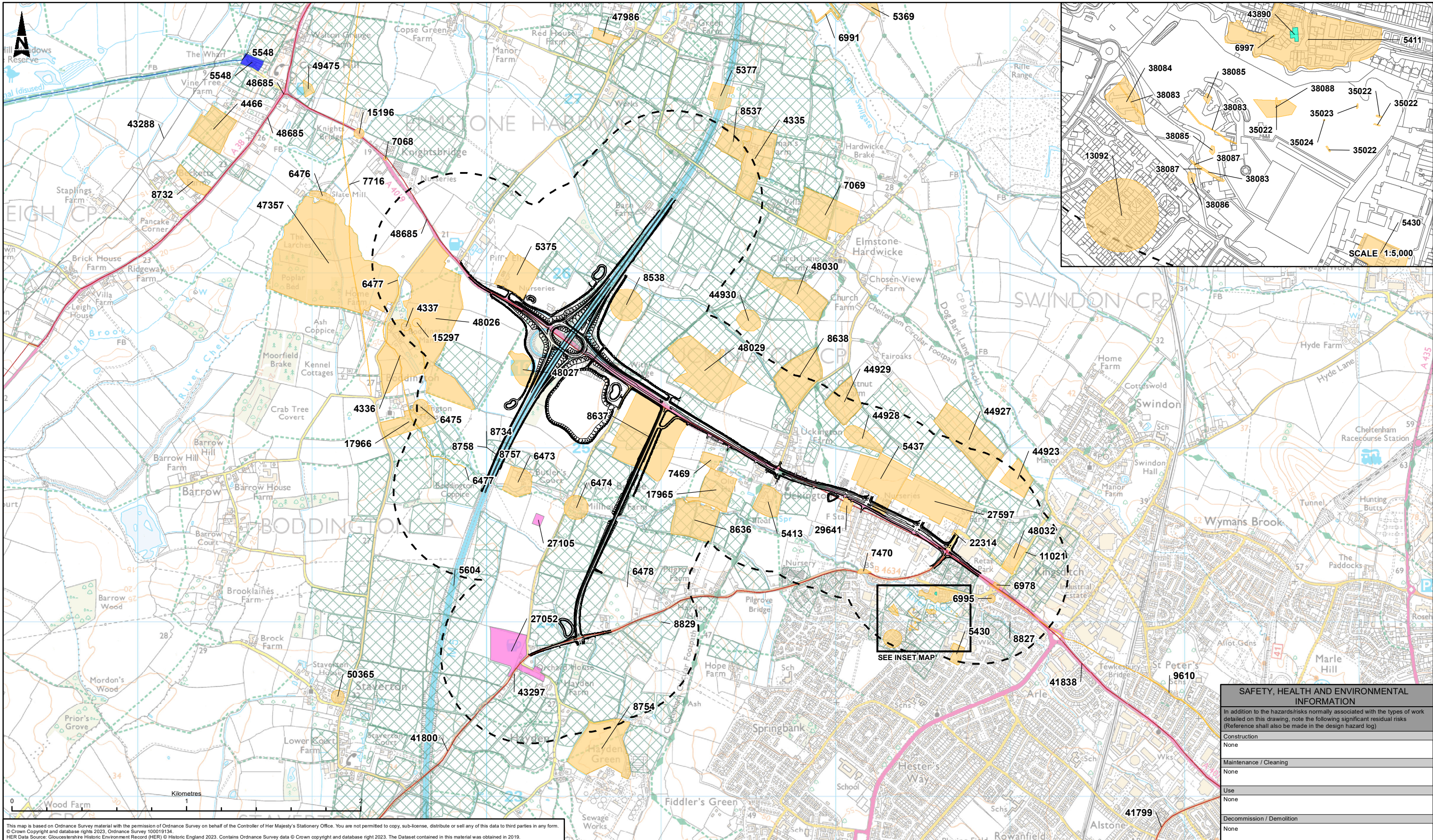
Description	Status	Revision	Drawn	Checked	Reviewed	Authorised	Issue Date
PUBLISHED	A1						08/03/23

Description	Status	Revision	Drawn	Checked	Reviewed	Authorised	Issue Date
PUBLISHED	A1						08/03/23

ATKINS
 Member of the SNC-Lavalin Group
 5th Floor, Block 5
 Shire Hall
 Bearland
 Gloucester
 GL1 2TH
 Tel: 08000 514 514
 www.atkinsglobal.com

Gloucestershire
 COUNTY COUNCIL

Project Title		M5 Junction 10 Improvements Scheme	
Drawing Title		FIGURE 11-1 DESIGNATED HISTORIC ENVIRONMENT ASSETS	
Drawing Number		GCCM5J10 - ATK - EHR ZZ - GS - GI - 000001	
Original Size: A3	Scale: 1:25,000	Project Ref: 5214106	Sheet: 1 of 1
Location	Type	Role	Number
			P02



This map is based on Ordnance Survey material with the permission of Ordnance Survey on behalf of the Controller of Her Majesty's Stationery Office. You are not permitted to copy, sub-license, distribute or sell any of this data to third parties in any form.
 © Crown Copyright and database rights 2023, Ordnance Survey 100019134.
 HER Data Source: Gloucestershire Historic Environment Record (HER) © Historic England 2023. Contains Ordnance Survey data © Crown copyright and database right 2023. The Dataset contained in this material was obtained in 2019.

SAFETY, HEALTH AND ENVIRONMENTAL INFORMATION	
In addition to the hazards/risks normally associated with the types of work detailed on this drawing, note the following significant residual risks (Reference shall also be made in the design hazard log)	
Construction	None
Maintenance / Cleaning	None
Use	None
Decommission / Demolition	None

LEGEND	
	SCHEME ALIGNMENT
	500M STUDY AREA

HISTORIC ENVIRONMENT RECORD (HER)	
	LOCALLY LISTED BUILDING
	CANALS
	GENERAL
	MILITARY
	TURNPIKE
	RIDGE AND FURROW

Description	Status	Revision	Drawn	Checked	Reviewed	Authorised	Issue Date
PUBLISHED	A1	P02	SD	KN	CC	LJ	08/03/23

Description	Status	Revision	Drawn	Checked	Reviewed	Authorised	Issue Date
PUBLISHED	A1	P02	SD	KN	CC	LJ	08/03/23

ATKINS
 Member of the SNC-Lavalin Group
 5th Floor, Block 5
 Shire Hall
 Bearland
 Gloucester
 GL1 2TH
 Tel: 08000 514 514
 www.atkinsglobal.com

Gloucestershire
 COUNTY COUNCIL

Project Title		M5 Junction 10 Improvements Scheme	
Drawing Title		FIGURE 11-2 NON-DESIGNATED HISTORIC ENVIRONMENT ASSETS	
Drawing Number		Project: GCCM5J10 - ATK - EHR ZZ - GS - GI - 000002	
Original Size: A3	Scale: 1:20,000	Project Ref: 5214106	Sheet: 1 of 1 Rev: P02

ATKINS

Member of the SNC-Lavalin Group

5th Floor, Block 5
Shire Hall
Bearland
Gloucester
GL1 2TH

Tel: +44 (0) 8000 514 514