

A12 Chelmsford to A120 widening scheme

TR010060

7.7 Outline Construction Traffic Management Plan

Appendix B: Permitted and excluded routes for construction vehicles (plans)

APFP Regulation 5(2)(q)

Planning Act 2008

Infrastructure Planning (Applications: Prescribed
Forms and Procedure) Regulations 2009

Volume 7

August 2022

Infrastructure Planning

Planning Act 2008

A12 Chelmsford to A120 widening scheme

Development Consent Order 202[]

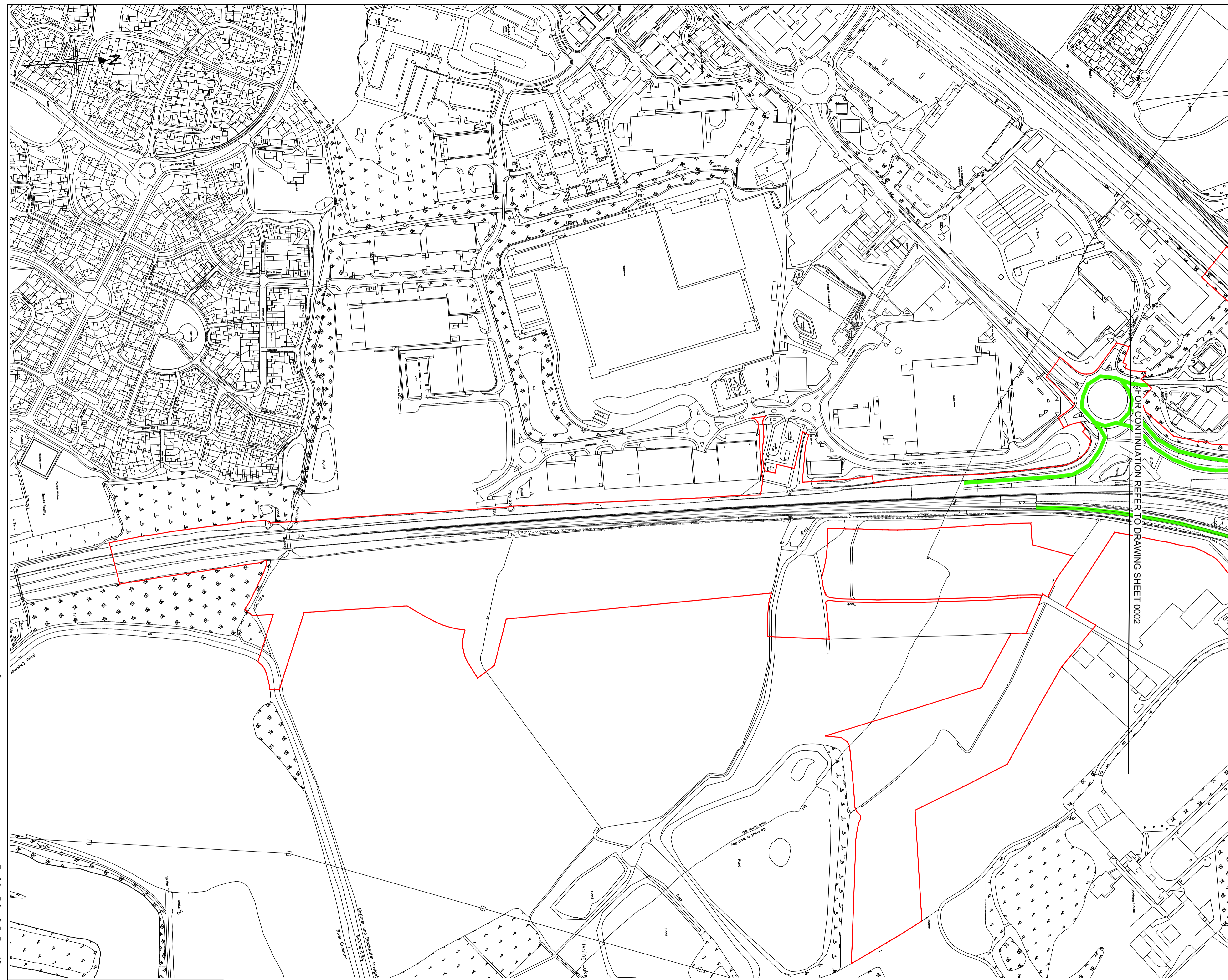
7.7 Outline Construction Traffic Management Plan

Appendix B: Permitted and excluded routes for construction vehicles (plans)

Regulation Number	Regulation 5(2)(q)
Planning Inspectorate Scheme Reference	TR010060
Application Document Reference	TR010060/APP/7.7
Author	A12 Project Team, National Highways

Version	Date	Status of Version
Rev 1	August 2022	DCO Application

Appendix B Permitted and excluded routes for construction vehicles (plans)



LEGEND:

- PERMITTED ROUTE
- PERMITTED WITH RESTRICTIONS ROUTE
- EXCLUDED ROUTE
- ORDER LIMITS

KEY PLAN
SCALE N.T.S.

Rev	Rev. Date	Purpose of revision	Drawn	Checked	Rev'd	Appr'd
P01.1	24/03/22	FINAL FOR DCO SUBMISSION	---	---	---	---
Development Consent Order Number:			Development Consent Order Drawing Number:			
TR10060			TR10060/APP/7.7			



Project
A12 CHELMSFORD TO A120 WIDENING SCHEME

Drawing title
PERMITTED & EXCLUDED ROUTES
SHEET 1 OF 21

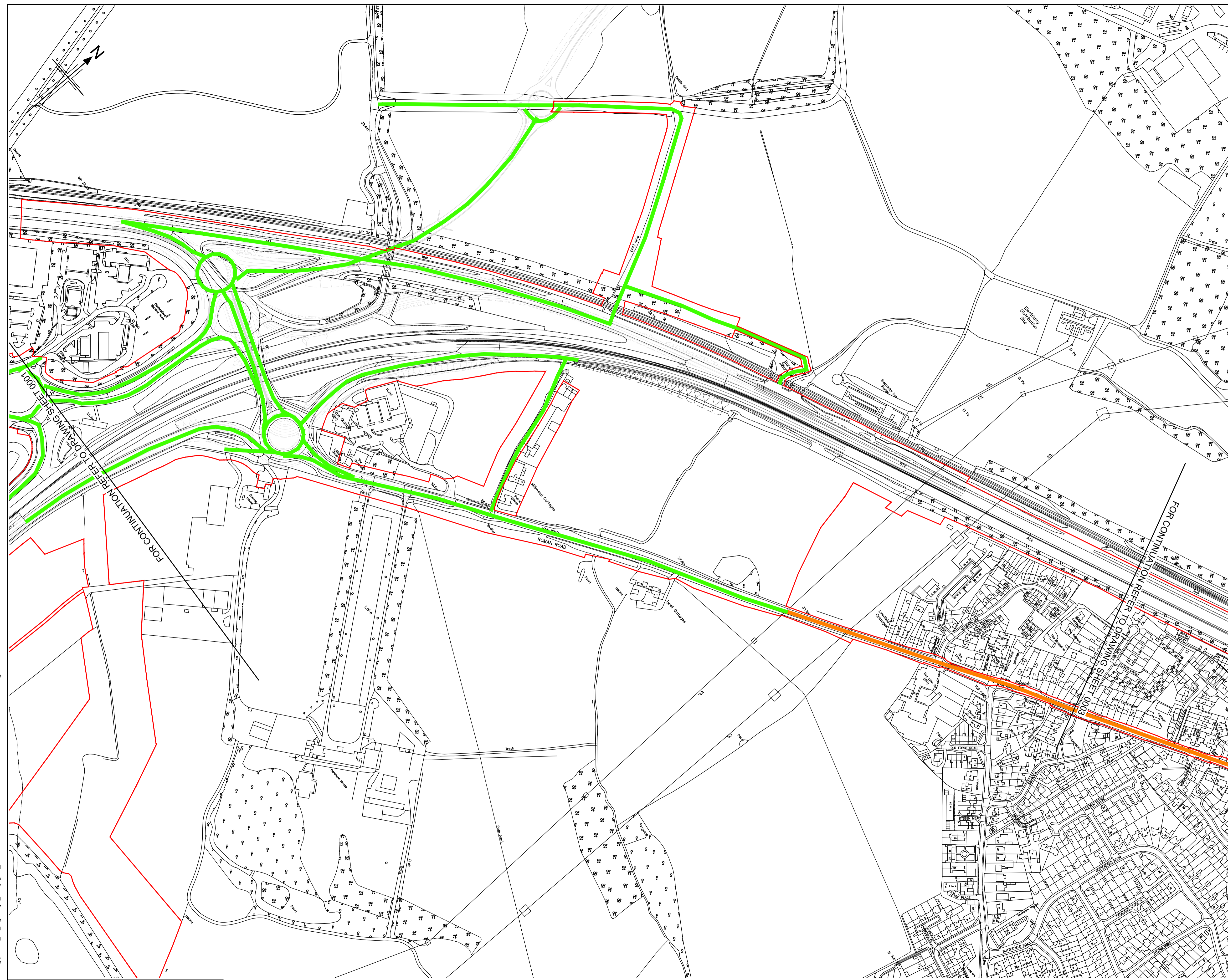
Regulation	REGULATION 5(2)(q)	
Purpose of issue	DCO APPLICATION	
State Code	Preliminary	
Project Stage	PCF3	Drawing status
Scale at A1 (841x594mm)	1:2500	S4
Jacobs No.	B36601D1	Rev
Client no.	HE551497	P01.1

Drawing number: **HE551497 - COS - HGN - SCHW - DR - W -0001**

PIN: _____ Originator: _____ Volume: _____
Location: _____ Type: _____ Role: _____ Number: _____

C:\working\jacobs_uk_highways_ssa\legintl_ex\thomd00155563\HE551497-COS-HGN-SCHW-DR-W-0001.dwg - 26/07/2022 10:25:43 - 0001 - deah06247

Reproduced by permission of Ordnance Survey on behalf of HMSO. © Crown copyright and database right 2020. All rights reserved. Ordnance Survey Licence number 100030649.



LEGEND:

—	PERMITTED ROUTE
—	PERMITTED WITH RESTRICTIONS ROUTE
—	EXCLUDED ROUTE
—	ORDER LIMITS

KEY PLAN
SCALE N.T.S.

Rev	Rev. Date	Purpose of revision	Drawn	Checked	Rev'd	Appr'd
P01.1	24/03/22	FINAL FOR DCO SUBMISSION	---	---	---	---
Development Consent Order Number:			Development Consent Order Drawing Number:			
TR10060			TR10060/APP/7.7			

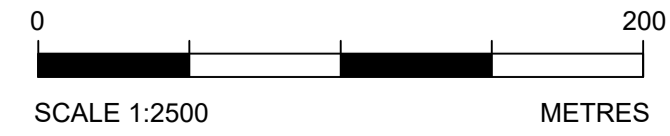


Project
A12 CHELMSFORD TO A120 WIDENING SCHEME

Drawing title
PERMITTED & EXCLUDED ROUTES SHEET 2 OF 21

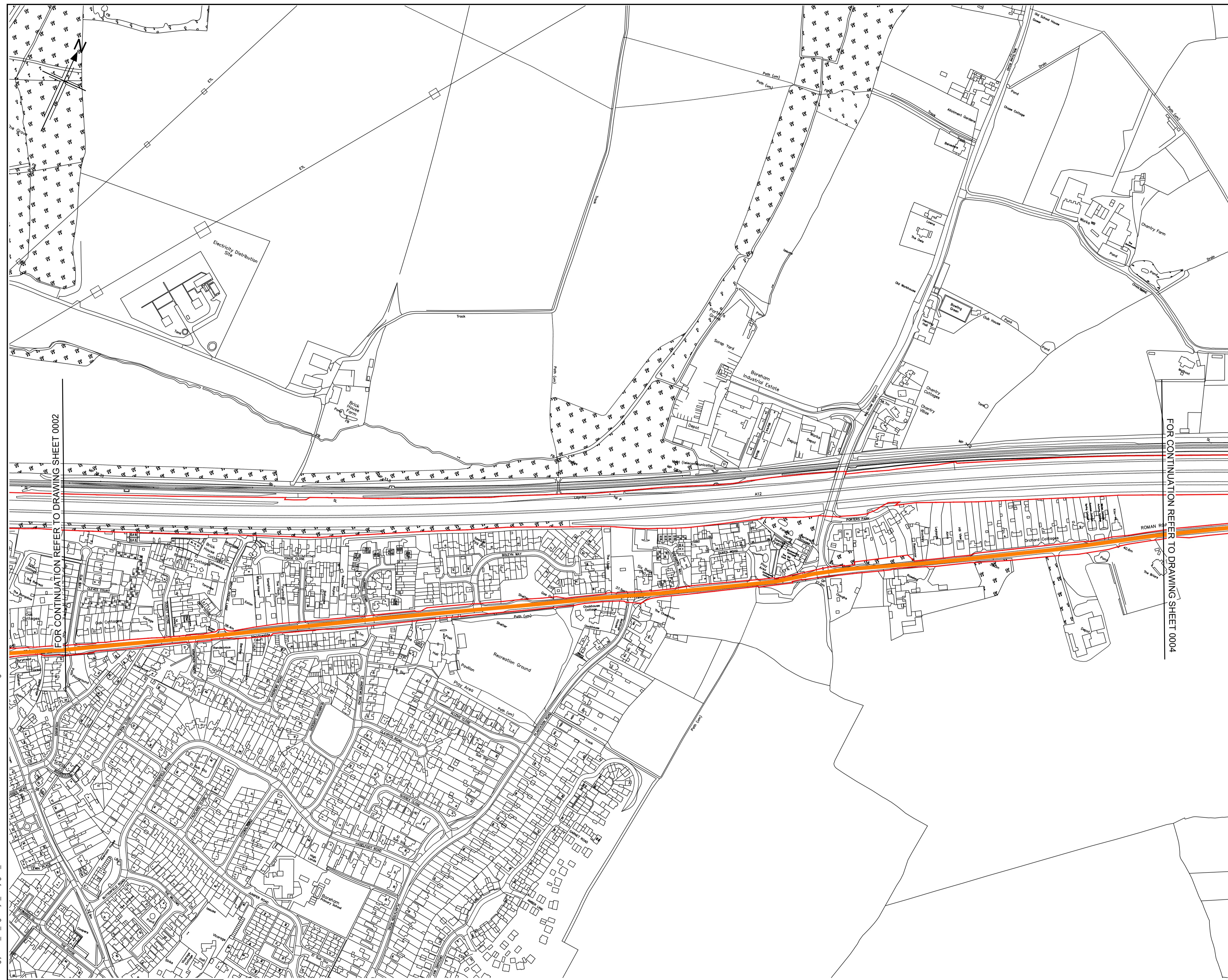
Regulation	REGULATION 5(2)(q)	
Purpose of issue	DCO APPLICATION	
State Code	Preliminary	
Project Stage	PCF3	Drawing status
Scale at A1 (841x594mm)	1:2500	S4
Jacobs No.	B36601D1	Rev
Client no.	HE551497	P01.1

Drawing number
HE551497 - COS - HGN - SCHW - DR - W -0002



C:\working\jacobs_uk_highways_ssa\legintl_ex-thorntid0155563\HE551497-COS-HGN-SCHW-DR-W-0002.dwg - 26/07/2022 09:13:54 - 0002 - death06247

Reproduced by permission of Ordnance Survey on behalf of HMSO. © Crown copyright and database right 2020. All rights reserved. Ordnance Survey Licence number 100030649.

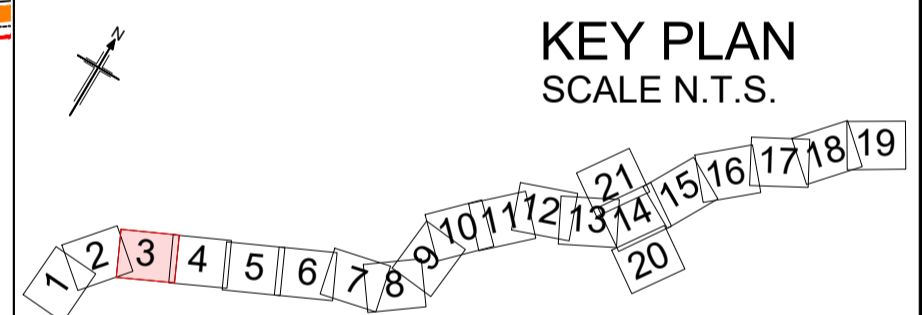


LEGEND:

	PERMITTED ROUTE
	PERMITTED WITH RESTRICTIONS ROUTE
	EXCLUDED ROUTE
	ORDER LIMITS

FOR CONTINUATION REFER TO DRAWING SHEET 0002

FOR CONTINUATION REFER TO DRAWING SHEET 0004



Rev	Rev. Date	Purpose of revision	Drawn	Checked	Rev'd	Appr'd
P01.1	24/03/22	FINAL FOR DCO SUBMISSION	---	---	---	---

Development Consent Order Number:	Development Consent Order Drawing Number:
TR010060	TR10060/APP/7.7



Project

A12 CHELMSFORD TO A120 WIDENING SCHEME

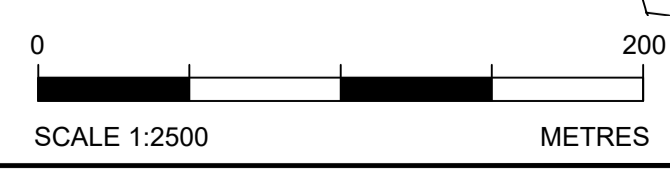
Drawing title

PERMITTED & EXCLUDED ROUTES SHEET 3 OF 21

Regulation	REGULATION 5(2)(q)		
Purpose of issue	DCO APPLICATION		
State Code	Preliminary		
Project Stage	PCF3	Drawing status	S4
Scale at A1 (841x594mm)	1:2500	Rev	P01.1
Jacobs No.	B36601D1		
Client no.	HE551497		

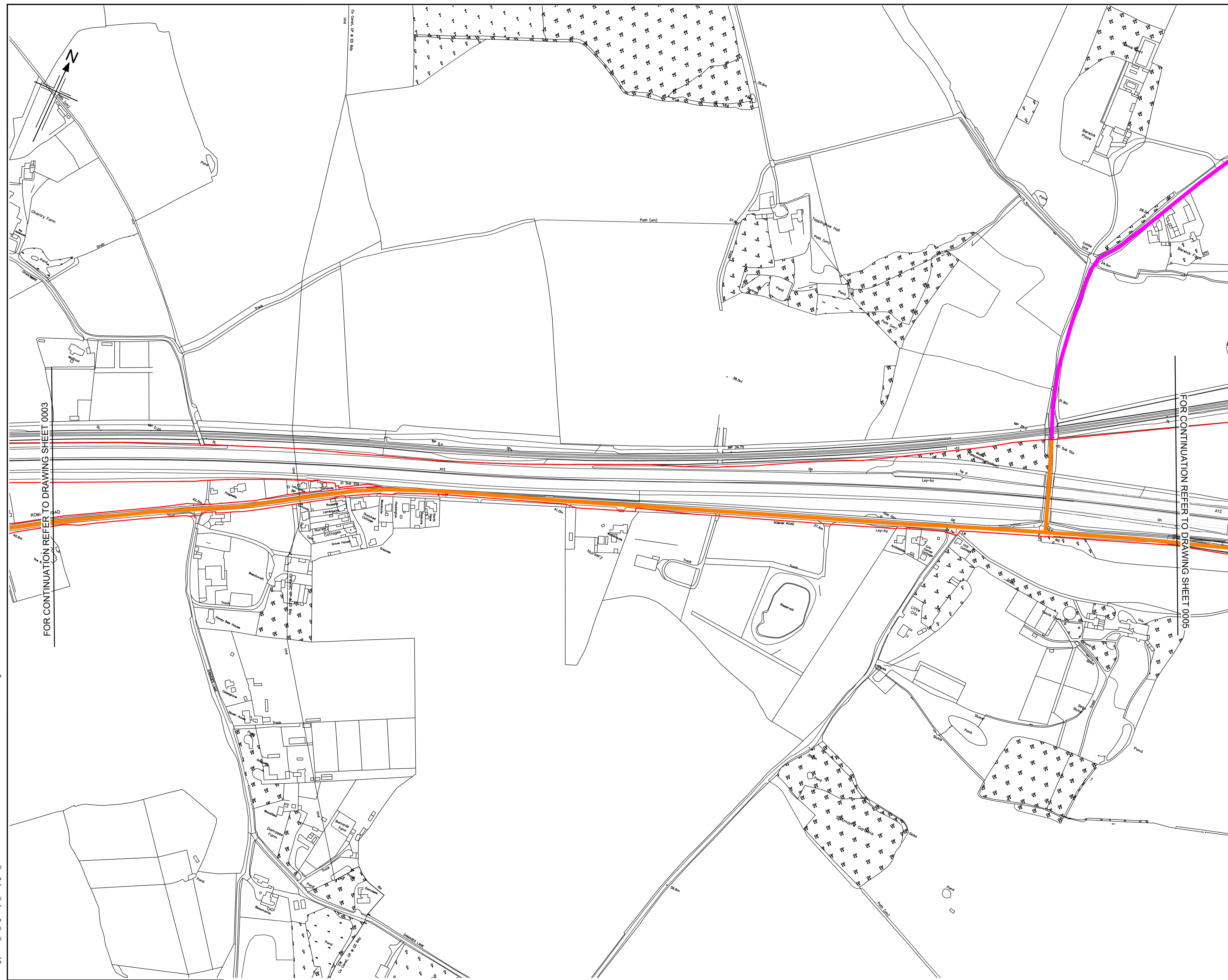
Drawing number: **HE551497 - COS - HGN - SCHW - DR- W -0003**

Originator: COS | Volume: HGN | Location: SCHW | Type: DR | Role: W | Number: 0003



C:\working\jacobs_uk_highways_ssa\legint_ex-thornd00155563\HE551497-COS-HGN-SCHW-DR-W-0003.dwg - 26/07/2022 10:30:58 - 0003 - deah06247

Reproduced by permission of Ordnance Survey on behalf of HMSO. © Crown copyright and database right 2020. All rights reserved. Ordnance Survey Licence number 100030649.

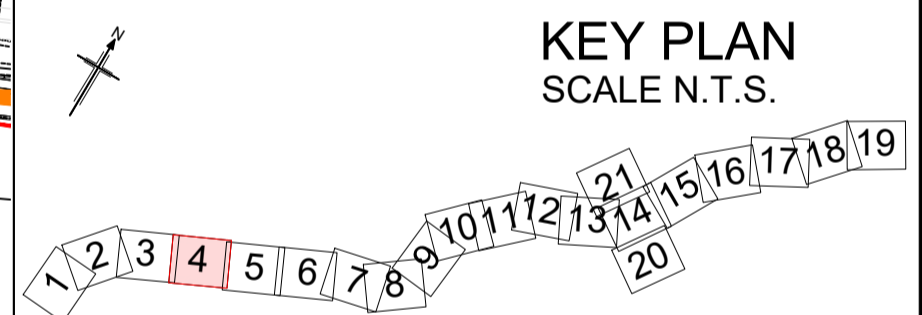


LEGEND:

- PERMITTED ROUTE
- PERMITTED WITH RESTRICTIONS ROUTE
- EXCLUDED ROUTE
- ORDER LIMITS

FOR CONTINUATION REFER TO DRAWING SHEET 0003

FOR CONTINUATION REFER TO DRAWING SHEET 0005



Rev	Rev. Date	Purpose of revision	Drawn	Checked	Rev'd	Appr'd
P01.1	24/03/22	FINAL FOR DCO SUBMISSION	---	---	---	---

Development Consent Order Number:	Development Consent Order Drawing Number:
TR010060	TR10060/APP/7.7



Project
A12 CHELMSFORD TO A120 WIDENING SCHEME

Drawing title
PERMITTED & EXCLUDED ROUTES SHEET 4 OF 21

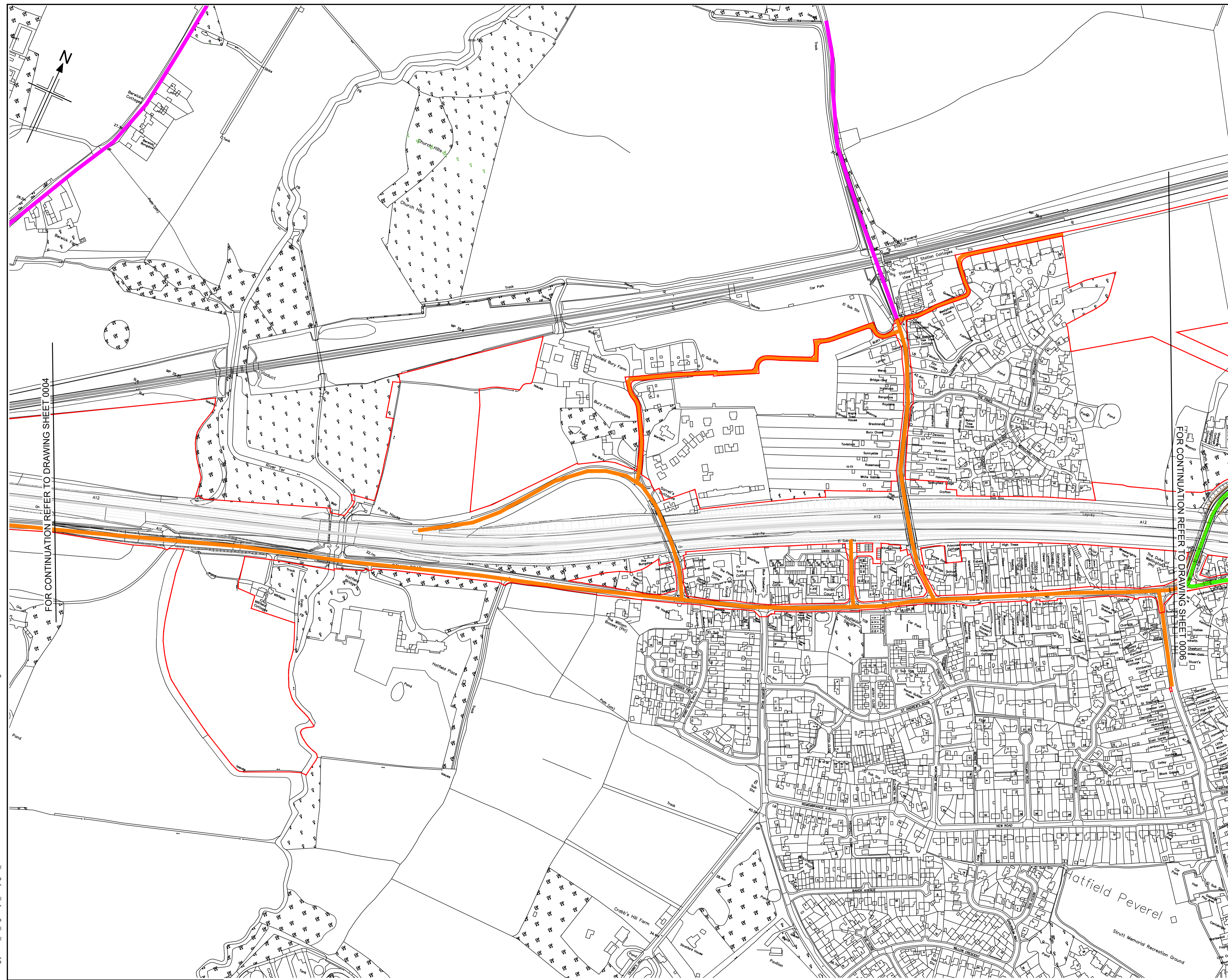
Regulation	REGULATION 5(2)(q)	
Purpose of issue	DCO APPLICATION	
State Code	Preliminary	
Project Stage	PCF3	Drawing status
Scale at A1 (841x594mm)	1:2500	S4
Jacobs No.	B36601D1	Rev
Client no.	HE551497	P01.1

Drawing number
HE551497 - COS - HGN - SCHW - DR - W -0004



C:\working\jacobs_uk_highways_ssa\legint_ex\thornd00155563\HE551497-COS-HGN-SCHW-DR-W-0004.dwg - 26/07/2022 10:35:09 - 0004 - deahob6247

Reproduced by permission of Ordnance Survey on behalf of HMSO. © Crown copyright and database right 2020. All rights reserved. Ordnance Survey Licence number 100030649.



LEGEND:

- PERMITTED ROUTE
- PERMITTED WITH RESTRICTIONS ROUTE
- EXCLUDED ROUTE
- ORDER LIMITS

FOR CONTINUATION REFER TO DRAWING SHEET 0004

FOR CONTINUATION REFER TO DRAWING SHEET 0006

KEY PLAN
SCALE N.T.S.

Rev	Rev. Date	Purpose of revision	Drawn	Checked	Rev'd	Appr'd
P01.1	24/03/22	FINAL FOR DCO SUBMISSION				
Development Consent Order Number:			Development Consent Order Drawing Number:			
TR010060			TR10060/APP/7.7			

Client:

Project: **A12 CHELMSFORD TO A120 WIDENING SCHEME**

Drawing title: **PERMITTED & EXCLUDED ROUTES SHEET 5 OF 21**

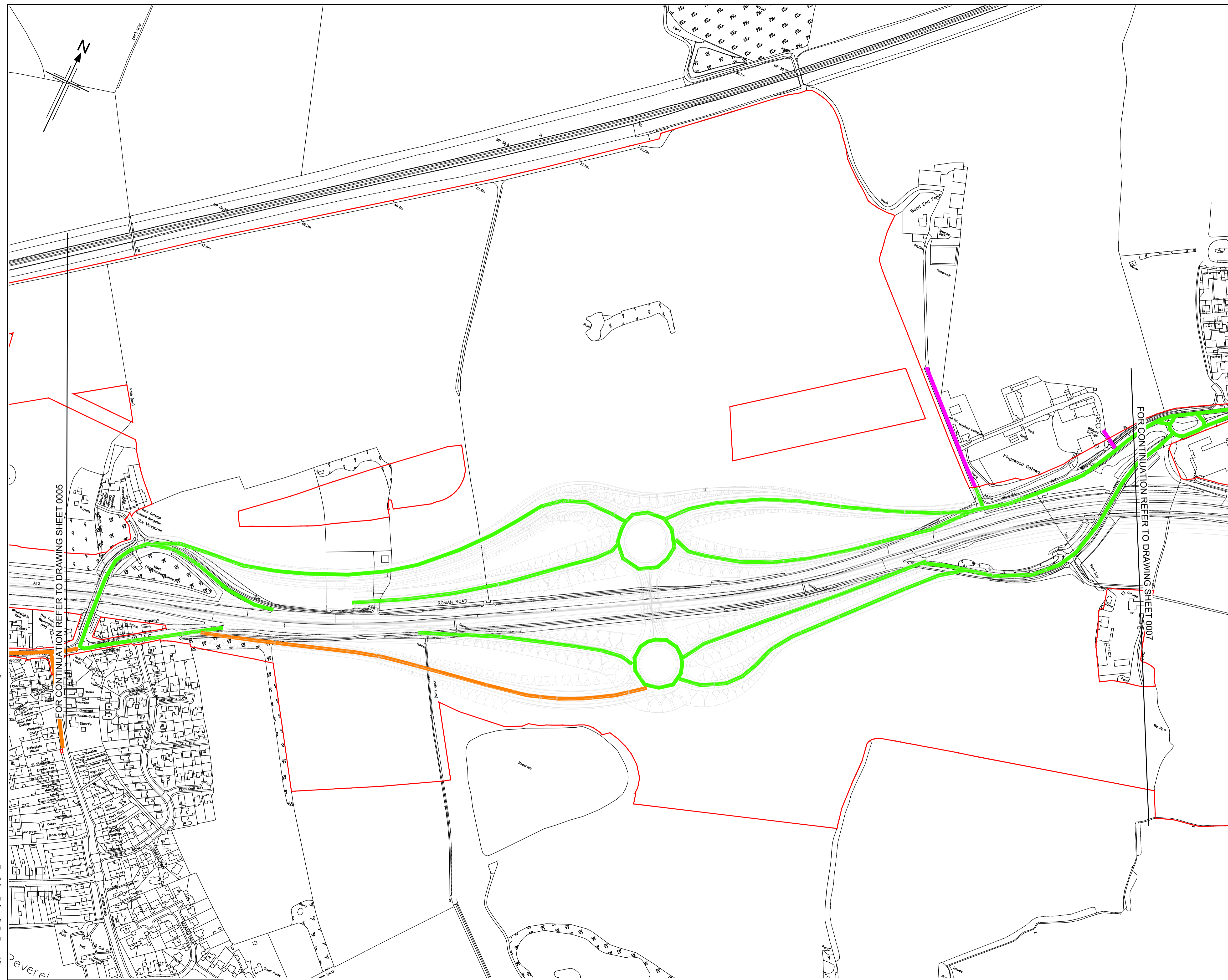
Regulation	REGULATION 5(2)(q)	
Purpose of issue	DCO APPLICATION	
State Code	Preliminary	
Project Stage	PCF3	Drawing status
Scale at A1 (841x594mm)	1:2500	S4
Jacobs No.	B36601D1	Rev
Client no.	HE551497	P01.1

Drawing number	PIN	Originator	Volume
HE551497		COS	-HGN-
Location	SCHW	Type	Role
		-DR-	Number
			-W-0005

C:\working\jacobs_uk_highways_ssa\legint_ex\thornd0015563\HE551497-COS-HGN-SCHW-DR-W-0005.dwg - 26/07/2022 10:38:40 - 0005 - death06247

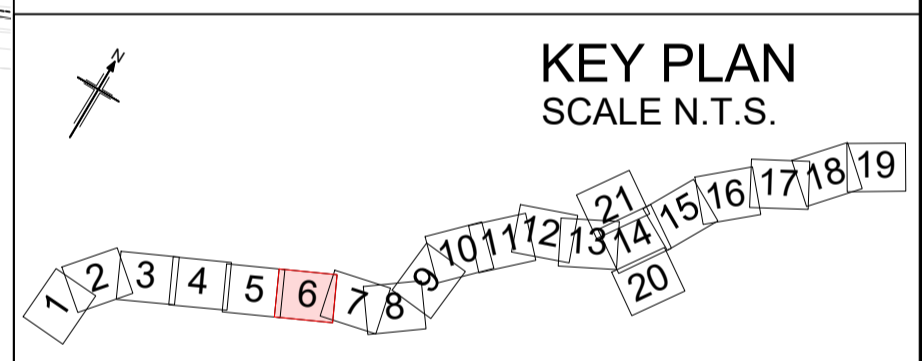
Reproduced by permission of Ordnance Survey on behalf of HMSO. © Crown copyright and database right 2020. All rights reserved. Ordnance Survey Licence number 100030649.

SCALE 1:2500 METRES



LEGEND:

—	PERMITTED ROUTE
—	PERMITTED WITH RESTRICTIONS ROUTE
—	EXCLUDED ROUTE
—	ORDER LIMITS



Rev	Rev. Date	Purpose of revision	Drawn	Checked	Rev'd	Appr'd
P01.1	24/03/22	FINAL FOR DCO SUBMISSION	---	---	---	---
Development Consent Order Number:			Development Consent Order Drawing Number:			
TR10060			TR10060/APP/7.7			



Project
A12 CHELMSFORD TO A120 WIDENING SCHEME

Drawing title
PERMITTED & EXCLUDED ROUTES
SHEET 6 OF 21

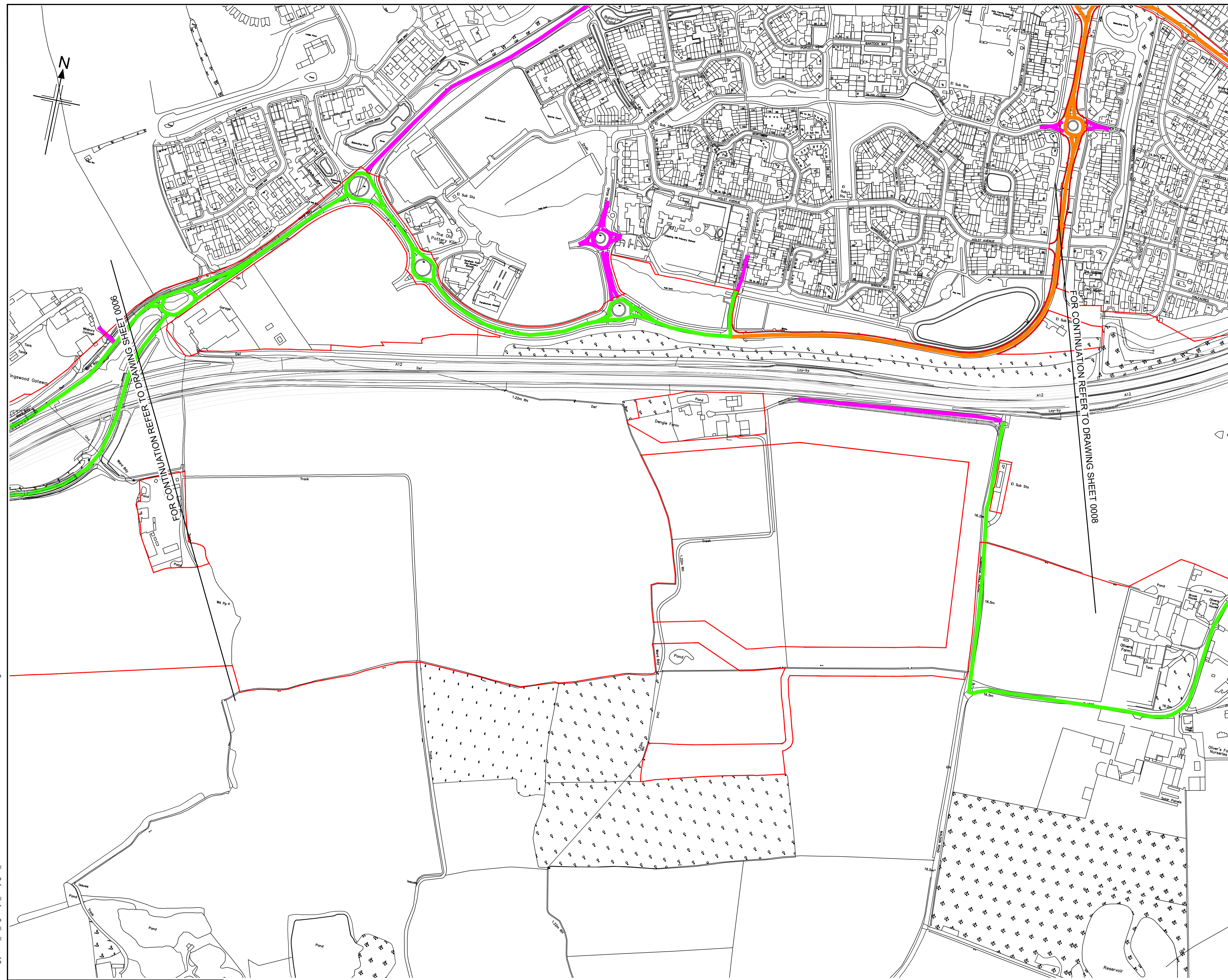
Regulation	REGULATION 5(2)(q)	
Purpose of issue	DCO APPLICATION	
State Code	Preliminary	
Project Stage	PCF3	Drawing status
Scale at A1 (841x594mm)	1:2500	S4
Jacobs No.	B36601D1	Rev
Client no.	HE551497	P01.1

Drawing number: **HE551497 - COS - HGN - SCHW -DR- W-0006**



C:\working\jacobs_uk_highways_ssa\legintl_ex-thornd0155563\HE551497-COS-HGN-SCHW-DR-W-0006.dwg - 26/07/2022 10:48:19 - 0006 - death06247

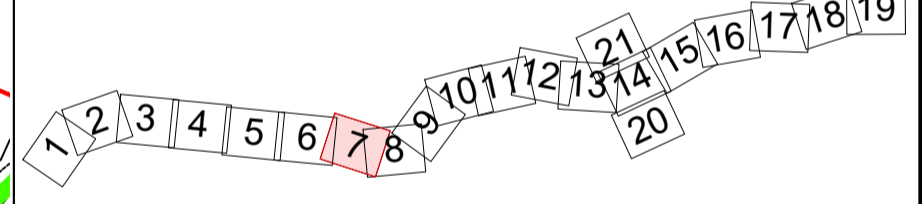
Reproduced by permission of Ordnance Survey on behalf of HMSO. © Crown copyright and database right 2020. All rights reserved. Ordnance Survey Licence number 100030649.



LEGEND:

█	PERMITTED ROUTE
█	PERMITTED WITH RESTRICTIONS ROUTE
█	EXCLUDED ROUTE
█	ORDER LIMITS

KEY PLAN
SCALE N.T.S.



Rev.	Rev. Date	Purpose of revision	Drawn	Checked	Rev'd	Appr'd
P01.1	24/03/22	FINAL FOR DCO SUBMISSION	---	---	---	---

Development Consent Order Number: TR10060
Development Consent Order Drawing Number: TR10060/APP/7.7



Client: **national highways**

Project: **A12 CHELMSFORD TO A120 WIDENING SCHEME**

Drawing title: **PERMITTED & EXCLUDED ROUTES SHEET 7 OF 21**

Regulation	REGULATION 5(2)(q)		
Purpose of issue	DCO APPLICATION		
State Code	Preliminary		
Project Stage	PCF3	Drawing status	S4
Scale at A1 (841x594mm)	1:2500	Rev	P01.1
Jacobs No.	B36601D1	Client no.	HE551497

Drawing number: **HE551497 - COS - HGN - SCHW - DR - W -0007**

Location: **SCHW**

Type: **REG - COS**

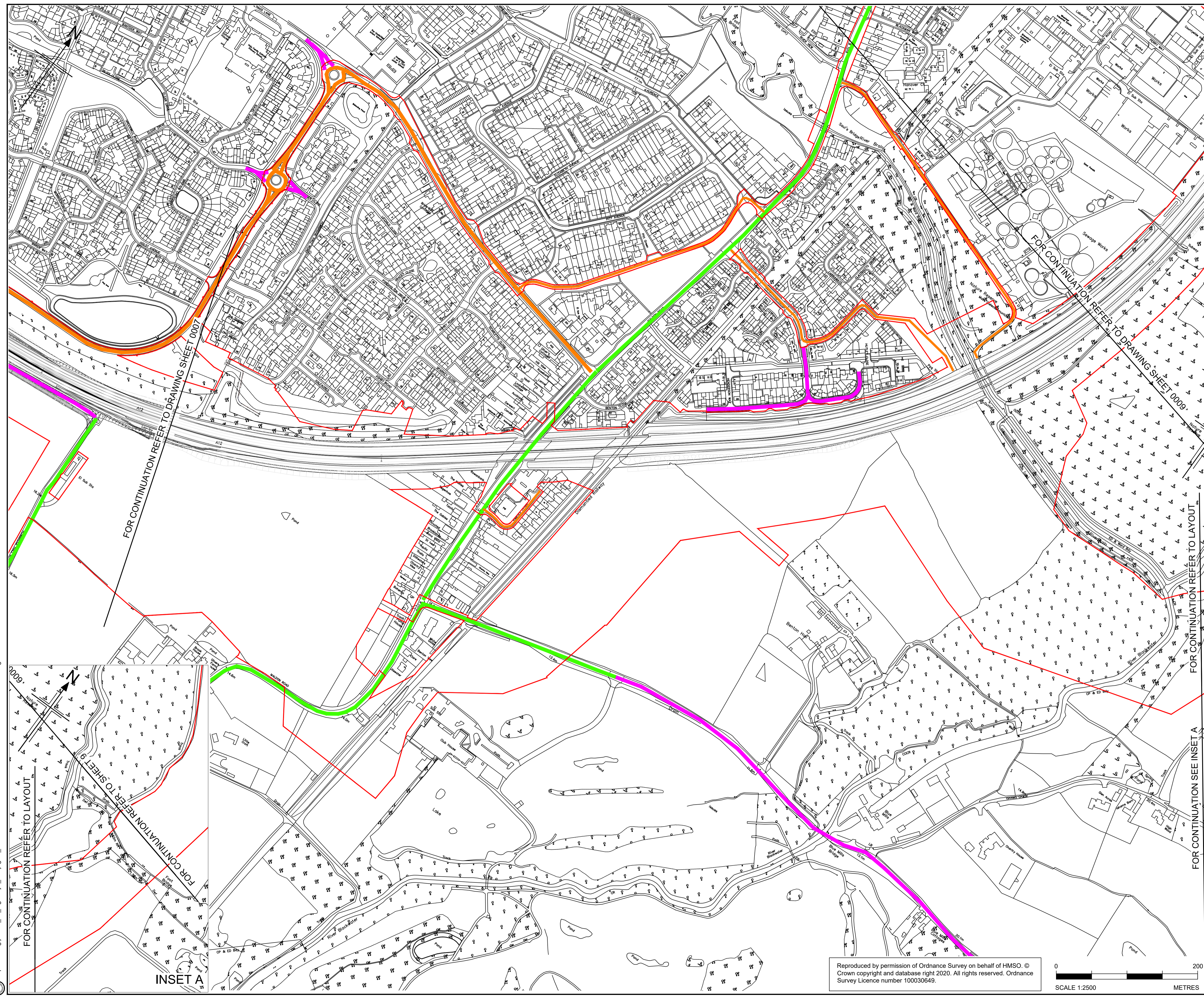
Volume: **1**

Role: **DR**

Number: **W-0007**

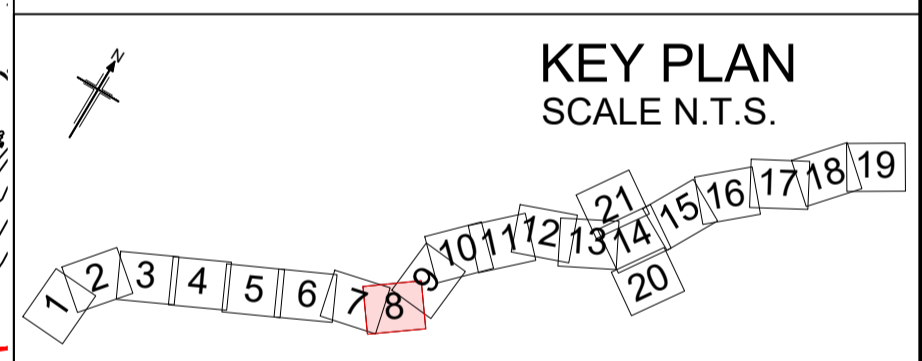
C:\working\jacobs_uk_highways_ssa\legint_ex\thomd0155563\HE551497-COS-HGN-SCHW-DR-W-0007.dwg - 26/07/2022 11:08:09 - 0007 - death06247

Reproduced by permission of Ordnance Survey on behalf of HMSO. © Crown copyright and database right 2020. All rights reserved. Ordnance Survey Licence number 100030649.



LEGEND:

—	PERMITTED ROUTE
—	PERMITTED WITH RESTRICTIONS ROUTE
—	EXCLUDED ROUTE
—	ORDER LIMITS



Rev.	Rev. Date	Purpose of revision	Drawn	Checked	Rev'd	Appr'd
Development Consent Order Number:		Development Consent Order Drawing Number:				
TR010060		TR10060/APP/7.7				



Client: **national highways**

Project: **A12 CHELMSFORD TO A120 WIDENING SCHEME**

Drawing title: **PERMITTED & EXCLUDED ROUTES SHEET 8 OF 21**

Regulation	REGULATION 5(2)(q)	
Purpose of issue	DCO APPLICATION	
State Code	Preliminary	
Project Stage	PCF3	Drawing status
Scale at A1 (841x594mm)	1:2500	S4
Jacobs No.	B36601D1	Rev
Client no.	HE551497	P01.1

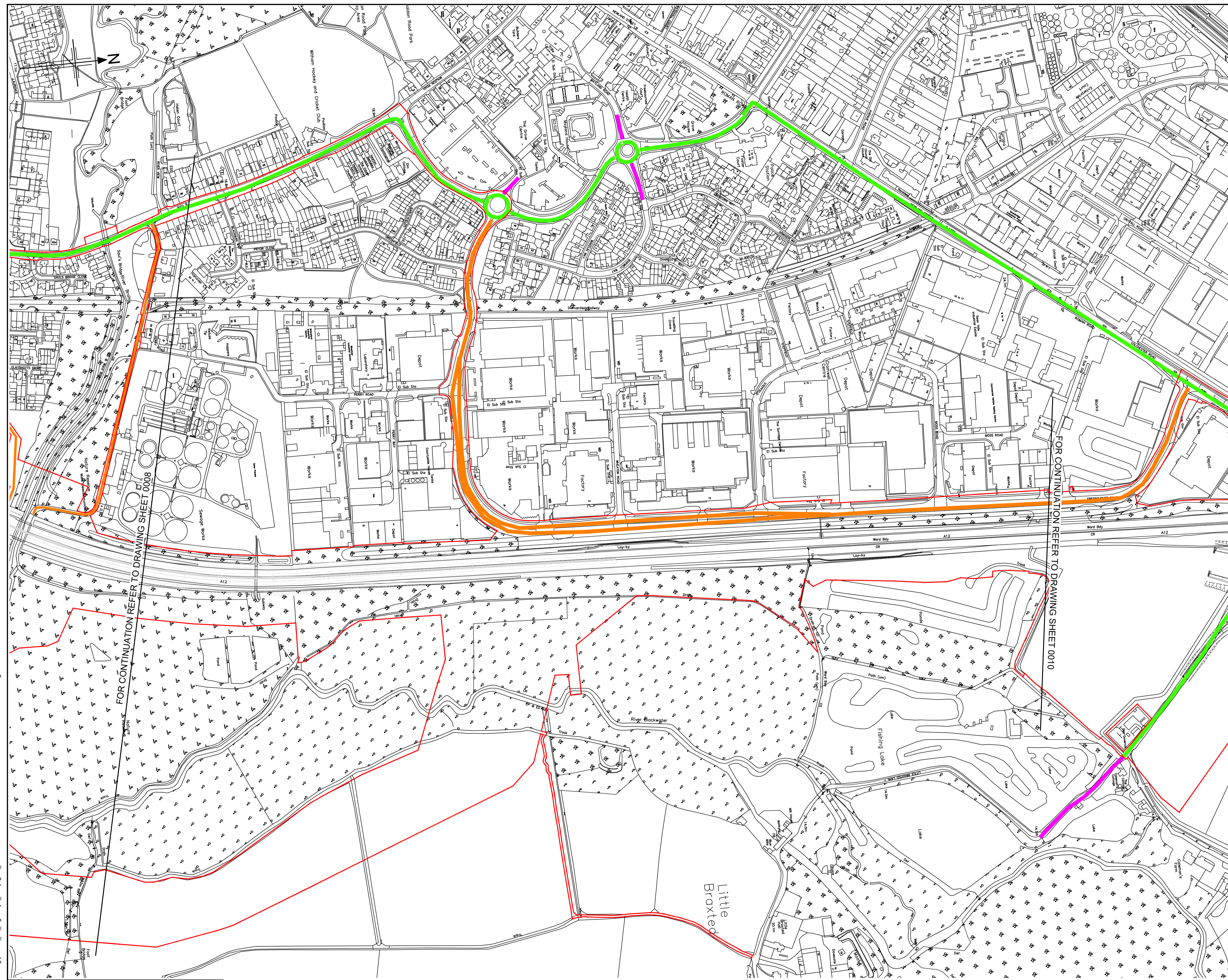
Drawing number: **HE551497 - COS - HGN - SCHW - DR - W - 0008**

PIN: | Originator: | Volume: |
Location: | Type: | Role: | Number: |

Reproduced by permission of Ordnance Survey on behalf of HMSO. © Crown copyright and database right 2020. All rights reserved. Ordnance Survey Licence number 100030649.



C:\working\jacobs_uk_highways_ssa\legint_ex\thomd0155563\HE551497-COS-HGN-SCHW-DR-W-0008.dwg - 26/07/2022 11:16:59 - 0008 - deatho6247



LEGEND:

- PERMITTED ROUTE
- PERMITTED WITH RESTRICTIONS ROUTE
- EXCLUDED ROUTE
- ORDER LIMITS

FOR CONTINUATION REFER TO DRAWING SHEET 0008

FOR CONTINUATION REFER TO DRAWING SHEET 0010

KEY PLAN
SCALE N.T.S.

P01.1	24/03/22	FINAL FOR DCO SUBMISSION	---	---	---	---
Rev.	Rev. Date	Purpose of revision	Drawn	Checked	Rev'd	Apprv'd
Development Consent Order Number:			Development Consent Order Drawing Number:			
TR10060			TR10060/APP/7.7			

Client:

Project: **A12 CHELMSFORD TO A120 WIDENING SCHEME**

Drawing title: **PERMITTED & EXCLUDED ROUTES SHEET 9 OF 21**

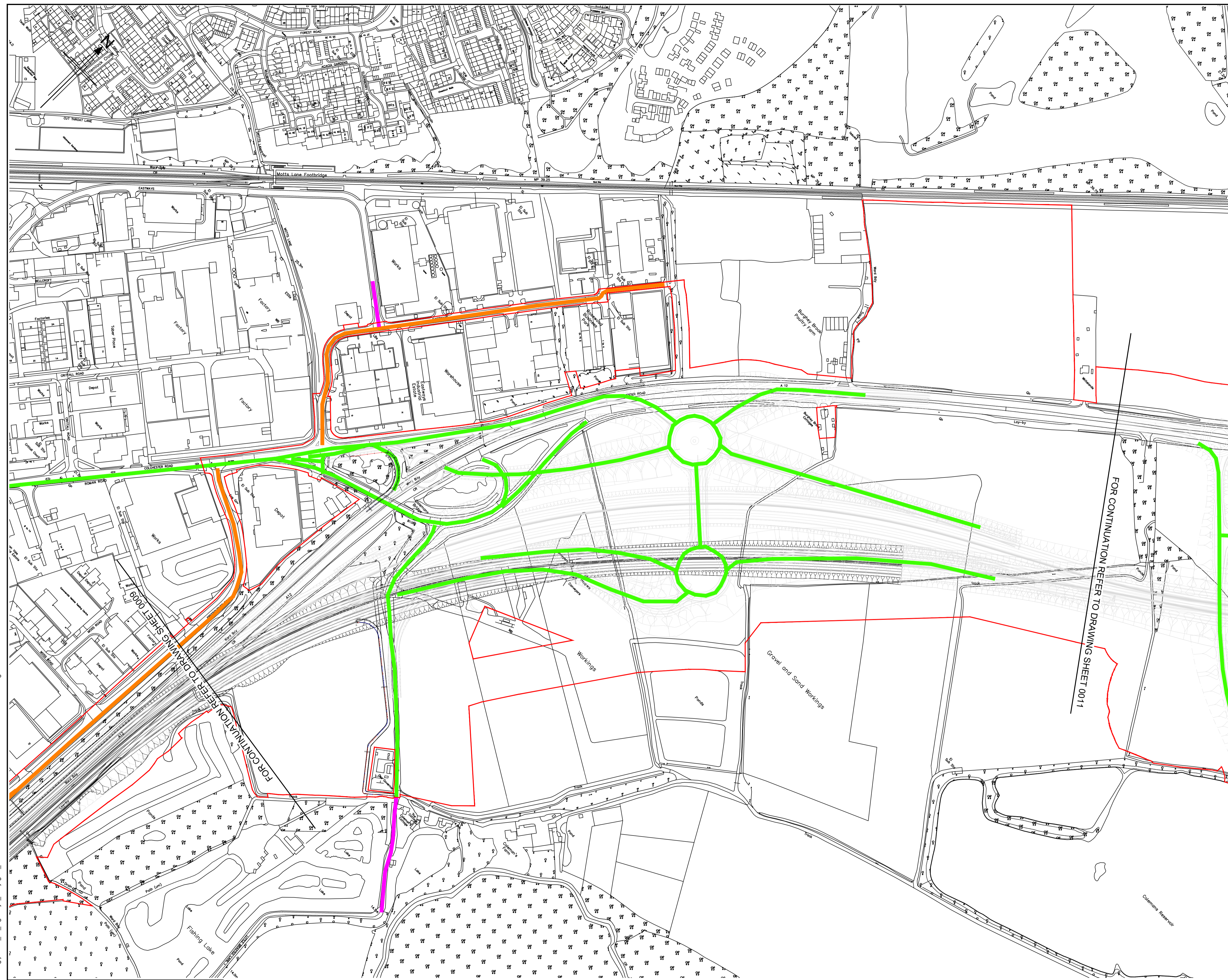
Regulation	REGULATION 5(2)(q)	
Purpose of issue	DCO APPLICATION	
State Code	Preliminary	
Project Stage	PCF3	Drawing status
Scale at A1 (841x594mm)	1:2500	S4
Jacobs No.	B36601D1	Rev
Client no.	HE551497	P01.1

Drawing number: **HE551497 - COS - HGN - SCHW - DR- W -0009**

C:\working\jacobs_uk_highways_ssa\legintl_ex\thomd\0155563\HE551497-COS-HGN-SCHW-DR-W-0009.dwg - 26/07/2022 09:27:46 - 0009 - death06247

Reproduced by permission of Ordnance Survey on behalf of HMSO. © Crown copyright and database right 2020. All rights reserved. Ordnance Survey Licence number 100030649.

SCALE 1:2500 METRES



LEGEND:

- PERMITTED ROUTE
- PERMITTED WITH RESTRICTIONS ROUTE
- EXCLUDED ROUTE
- ORDER LIMITS

KEY PLAN
SCALE N.T.S.

P01.1	24/03/22	FINAL FOR DCO SUBMISSION	---	---	---	---
Rev	Rev. Date	Purpose of revision	Drawn	Checked	Rev'd	Appr'd
Development Consent Order Number: TR010060			Development Consent Order Drawing Number: TR10060/APP/7.7			

Client:

Project: **A12 CHELMSFORD TO A120 WIDENING SCHEME**

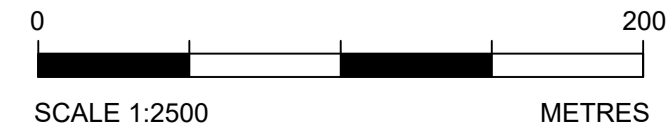
Drawing title: **PERMITTED & EXCLUDED ROUTES SHEET 10 OF 21**

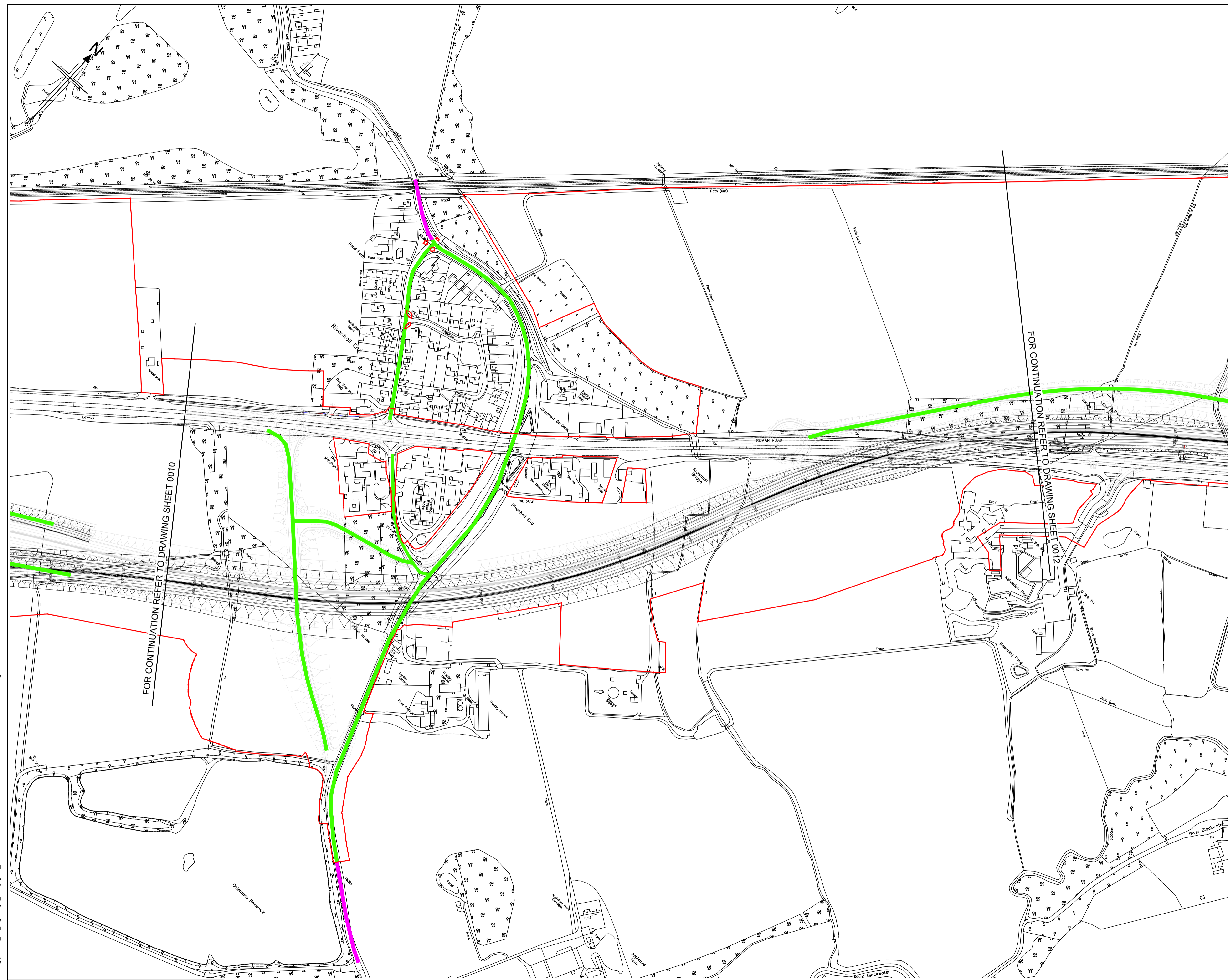
Regulation	REGULATION 5(2)(q)	
Purpose of issue	DCO APPLICATION	
State Code	Preliminary	
Project Stage	PCF3	Drawing status
Scale at A1 (841x594mm)	1:2500	S4
Jacobs No.	B36601D1	Rev
Client no.	HE551497	P01.1

Drawing number: **HE551497 - COS - HGN - SCHW - DR- W-0010**

C:\working\jacobs_uk_highways_ssa\legint_ex\thornd00155563\HE551497-COS-HGN-SCHW-DR-W-0010.dwg - 26/07/2022 11:47:36 - 0010 - deahob6247

Reproduced by permission of Ordnance Survey on behalf of HMSO. © Crown copyright and database right 2020. All rights reserved. Ordnance Survey Licence number 100030649.



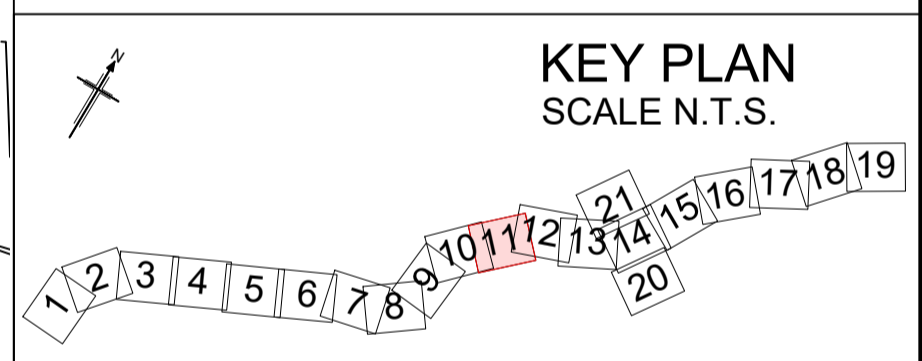


LEGEND:

█	PERMITTED ROUTE
█	PERMITTED WITH RESTRICTIONS ROUTE
█	EXCLUDED ROUTE
█	ORDER LIMITS

FOR CONTINUATION REFER TO DRAWING SHEET 0010

FOR CONTINUATION REFER TO DRAWING SHEET 0012



Rev	Rev. Date	Purpose of revision	Drawn	Checked	Rev'd	Appr'd
P01.1	24/03/22	FINAL FOR DCO SUBMISSION	---	---	---	---
Development Consent Order Number:			Development Consent Order Drawing Number:			
TR10060			TR10060/APP/7.7			

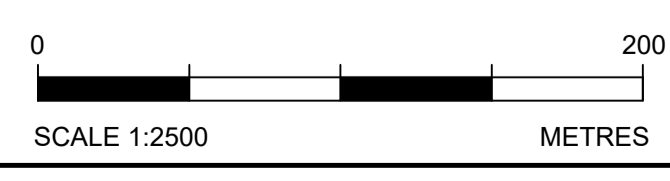


Project
A12 CHELMSFORD TO A120 WIDENING SCHEME

Drawing title
PERMITTED & EXCLUDED ROUTES SHEET 11 OF 21

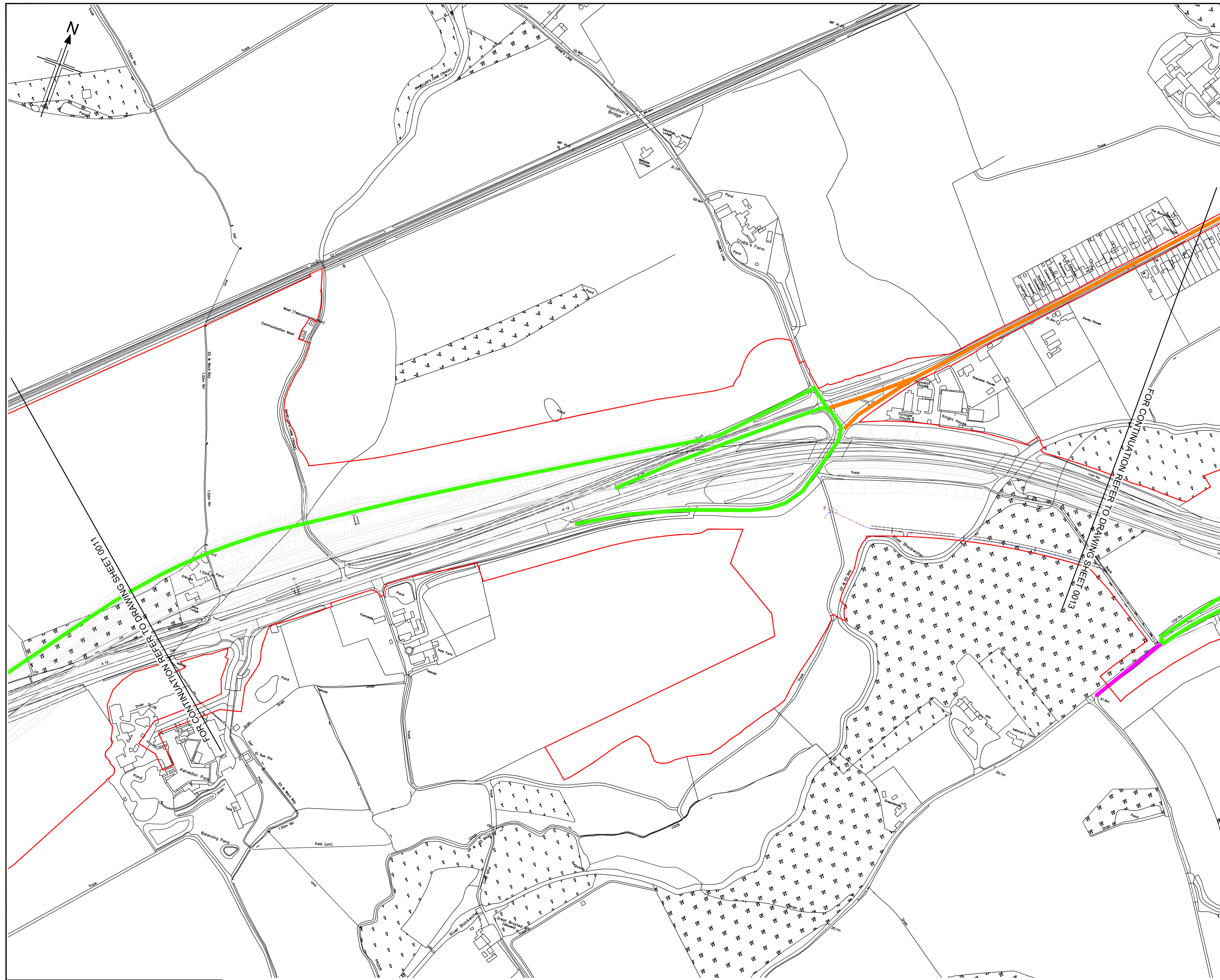
Regulation	REGULATION 5(2)(q)	
Purpose of issue	DCO APPLICATION	
State Code	Preliminary	
Project Stage	PCF3	Drawing status
Scale at A1 (841x594mm)	1:2500	S4
Jacobs No.	B36601D1	Rev
Client no.	HE551497	P01.1

Drawing number
HE551497 - COS - HGN - SCHW - DR - W -0011



C:\working\jacobs_uk_highways_ssa\legint_ex\thomd0155563\HE551497-COS-HGN-SCHW-DR-W-0011.dwg - 26/07/2022 09:39:23 - 0011 - deahob247

Reproduced by permission of Ordnance Survey on behalf of HMSO. © Crown copyright and database right 2020. All rights reserved. Ordnance Survey Licence number 100030649.



LEGEND:

- PERMITTED ROUTE
- PERMITTED WITH RESTRICTIONS ROUTE
- EXCLUDED ROUTE
- ORDER LIMITS

KEY PLAN
SCALE N.T.S.

Rev	Rev. Date	Purpose of revision	Drawn	Checked	Rev'd	Appr'd
P01.1	24/03/22	FINAL FOR DCO SUBMISSION	---	---	---	---
Development Consent Order Number:			Development Consent Order Drawing Number:			
TR10060			TR10060/APP/7.7			

Client

Project

A12 CHELMSFORD TO A120 WIDENING SCHEME

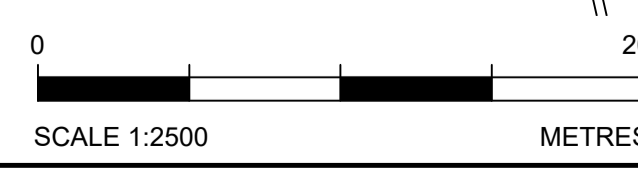
Drawing title

PERMITTED & EXCLUDED ROUTES
SHEET 12 OF 21

Regulation	REGULATION 5(2)(q)	
Purpose of issue	DCO APPLICATION	
State Code	Preliminary	
Project Stage	PCF3	Drawing status
Scale at A1 (841x594mm)	1:2500	S4
Jacobs No.	B36601D1	Rev
Client no.	HE551497	P01.1

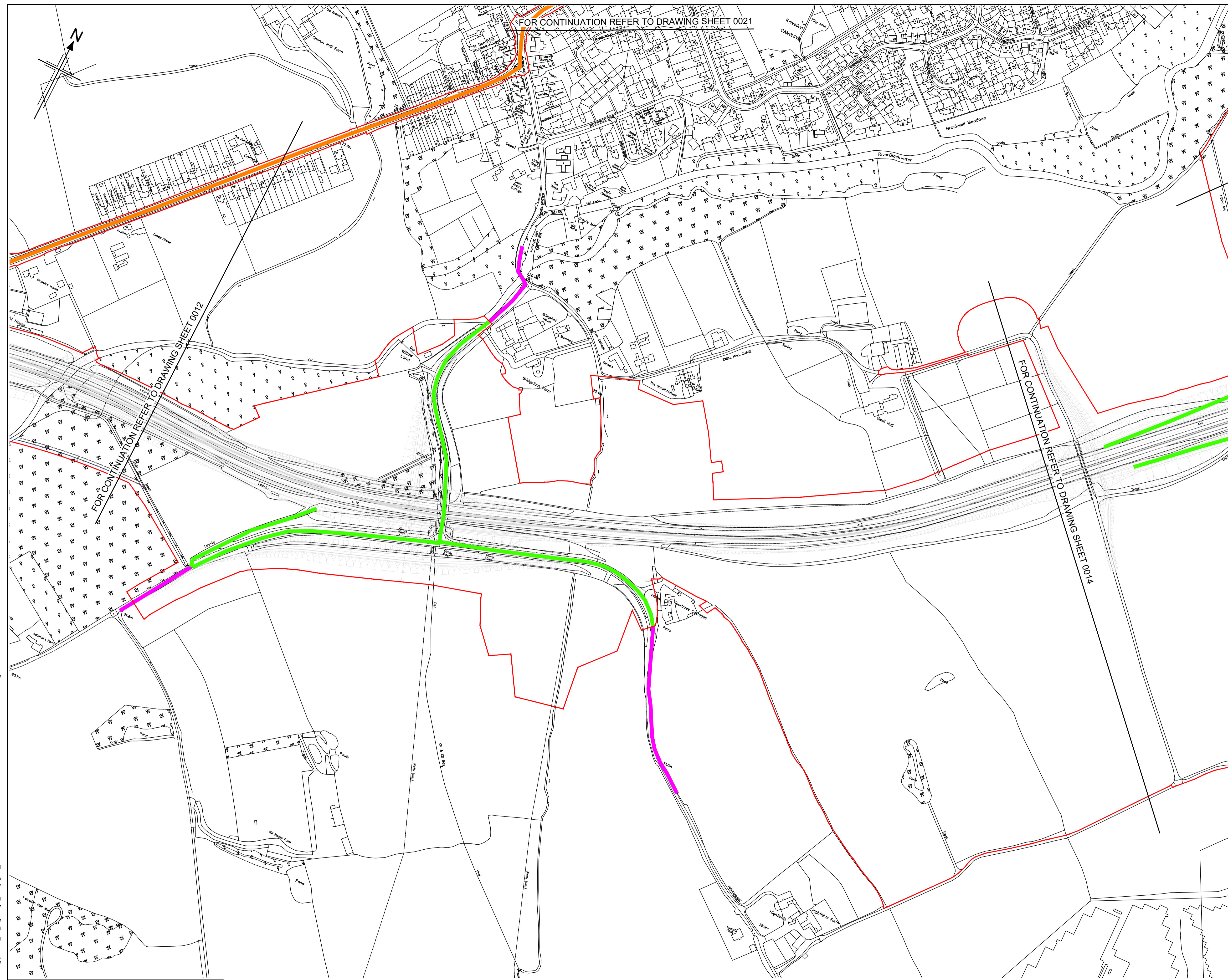
Drawing number

HE551497 - COS - HGN - SCHW - DR - W - 0012



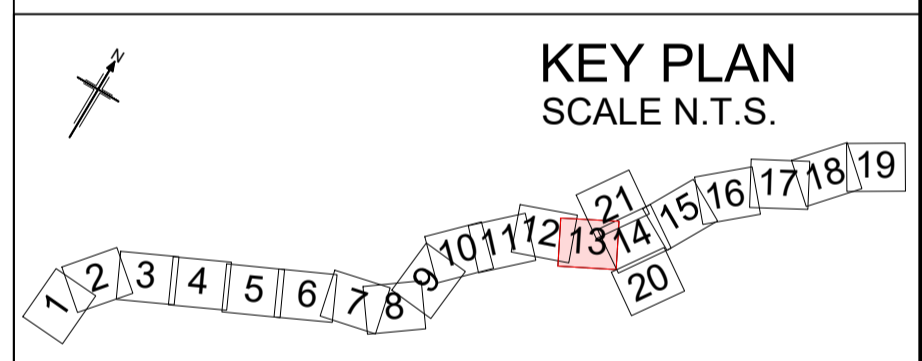
C:\working\jacobs_uk_highways_ssa\legint_ex\thornd00155563\HE551497-COS-HGN-SCHW-DR-W-0012.dwg - 26/07/2022 11:20:08 - 0012 - death06247

Reproduced by permission of Ordnance Survey on behalf of HMSO © Crown copyright and database right 2020. All rights reserved. Ordnance Survey Licence number 100030649.



LEGEND:

█	PERMITTED ROUTE
█	PERMITTED WITH RESTRICTIONS ROUTE
█	EXCLUDED ROUTE
█	ORDER LIMITS



P01.1	24/03/22	FINAL FOR DCO SUBMISSION	---	---	---	---
Rev	Rev. Date	Purpose of revision	Drawn	Checked	Rev'd	Apprv'd
Development Consent Order Number:			Development Consent Order Drawing Number:			
TR10060			TR10060/APP/7.7			



Project

A12 CHELMSFORD TO A120 WIDENING SCHEME

Drawing title

PERMITTED & EXCLUDED ROUTES SHEET 13 OF 21

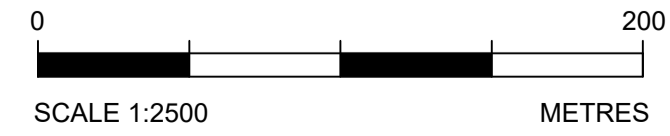
Regulation	REGULATION 5(2)(q)	
Purpose of issue	DCO APPLICATION	
State Code	Preliminary	
Project Stage	PCF3	Drawing status
Scale at A1 (841x594mm)	1:2500	S4
Jacobs No.	B36601D1	Rev
Client no.	HE551497	P01.1

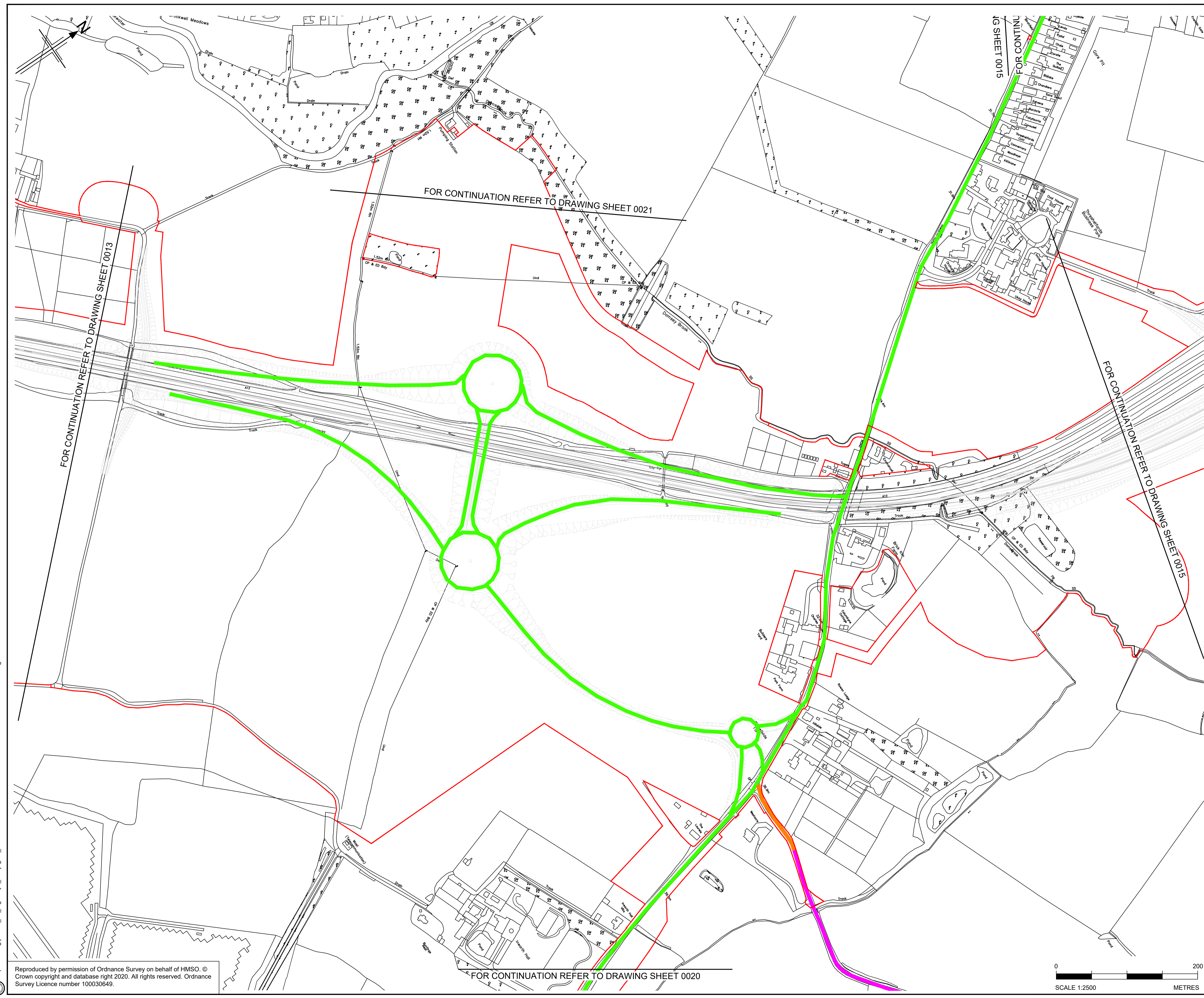
Drawing number

PIN	Originator	Volume
HE551497 - COS - HGN - SCHW		
Location	Type	Role
		Number

C:\working\jacobs_uk_highways_ssa\legintl_ex\thomd00155563\HE551497-COS-HGN-SCHW-DR-W-0013.dwg - 26/07/2022 11:22:33 - 0013 - death06247

Reproduced by permission of Ordnance Survey on behalf of HMSO. © Crown copyright and database right 2020. All rights reserved. Ordnance Survey Licence number 100030649.





LEGEND:

- PERMITTED ROUTE
- PERMITTED WITH RESTRICTIONS ROUTE
- EXCLUDED ROUTE
- ORDER LIMITS

KEY PLAN
SCALE N.T.S.

Rev	Rev. Date	Purpose of revision	Drawn	Checked	Rev'd	Appr'd
P01.1	24/03/22	FINAL FOR DCO SUBMISSION	---	---	---	---
Development Consent Order Number:			Development Consent Order Drawing Number:			
TR10060			TR10060/APP/7.7			

Client

Project

A12 CHELMSFORD TO A120 WIDENING SCHEME

Drawing title

PERMITTED & EXCLUDED ROUTES
SHEET 14 OF 21

Regulation	REGULATION 5(2)(q)	
Purpose of issue	DCO APPLICATION	
State Code	Preliminary	
Project Stage	PCF3	Drawing status
Scale at A1 (841x594mm)	1:2500	S4
Jacobs No.	B36601D1	Rev
Client no.	HE551497	P01.1

Drawing number: **HE551497 - COS - HGN - SCHW - DR - W -0014**

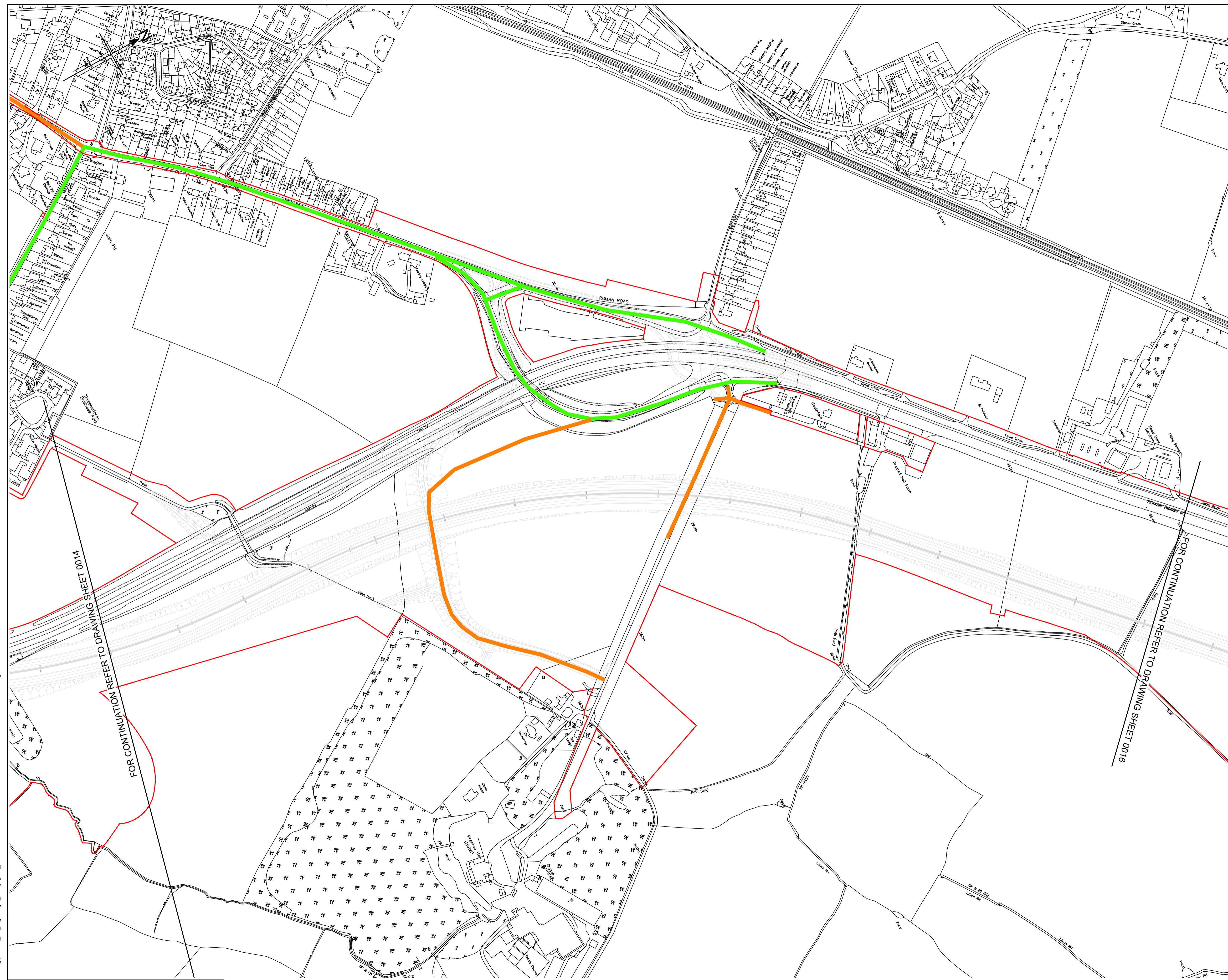
PIN | Originator | Volume
Location | Type | Role | Number



C:\working\jacobs_uk_highways_s4\legint_ex\thomd0155563\HE551497-COS-HGN-SCHW-DR-W-0014.dwg - 26/07/2022 11:28:11 - 0014 - death06247

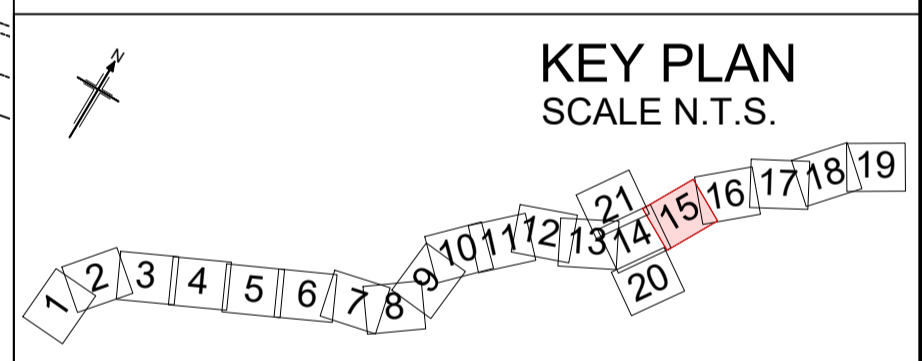
Reproduced by permission of Ordnance Survey on behalf of HMSO. © Crown copyright and database right 2020. All rights reserved. Ordnance Survey Licence number 100030649.

FOR CONTINUATION REFER TO DRAWING SHEET 0020



LEGEND:

█	PERMITTED ROUTE
█	PERMITTED WITH RESTRICTIONS ROUTE
█	EXCLUDED ROUTE
█	ORDER LIMITS



Rev	Rev. Date	Purpose of revision	Drawn	Checked	Rev'd	Appr'd
P01.1	24/03/22	FINAL FOR DCO SUBMISSION	---	---	---	---
Development Consent Order Number:			Development Consent Order Drawing Number:			
TR10060			TR10060/APP/7.7			



Project

A12 CHELMSFORD TO A120 WIDENING SCHEME

Drawing title

PERMITTED & EXCLUDED ROUTES
SHEET 15 OF 21

Regulation	REGULATION 5(2)(q)	
Purpose of issue	DCO APPLICATION	
State Code	Preliminary	
Project Stage	PCF3	Drawing status
Scale at A1 (841x594mm)	1:2500	S4
Jacobs No.	B36601D1	Rev
Client no.	HE551497	P01.1

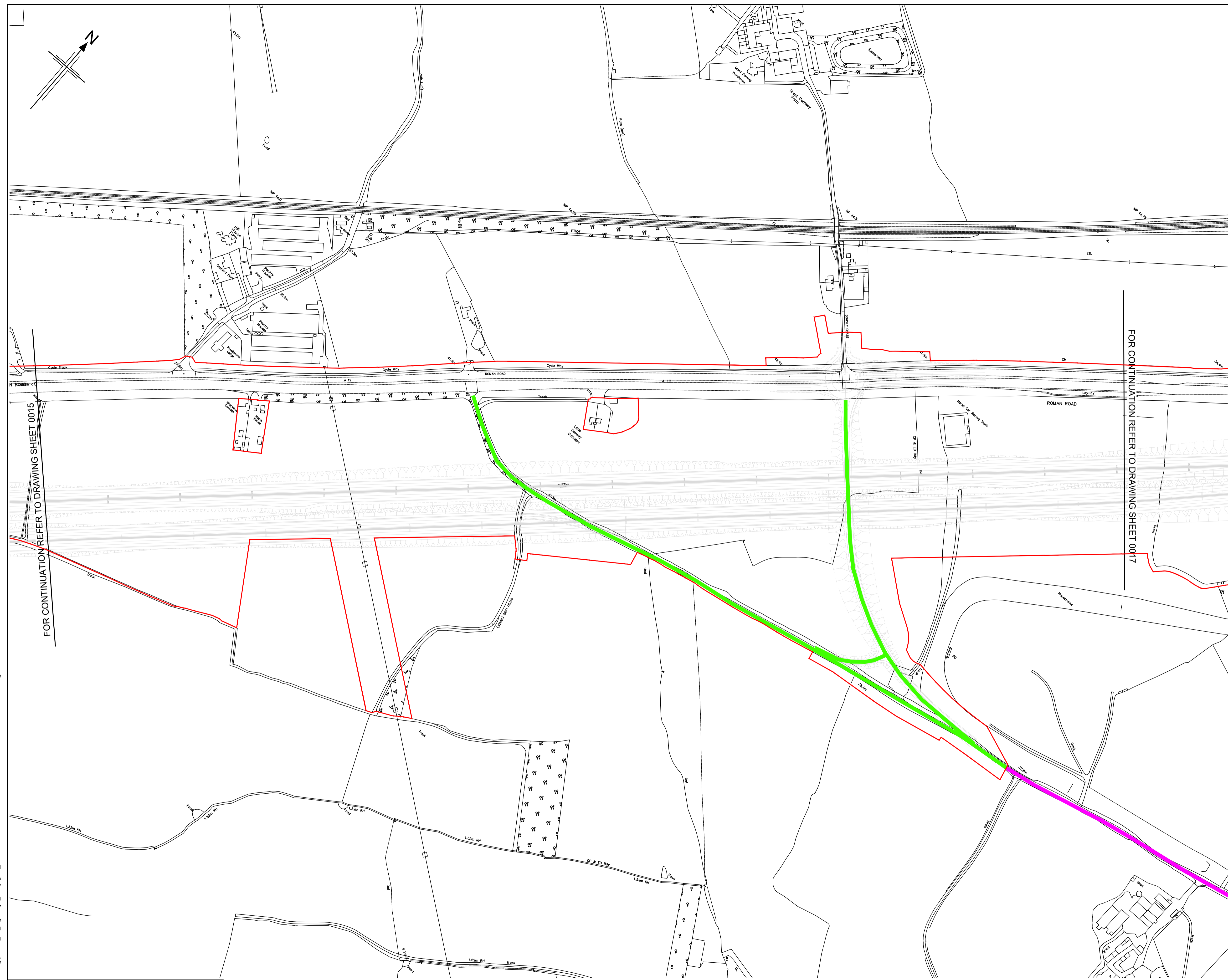
Drawing number: **HE551497 - COS - HGN - SCHW - DR - W - 0015**

Originator: COS | Volume: HGN | Location: SCHW | Type: DR | Role: W | Number: 0015

C:\working\jacobs_uk_highways_ssa\legint_ex\thomd0155563\HE551497-COS-HGN-SCHW-DR-W-0015.dwg - 26/07/2022 09:51:32 - 0015 - death06247

Reproduced by permission of Ordnance Survey on behalf of HMSO. © Crown copyright and database right 2020. All rights reserved. Ordnance Survey Licence number 100030649.





LEGEND:

- PERMITTED ROUTE
- PERMITTED WITH RESTRICTIONS ROUTE
- EXCLUDED ROUTE
- ORDER LIMITS

FOR CONTINUATION REFER TO DRAWING SHEET 0015

FOR CONTINUATION REFER TO DRAWING SHEET 0017

KEY PLAN
SCALE N.T.S.

Rev	Rev. Date	Purpose of revision	Drawn	Checked	Rev'd	Appr'd
P01.1	24/03/22	FINAL FOR DCO SUBMISSION	---	---	---	---

Development Consent Order Number:	Development Consent Order Drawing Number:
TR10060	TR10060/APP/7.7

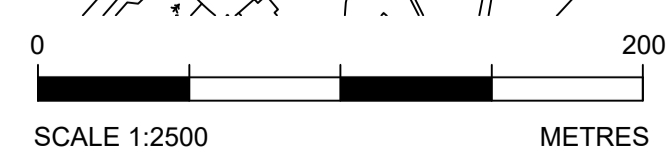


Project
A12 CHELMSFORD TO A120 WIDENING SCHEME

Drawing title
PERMITTED & EXCLUDED ROUTES
SHEET 16 OF 21

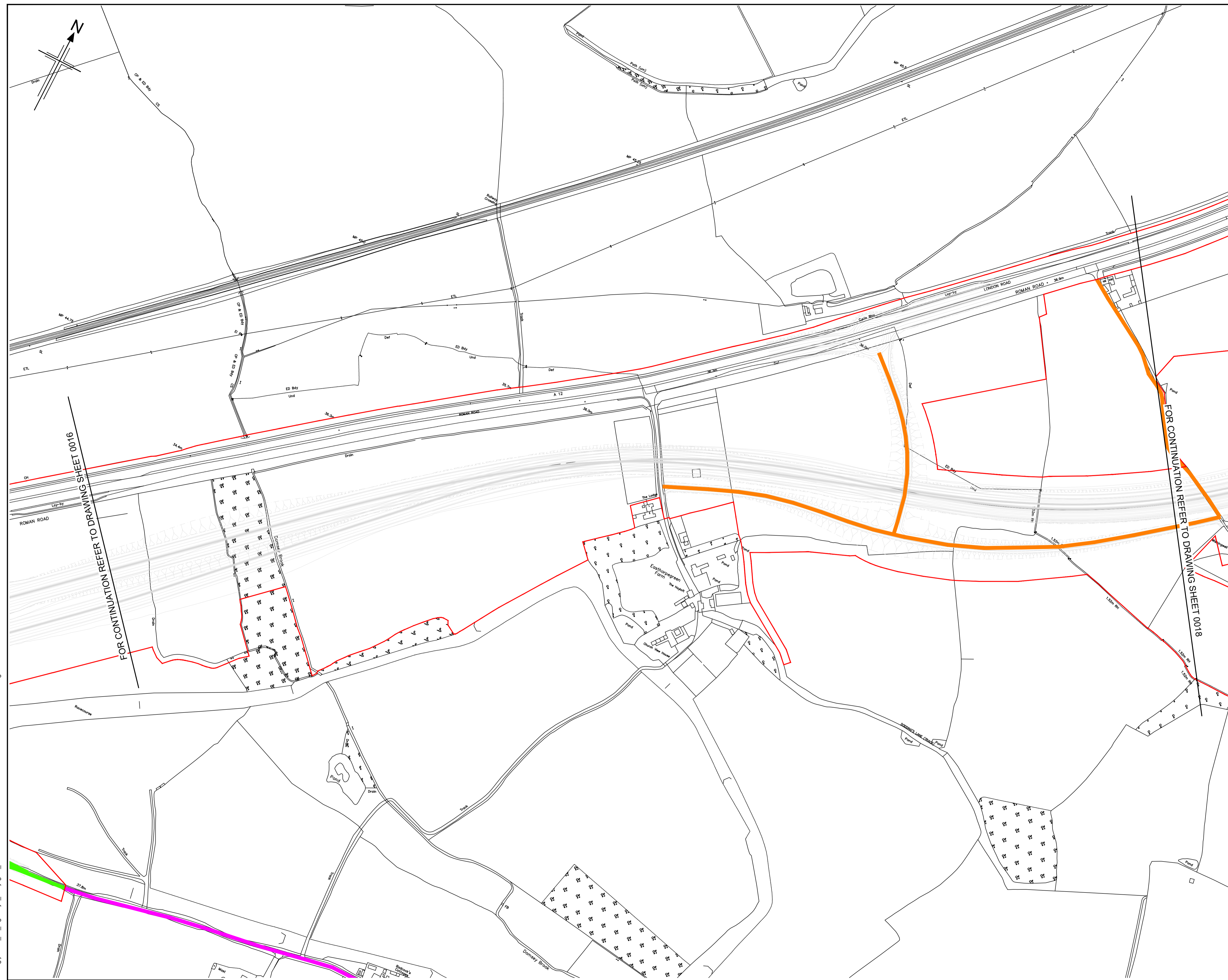
Regulation	REGULATION 5(2)(q)	
Purpose of issue	DCO APPLICATION	
State Code	Preliminary	
Project Stage	PCF3	Drawing status
Scale at A1 (841x594mm)	1:2500	S4
Jacobs No.	B36601D1	Rev
Client no.	HE551497	P01.1

Drawing number: HE551497 - COS - HGN - SCHW - DR - W - 0016
 PIN: | Originator: | Volume: | Location: | Type: | Number: |



C:\working\jacobs_uk_highways_s4\legint_ex\thomd0015563\HE551497-COS-HGN-SCHW-DR-W-0016.dwg - 26/07/2022 11:31:00 - 0016 - death06247

Reproduced by permission of Ordnance Survey on behalf of HMSO © Crown copyright and database right 2020. All rights reserved. Ordnance Survey Licence number 100030649.

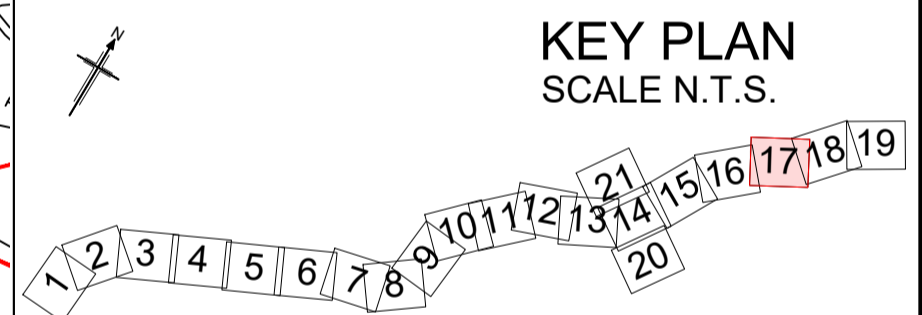


LEGEND:

█	PERMITTED ROUTE
█	PERMITTED WITH RESTRICTIONS ROUTE
█	EXCLUDED ROUTE
█	ORDER LIMITS

FOR CONTINUATION REFER TO DRAWING SHEET 0016

FOR CONTINUATION REFER TO DRAWING SHEET 0018



Rev	Rev. Date	Purpose of revision	Drawn	Checked	Rev'd	Appr'd
P01.1	24/03/22	FINAL FOR DCO SUBMISSION	---	---	---	---

Development Consent Order Number:	TR010060	Development Consent Order Drawing Number:	TR10060/APP/7.7
-----------------------------------	----------	---	-----------------

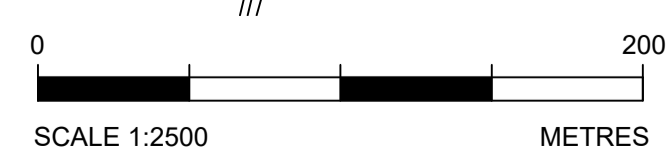


Project
A12 CHELMSFORD TO A120 WIDENING SCHEME

Drawing title
PERMITTED & EXCLUDED ROUTES SHEET 17 OF 21

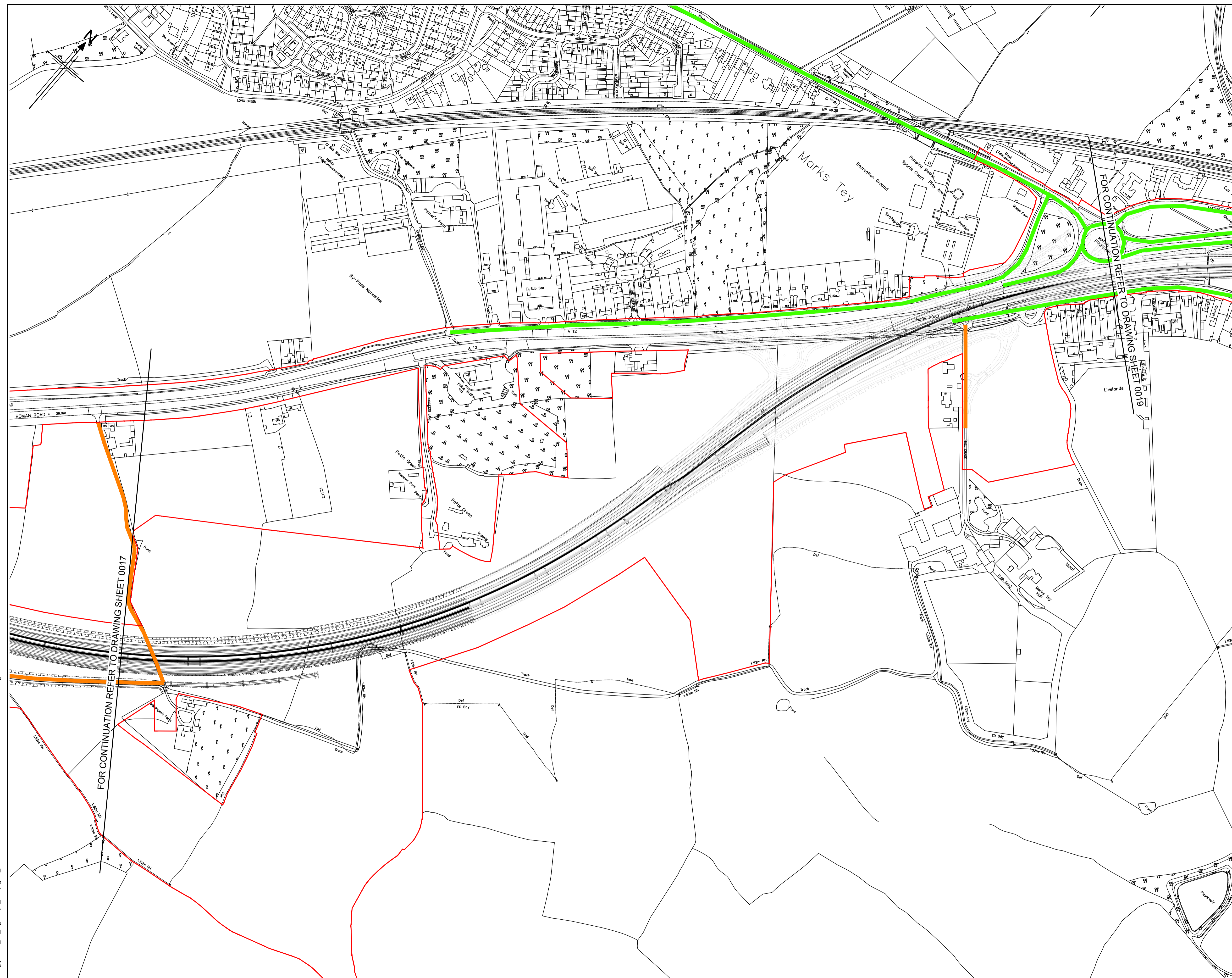
Regulation	REGULATION 5(2)(q)		
Purpose of issue	DCO APPLICATION		
State Code	Preliminary		
Project Stage	PCF3	Drawing status	S4
Scale at A1 (841x594mm)	1:2500	Rev	P01.1
Jacobs No.	B36601D1		
Client no.	HE551497		

Drawing number: **HE551497 - COS - HGN - SCHW - DR - W - 0017**

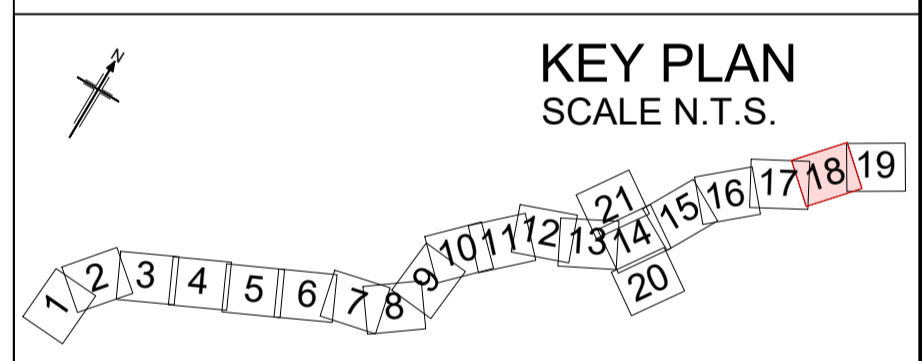


C:\working\jacobs_uk_highways_ssa\legint_ex\thomd00155563\HE551497-COS-HGN-SCHW-DR-W-0017.dwg - 26/07/2022 11:33:03 - 0017 - deah06247

Reproduced by permission of Ordnance Survey on behalf of HMSO. © Crown copyright and database right 2020. All rights reserved. Ordnance Survey Licence number 100030649.



- LEGEND:**
- PERMITTED ROUTE
 - PERMITTED WITH RESTRICTIONS ROUTE
 - EXCLUDED ROUTE
 - ORDER LIMITS



Rev	Rev. Date	Purpose of revision	Drawn	Checked	Rev'd	Appr'd
P01.1	24/03/22	FINAL FOR DCO SUBMISSION	---	---	---	---
Development Consent Order Number:			Development Consent Order Drawing Number:			
TR010060			TR10060/APP/7.7			



Project
A12 CHELMSFORD TO A120 WIDENING SCHEME

Drawing title
PERMITTED & EXCLUDED ROUTES SHEET 18 OF 21

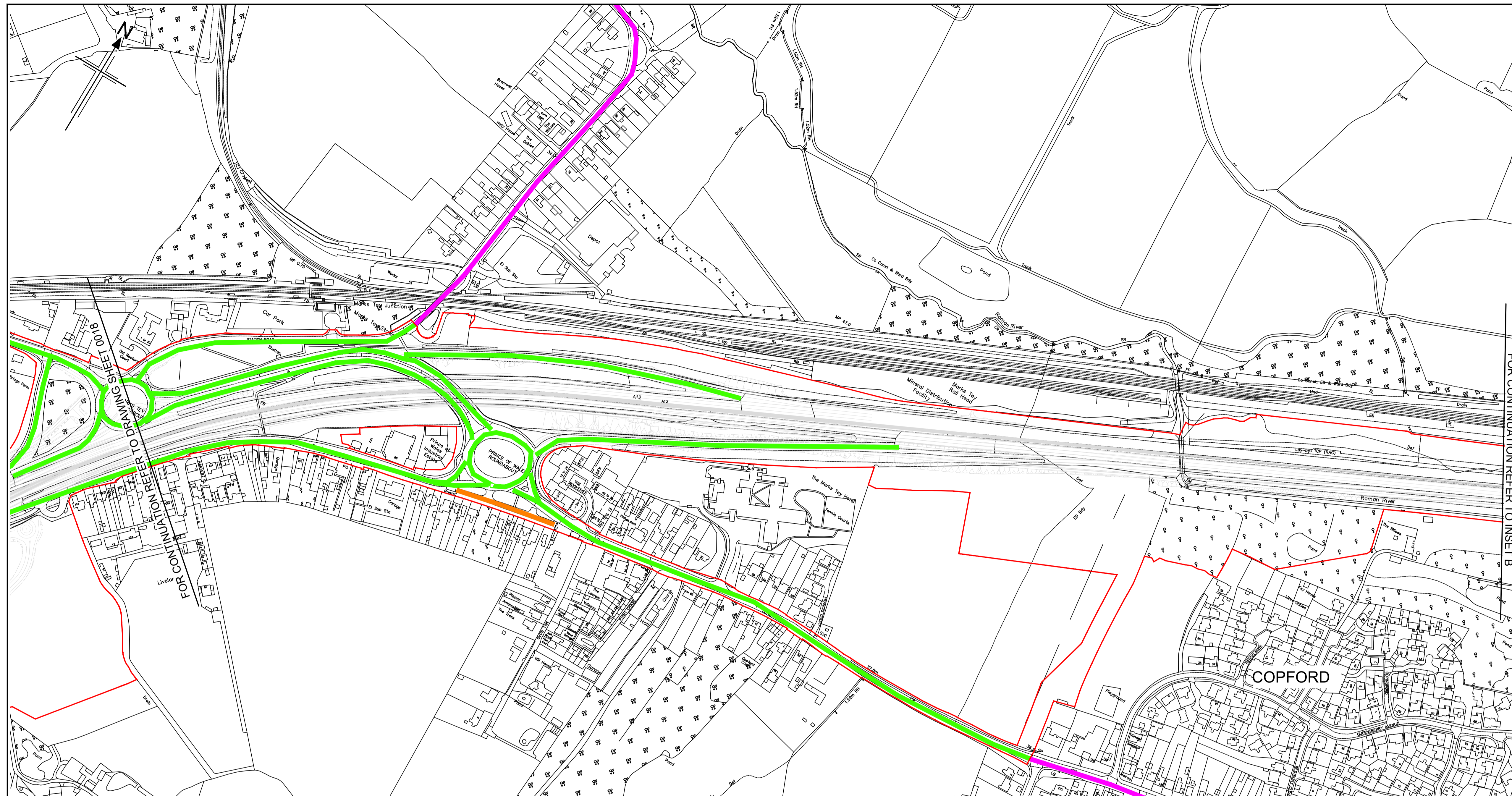
Regulation	REGULATION 5(2)(q)	
Purpose of issue	DCO APPLICATION	
State Code	Preliminary	
Project Stage	PCF3	Drawing status
Scale at A1 (841x594mm)	1:2500	S4
Jacobs No.	B36601D1	Rev
Client no.	HE551497	P01.1

Drawing number
HE551497 - COS - HGN - SCHW - DR - W - 0018

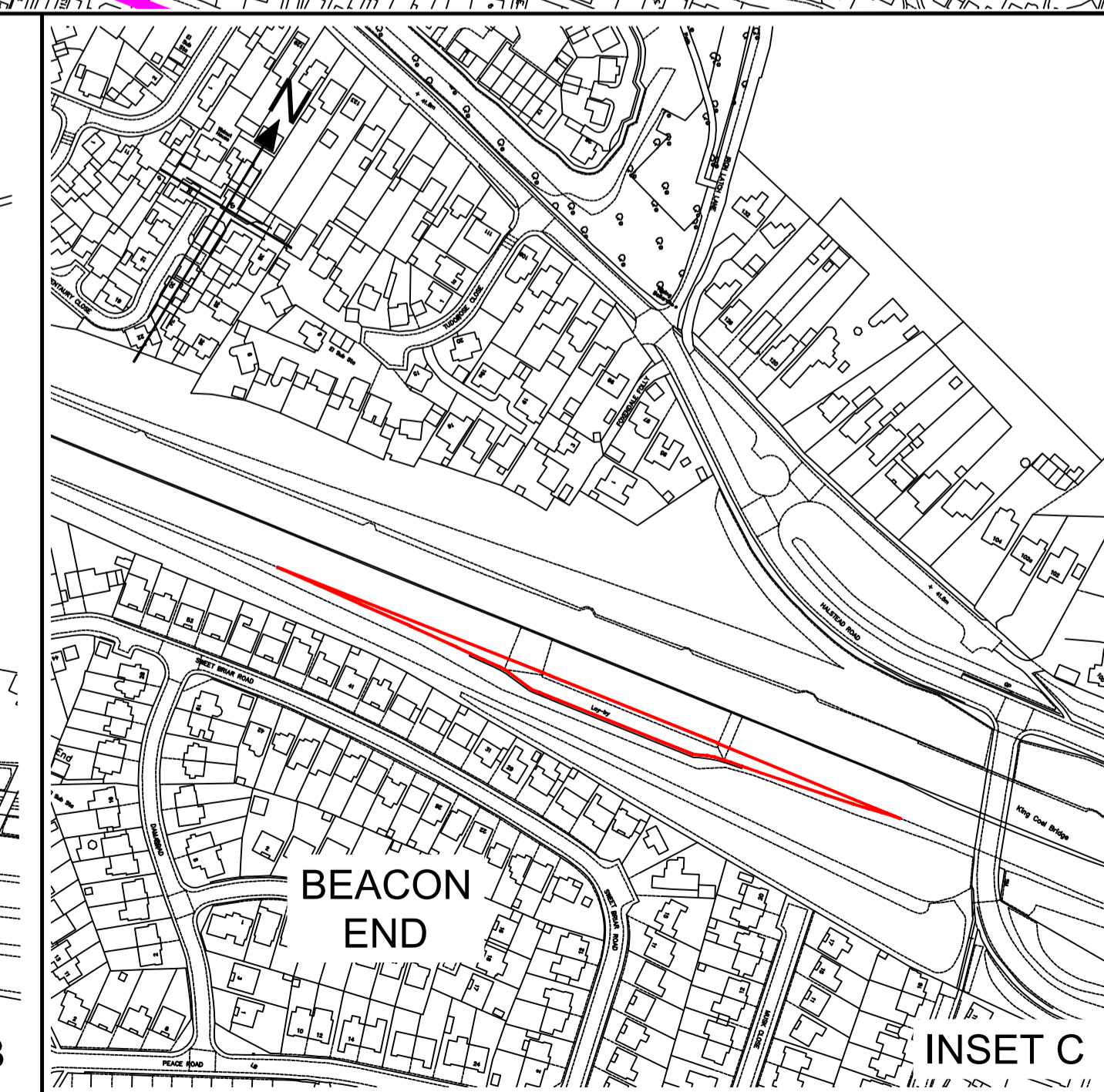
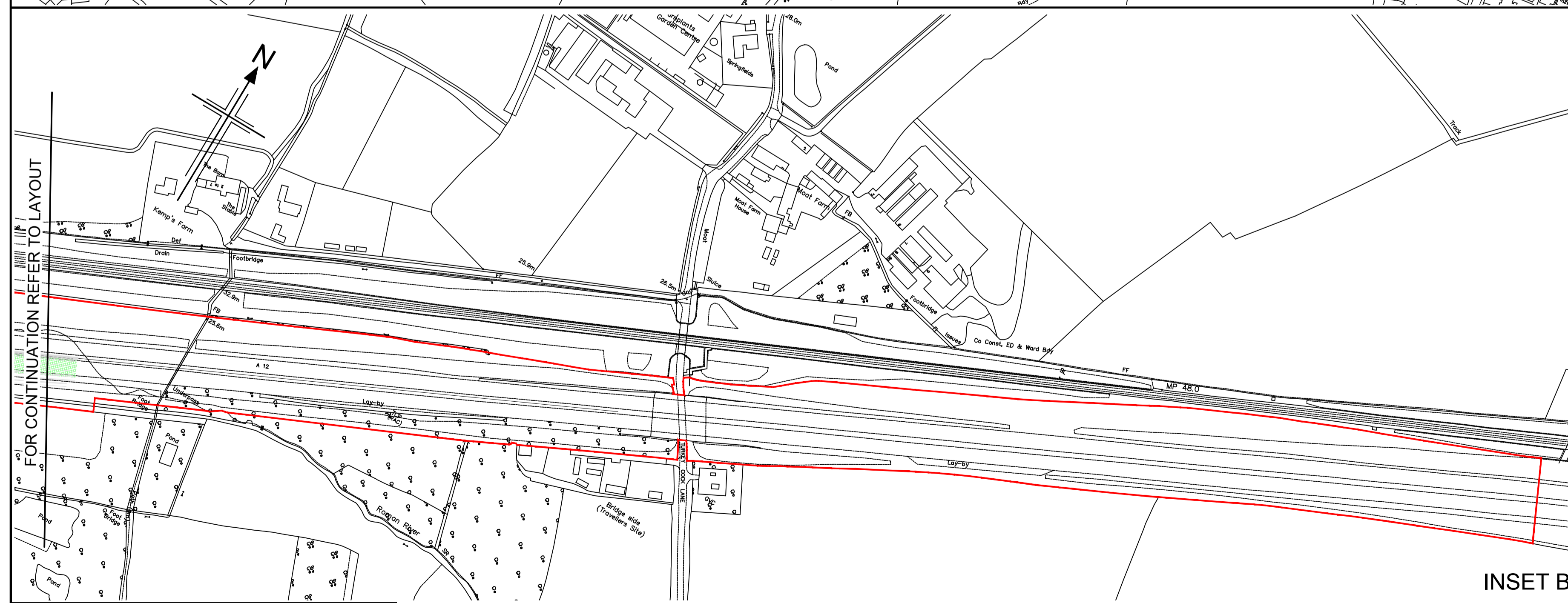
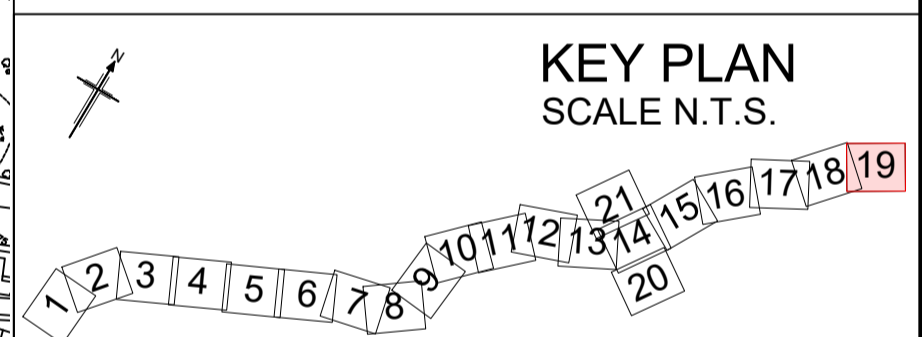


C:\working\jacobs_uk_highways_ssa\legintl_ex\thomd0155563\HE551497-COS-HGN-SCHW-DR-W-0018.dwg - 26/07/2022 11:36:44 - 0018 - deah06247

Reproduced by permission of Ordnance Survey on behalf of HMSO. © Crown copyright and database right 2020. All rights reserved. Ordnance Survey Licence number 100030649.



- LEGEND:**
- PERMITTED ROUTE
 - PERMITTED WITH RESTRICTIONS ROUTE
 - EXCLUDED ROUTE
 - ORDER LIMITS



P01.1	24/03/22	FINAL FOR DCO SUBMISSION	---	---	---	---
Rev	Rev. Date	Purpose of revision	Drawn	Checked	Rev'd	Appr'd
Development Consent Order Number:			Development Consent Order Drawing Number:			
TR010060			TR10060/APP/7.7			



Project
A12 CHELMSFORD TO A120 WIDENING SCHEME

Drawing title
PERMITTED & EXCLUDED ROUTES SHEET 19 OF 21

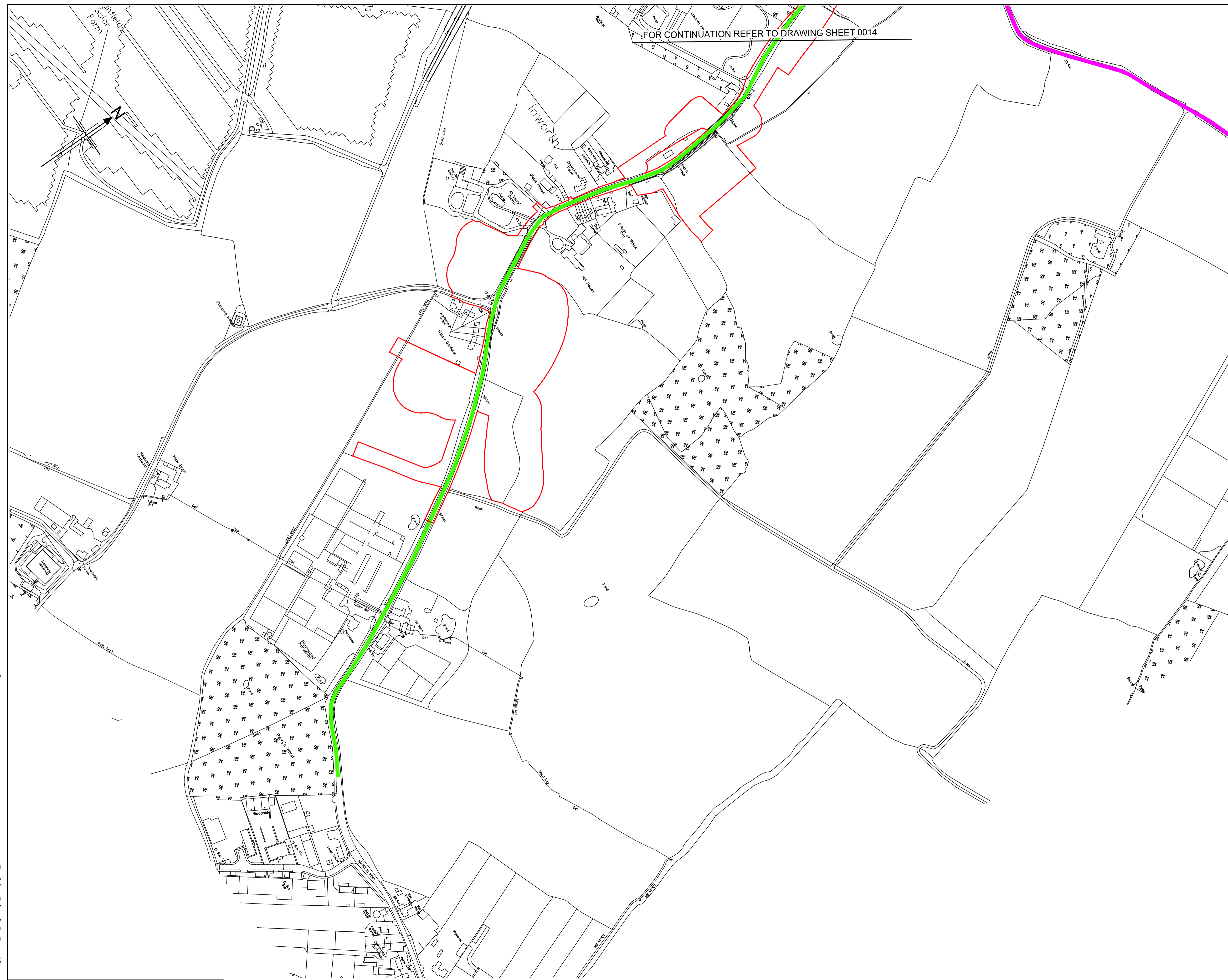
Regulation	REGULATION 5(2)(q)	
Purpose of issue	DCO APPLICATION	
State Code	Preliminary	
Project Stage	PCF3	Drawing status
Scale at A1 (841x594mm)	1:2500	S4
Jacobs No.	B36601D1	Rev
Client no.	HE551497	P01.1

Drawing number PIN | Originator | Volume
HE551497 - COS - HGN-

Location | Type | Role | Number
SCHW -DR- W-0019

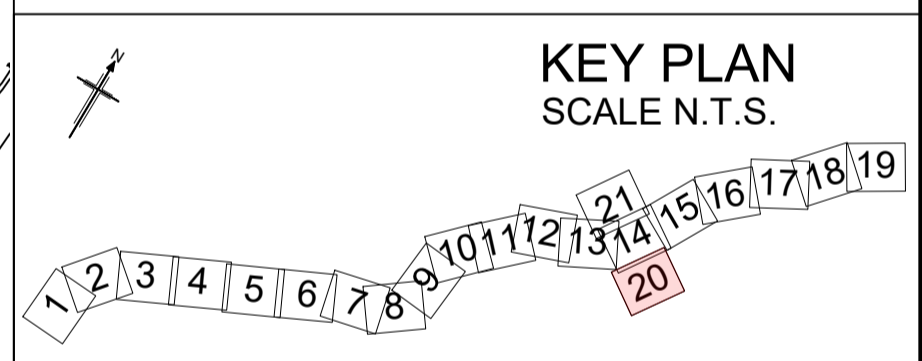
Reproduced by permission of Ordnance Survey on behalf of HMSO © Crown copyright and database right 2020. All rights reserved. Ordnance Survey Licence number 100030649.

C:\working\jacobs_uk_highways_ssa\legint_ex\thomd0155563\HE551497-COS-HGN-SCHW-DR-W-0019.dwg - 26/07/2022 10:15:33 - 0019 - death06247



LEGEND:

█	PERMITTED ROUTE
█	PERMITTED WITH RESTRICTIONS ROUTE
█	EXCLUDED ROUTE
█	ORDER LIMITS



Rev	Rev. Date	Purpose of revision	Drawn	Checked	Rev'd	Appr'd
P01.1	24/03/22	FINAL FOR DCO SUBMISSION	---	---	---	---

Development Consent Order Number:	Development Consent Order Drawing Number:
TR010060	TR10060/APP/7.7



Project

A12 CHELMSFORD TO A120 WIDENING SCHEME

Drawing title

**PERMITTED &
EXCLUDED ROUTES
SHEET 20 OF 21**

Regulation	REGULATION 5(2)(q)		
Purpose of issue	DCO APPLICATION		
State Code	Preliminary		
Project Stage	PCF3	Drawing status	S4
Scale at A1 (841x594mm)	1:2500	Rev	P01.1
Jacobs No.	B36601D1	Client no.	HE551497

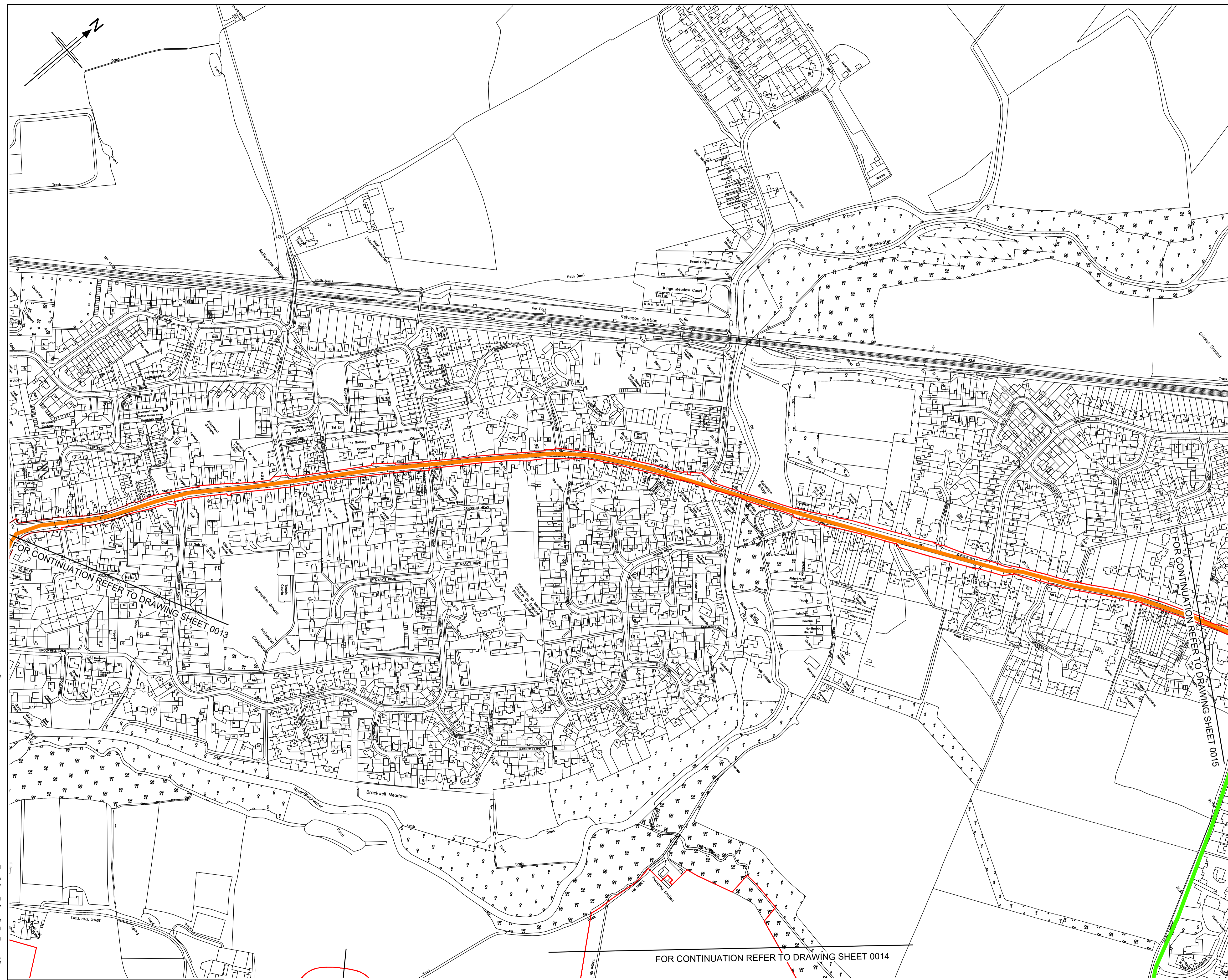
Drawing number: HE551497 - COS - HGN - SCHW - DR - W - 0020

Originator: COS
Volume: HGN
Location: SCHW
Type: DR
Role: W
Number: 0020



C:\working\jacobs_uk_highways_ssa\legint_ex\thomd\0155563\HE551497-COS-HGN-SCHW-DR-W-0020.dwg - 26/07/2022 11:39:11 - 0020 - death06247

Reproduced by permission of Ordnance Survey on behalf of HMSO. © Crown copyright and database right 2020. All rights reserved. Ordnance Survey Licence number 100030649.



LEGEND:

- PERMITTED ROUTE
- PERMITTED WITH RESTRICTIONS ROUTE
- EXCLUDED ROUTE
- ORDER LIMITS

KEY PLAN
SCALE N.T.S.

FOR CONTINUATION REFER TO DRAWING SHEET 0013

FOR CONTINUATION REFER TO DRAWING SHEET 0015

FOR CONTINUATION REFER TO DRAWING SHEET 0014

Rev	Rev. Date	Purpose of revision	Drawn	Checked	Rev'd	Appr'd
P01.1	24/03/22	FINAL FOR DCO SUBMISSION				
Development Consent Order Number:			Development Consent Order Drawing Number:			
TR010060			TR10060/APP/7.7			

Client

Project

A12 CHELMSFORD TO A120 WIDENING SCHEME

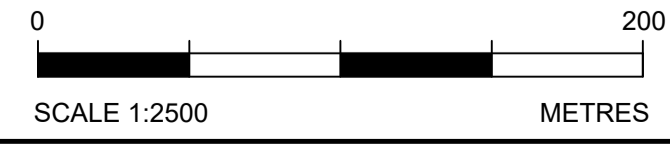
Drawing title

PERMITTED & EXCLUDED ROUTES
SHEET 21 OF 21

Regulation	REGULATION 5(2)(q)	
Purpose of issue	DCO APPLICATION	
State Code	Preliminary	Drawing status
Project Stage	PCF3	S4
Scale at A1 (841x594mm)	1:2500	Rev
Jacobs No.	B36601D1	P01.1
Client no.	HE551497	

Drawing number	PIN	Originator	Volume
HE551497 - COS - HGN - SCHW			
Location	Type	Role	Number

Reproduced by permission of Ordnance Survey on behalf of HMSO. © Crown copyright and database right 2020. All rights reserved. Ordnance Survey Licence number 100030649.



C:\working\jacobs_uk_highways_ssa\legint_ex-thomd\0155563\HE551497-COS-HGN-SCHW-DR-W-0021.dwg - 26/07/2022 11:41:24 - 0021 - deahob6247