

A1 in Northumberland: Morpeth to Ellingham

Scheme Number: TR010059

Figure 11.7 Potential Contamination Sources

AFPF Regulation Rule 8(1)(c)

Planning Act 2008

Infrastructure Planning (Prescribed Forms and Procedure)

Regulations 2009

Infrastructure Planning

Planning Act 2008

**The Infrastructure Planning
(Applications: Prescribed Forms
and Procedure) Regulations 2009**

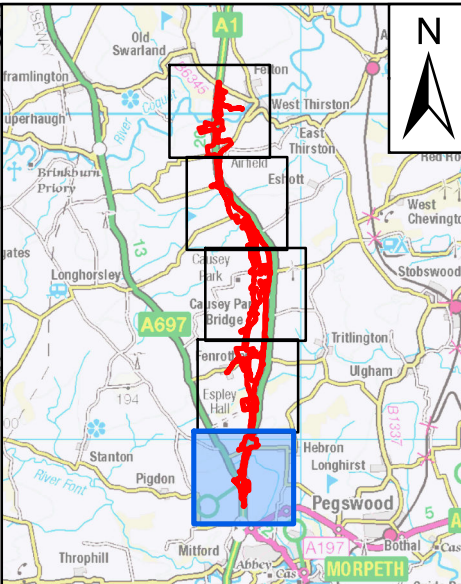
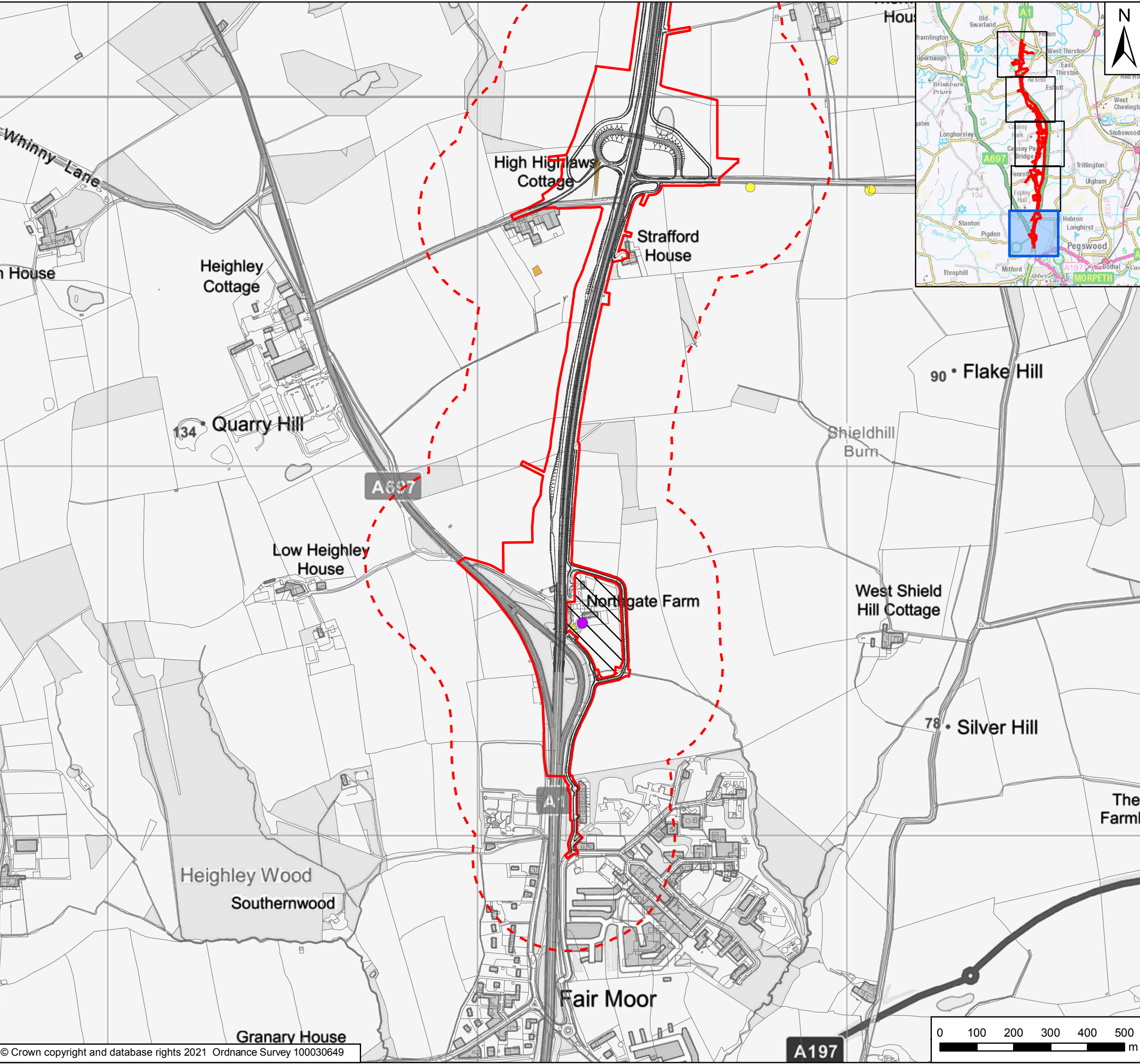
**The A1 in Northumberland: Morpeth to
Ellingham**

Development Consent Order 20[xx]

Figure 11.7 Potential Contamination Sources

Regulation Reference:	APFP Regulation Rule 8(1)(c)
Planning Inspectorate Scheme Reference	TR010059
Application Document Reference	TR010059/7.9.1.3
Author:	A1 in Northumberland: Morpeth to Ellingham Project Team, Highways England

Version	Date	Status of Version
Rev 0	January 2021	Deadline 1



Key

- Order Limits
- Areas Excluded from Order Limits
- 250m Study Area
- General Arrangement

Potential Sources of Contamination

- Carcass Pit
- Cleanse and Disinfect Pit
- Garage
- Historic Landfill
- Infilled Pond
- Quarry
- RAF Land Associated with Eshott Airfield
- Shallow Coal Workings
- Waste Transfer Station
- Mine Shaft
- Void Risk - Possible Mine Adit
- Above Ground Storage Tank

Other General Study Area Wide Sources include:
 Existing Road Network (oils and fuels).
 General Made Ground and engineered fill associated with construction of the existing highway and surrounding structures, including embankments.
 Agriculture - slurry, pesticides, herbicides, fertilisers.

P04	Dec 2020	Historic Landfill site to the south of Helm added	RM	GM	KS
P03	June 2020	Third Issue	GH	GM	KS
P02	05/07/19	Second Issue	GH	GM	KS
P01	02/05/19	First Issue	GH	GM	KS
Rev	Date	Description	By	Chk'd	App'd

Client

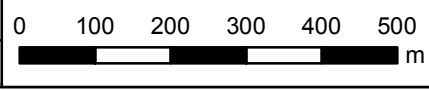
Project Title: A1 in Northumberland: Morpeth to Ellingham

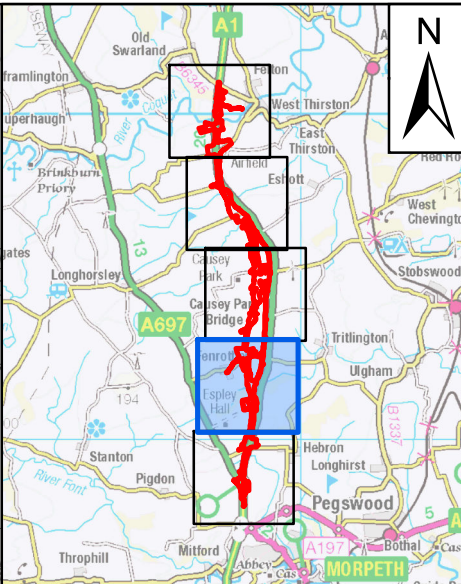
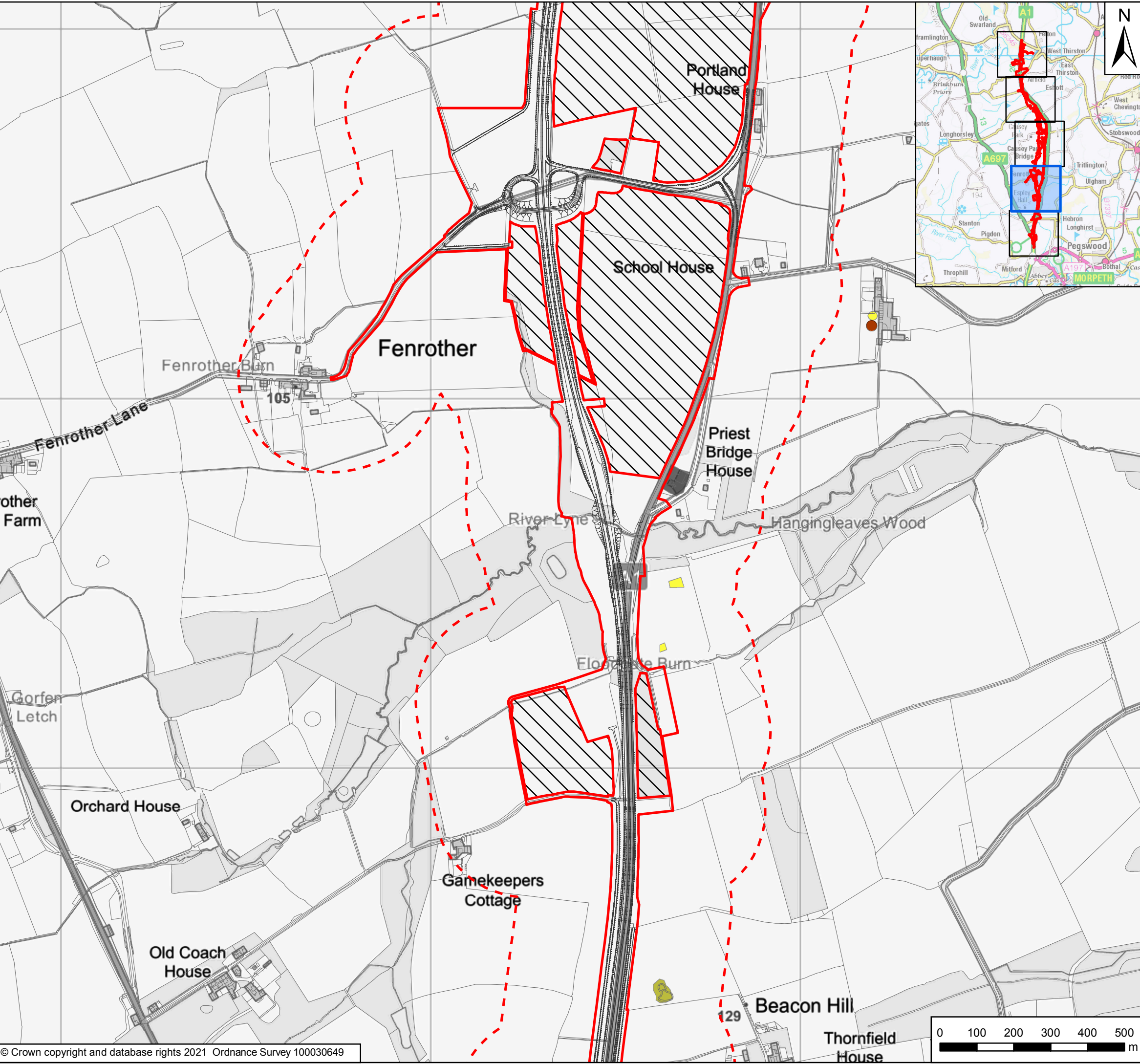
Drawing Title: Figure 11.7 Potential Contamination and Shallow Mine Related Features
Page 1 of 5

Scale	1:10,000	Drawn	GH	Checked	GM	Approved	KS	Authorised	DM
Original Size	A3	Date	02/05/19	Date	02/05/19	Date	02/05/19	Date	02/05/19

Drawing Status: For Information
Suitability: S1

Drawing Number	HE551459	Originator	WSP	Volume	6.5	Project Ref. No.	70044136	
Location	M2F	Type	RP	Role	LE	Number	1942	
							Revision	P03





Key

- Order Limits
- Areas Excluded from Order Limits
- 250m Study Area
- General Arrangement

Potential Sources of Contamination

- Carcass Pit
- Cleanse and Disinfect Pit
- Garage
- Historic Landfill
- Infilled Pond
- Quarry
- RAF Land Associated with Eshott Airfield
- Shallow Coal Workings
- Waste Transfer Station
- Mine Shaft
- Void Risk - Possible Mine Adit
- Above Ground Storage Tank

Other General Study Area Wide Sources include:
 Existing Road Network (oils and fuels).
 General Made Ground and engineered fill associated with construction of the existing highway and surrounding structures, including embankments.
 Agriculture - slurry, pesticides, herbicides, fertilisers.

P04	Dec 2020	Historic Landfill site to the south of Helm added	RM	GM	KS
P03	June 2020	Third Issue	GH	GM	KS
P02	05/07/19	Second Issue	GH	GM	KS
P01	02/05/19	First Issue	GH	GM	KS
Rev	Date	Description	By	Chk'd	App'd

Client

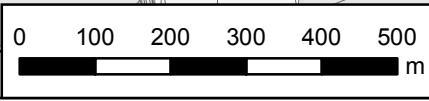
Project Title: A1 in Northumberland: Morpeth to Ellingham

Drawing Title: Figure 11.7 Potential Contamination and Shallow Mine Related Features
Page 2 of 5

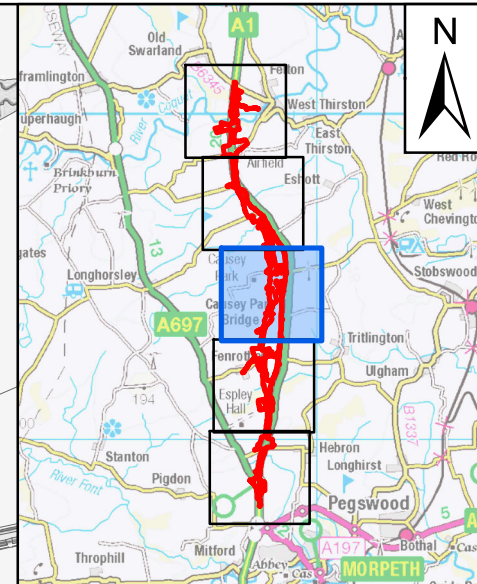
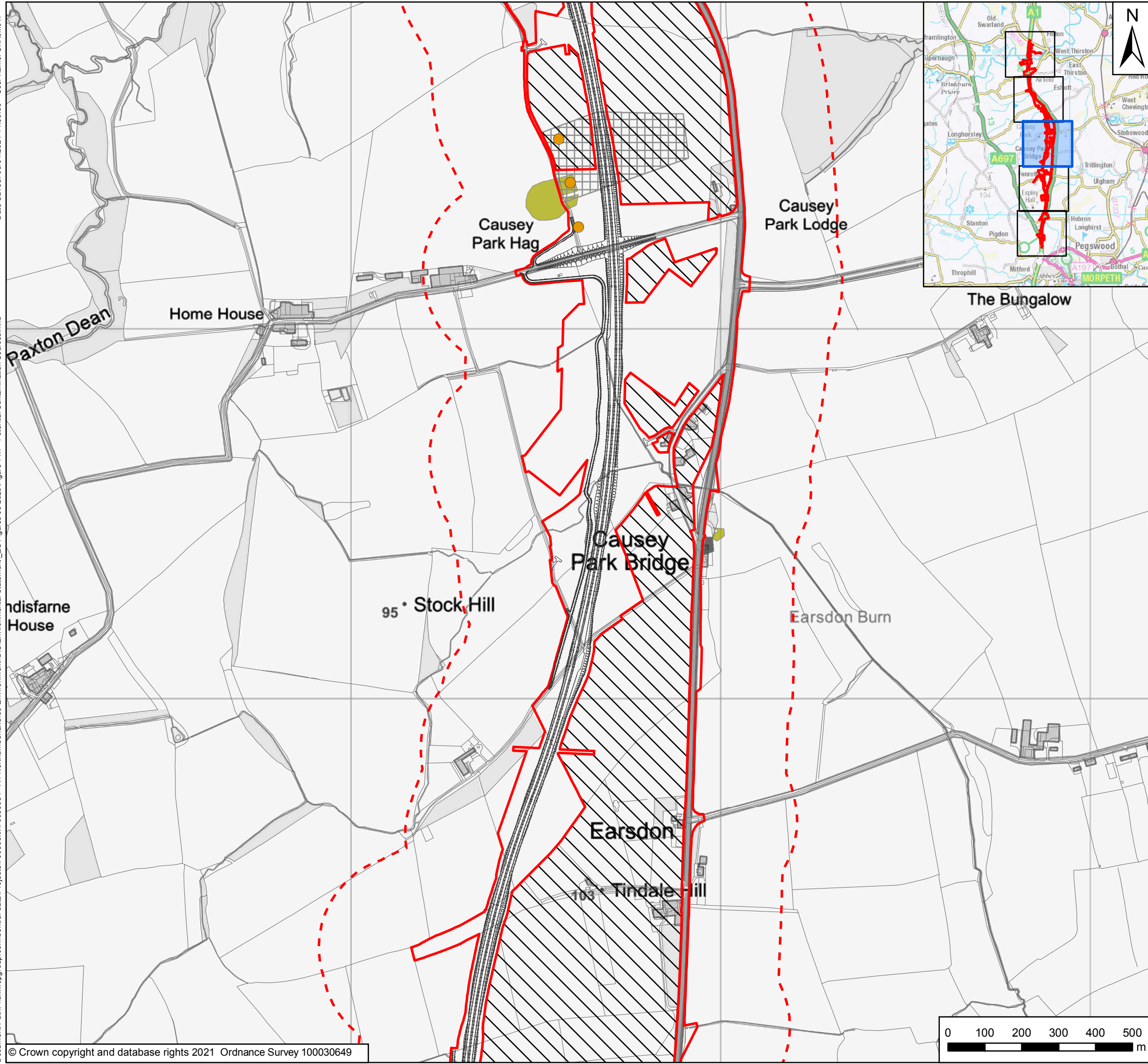
Scale	1:10,000	Drawn	GH	Checked	GM	Approved	KS	Authorised	DM
Original Size	A3	Date	02/05/19	Date	02/05/19	Date	02/05/19	Date	02/05/19

Drawing Status: For Information
Suitability: S1

Drawing Number	HE551459	Project	M2F	Location	RP	Type	LE	Role	1942	Volume	6.5	Number	Project Ref. No.	70044136	Revision	P03
----------------	----------	---------	-----	----------	----	------	----	------	------	--------	-----	--------	------------------	----------	----------	-----



Date Saved: 06/01/2021 14:39:03 User Name: UKR.JM017
 Document Path: \\uk.wspgroup.com\central_data\Projects\700360xx\70036004 - A1 Northumberland\03 Environment\GIS\Environmental Statement_LES Figures 05-2020\Figure 11.7 - Potential Contamination Sources.mxd



Key

- Order Limits
- Areas Excluded from Order Limits
- 250m Study Area
- General Arrangement

Potential Sources of Contamination

- Carcass Pit
- Cleanse and Disinfect Pit
- Garage
- Historic Landfill
- Infilled Pond
- Quarry
- RAF Land Associated with Eshott Airfield
- Shallow Coal Workings
- Waste Transfer Station
- Mine Shaft
- Void Risk - Possible Mine Adit
- Above Ground Storage Tank

Other General Study Area Wide Sources include:
 Existing Road Network (oils and fuels).
 General Made Ground and engineered fill associated with construction of the existing highway and surrounding structures, including embankments.
 Agriculture - slurry, pesticides, herbicides, fertilisers.

P04	Dec 2020	Historic Landfill site to the south of Helm added	RM	GM	KS
P03	June 2020	Third Issue	GH	GM	KS
P02	05/07/19	Second Issue	GH	GM	KS
P01	02/05/19	First Issue	GH	GM	KS
Rev	Date	Description	By	Chk'd	App'd



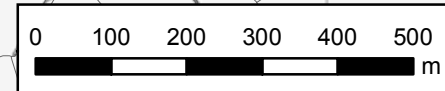
Project Title: A1 in Northumberland: Morpeth to Ellingham

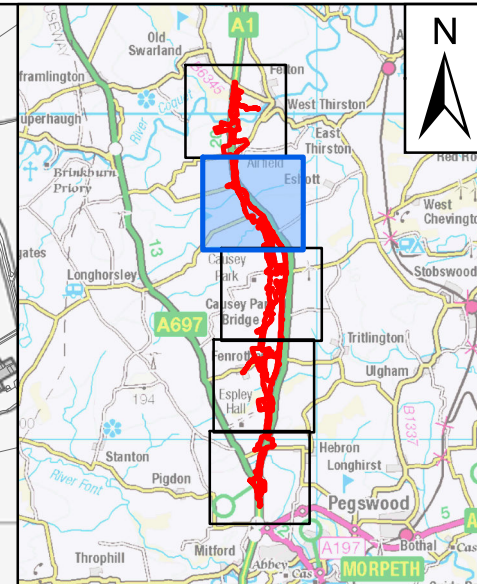
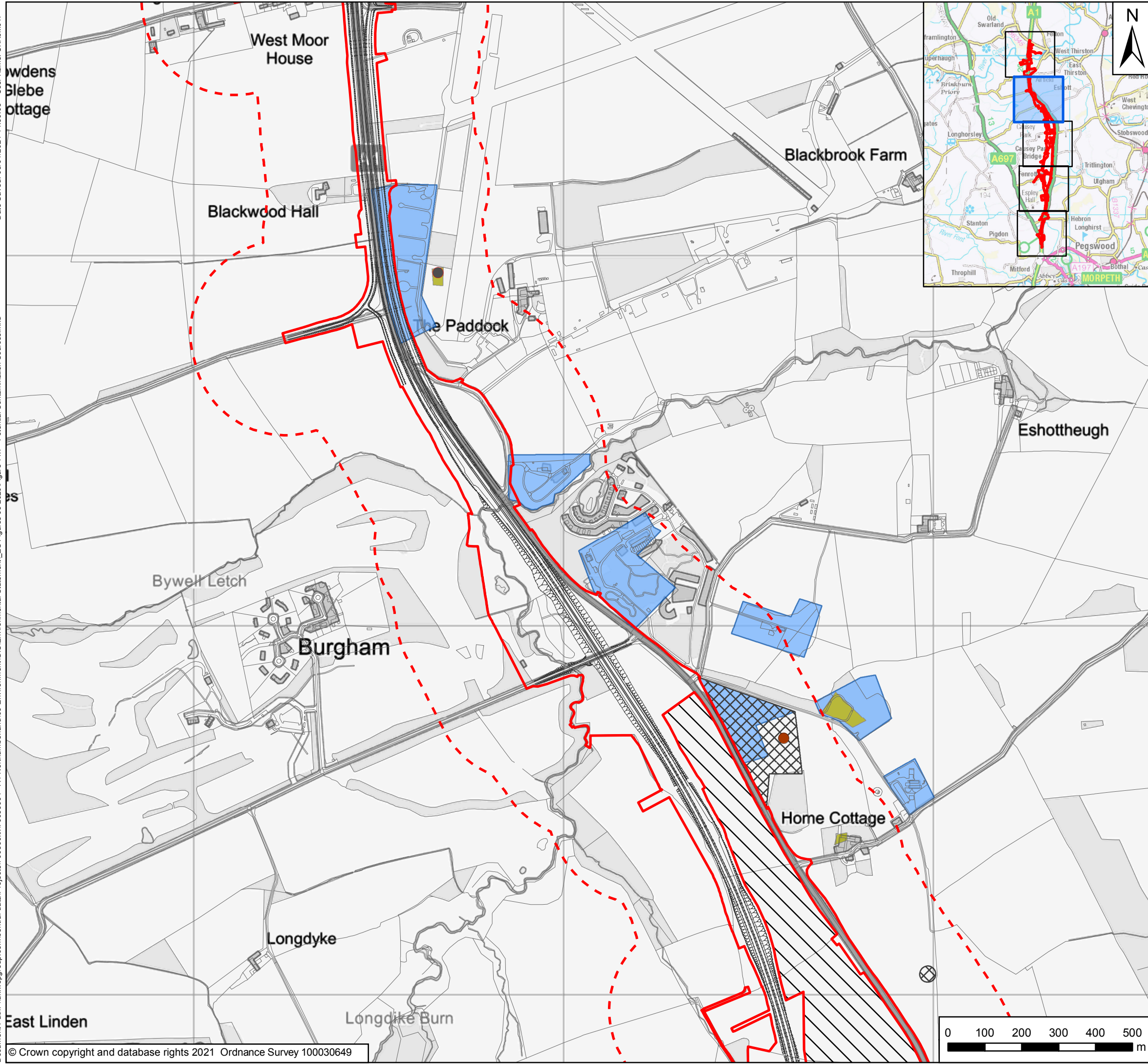
Drawing Title: Figure 11.7 Potential Contamination and Shallow Mine Related Features
 Page 3 of 5

Scale	1:10,000	Drawn	GH	Checked	GM	Approved	KS	Authorised	DM
Original Size	A3	Date	02/05/19	Date	02/05/19	Date	02/05/19	Date	02/05/19

Drawing Status: For Information
 Suitability: S1

Drawing Number Project HE551459	Originator WSP	Volume 6.5	Project Ref. No. 70044136
M2F Location	RP Type	LE Role	1942 Number
			Revision P03





- Key**
- Order Limits
 - Areas Excluded from Order Limits
 - 250m Study Area
 - General Arrangement
- Potential Sources of Contamination**
- Carcass Pit
 - Cleanse and Disinfect Pit
 - Garage
 - Historic Landfill
 - Infilled Pond
 - Quarry
 - RAF Land Associated with Eshott Airfield
 - Shallow Coal Workings
 - Waste Transfer Station
 - Mine Shaft
 - Void Risk - Possible Mine Adit
 - Above Ground Storage Tank

Other General Study Area Wide Sources include:
 Existing Road Network (oils and fuels).
 General Made Ground and engineered fill associated with construction of the existing highway and surrounding structures, including embankments.
 Agriculture - slurry, pesticides, herbicides, fertilisers.

P04	Dec 2020	Historic Landfill site to the south of Helm added	RM	GM	KS
P03	June 2020	Third Issue	GH	GM	KS
P02	05/07/19	Second Issue	GH	GM	KS
P01	02/05/19	First Issue	GH	GM	KS
Rev	Date	Description	By	Chk'd	App'd

Client

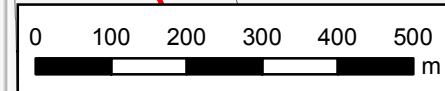
Project Title: A1 in Northumberland: Morpeth to Ellingham

Drawing Title: Figure 11.7 Potential Contamination and Shallow Mine Related Features
Page 4 of 5

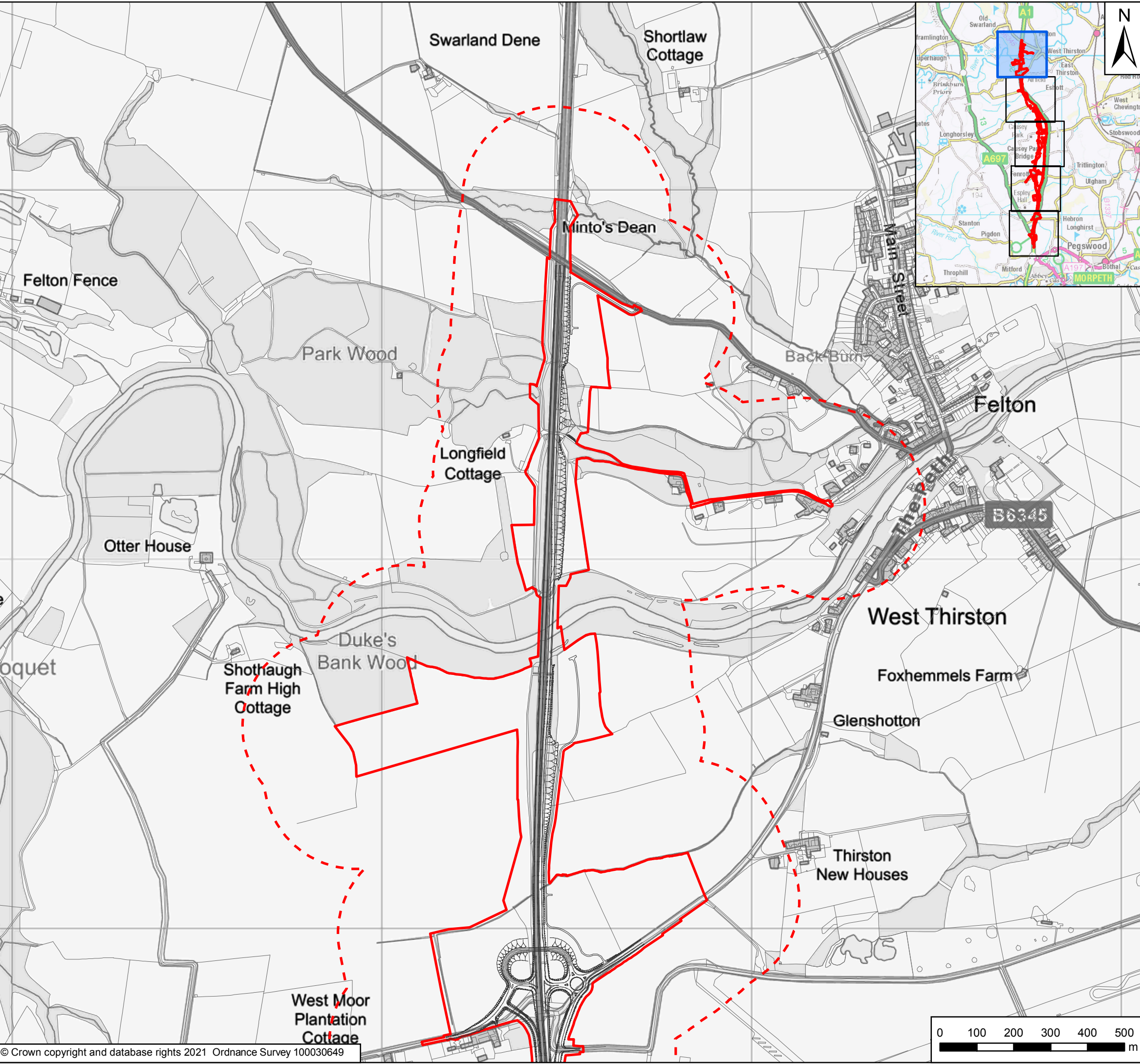
Scale	1:10,000	Drawn	GH	Checked	GM	Approved	KS	Authorised	DM
Original Size	A3	Date	02/05/19	Date	02/05/19	Date	02/05/19	Date	02/05/19

Drawing Status: For Information
Suitability: S1

Drawing Number	HE551459	Originator	WSP	Volume	6.5	Project Ref. No.	70044136	
Location	M2F	Type	RP	Role	LE	Number	1942	
							Revision	P03



Date Saved: 06/01/2021 14:39:03 User Name: UKR.JM017
 Document Path: \\uk.wspgroup.com\central_data\Projects\7003600x\70036004 - A1 Northumberland\03 Environment\GIS\Environmental Statement_ES Figures 05-2020\Figure 11.7 - Potential Contamination Sources.mxd



Key

- Order Limits
- Areas Excluded from Order Limits
- 250m Study Area
- General Arrangement

Potential Sources of Contamination

- Carcass Pit
- Cleanse and Disinfect Pit
- Garage
- Historic Landfill
- Infilled Pond
- Quarry
- RAF Land Associated with Eshott Airfield
- Shallow Coal Workings
- Waste Transfer Station
- Mine Shaft
- Void Risk - Possible Mine Adit
- Above Ground Storage Tank

Other General Study Area Wide Sources include:
 Existing Road Network (oils and fuels).
 General Made Ground and engineered fill associated with construction of the existing highway and surrounding structures, including embankments.
 Agriculture - slurry, pesticides, herbicides, fertilisers.

P04	Dec 2020	Historic Landfill site to the south of Helm added	RM	GM	KS
P03	June 2020	Third Issue	GH	GM	KS
P02	05/07/19	Second Issue	GH	GM	KS
P01	02/05/19	First Issue	GH	GM	KS
Rev	Date	Description	By	Chk'd	App'd

Client

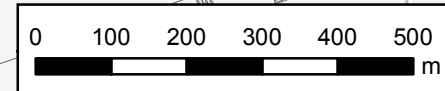
Project Title: A1 in Northumberland: Morpeth to Ellingham

Drawing Title: Figure 11.7 Potential Contamination and Shallow Mine Related Features
Page 5 of 5

Scale	1:10,000	Drawn	GH	Checked	GM	Approved	KS	Authorised	DM
Original Size	A3	Date	02/05/19	Date	02/05/19	Date	02/05/19	Date	02/05/19

Drawing Status: For Information
Suitability: S1

Drawing Number	HE551459	Originator	WSP	Volume	6.5	Project Ref. No.	70044136	
Location	M2F	Type	RP	Role	LE	Number	1942	
							Revision	P03



© Crown copyright 2021.

You may re-use this information (not including logos) free of charge in any format or medium, under the terms of the Open Government Licence. To view this licence:

visit www.nationalarchives.gov.uk/doc/open-government-licence/

write to the **Information Policy Team, The National Archives, Kew, London TW9 4DU**, or email

psi@nationalarchives.gsi.gov.uk.

This document is also available on our website at www.gov.uk/highways

If you have any enquiries about this document
A1inNorthumberland@highwaysengland.co.uk

or call **0300 470 4580***.