

**A1 in Northumberland: Morpeth to Ellingham**

**Scheme Number: TR010059**

**Denwick Burn Culvert Structural DCO  
Drawing**

AFPF Regulation Rule 8(1)(c)

Planning Act 2008

Infrastructure Planning (Prescribed Forms and Procedure)

Regulations 2009

Infrastructure Planning

Planning Act 2008

**The Infrastructure Planning  
(Applications: Prescribed Forms  
and Procedure) Regulations 2009**

**The A1 in Northumberland: Morpeth to  
Ellingham**

Development Consent Order 20[xx]

---

**Denwick Burn Culvert Structural DCO drawing**

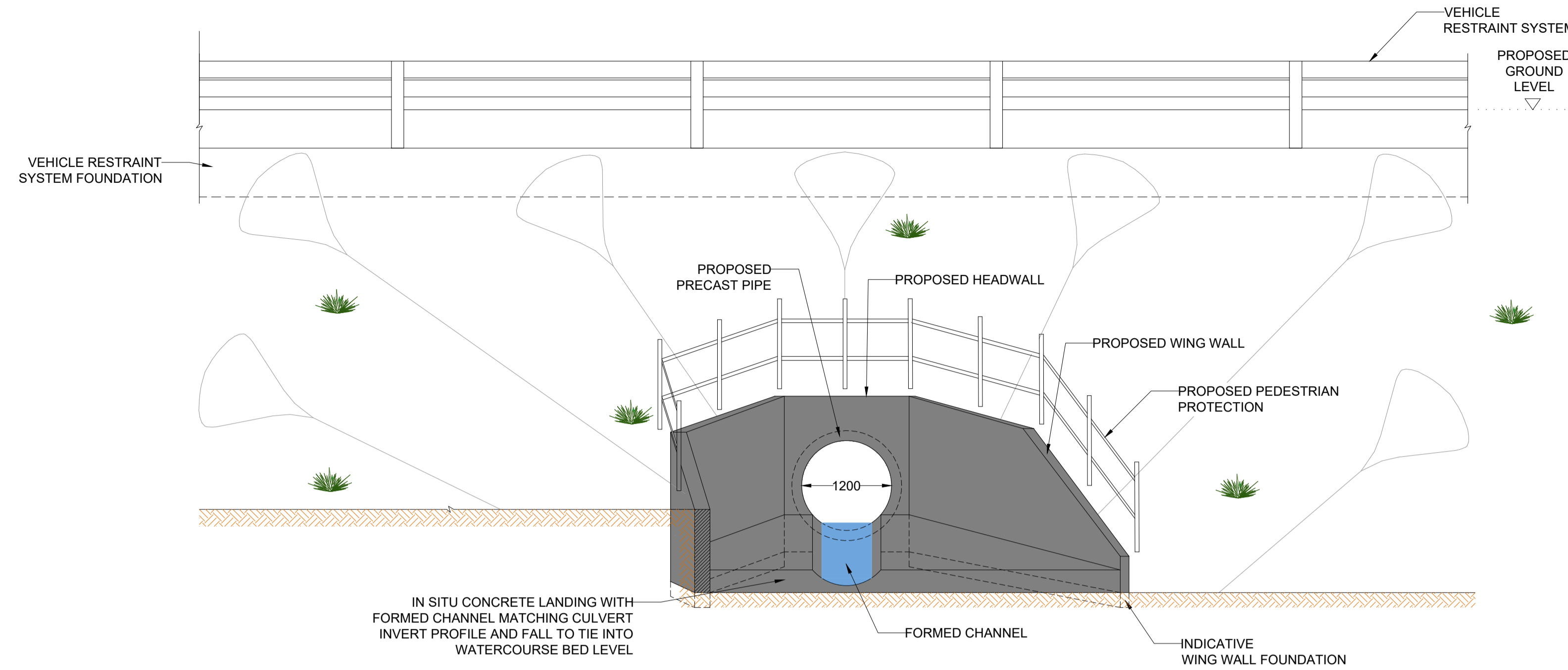
---

<b>Regulation Reference:</b>	APFP Regulation Rule 8(1)(c)
<b>Planning Inspectorate Scheme Reference</b>	TR010059
<b>Application Document Reference</b>	TR010059/2.8
<b>Author:</b>	A1 in Northumberland: Morpeth to Ellingham Project Team, Highways England

<b>Version</b>	<b>Date</b>	<b>Status of Version</b>
Rev 1	January 2021	Deadline 1

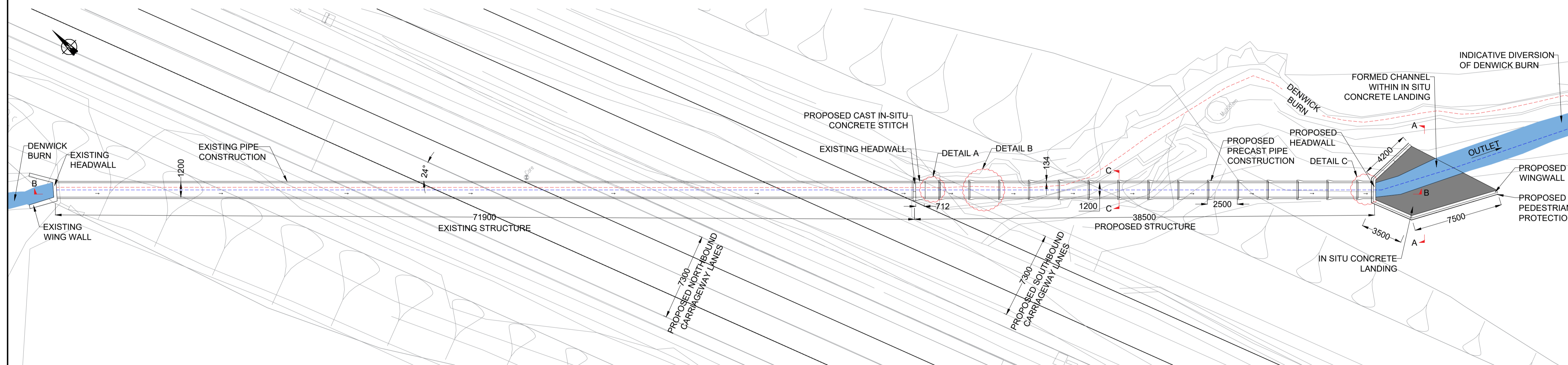
**NOTES**

1. ALL DIMENSIONS ARE IN MILLIMETRES UNLESS OTHERWISE STATED.
2. THE DIMENSIONS OF PROPOSED BRIDGES, EMBANKMENTS, CUTTINGS, TUNNELS, CULVERTS AND SUBWAYS ARE INDICATIVE ONLY.



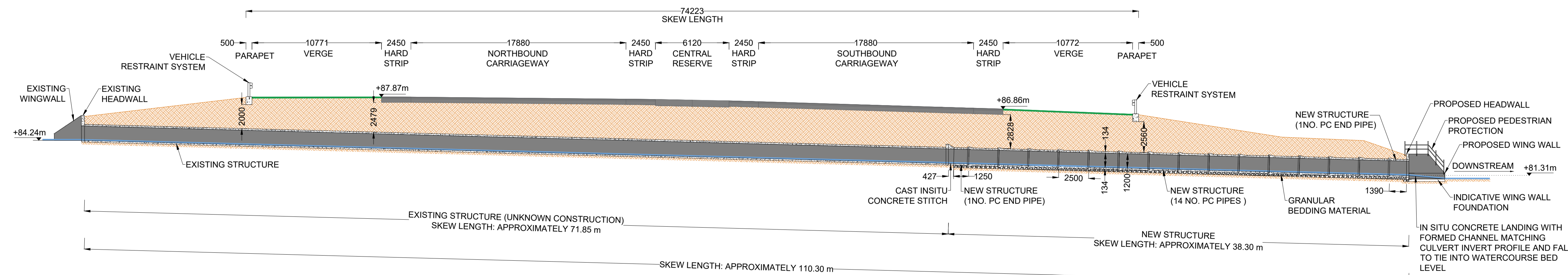
**EAST ELEVATION A-A**

SCALE 1:50



**PLAN**

SCALE 1:200



**LONGITUDINAL SECTION B - B**

SCALE 1:200

Rev.	Date	Description	By	Eng' Chk	Disc' Chk	App'd
1	16/12/2020	AMENDMENT IN RESPONSE TO RELEVANT REPRESENTATION	EE	GL	GL	HA
0	14/04/2020	DCO SUBMISSION	ABR	FCV	GL	HA

Suitability	DCO SUBMISSION	Status	S2
-------------	----------------	--------	----

PINS Reference Number	TR010041/APP/2.8
-----------------------	------------------

Client

Project Title	A1 in Northumberland: Morpeth to Ellingham Part B
---------------	---

Drawing Title  
**STRUCTURES ENGINEERING DRAWINGS & SECTIONS**  
**DENWICK BURN CULVERT - CH.54600**  
 SHEET 27 of 27  
 REGULATIONS 5(2)(o), 5(2)(p) and 6(2)

Scale	Drawn	Eng. Check	Approved	Authorised
AS SHOWN	EE	FCV	GL	DM
Original Size	Date	Date	Date	Date
A1	14/04/2020	14/04/2020	14/04/2020	14/04/2020

Drawing Number	HE551459-WSP-SBR-A2E-DR-CB-2327	Revision	1
		PW Sig Code	0

© Crown copyright 2021.

You may re-use this information (not including logos) free of charge in any format or medium, under the terms of the Open Government Licence. To view this licence:

visit [www.nationalarchives.gov.uk/doc/open-government-licence/](http://www.nationalarchives.gov.uk/doc/open-government-licence/)

write to the **Information Policy Team, The National Archives, Kew, London TW9 4DU**, or email

[psi@nationalarchives.gsi.gov.uk](mailto:psi@nationalarchives.gsi.gov.uk).

This document is also available on our website at [www.gov.uk/highways](http://www.gov.uk/highways)

If you have any enquiries about this document  
[A1inNorthumberland@highwaysengland.co.uk](mailto:A1inNorthumberland@highwaysengland.co.uk)

or call **0300 470 4580\***.