

A1 in Northumberland: Morpeth to Ellingham

Scheme Number: TR010059

LV.4 Tree Protection Plan and Composite Table WQ LV.1.37 and 38

APFP Regulation Rule 8(1)(b)

Planning Act 2008

Infrastructure Planning (Applications: Prescribed
Forms and Procedure) Regulations 2009

Infrastructure Planning

Planning Act 2008

**The Infrastructure Planning
(Applications: Prescribed Forms
and Procedure) Regulations 2009**

**The A1 in Northumberland: Morpeth to
Ellingham
Development Consent Order 20[xx]**

**Tree Protection Plan and Composite Table
WQ LV.1.37 and 38**

Regulation Reference:	APFP Regulation Rule 8(1)(b)
Planning Inspectorate Scheme Reference	TR010059
Application Document Reference	TR010059/7.8.22
Author:	A1 in Northumberland: Morpeth to Ellingham Project Team, Highways England

Version	Date	Status of Version
Rev 0	January 2021	Deadline 1

CONTENTS

1	POTENTIAL IMPACT SUMMARY	1
1.1	APP 220 – PART A - A1 IN NORTHUMBERLAND: MORPETH TO ELLINGHAM. SCHEME NUMBER: TR010041	1
1.2	APP 286 – PART B - A1 IN NORTHUMBERLAND: MORPETH TO ELLINGHAM. SCHEME NUMBER: TR010041	3

TABLES

	Table 1-1 - Likely Significant Effects – Trees, Groups, Hedges, Linear Groups, Shrubs and Wooded Areas	1
	Table 1-2 – Likely Significant Effects – Trees, Groups, Hedges, Linear Groups, Shrubs and Wooded Areas	3

FIGURES

	Figure 1-1 - Combined M2E Tree Protection Plan	7
--	--	---

1 POTENTIAL IMPACT SUMMARY

1.1 APP 220 – PART A - A1 IN NORTHUMBERLAND: MORPETH TO ELLINGHAM. SCHEME NUMBER: TR010041

Table 1-1 - Likely Significant Effects – Trees, Groups, Hedges, Linear Groups, Shrubs and Wooded Areas

BS5837:2012 Category	DMRB Value	Partial Removal	Remove	Retain	Construction Impact	Construction Effects	Operation Impacts	Operation Effects
Trees								
A	High	-	6	24	Moderate Adverse	Large Adverse	Negligible Adverse	Slight Adverse
A	Medium	-	4	10	Moderate Adverse	Moderate Adverse	Negligible Adverse	Slight adverse
B	Low	-	240	165	Major adverse	Moderate Adverse	Moderate benefit	Slight benefit
C	Very Low	-	110	124	Major adverse	Slight adverse	Moderate benefit	Slight benefit
U	Unsuitable	-	7	3	Minor benefit	Neutral	Moderate benefit	Neutral
Trees Total		0	367	326				

BS5837:2012 Category	DMRB Value	Partial Removal	Remove	Retain	Construction Impact	Construction Effects	Operation Impacts	Operation Effects
Groups								
A	High	-	-	1	No Change	Neutral	No change	Neutral
A	Medium	-	1	1	Moderate adverse	Large adverse	No change	Neutral
B	Low	3	11	10	Moderate adverse	Moderate Adverse	Moderate benefit	Slight benefit
C	Very Low	2	25	43	Moderate adverse	Slight adverse	Moderate benefit	Slight benefit
Groups Total		5	37	55				

BS5837:2012 Category	DMRB Value	Partial Removal	Remove	Retain	Construction Impact	Construction Effects	Operation Impacts	Operation Effects
Hedges								
B	Low	7	30	18	Major adverse	Moderate Adverse	Moderate benefit	Slight benefit
C	Very Low	6	19	24	Moderate adverse	Slight adverse	Moderate benefit	Slight benefit
Hedges Total		13	49	42				

BS5837:2012 Category	DMRB Value	Partial Removal	Remove	Retain	Construction Impact	Construction Effects	Operation Impacts	Operation Effects
Linear Groups								
A	Medium	-	1	-	Moderate Adverse	Large Adverse	No change	Neutral
B	Low	3	7	8	Moderate adverse	Slight Adverse	Moderate benefit	Slight benefit
C	Very Low	1	1	6	Negligible	Neutral	Moderate benefit	Slight benefit
U	Unsuitable	-	1	-	Minor benefit	Neutral	No change	Neutral
Linear Groups Total		4	10	14				

BS5837:2012 Category	DMRB Value	Partial Removal	Remove	Retain	Construction Impact	Construction Effects	Operation Impacts	Operation Effects
Shrubs								
C	Very Low	-	6	8	Major adverse	Slight adverse	Moderate benefit	Slight benefit
U	Unsuitable	-	1	-	Minor benefit	Neutral	Moderate benefit	Neutral
Shrubs Total		0	7	8				

BS5837:2012 Category	DMRB Value	Partial Removal	Remove	Retain	Construction Impact	Construction Effects	Operation Impacts	Operation Effects
Wooded Areas								
A	High	1	2	-	Major Adverse	Very Large Adverse	Moderate Adverse	Slight Adverse
A	Medium	-	1	1	Moderate Adverse	Moderate Adverse	Moderate Adverse	Slight adverse
B	Low	5	8	18	Moderate Adverse	Slight adverse	Moderate benefit	Slight benefit
C	Very Low	2	2	4	Negligible	Neutral	Moderate benefit	Slight benefit
Wooded Areas Total		8	13	23				

1.2 APP 286 – PART B - A1 IN NORTHUMBERLAND: MORPETH TO ELLINGHAM. SCHEME NUMBER: TR010041

Table 1-2 – Likely Significant Effects – Trees, Groups, Hedges, Linear Groups, Shrubs and Wooded Areas

BS5837:2012 Category	DMRB Value	Partial Removal	Remove	Retain	Construction Impact	Construction Effects	Operation Impacts	Operation Effects
Trees								
A	High	-	-	2	No Change	Neutral	No Change	Neutral
A	Medium	-	7	31	Major Adverse	Moderate or Large Adverse	Minor Adverse	Slight Adverse
B	Low	-	31	71	Major Adverse	Slight or Moderate Adverse	Minor Adverse	Neutral or Slight Adverse
C	Very Low	-	27	18	Major Adverse	Slight Adverse	Moderate Beneficial	Slight Beneficial
U	Unsuitable	-	7	21	Major Adverse	Neutral	Major Beneficial	Moderate Beneficial
TPO		-	-	3	No Change	Neutral	No Change	Neutral

Trees Total	0	72	146	
--------------------	----------	-----------	------------	--

BS5837:2012 Category	DMRB Value	Partial Removal	Remove	Retain	Construction Impact	Construction Effects	Operation Impacts	Operation Effects
Groups								
A	Medium	1	1	-	Major Adverse	Moderate or Large Adverse	Minor Adverse	Slight Adverse
B	Low	6	17	30	Major Adverse	Slight or Moderate Adverse	Minor Adverse	Neutral or Slight Adverse
C	Very Low	4	29	8	Major Adverse	Slight Adverse	Moderate Beneficial	Slight Beneficial
U	Unsuitable	1	1	1	Major Adverse	Neutral	Major Beneficial	Moderate Beneficial
Groups Total		12	48	39				

BS5837:2012 Category	DMRB Value	Partial Removal	Remove	Retain	Construction Impact	Construction Effects	Operation Impacts	Operation Effects
Hedges								
A	Medium	-	1	2	Moderate Adverse	Moderate Adverse	Minor Adverse	Slight Adverse
B	Low	15	29	40	Major Adverse	Slight or Moderate Adverse	Minor Adverse	Neutral or Slight Adverse
C	Very Low	-	1	2	Moderate Adverse	Neutral or Slight Adverse	Moderate Beneficial	Slight Beneficial
Hedges Total		15	31	44				

BS5837:2012 Category	DMRB Value	Partial Removal	Remove	Retain	Construction Impact	Construction Effects	Operation Impacts	Operation Effects
Linear Groups								
B	Low	1	1	1	Major Adverse	Moderate or Large Adverse	Minor Adverse	Slight Adverse
C	Very Low	-	2	-	Major Adverse	Slight Adverse	Moderate Beneficial	Slight Beneficial
U	Unsuitable	1	-	-	Moderate Adverse	Neutral	Moderate Beneficial	Moderate Beneficial
Linear Groups Total		2	3	1				

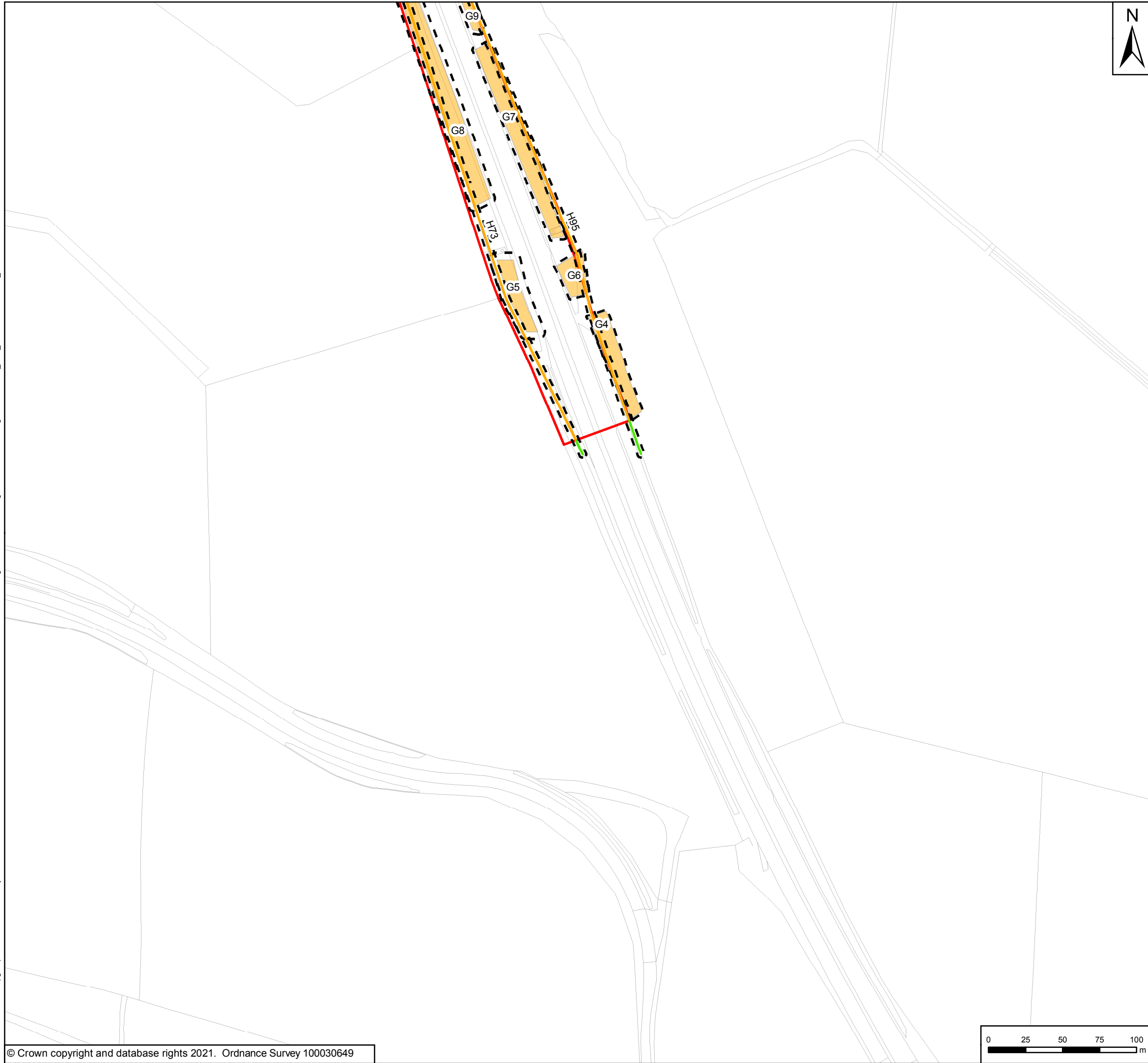
BS5837:2012 Category	DMRB Value	Partial Removal	Remove	Retain	Construction Impact	Construction Effects	Operation Impacts	Operation Effects
Shrubs								
B	Low	2	4	2	Major Adverse	Slight or Moderate Adverse	Minor Adverse	Neutral or Slight Adverse
C	Very Low	-	1	-	Moderate Adverse	Neutral or Slight Adverse	Moderate Beneficial	Slight Beneficial
Shrubs Total		2	5	2				

BS5837:2012 Category	DMRB Value	Partial Removal	Remove	Retain	Construction Impact	Construction Effects	Operation Impacts	Operation Effects
Wooded Areas								
A	Medium	1	-	-	Major adverse	Moderate or Large Adverse	Negligible Adverse	Slight Adverse

BS5837:2012 Category	DMRB Value	Partial Removal	Remove	Retain	Construction Impact	Construction Effects	Operation Impacts	Operation Effects
B	Low	5	-	8	Major Adverse	Slight or Moderate Adverse	Moderate Adverse	Slight Adverse
Wooded Areas Total		6	0	8				

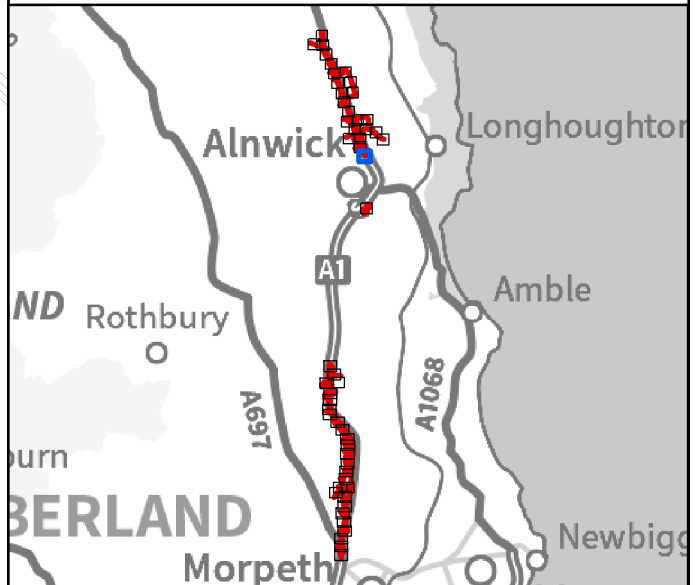
GRAND TOTALS			
Appendix Reference	Partial Removal	Remove	Retain
[APP 220] Part A	30	483	468
[APP 286] Part B	37	159	240

Figure 1-1 - Combined M2E Tree Protection Plan



Part B: Alnwick to Ellingham

- Order Limits
- General Arrangement
- Feature Lost
- Feature Protection Required
- Feature Retained
- Root Protection Area



Rev	Date	Description	By	Chk'd	App'd
P04	05/01/21	Composite Issue Part A and Part B	RM	CT	CT
P03	11/02/20	Third Issue	GH	CP	JM
P02	13/12/19	Second Issue	GH	JM	KS
P01	31/07/19	First Issue	JA	JM	KS

Client

Project Title: A1 in Northumberland: Morpeth to Ellingham

Drawing Title: Tree Protection Plan
Page 1 of 52

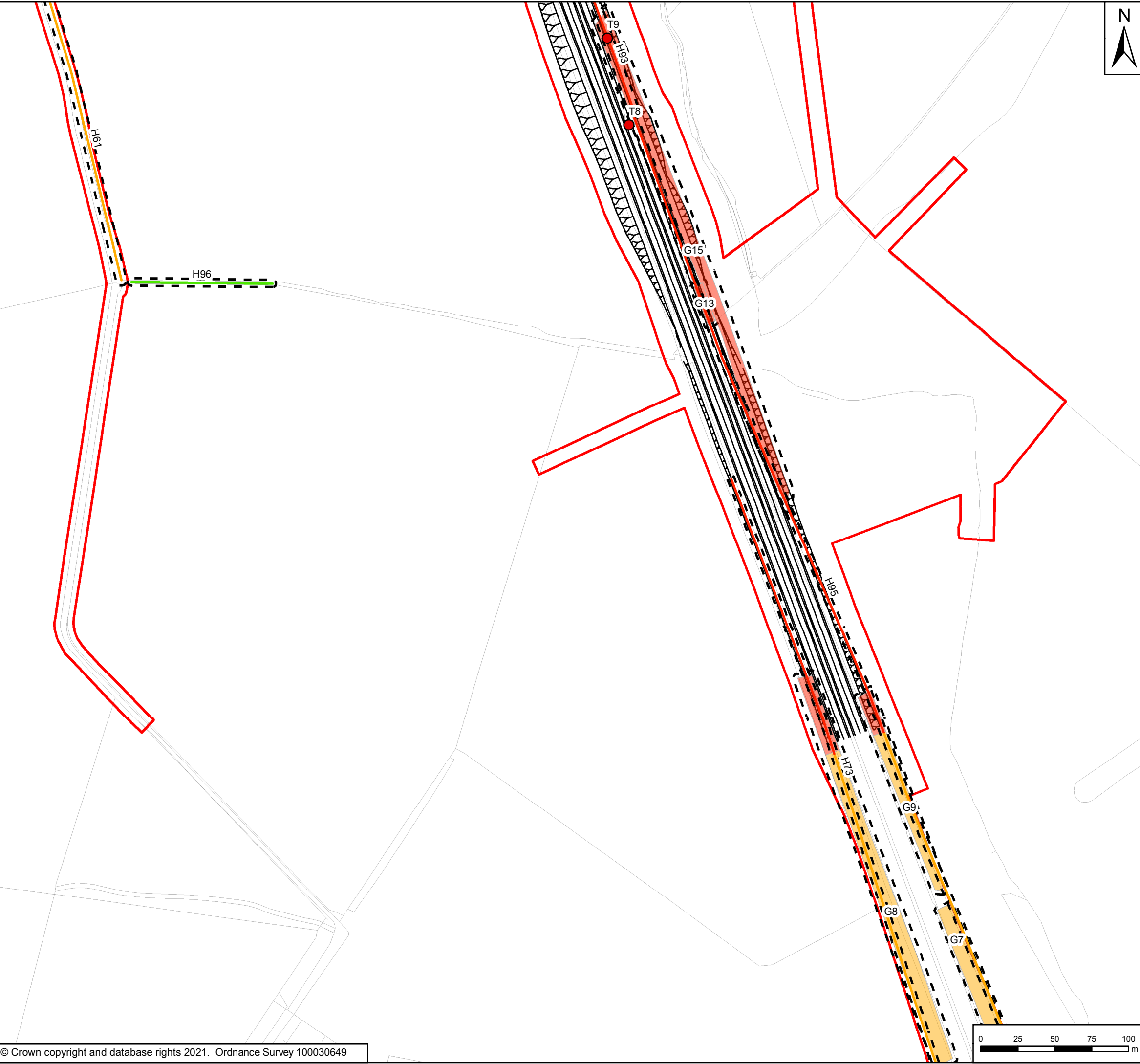
Scale: 1:2,500	Drawn: JA	Checked: JM	Approved: JM	Authorised: NR
Original Size: A3	Date: 31/07/19	Date: 31/07/19	Date: 31/07/19	Date: 31/07/19

Drawing Status: For Information
Suitability: S1

Drawing Number: HE551459	Project Originator: WSP	Volume: EGN	Project Ref. No.: 70044137
A2E Location	RP Type	LE Role	2130 Number
			Revision: P03

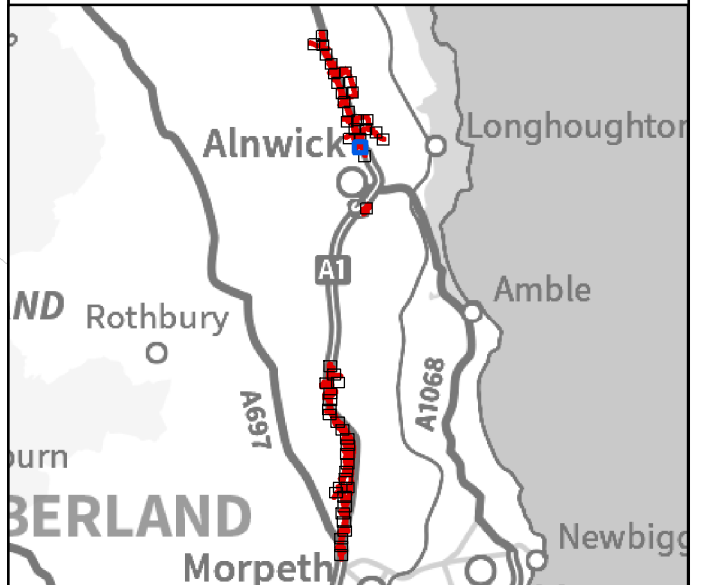


Document Path: \\uk.wspgroup.com\central\data\Projects\7003800x\70038006 - A1 in Northumberland\02 WIP\EIA and flood risk\02 Drawing\Env Statement\ES Figures\Rev P03\ARB Figures\Combined_M2E_Tree Protection Plan_PartB.mxd
 Date Saved: 05/01/2021 11:33:09 User Name: UKRJM017



Part B: Alnwick to Ellingham

	Order Limits
	General Arrangement
	Feature Lost
	Feature Protection Required
	Feature Retained
	Root Protection Area



Rev	Date	Description	By	Chk'd	App'd
P04	05/01/21	Composite Issue Part A and Part B	RM	CT	CT
P03	11/02/20	Third Issue	GH	CP	JM
P02	13/12/19	Second Issue	GH	JM	KS
P01	31/07/19	First Issue	JA	JM	KS

Client

Project Title: A1 in Northumberland: Morpeth to Ellingham

Drawing Title: Tree Protection Plan
Page 2 of 52

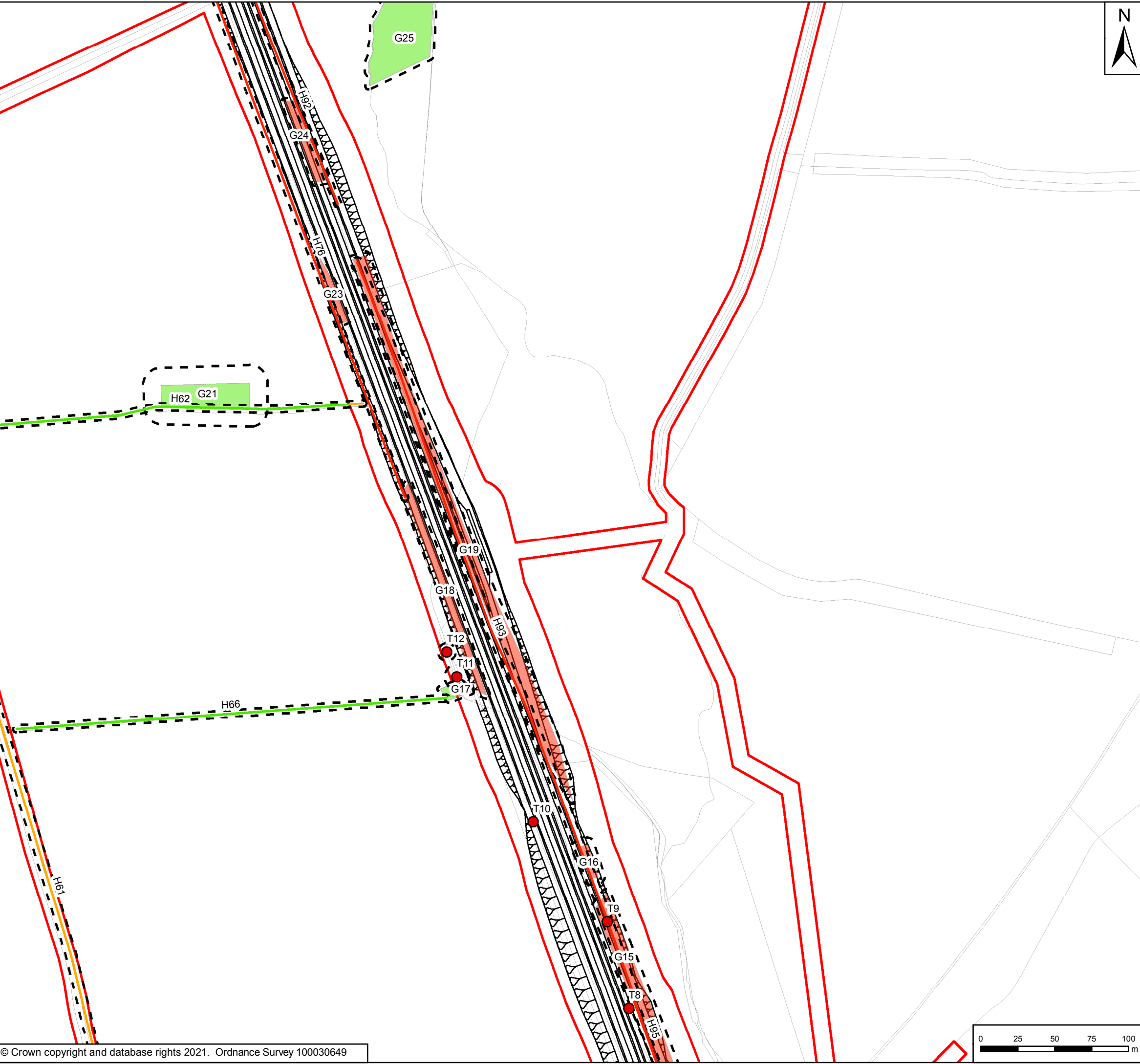
Scale 1:2,500	Drawn JA	Checked JM	Approved JM	Authorised NR
Original Size A3	Date 31/07/19	Date 31/07/19	Date 31/07/19	Date 31/07/19

Drawing Status: For Information
Suitability: S1

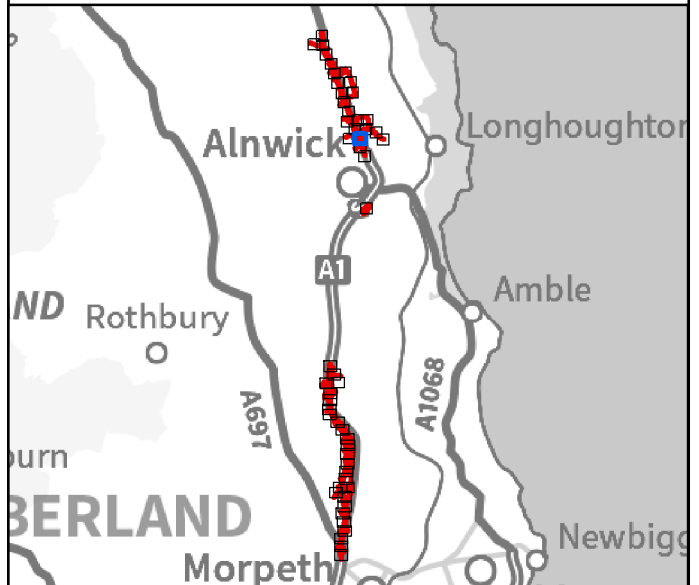
Drawing Number Project HE551459	Originator WSP	Volume EGN	Project Ref. No. 70044137
A2E Location	RP Type	LE Role	2130 Number
			Revision P03



Document Path: \\uk.wspgroup.com\central\data\Projects\7003800x\70038006 - A1 in Northumberland\02 WIP\EI EIA and flood risk\02 Drawing\Env Statement\ES Figures Rev P03\ARB Figures\Combined_M2E_Tree Protection Plan_PartB.mxd
 Date Saved: 05/01/2021 11:33:09 User Name: UKRJM017



- Part B: Alnwick to Ellingham
- Order Limits
 - General Arrangement
 - Feature Lost
 - Feature Protection Required
 - Feature Retained
 - Root Protection Area



Rev	Date	Description	By	Chk'd	App'd
P04	05/01/21	Composite Issue Part A and Part B	RM	CT	CT
P03	11/02/20	Third Issue	GH	CP	JM
P02	13/12/19	Second Issue	GH	JM	KS
P01	31/07/19	First Issue	JA	JM	KS

Client

Project Title: A1 in Northumberland: Morpeth to Ellingham

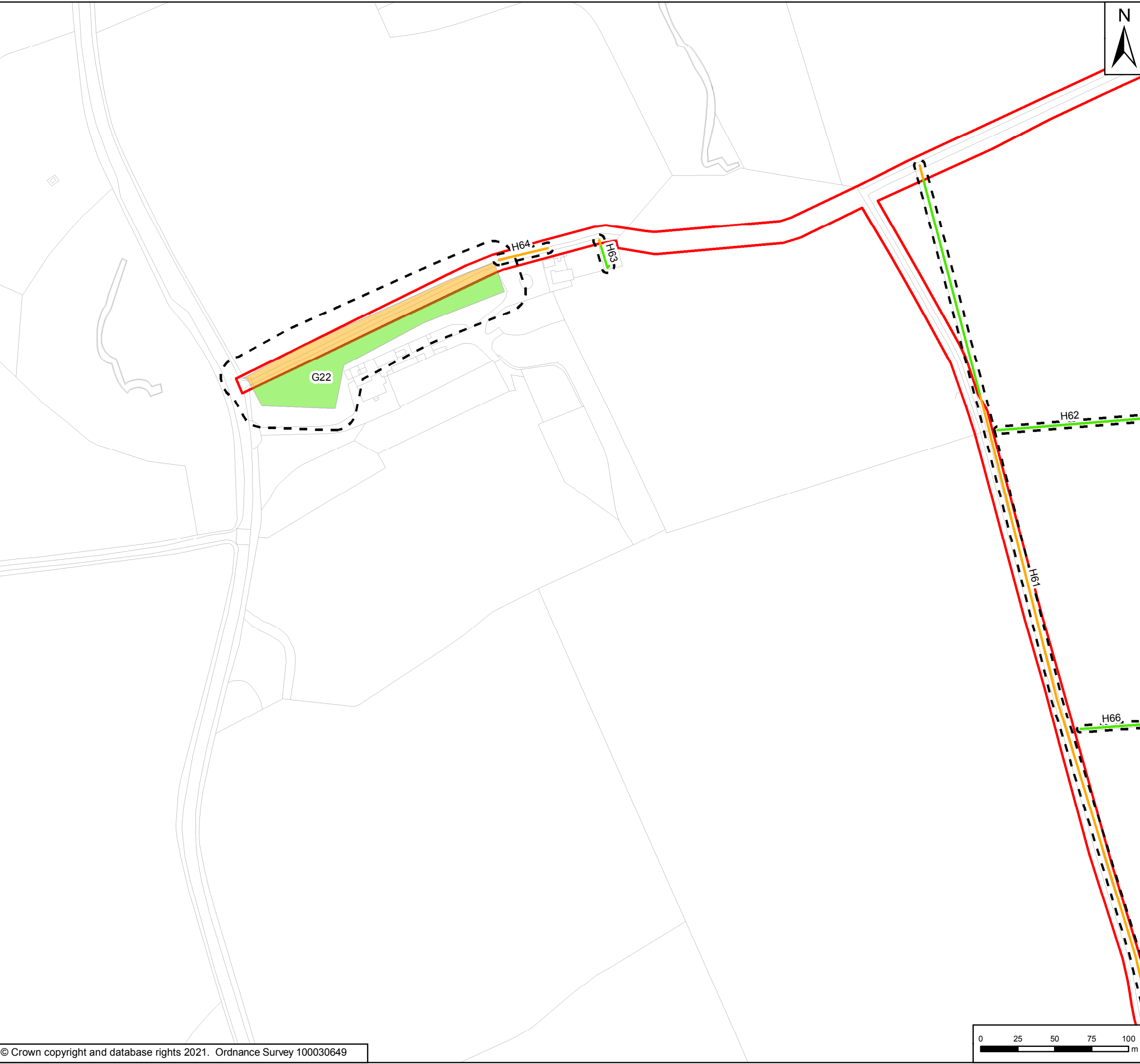
Drawing Title: Tree Protection Plan
Page 3 of 52

Scale	Drawn	Checked	Approved	Authorised
1:2,500	JA	JM	JM	NR
Original Size	Date	Date	Date	Date
A3	31/07/19	31/07/19	31/07/19	31/07/19

Drawing Status: For Information
Suitability: S1

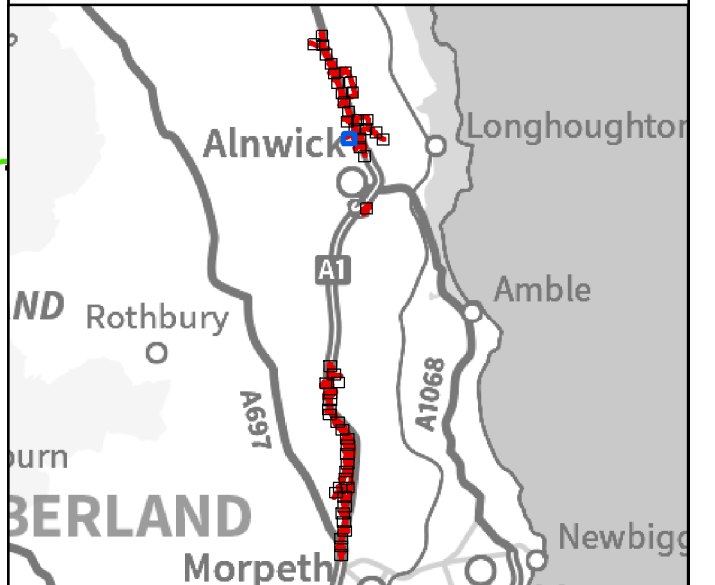
Drawing Number Project HE551459	Originator WSP	Volume EGN	Project Ref. No. 70044137
A2E Location	RP Type	LE Role	2130 Number
			Revision P03





Part B: Alnwick to Ellingham

- Order Limits
- General Arrangement
- Feature Lost
- Feature Protection Required
- Feature Retained
- Root Protection Area



Rev	Date	Description	By	Chk'd	App'd
P04	05/01/21	Composite Issue Part A and Part B	RM	CT	CT
P03	11/02/20	Third Issue	GH	CP	JM
P02	13/12/19	Second Issue	GH	JM	KS
P01	31/07/19	First Issue	JA	JM	KS

Client

Project Title: A1 in Northumberland: Morpeth to Ellingham

Drawing Title: Tree Protection Plan
Page 4 of 52

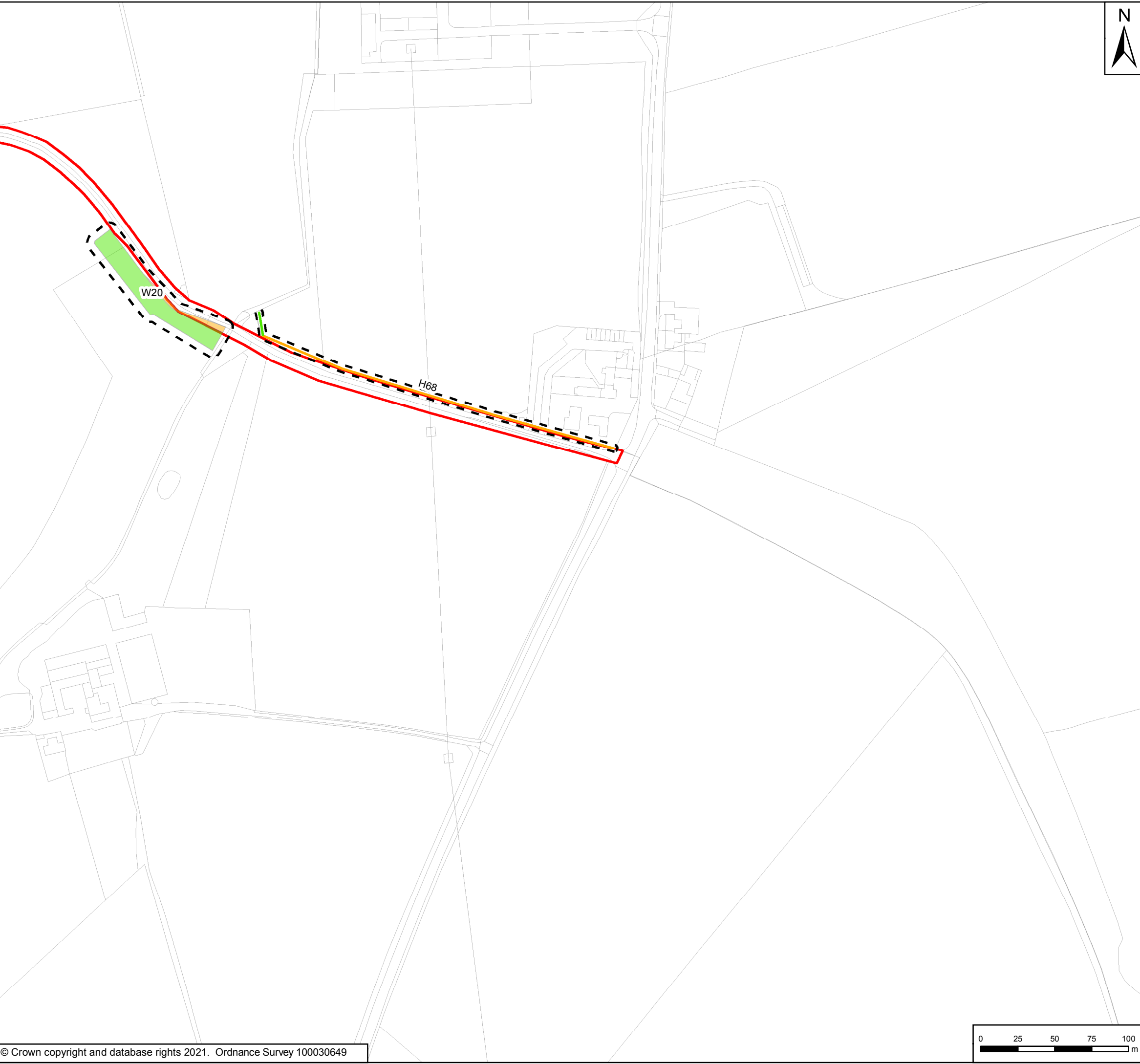
Scale: 1:2,500	Drawn: JA	Checked: JM	Approved: JM	Authorised: NR
Original Size: A3	Date: 31/07/19	Date: 31/07/19	Date: 31/07/19	Date: 31/07/19

Drawing Status: For Information
Suitability: S1

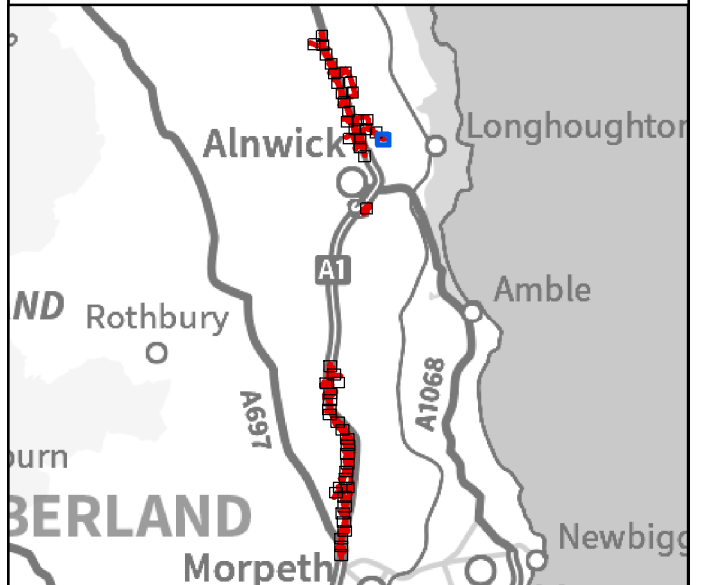
Drawing Number: HE551459	Project Originator: WSP	Volume: EGN	Project Ref. No.: 70044137
Location: A2E	Type: RP	Role: LE	Number: 2130
			Revision: P03



Document Path: \\uk.wspgroup.com\central\data\Projects\7003800x\70038006 - A1 in Northumberland\02 WIP\EI EIA and flood risk\02 Drawing\Env Statement\ES Figures Rev P03\ARB Figures\Combined_M2E_Tree Protection Plan_PartB.mxd Date Saved: 05/01/2021 11:33:09 User Name: UKRJM017



- Part B: Alnwick to Ellingham
- Order Limits
 - General Arrangement
 - Feature Lost
 - Feature Protection Required
 - Feature Retained
 - Root Protection Area



Rev	Date	Description	By	Chk'd	App'd
P04	05/01/21	Composite Issue Part A and Part B	RM	CT	CT
P03	11/02/20	Third Issue	GH	CP	JM
P02	13/12/19	Second Issue	GH	JM	KS
P01	31/07/19	First Issue	JA	JM	KS

Client



Project Title
A1 in Northumberland: Morpeth to Ellingham

Drawing Title
**Tree Protection Plan
Page 5 of 52**

Scale	Drawn	Checked	Approved	Authorised
1:2,500	JA	JM	JM	NR
Original Size	Date	Date	Date	Date
A3	31/07/19	31/07/19	31/07/19	31/07/19

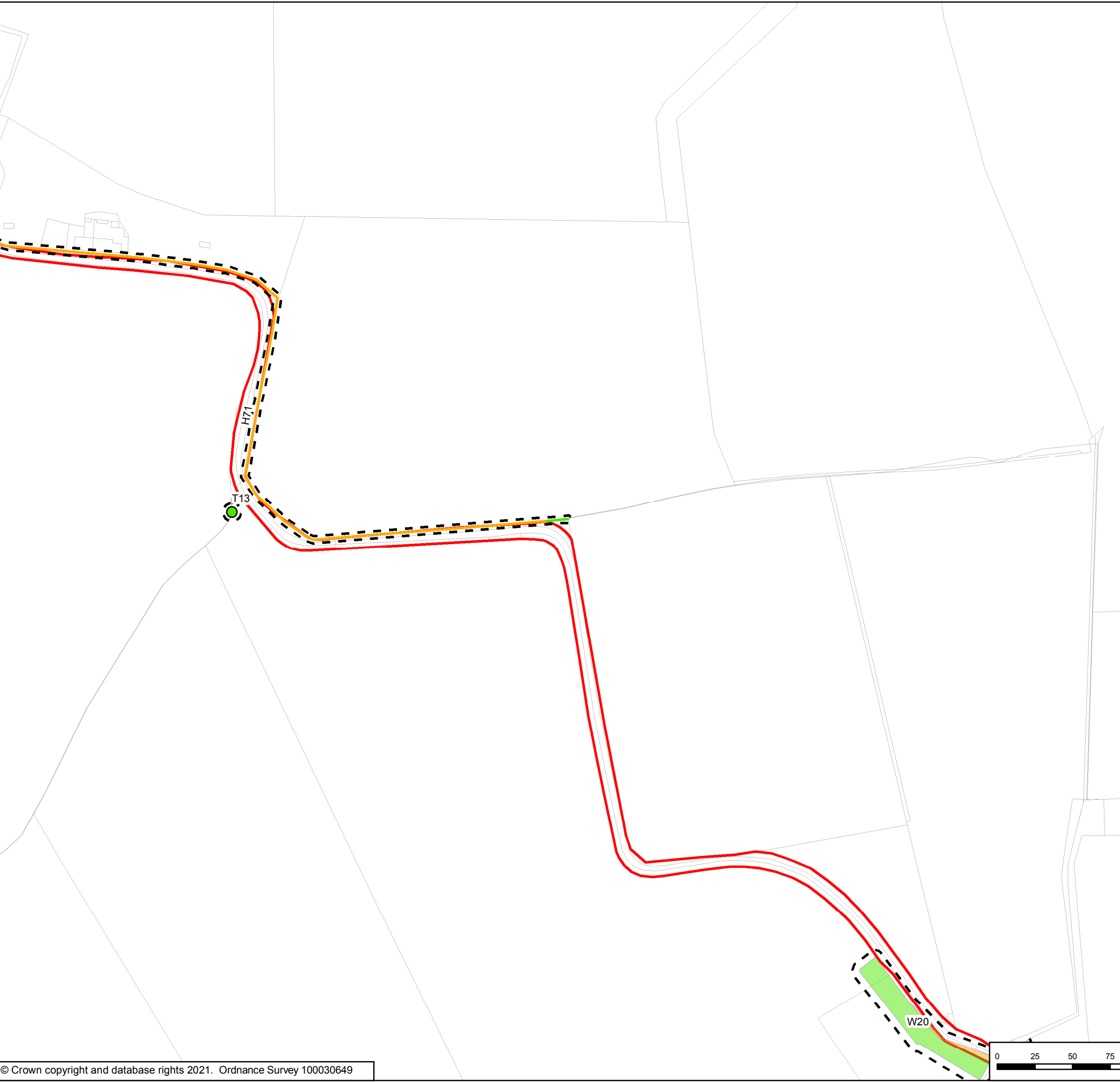
Drawing Status
For Information

Suitability
S1

Drawing Number Project HE551459	Originator WSP	Volume EGN	Project Ref. No. 70044137
A2E Location	RP Type	LE Role	2130 Number
			Revision P03

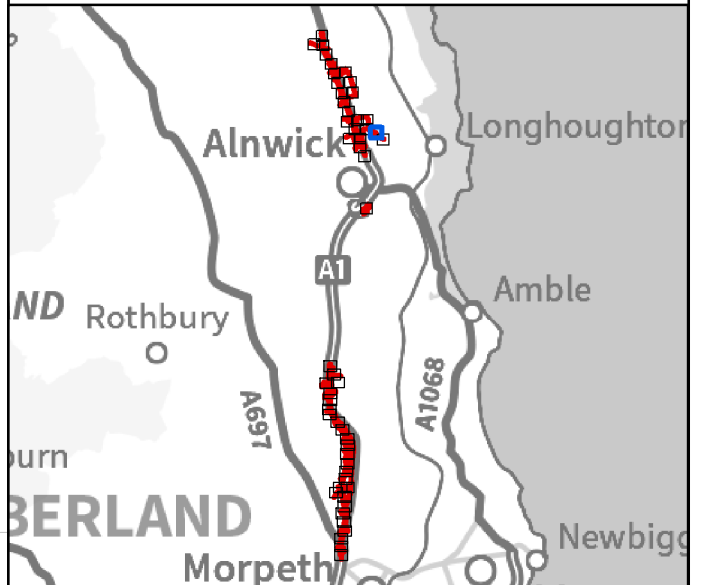


Date Saved: 05/01/2021 11:33:09 User Name: UKRJM017
 Document Path: \\uk.wspgroup.com\central\data\Projects\700380\A1 in Northumberland\02 WIP\EIA and flood risk\02 Drawing\Env Statement\ES Figures\Rev P03\ARB Figures\Combined_M2E_Tree Protection Plan_PartB.mxd



Part B: Alnwick to Ellingham

- Order Limits
- General Arrangement
- Feature Lost
- Feature Protection Required
- Feature Retained
- Root Protection Area



Rev	Date	Description	By	Chk'd	App'd
P04	05/01/21	Composite Issue Part A and Part B	RM	CT	CT
P03	11/02/20	Third Issue	GH	CP	JM
P02	13/12/19	Second Issue	GH	JM	KS
P01	31/07/19	First Issue	JA	JM	KS

Client

Project Title: **A1 in Northumberland: Morpeth to Ellingham**

Drawing Title: **Tree Protection Plan
Page 6 of 52**

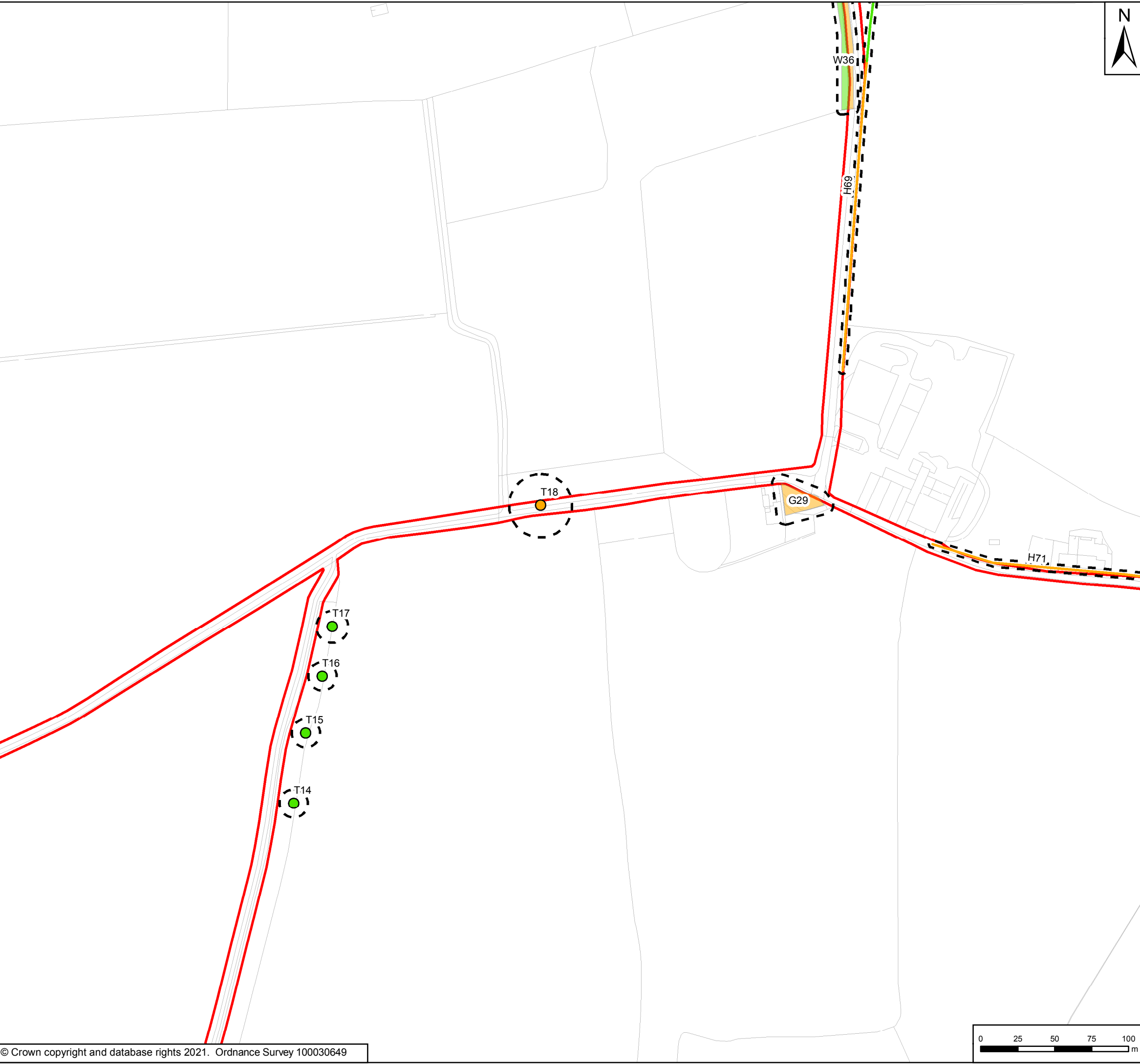
Scale	Drawn	Checked	Approved	Authorised
1:2,500	JA	JM	JM	NR
Original Size	Date	Date	Date	Date
A3	31/07/19	31/07/19	31/07/19	31/07/19

Drawing Status: **For Information** Suitability: **S1**

Drawing Number Project HE551459	Originator WSP	Volume EGN	Project Ref. No. 70044137
A2E Location	RP Type	LE Role	2130 Number
			Revision P03

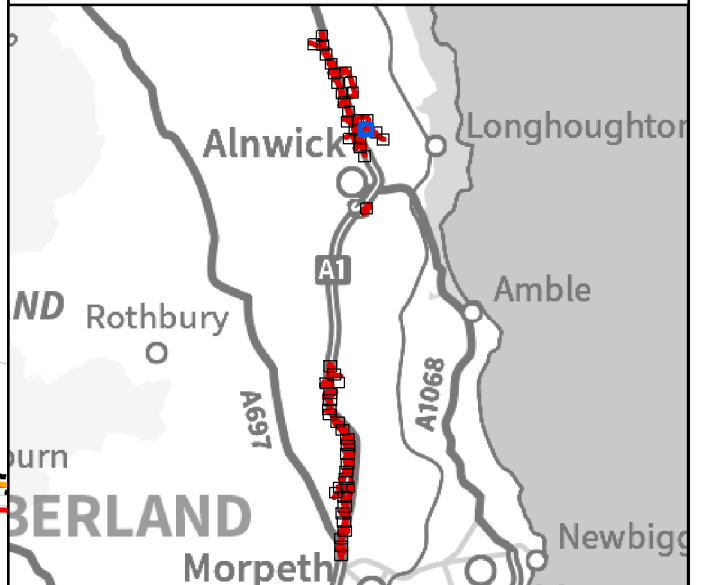


Document Path: \\uk.wspgroup.com\central\data\Projects\7003800x\70038006 - A1 in Northumberland\02 WIP\EI EIA and flood risk\02 Drawing\Env Statement\ES Figures Rev P03\ARB Figures\Combined_M2E_Tree Protection Plan_PartB.mxd Date Saved: 05/01/2021 11:33:09 User Name: UKRJM017



Part B: Alnwick to Ellingham

- Order Limits
- General Arrangement
- Feature Lost
- Feature Protection Required
- Feature Retained
- Root Protection Area



Rev	Date	Description	By	Chk'd	App'd
P04	05/01/21	Composite Issue Part A and Part B	RM	CT	CT
P03	11/02/20	Third Issue	GH	CP	JM
P02	13/12/19	Second Issue	GH	JM	KS
P01	31/07/19	First Issue	JA	JM	KS

Client

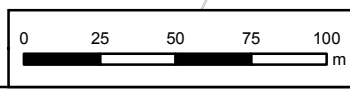
Project Title: A1 in Northumberland: Morpeth to Ellingham

Drawing Title: Tree Protection Plan
Page 7 of 52

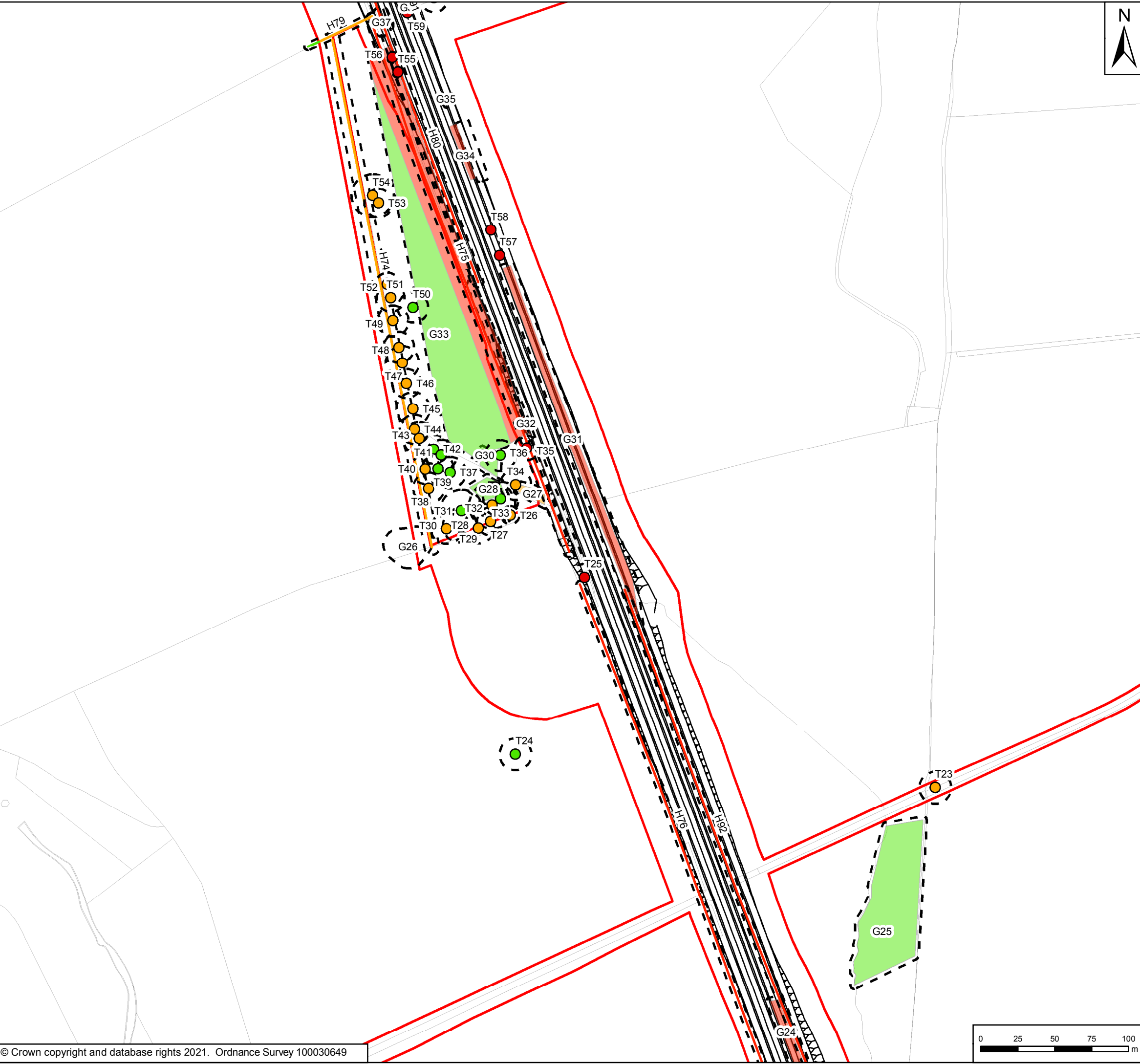
Scale	Drawn	Checked	Approved	Authorised
1:2,500	JA	JM	JM	NR
Original Size	Date	Date	Date	Date
A3	31/07/19	31/07/19	31/07/19	31/07/19

Drawing Status: For Information
Suitability: S1

Drawing Number Project HE551459	Originator WSP	Volume EGN	Project Ref. No. 70044137
A2E Location	RP Type	LE Role	2130 Number
			Revision P03

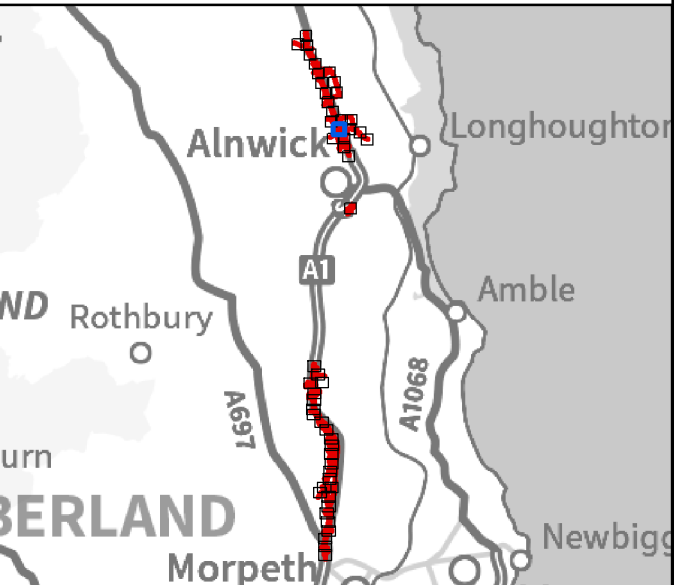


Document Path: \\uk.wspgroup.com\central\data\Projects\700380xx\70038006 - A1 in Northumberland\02 WIP\EIA and flood risk\02 Drawing\Env Statement\ES Figures\Rev P03\ARB Figures\Combined_M2E_Tree Protection Plan_PartB.mxd
 Date Saved: 05/01/2021 11:33:09 User Name: UKRJM017



Part B: Alnwick to Ellingham

- Order Limits
- General Arrangement
- Feature Lost
- Feature Protection Required
- Feature Retained
- Root Protection Area



Rev	Date	Description	By	Chk'd	App'd
P04	05/01/21	Composite Issue Part A and Part B	RM	CT	CT
P03	11/02/20	Third Issue	GH	CP	JM
P02	13/12/19	Second Issue	GH	JM	KS
P01	31/07/19	First Issue	JA	JM	KS

Client

Project Title: A1 in Northumberland: Morpeth to Ellingham

Drawing Title: Tree Protection Plan
Page 8 of 52

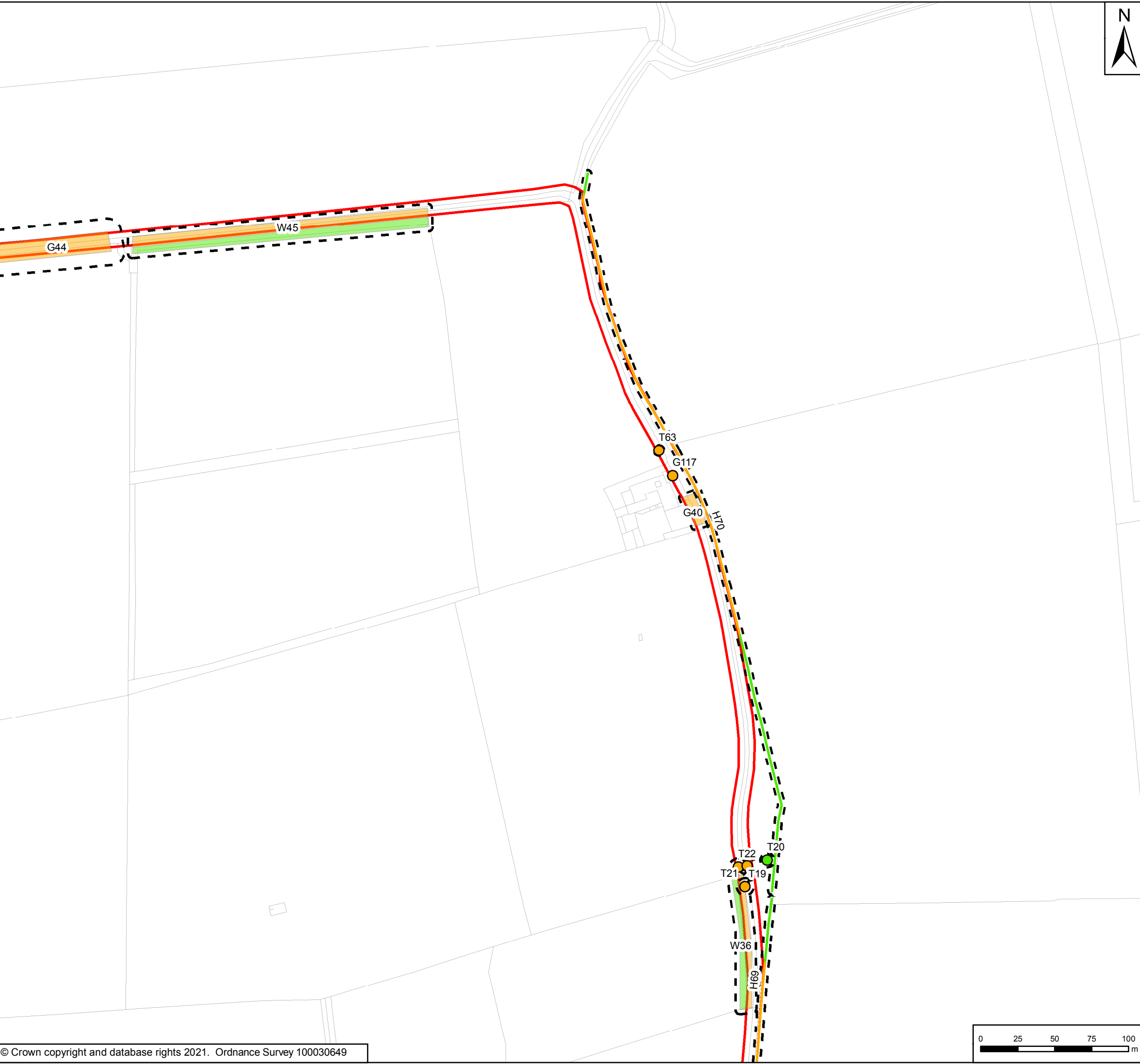
Scale	Drawn	Checked	Approved	Authorised
1:2,500	JA	JM	JM	NR
Original Size	Date	Date	Date	Date
A3	31/07/19	31/07/19	31/07/19	31/07/19

Drawing Status: For Information
Suitability: S1

Drawing Number Project HE551459	Originator WSP	Volume EGN	Project Ref. No. 70044137
A2E Location	RP Type	LE Role	2130 Number
			Revision P03

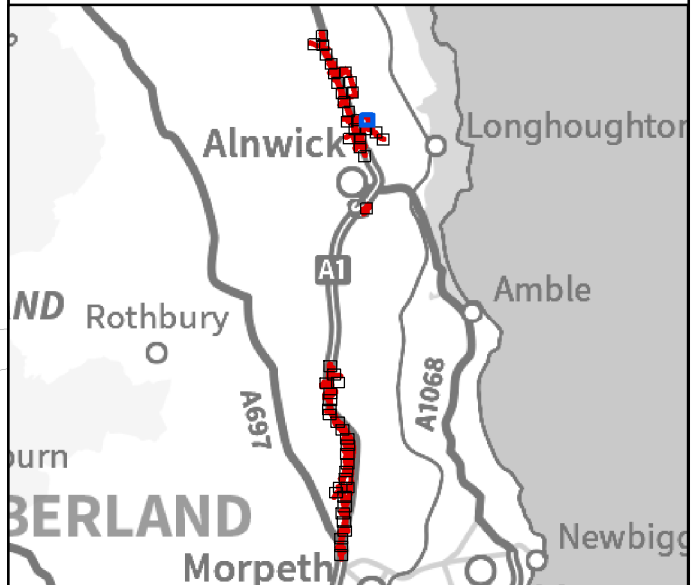


Document Path: \\uk.wspgroup.com\central\data\Projects\700380\02 WIP\EIA and flood risk\02 Drawing\Env Statement\ES Figures\Rev P03\ARB Figures\Combined_M2E_Tree Protection Plan_PartB.mxd
 Date Saved: 05/01/2021 11:33:09 User Name: UKRJM017



Part B: Alnwick to Ellingham

- Order Limits
- General Arrangement
- Feature Lost
- Feature Protection Required
- Feature Retained
- Root Protection Area



Rev	Date	Description	By	Chk'd	App'd
P04	05/01/21	Composite Issue Part A and Part B	RM	CT	CT
P03	11/02/20	Third Issue	GH	CP	JM
P02	13/12/19	Second Issue	GH	JM	KS
P01	31/07/19	First Issue	JA	JM	KS

Client

Project Title: **A1 in Northumberland: Morpeth to Ellingham**

Drawing Title: **Tree Protection Plan
Page 9 of 52**

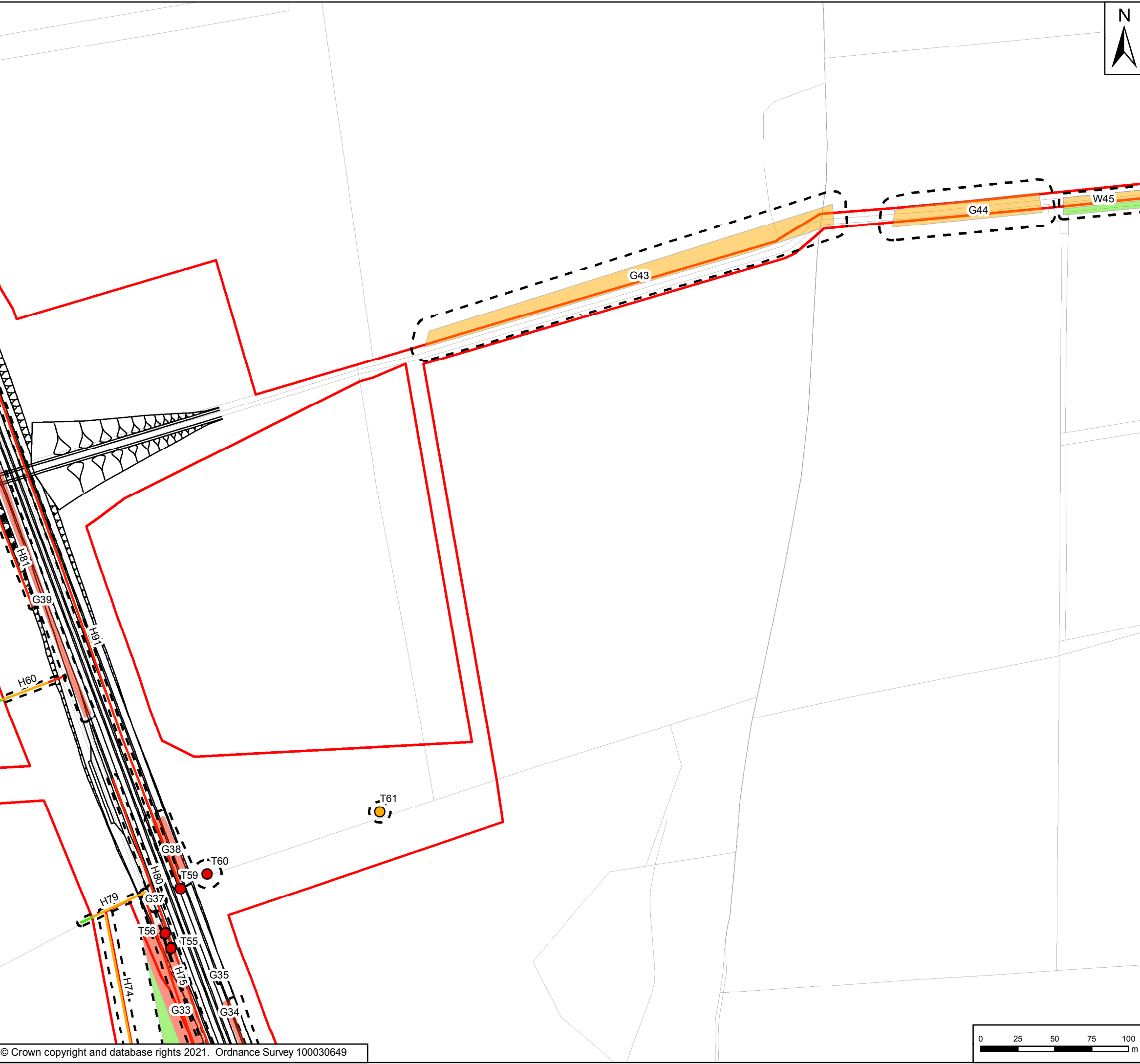
Scale	Drawn	Checked	Approved	Authorised
1:2,500	JA	JM	JM	NR
Original Size	Date	Date	Date	Date
A3	31/07/19	31/07/19	31/07/19	31/07/19

Drawing Status: **For Information** Suitability: **S1**

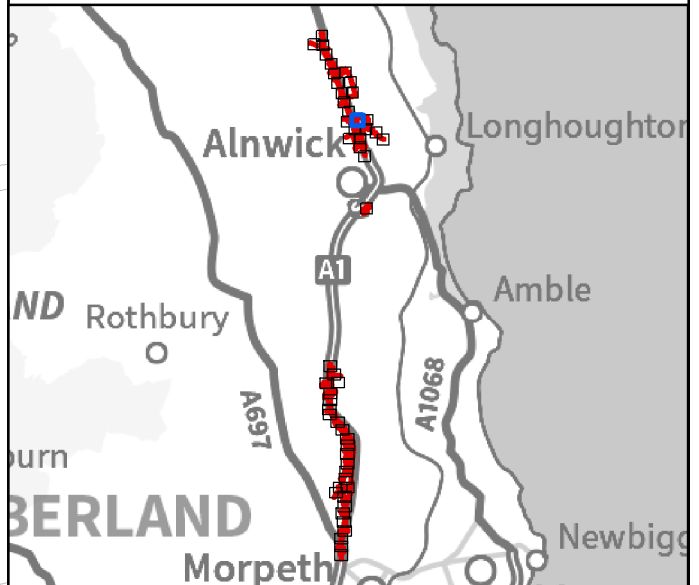
Drawing Number Project HE551459	Originator WSP	Volume EGN	Project Ref. No. 70044137
A2E Location	RP Type	LE Role	2130 Number
			Revision P03



Document Path: \\uk.wspgroup.com\central\data\Projects\7003800x\70038006 - A1 in Northumberland\02 WIP\EI EIA and flood risk\02 Drawing\Env Statements\ES Figures\Rev P03\ARB Figures\Combined_M2E_Tree Protection Plan_PartB.mxd
 Date Saved: 05/01/2021 11:33:09 User Name: UKRJM017



- Part B: Alnwick to Ellingham
- Order Limits
 - General Arrangement
 - Feature Lost
 - Feature Protection Required
 - Feature Retained
 - Root Protection Area



Rev	Date	Description	By	Chk'd	App'd
P04	05/01/21	Composite Issue Part A and Part B	RM	CT	CT
P03	11/02/20	Third Issue	GH	CP	JM
P02	13/12/19	Second Issue	GH	JM	KS
P01	31/07/19	First Issue	JA	JM	KS

Client

Project Title: A1 in Northumberland: Morpeth to Ellingham

Drawing Title: Tree Protection Plan
Page 10 of 52

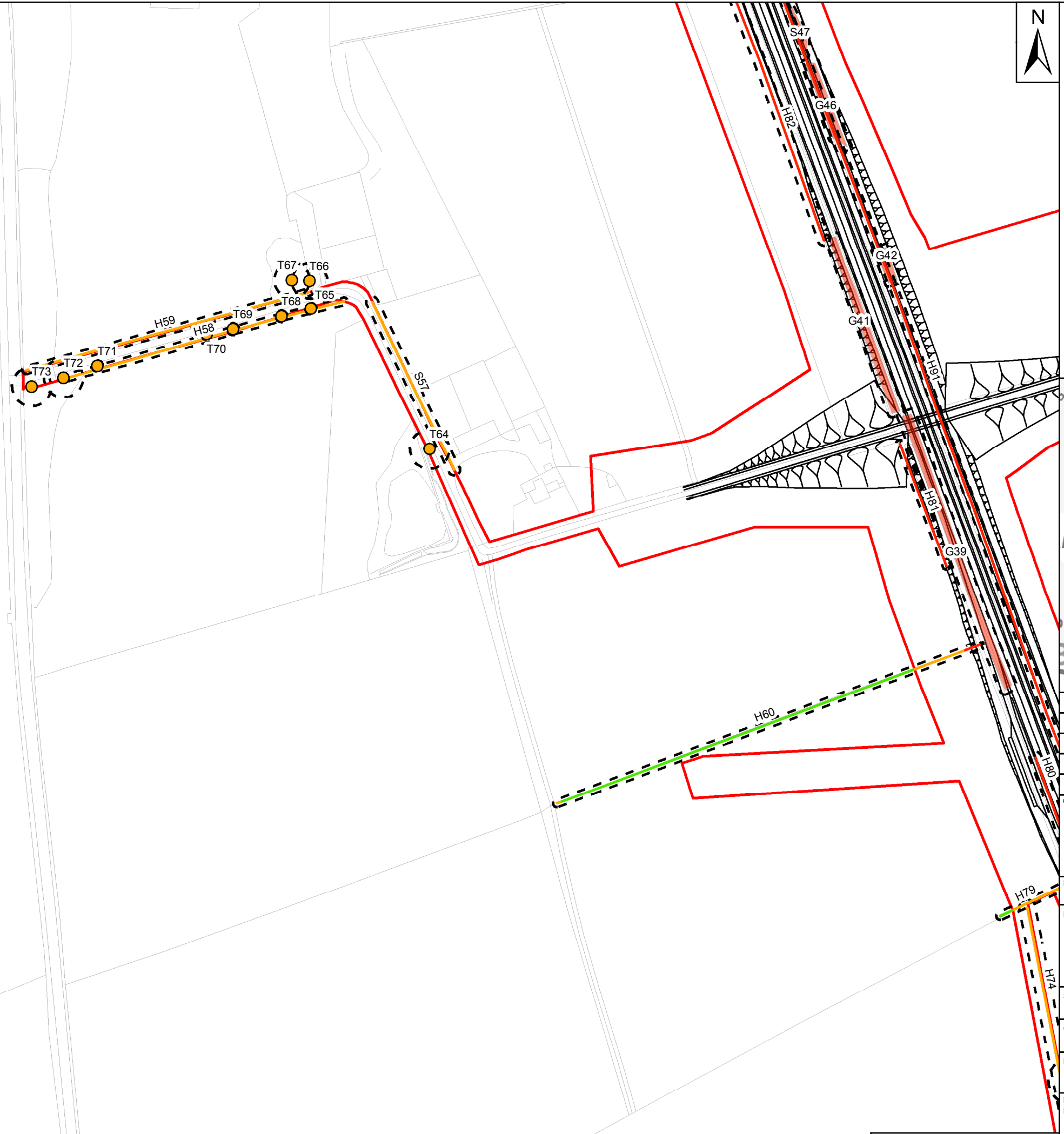
Scale: 1:2,500	Drawn: JA	Checked: JM	Approved: JM	Authorised: NR
Original Size: A3	Date: 31/07/19	Date: 31/07/19	Date: 31/07/19	Date: 31/07/19

Drawing Status: For Information
Suitability: S1

Drawing Number: HE551459	Project: WSP	Originator: WSP	Volume: EGN	Project Ref. No.: 70044137
A2E	RP	LE	2130	Revision: P03
Location	Type	Role	Number	

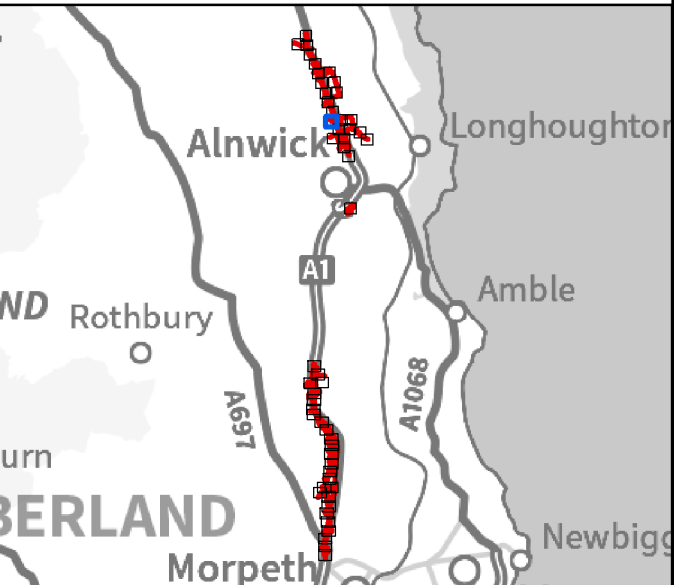


Document Path: \\uk.wspgroup.com\central\data\Projects\700380\A1 in Northumberland\02 WIP\EIA and flood risk\02 Drawing\Env Statement\ES Figures Rev P03\ARB Figures\Combined_M2E_Tree Protection Plan_PartB.mxd
 Date Saved: 05/01/2021 11:33:09 User Name: UKRJM017



Part B: Alnwick to Ellingham

	Order Limits
	General Arrangement
	Feature Lost
	Feature Protection Required
	Feature Retained
	Root Protection Area



Rev	Date	Description	By	Chk'd	App'd
P04	05/01/21	Composite Issue Part A and Part B	RM	CT	CT
P03	11/02/20	Third Issue	GH	CP	JM
P02	13/12/19	Second Issue	GH	JM	KS
P01	31/07/19	First Issue	JA	JM	KS



Project Title: A1 in Northumberland: Morpeth to Ellingham

Drawing Title: Tree Protection Plan
Page 11 of 52

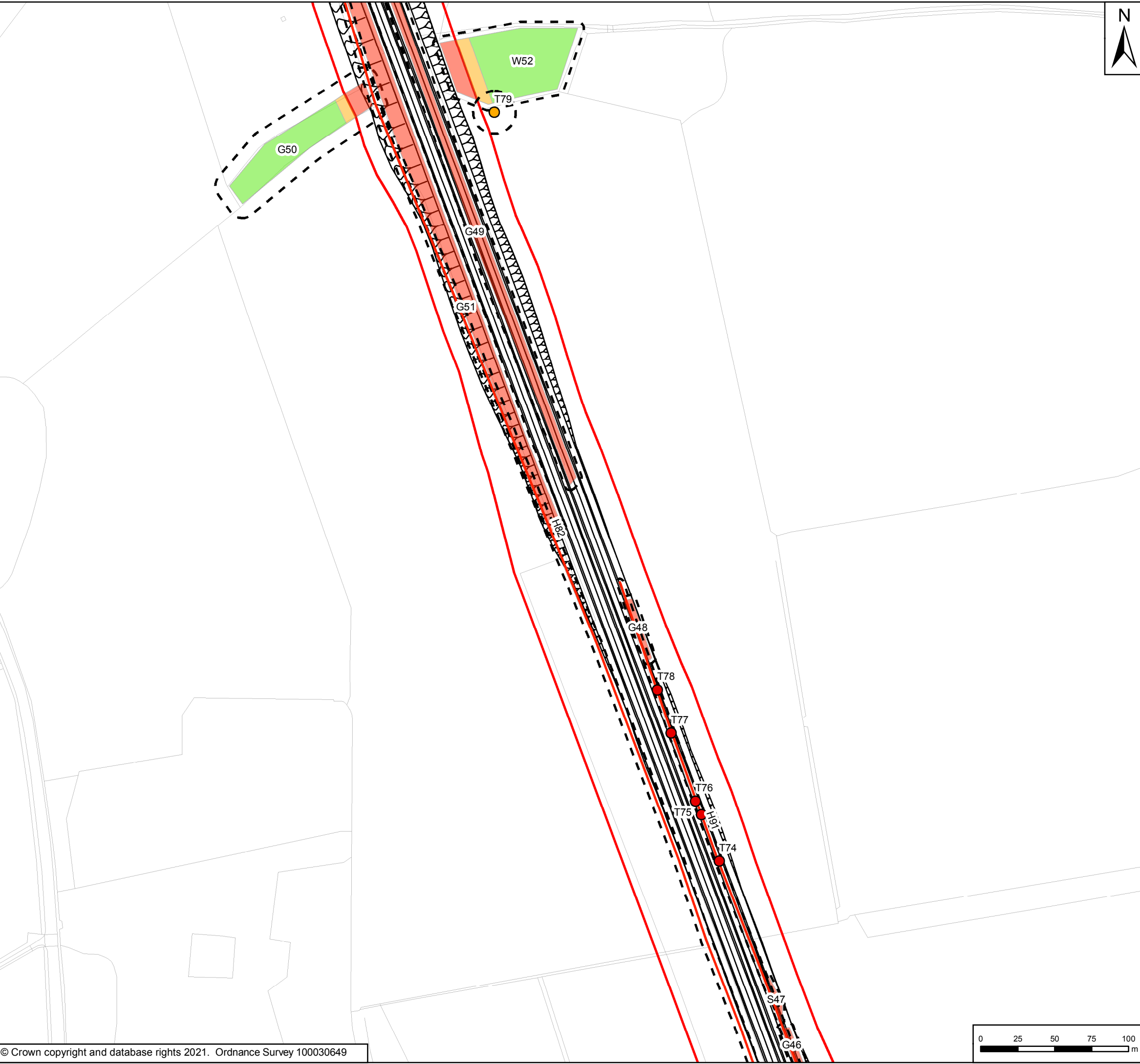
Scale	1:2,500	Drawn	JA	Checked	JM	Approved	JM	Authorised	NR
Original Size	A3	Date	31/07/19	Date	31/07/19	Date	31/07/19	Date	31/07/19

Drawing Status: For Information
Suitability: S1

Drawing Number	HE551459	Originator	WSP	Volume	EGN	Project Ref. No.	70044137
Project		Type	RP	Role	LE	Revision	P03

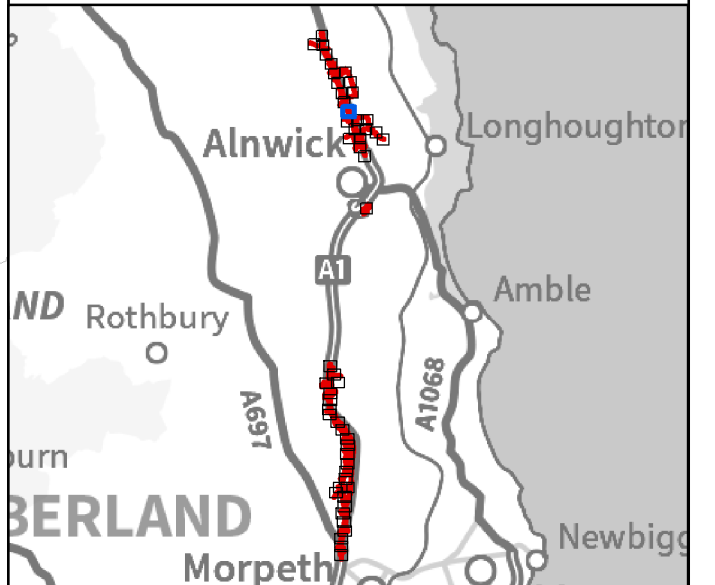


Document Path: \\uk.wspgroup.com\central\data\Projects\700380\70038006 - A1 in Northumberland\02 WIP\EI EIA and flood risk\02 Drawing\Env Statement\ES Figures Rev P03\ARB Figures\Combined_M2E_Tree Protection Plan_PartB.mxd
 Date Saved: 05/01/2021 11:33:09 User Name: UKRJM017



Part B: Alnwick to Ellingham

- Order Limits
- General Arrangement
- Feature Lost
- Feature Protection Required
- Feature Retained
- Root Protection Area



Rev	Date	Description	By	Chk'd	App'd
P04	05/01/21	Composite Issue Part A and Part B	RM	CT	CT
P03	11/02/20	Third Issue	GH	CP	JM
P02	13/12/19	Second Issue	GH	JM	KS
P01	31/07/19	First Issue	JA	JM	KS

Client

Project Title: A1 in Northumberland: Morpeth to Ellingham

Drawing Title: Tree Protection Plan
Page 12 of 52

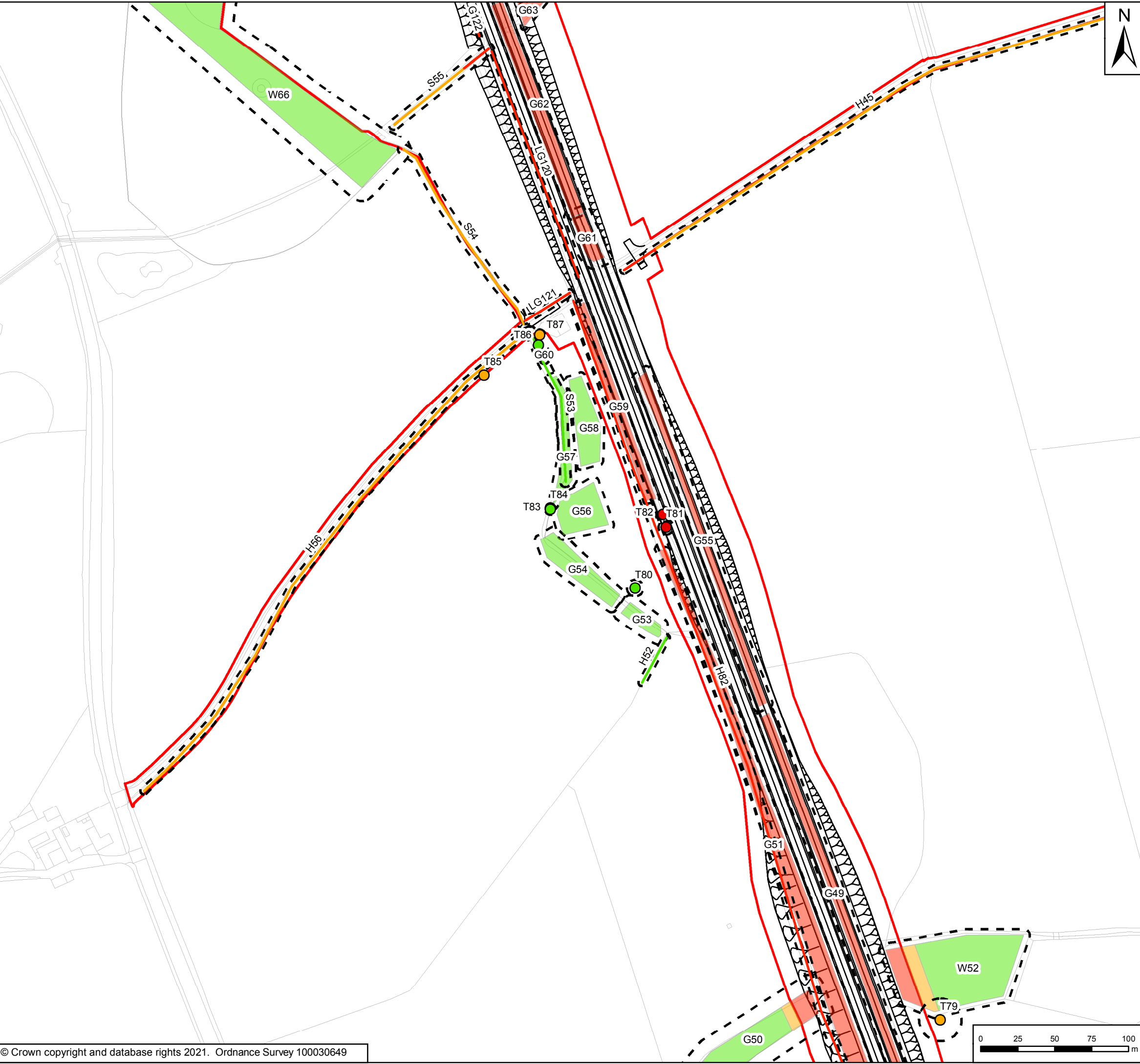
Scale: 1:2,500	Drawn: JA	Checked: JM	Approved: JM	Authorised: NR
Original Size: A3	Date: 31/07/19	Date: 31/07/19	Date: 31/07/19	Date: 31/07/19

Drawing Status: For Information
Suitability: S1

Drawing Number: HE551459	Project: WSP	Originator: WSP	Volume: EGN	Project Ref. No.: 70044137
A2E	RP	LE	2130	Revision: P03
Location	Type	Role	Number	

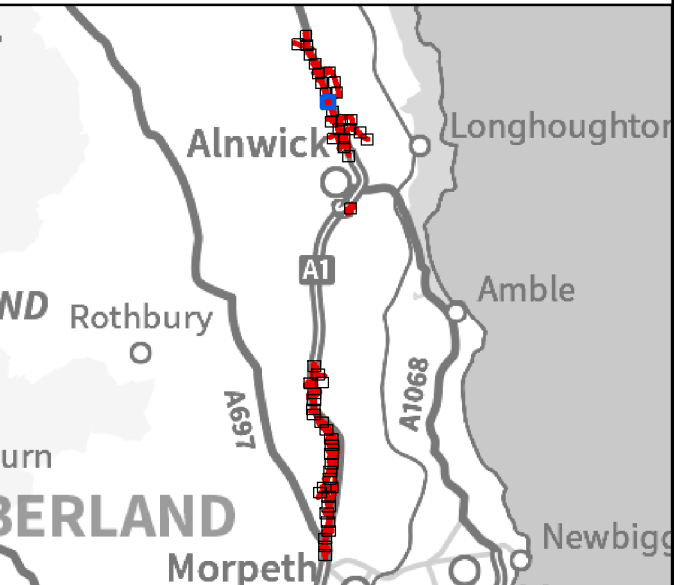


Document Path: \\uk.wspgroup.com\central\data\Projects\700380\A1 in Northumberland\02 WIP\EIA and flood risk\02 Drawing\Env Statement\ES Figures\Rev P03\ARB Figures\Combined_M2E_Tree Protection Plan_PartB.mxd Date Saved: 05/01/2021 11:33:09 User Name: UKRJM017



Part B: Alnwick to Ellingham

- Order Limits
- General Arrangement
- Feature Lost
- Feature Protection Required
- Feature Retained
- Root Protection Area



Rev	Date	Description	By	Chk'd	App'd
P04	05/01/21	Composite Issue Part A and Part B	RM	CT	CT
P03	11/02/20	Third Issue	GH	CP	JM
P02	13/12/19	Second Issue	GH	JM	KS
P01	31/07/19	First Issue	JA	JM	KS

Client

Project Title: A1 in Northumberland: Morpeth to Ellingham

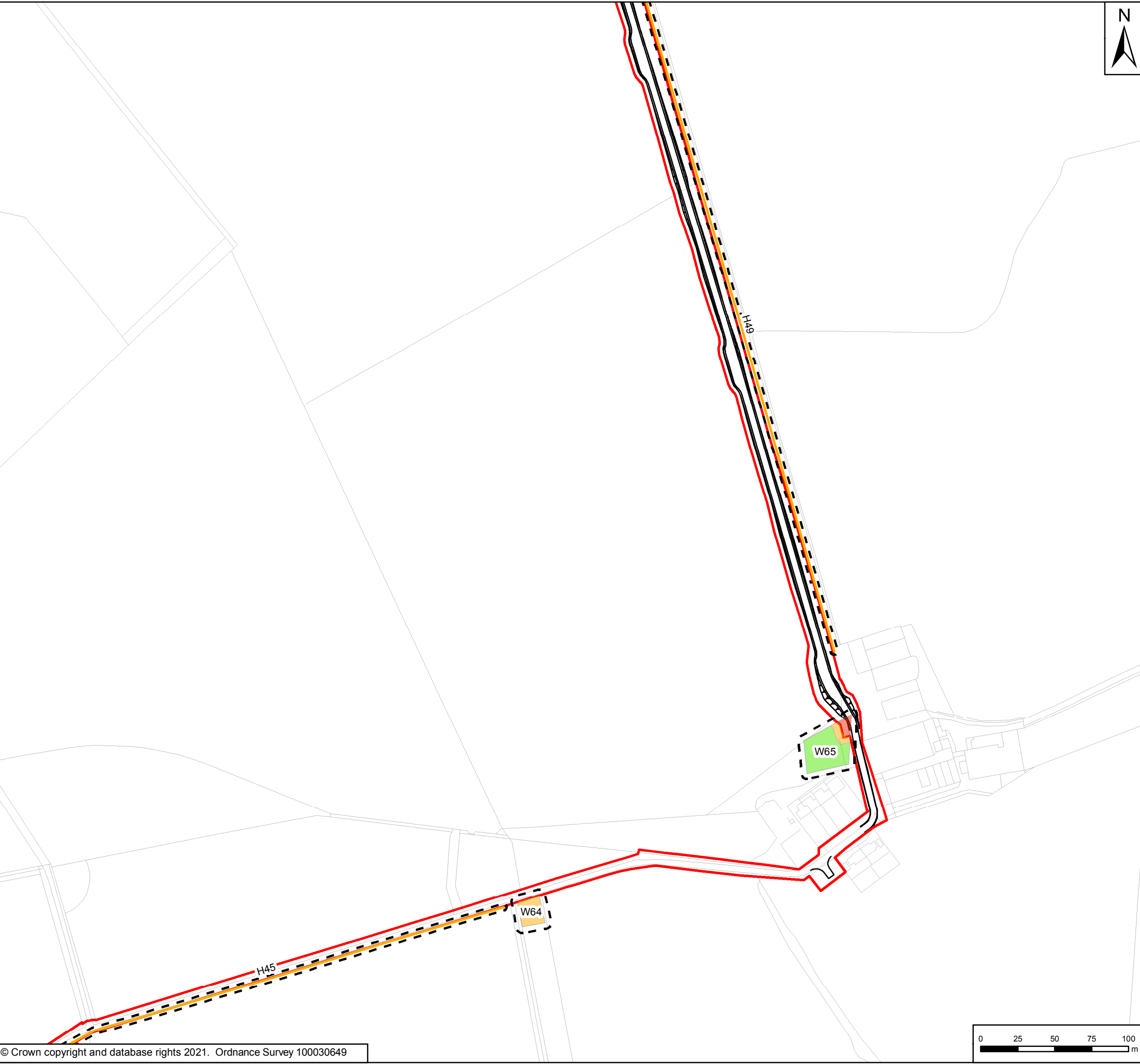
Drawing Title: Tree Protection Plan
Page 13 of 52

Scale	Drawn	Checked	Approved	Authorised
1:2,500	JA	JM	JM	NR
Original Size	Date	Date	Date	Date
A3	31/07/19	31/07/19	31/07/19	31/07/19

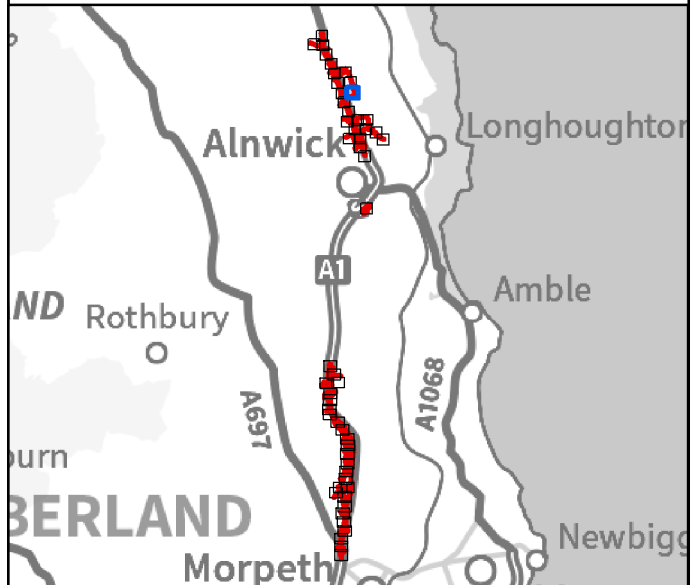
Drawing Status: For Information
Suitability: S1

Drawing Number Project HE551459	Originator WSP	Volume EGN	Project Ref. No. 70044137
A2E Location	RP Type	LE Role	2130 Number
			Revision P03

Document Path: \\uk.wspgroup.com\central\data\Projects\700380\A1 in Northumberland\02 WIP\EIA and flood risk\02 Drawing\Env Statement\ES Figures\Rev P03\ARB Figures\Combined_M2E_Tree Protection Plan_PartB.mxd Date Saved: 05/01/2021 11:33:09 User Name: UKRJM017



- Part B: Alnwick to Ellingham
- Order Limits
 - General Arrangement
 - Feature Lost
 - Feature Protection Required
 - Feature Retained
 - Root Protection Area



Rev	Date	Description	By	Chk'd	App'd
P04	05/01/21	Composite Issue Part A and Part B	RM	CT	CT
P03	11/02/20	Third Issue	GH	CP	JM
P02	13/12/19	Second Issue	GH	JM	KS
P01	31/07/19	First Issue	JA	JM	KS

Client



Project Title
A1 in Northumberland: Morpeth to Ellingham

Drawing Title
Tree Protection Plan
Page 14 of 52

Scale	Drawn	Checked	Approved	Authorised
1:2,500	JA	JM	JM	NR
Original Size	Date	Date	Date	Date
A3	31/07/19	31/07/19	31/07/19	31/07/19

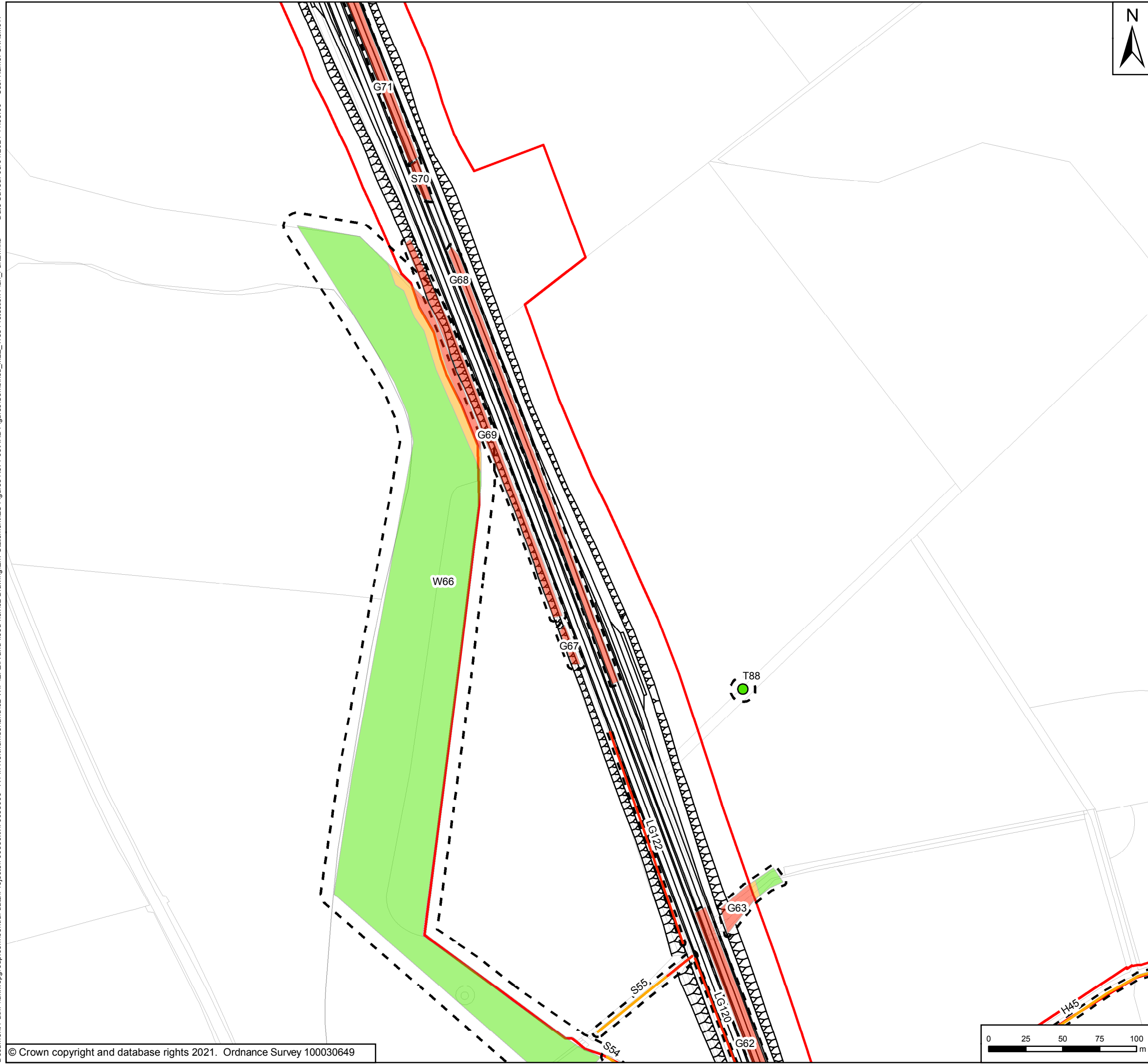
Drawing Status
For Information

Suitability
S1

Drawing Number Project HE551459	Originator WSP	Volume EGN	Project Ref. No. 70044137
A2E Location	RP Type	LE Role	2130 Number
			Revision P03

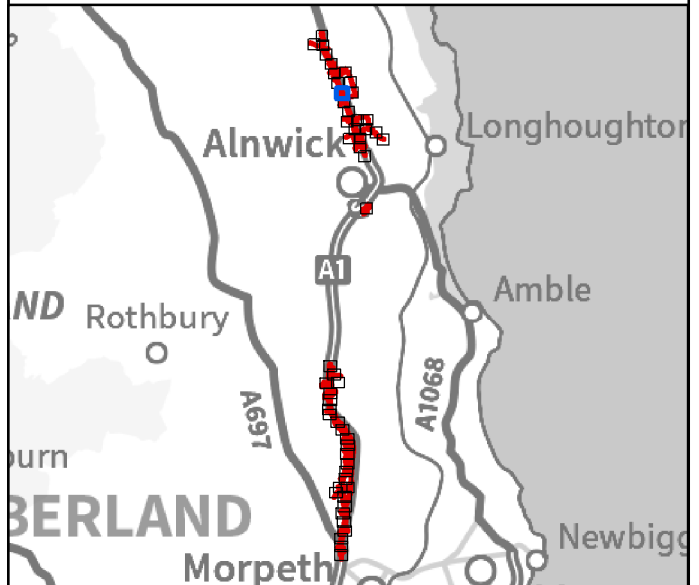


Document Path: \\uk.wspgroup.com\central\data\Projects\7003800\A1 in Northumberland\02 WIP\EIA and flood risk\02 Drawing\Env Statement\ES Figures\Rev P03\ARB Figures\Combined_M2E_Tree Protection Plan_PartB.mxd Date Saved: 05/01/2021 11:33:09 User Name: UKRJM017



Part B: Alnwick to Ellingham

- Order Limits
- General Arrangement
- Feature Lost
- Feature Protection Required
- Feature Retained
- Root Protection Area



Rev	Date	Description	By	Chk'd	App'd
P04	05/01/21	Composite Issue Part A and Part B	RM	CT	CT
P03	11/02/20	Third Issue	GH	CP	JM
P02	13/12/19	Second Issue	GH	JM	KS
P01	31/07/19	First Issue	JA	JM	KS

Client

Project Title: A1 in Northumberland: Morpeth to Ellingham

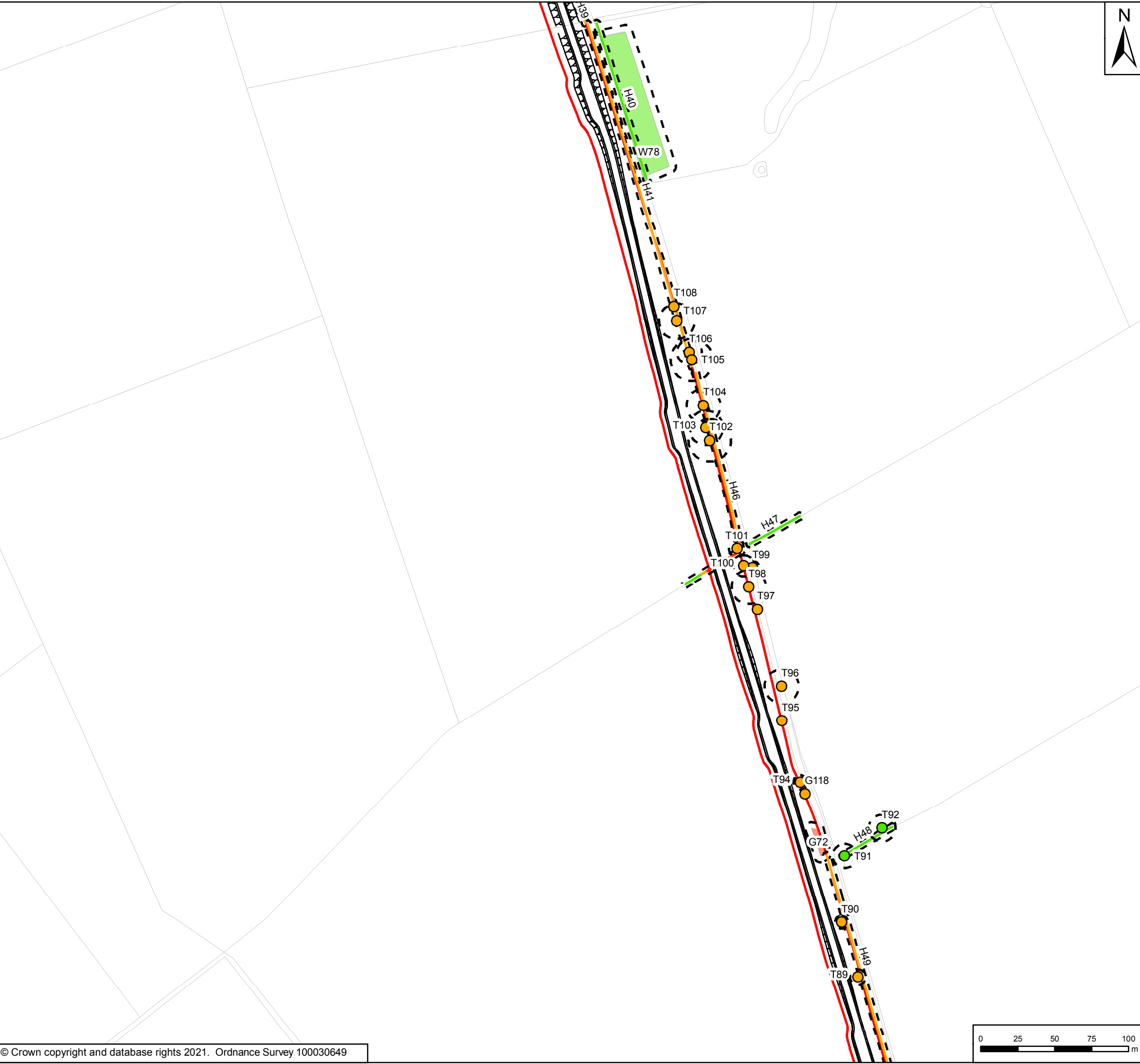
Drawing Title: Tree Protection Plan
Page 15 of 52

Scale	Drawn	Checked	Approved	Authorised
1:2,500	JA	JM	JM	NR
Original Size	Date	Date	Date	Date
A3	31/07/19	31/07/19	31/07/19	31/07/19

Drawing Status: For Information
Suitability: S1

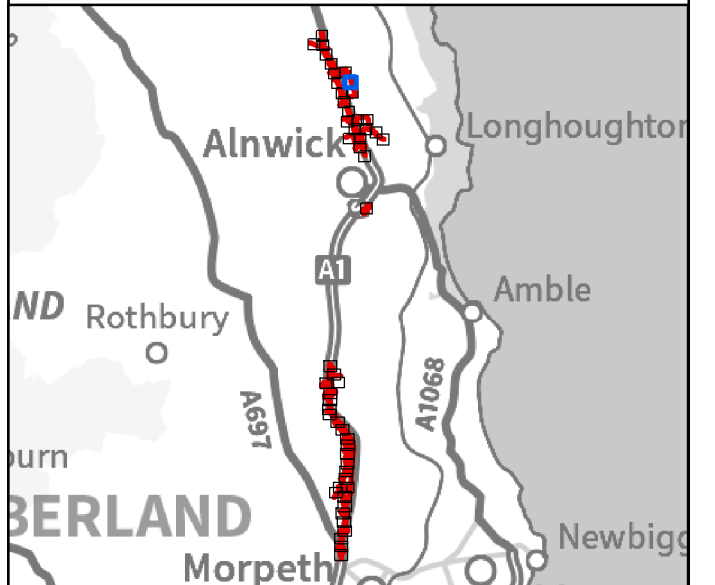
Drawing Number Project HE551459	Originator WSP	Volume EGN	Project Ref. No. 70044137
A2E Location	RP Type	LE Role	2130 Number
			Revision P03





Part B: Alnwick to Ellingham

- Order Limits
- General Arrangement
- Feature Lost
- Feature Protection Required
- Feature Retained
- Root Protection Area



Rev	Date	Description	By	Chk'd	App'd
P04	05/01/21	Composite Issue Part A and Part B	RM	CT	CT
P03	11/02/20	Third Issue	GH	CP	JM
P02	13/12/19	Second Issue	GH	JM	KS
P01	31/07/19	First Issue	JA	JM	KS

Client

Project Title: A1 in Northumberland: Morpeth to Ellingham

Drawing Title: Tree Protection Plan
Page 16 of 52

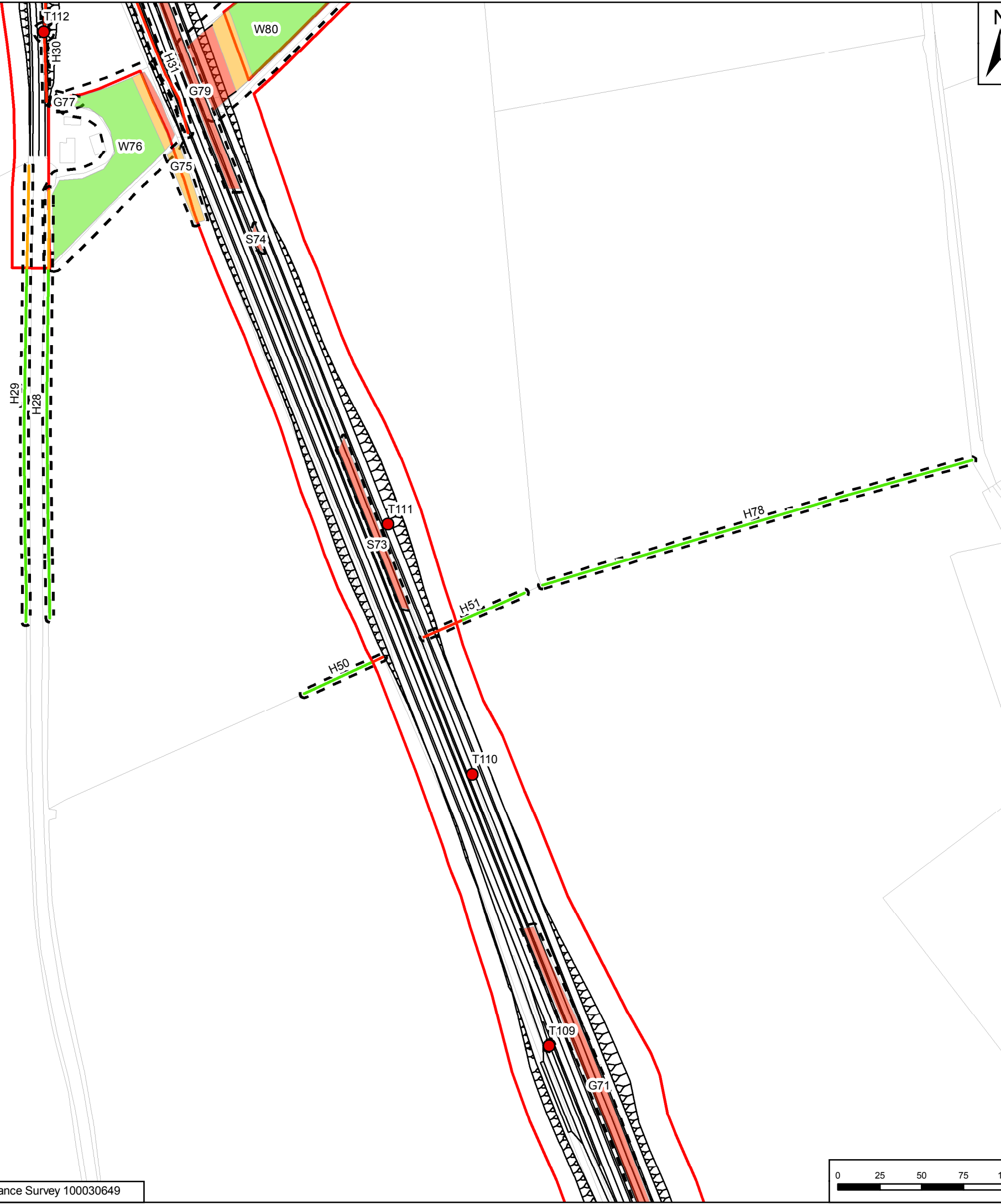
Scale	Drawn	Checked	Approved	Authorised
1:2,500	JA	JM	JM	NR
Original Size	Date	Date	Date	Date
A3	31/07/19	31/07/19	31/07/19	31/07/19

Drawing Status: For Information
Suitability: S1

Drawing Number Project HE551459	Originator WSP	Volume EGN	Project Ref. No. 70044137
A2E Location	RP Type	LE Role	2130 Number
			Revision P03

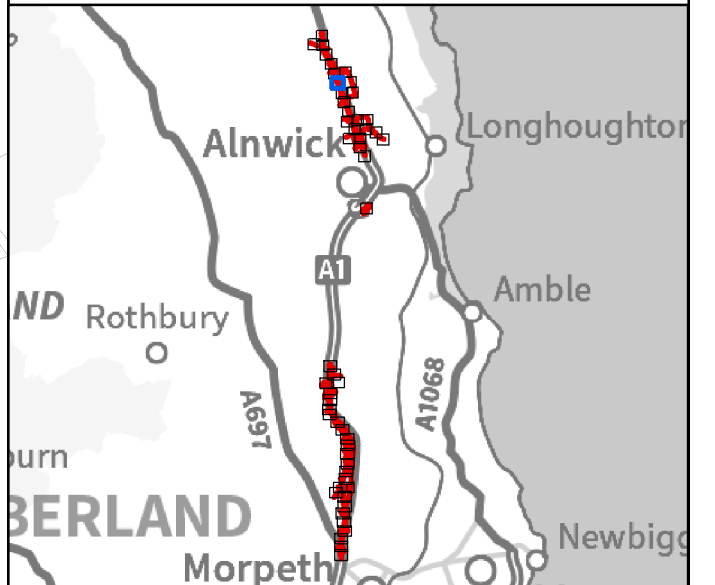


Document Path: \\uk.wspgroup.com\central\data\Projects\7003800\A1 in Northumberland\02 WIP\EIA and flood risk\02 Drawing\Env Statement\ES Figures Rev P03\ARB Figures\Combined_M2E_Tree Protection Plan_PartB.mxd Date Saved: 05/01/2021 11:33:09 User Name: UKRJM017



Part B: Alnwick to Ellingham

- Order Limits
- General Arrangement
- Feature Lost
- Feature Protection Required
- Feature Retained
- - - Root Protection Area



Rev	Date	Description	By	Chk'd	App'd
P04	05/01/21	Composite Issue Part A and Part B	RM	CT	CT
P03	11/02/20	Third Issue	GH	CP	JM
P02	13/12/19	Second Issue	GH	JM	KS
P01	31/07/19	First Issue	JA	JM	KS

Client

Project Title: A1 in Northumberland: Morpeth to Ellingham

Drawing Title: Tree Protection Plan
Page 17 of 52

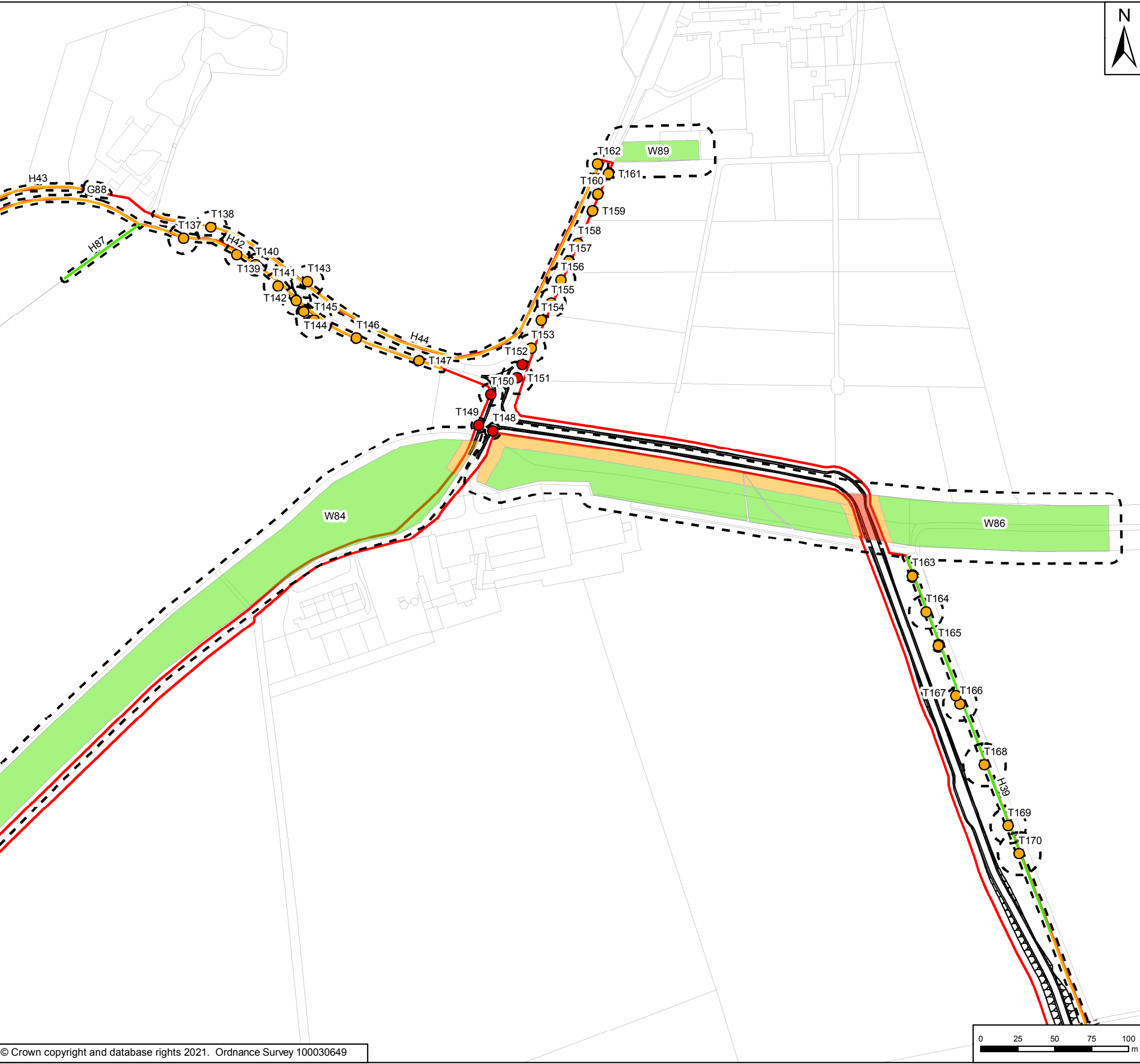
Scale	Drawn	Checked	Approved	Authorised
1:2,500	JA	JM	JM	NR
Original Size	Date	Date	Date	Date
A3	31/07/19	31/07/19	31/07/19	31/07/19

Drawing Status: For Information
Suitability: S1

Drawing Number Project HE551459	Originator WSP	Volume EGN	Project Ref. No. 70044137
A2E Location	RP Type	LE Role	2130 Number
			Revision P03

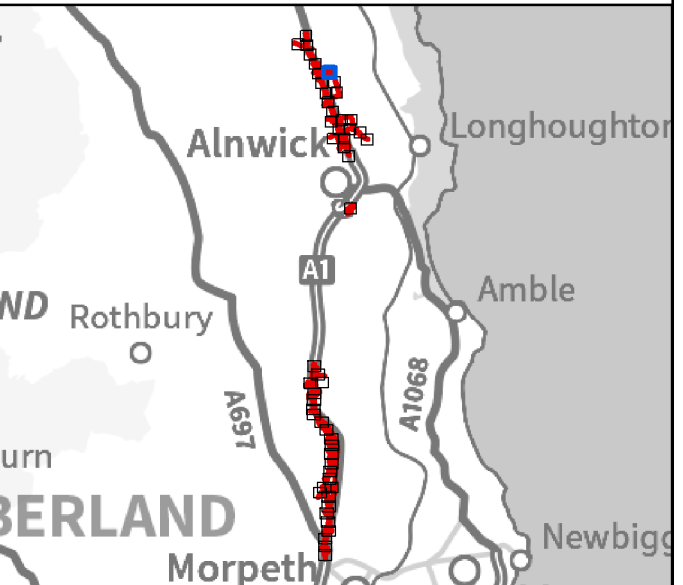


Date Saved: 05/01/2021 11:33:09 User Name: UKRJM017
 Document Path: \\uk.wspgroup.com\central\data\Projects\700380xx\70038006 - A1 in Northumberland\02 WIP\EI EIA and flood risk\02 Drawing\Env Statement\ES Figures Rev P03\ARB Figures\Combined_M2E_Tree Protection Plan_PartB.mxd



Part B: Alnwick to Ellingham

- Order Limits
- General Arrangement
- Feature Protection Required
- Feature Retained
- Root Protection Area



Rev	Date	Description	By	Chk'd	App'd
P04	05/01/21	Composite Issue Part A and Part B	RM	CT	CT
P03	11/02/20	Third Issue	GH	CP	JM
P02	13/12/19	Second Issue	GH	JM	KS
P01	31/07/19	First Issue	JA	JM	KS

Client

Project Title: A1 in Northumberland: Morpeth to Ellingham

Drawing Title: Tree Protection Plan
Page 18 of 52

Scale	Drawn	Checked	Approved	Authorised
1:2,500	JA	JM	JM	NR
Original Size	Date	Date	Date	Date
A3	31/07/19	31/07/19	31/07/19	31/07/19

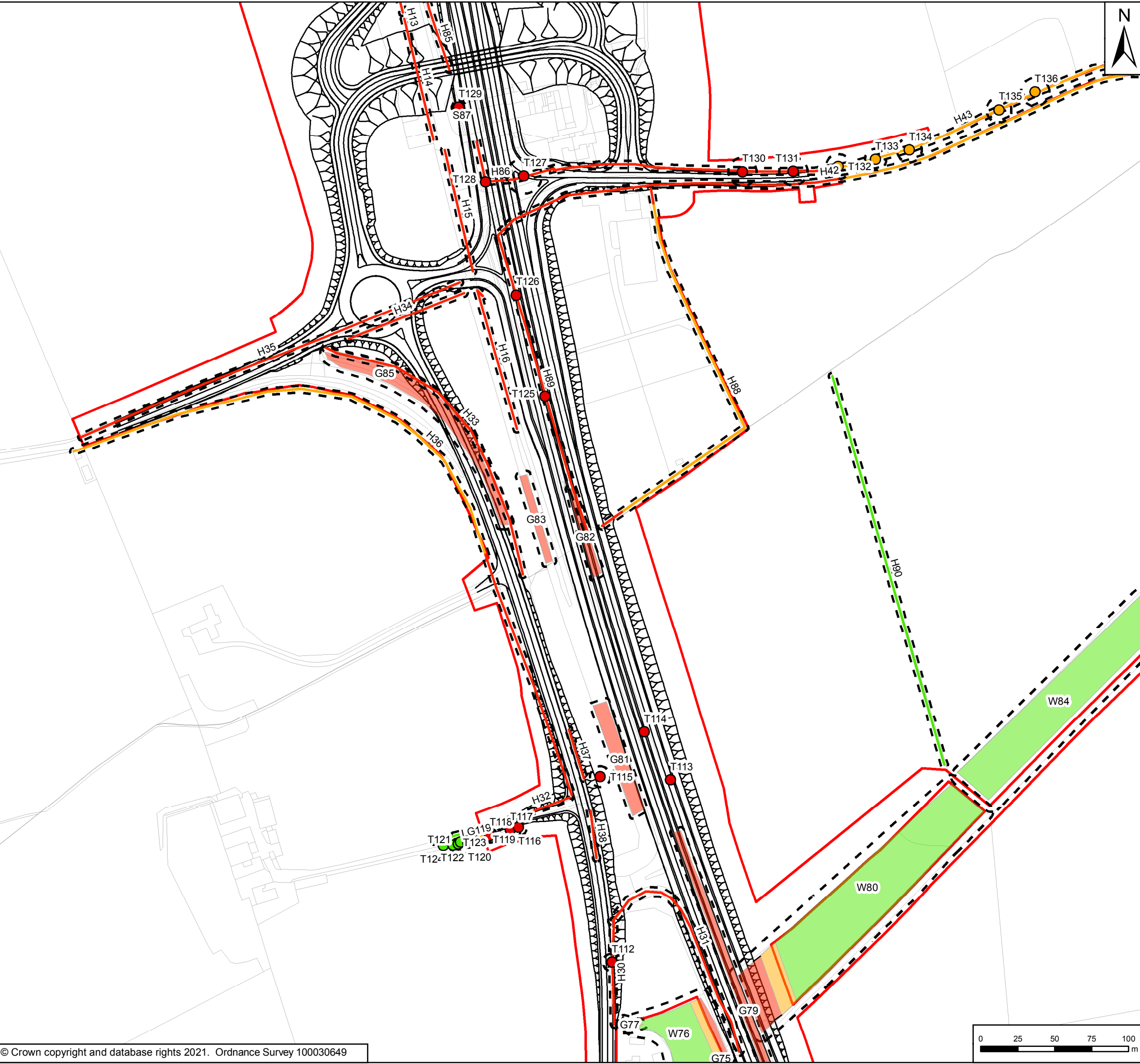
Drawing Status: For Information
Suitability: S1

Drawing Number	Project	Originator	Volume	Project Ref. No.
HE551459		WSP	EGN	70044137
Revision				Revision
A2E				P03

Location	Type	Role	Number
A2E	RP	LE	2130

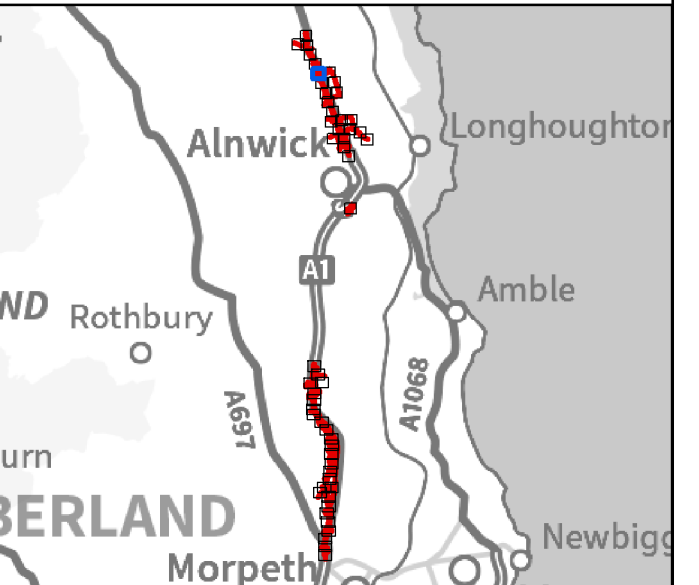


Document Path: \\uk.wspgroup.com\central\data\Projects\700380xx\70038006 - A1 in Northumberland\02 WIP\EI EIA and flood risk\02 Drawing\Env Statement\ES Figures Rev P03\ARB Figures\Combined_M2E_Tree Protection Plan_PartB.mxd
 Date Saved: 05/01/2021 11:33:09 User Name: UKRJM017



Part B: Alnwick to Ellingham

- Order Limits
- General Arrangement
- Feature Lost
- Feature Protection Required
- Feature Retained
- Root Protection Area



Rev	Date	Description	By	Chk'd	App'd
P04	05/01/21	Composite Issue Part A and Part B	RM	CT	CT
P03	11/02/20	Third Issue	GH	CP	JM
P02	13/12/19	Second Issue	GH	JM	KS
P01	31/07/19	First Issue	JA	JM	KS

Client

Project Title: A1 in Northumberland: Morpeth to Ellingham

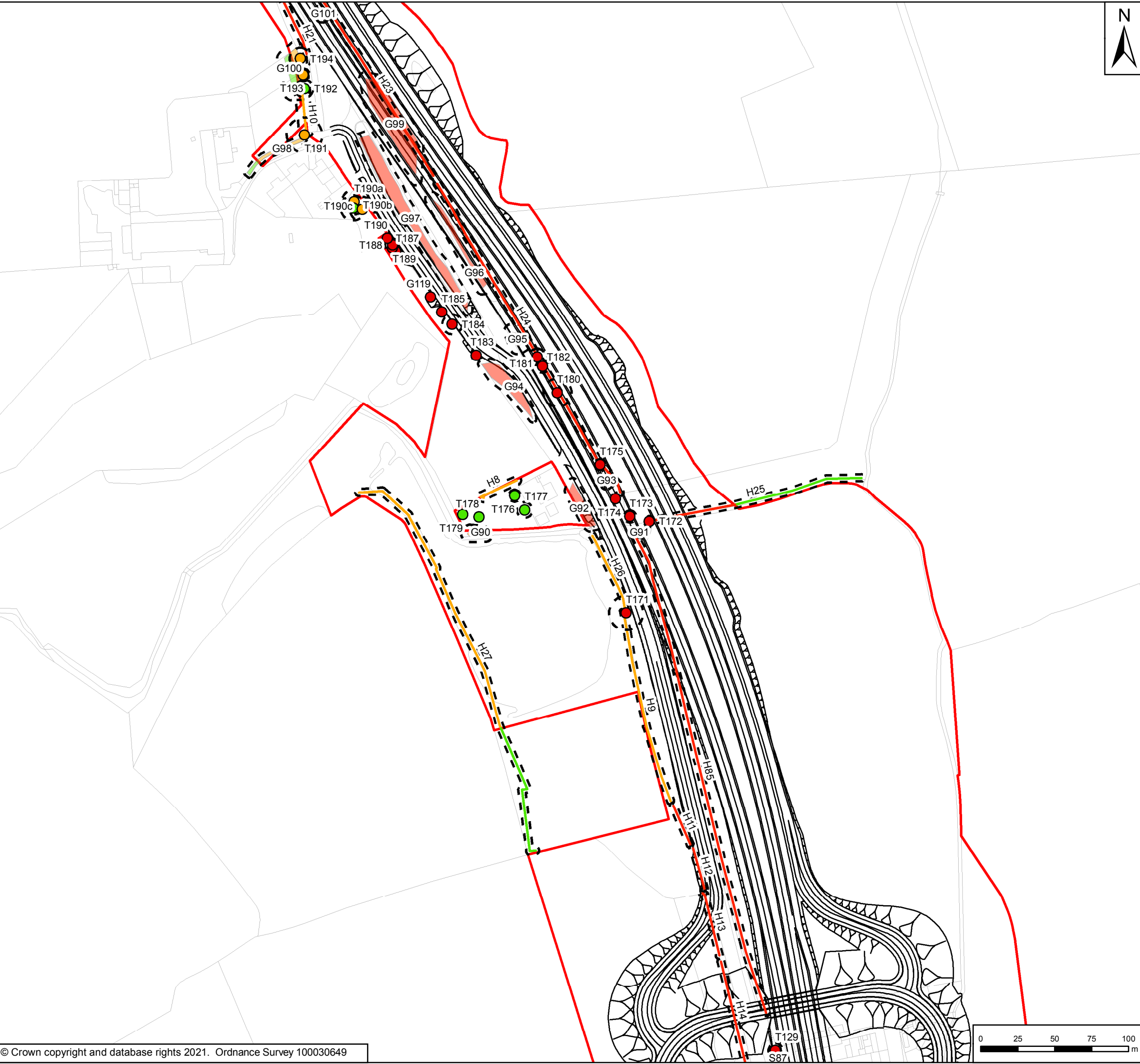
Drawing Title: Tree Protection Plan
Page 19 of 52

Scale	Drawn	Checked	Approved	Authorised
1:2,500	JA	JM	JM	NR
Original Size	Date	Date	Date	Date
A3	31/07/19	31/07/19	31/07/19	31/07/19

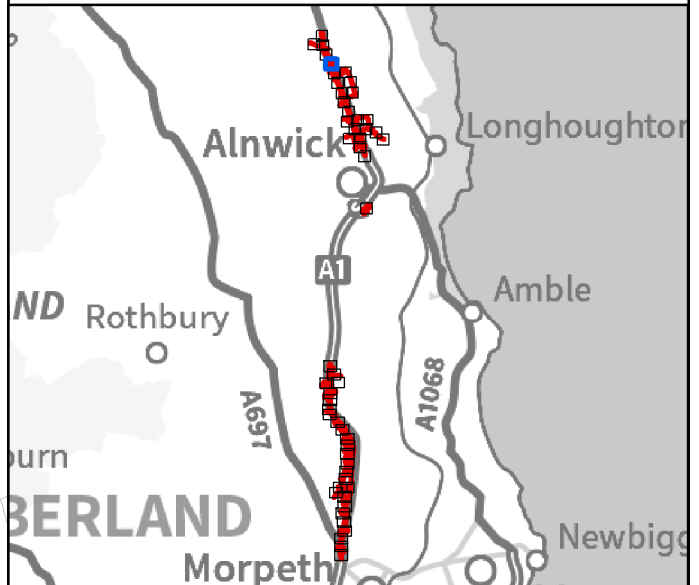
Drawing Status: For Information
Suitability: S1

Drawing Number Project HE551459	Originator WSP	Volume EGN	Project Ref. No. 70044137
A2E Location	RP Type	LE Role	2130 Number
			Revision P03





- Part B: Alnwick to Ellingham
- Order Limits
 - General Arrangement
 - Feature Lost
 - Feature Protection Required
 - Feature Retained
 - Root Protection Area



Rev	Date	Description	By	Chk'd	App'd
P04	05/01/21	Composite Issue Part A and Part B	RM	CT	CT
P03	11/02/20	Third Issue	GH	CP	JM
P02	13/12/19	Second Issue	GH	JM	KS
P01	31/07/19	First Issue	JA	JM	KS

Client

Project Title: A1 in Northumberland: Morpeth to Ellingham

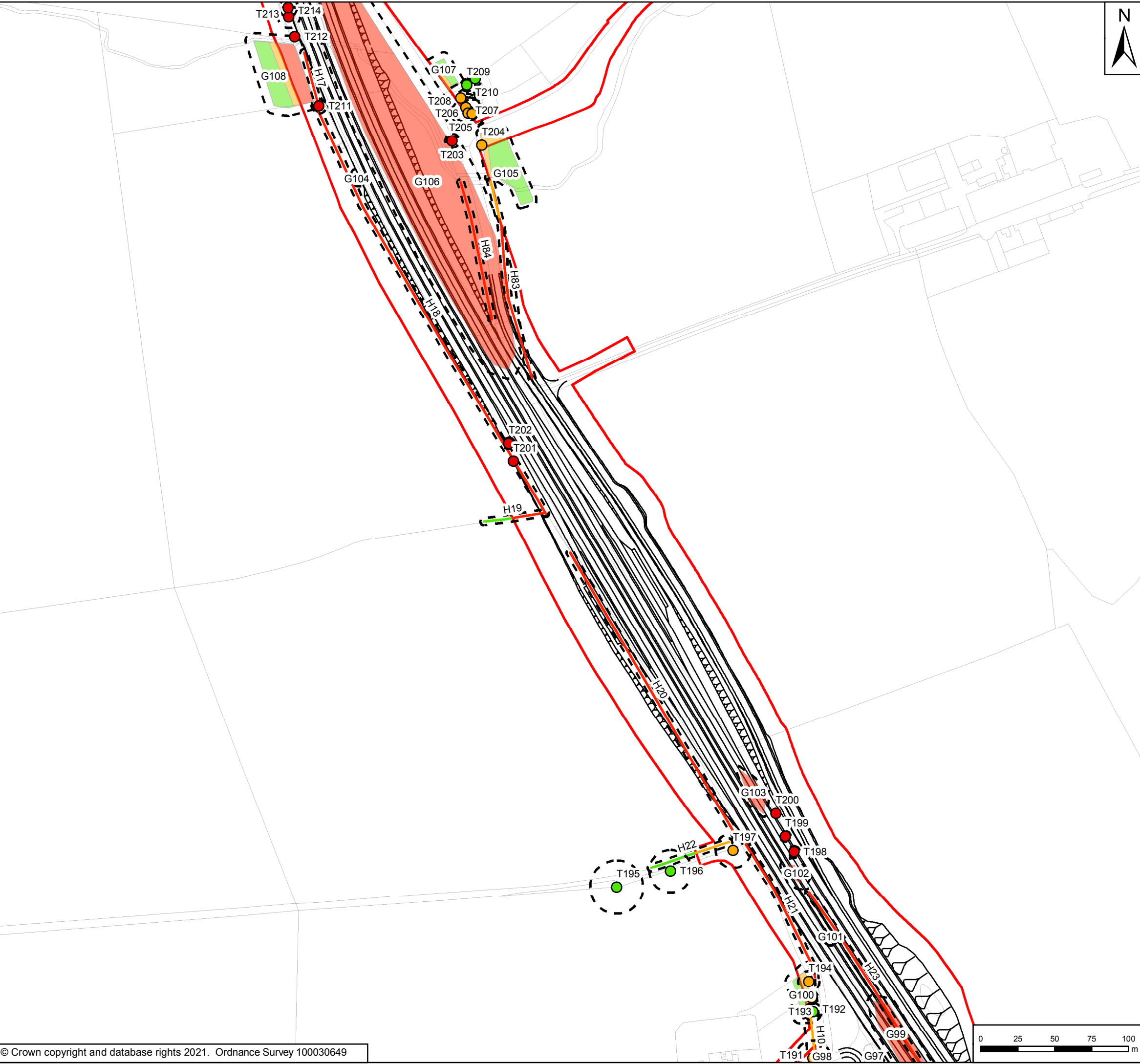
Drawing Title: Tree Protection Plan
Page 20 of 52

Scale	Drawn	Checked	Approved	Authorised
1:2,500	JA	JM	JM	NR
Original Size	Date	Date	Date	Date
A3	31/07/19	31/07/19	31/07/19	31/07/19

Drawing Status: For Information
Suitability: S1

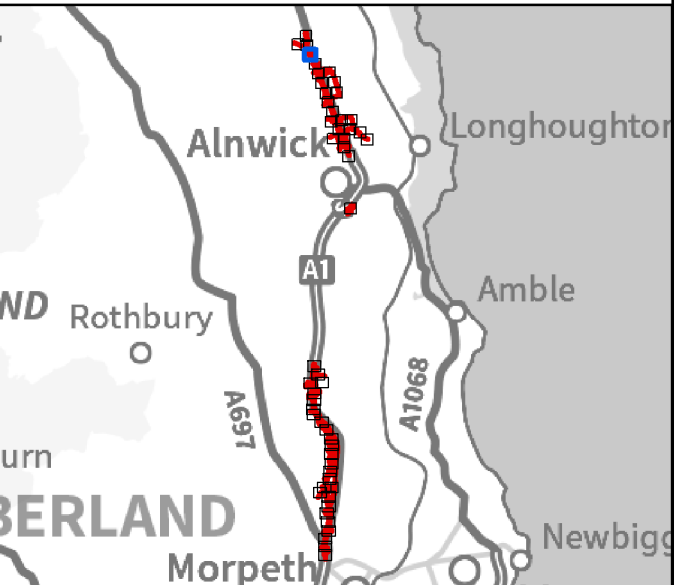
Drawing Number Project HE551459	Originator WSP	Volume EGN	Project Ref. No. 70044137
A2E Location	RP Type	LE Role	2130 Number
			Revision P03

Document Path: \\uk.wspgroup.com\central\data\Projects\7003800x\70038006 - A1 in Northumberland\02 WIP\EI EIA and flood risk\02 Drawing\Env Statement\ES Figures\Rev P03\ARB Figures\Combined_M2E_Tree Protection Plan_PartB.mxd
 Date Saved: 05/01/2021 11:33:09 User Name: UKRJM017



Part B: Alnwick to Ellingham

- Order Limits
- General Arrangement
- Feature Lost
- Feature Protection Required
- Feature Retained
- Root Protection Area



Rev	Date	Description	By	Chk'd	App'd
P04	05/01/21	Composite Issue Part A and Part B	RM	CT	CT
P03	11/02/20	Third Issue	GH	CP	JM
P02	13/12/19	Second Issue	GH	JM	KS
P01	31/07/19	First Issue	JA	JM	KS

Client

Project Title: A1 in Northumberland: Morpeth to Ellingham

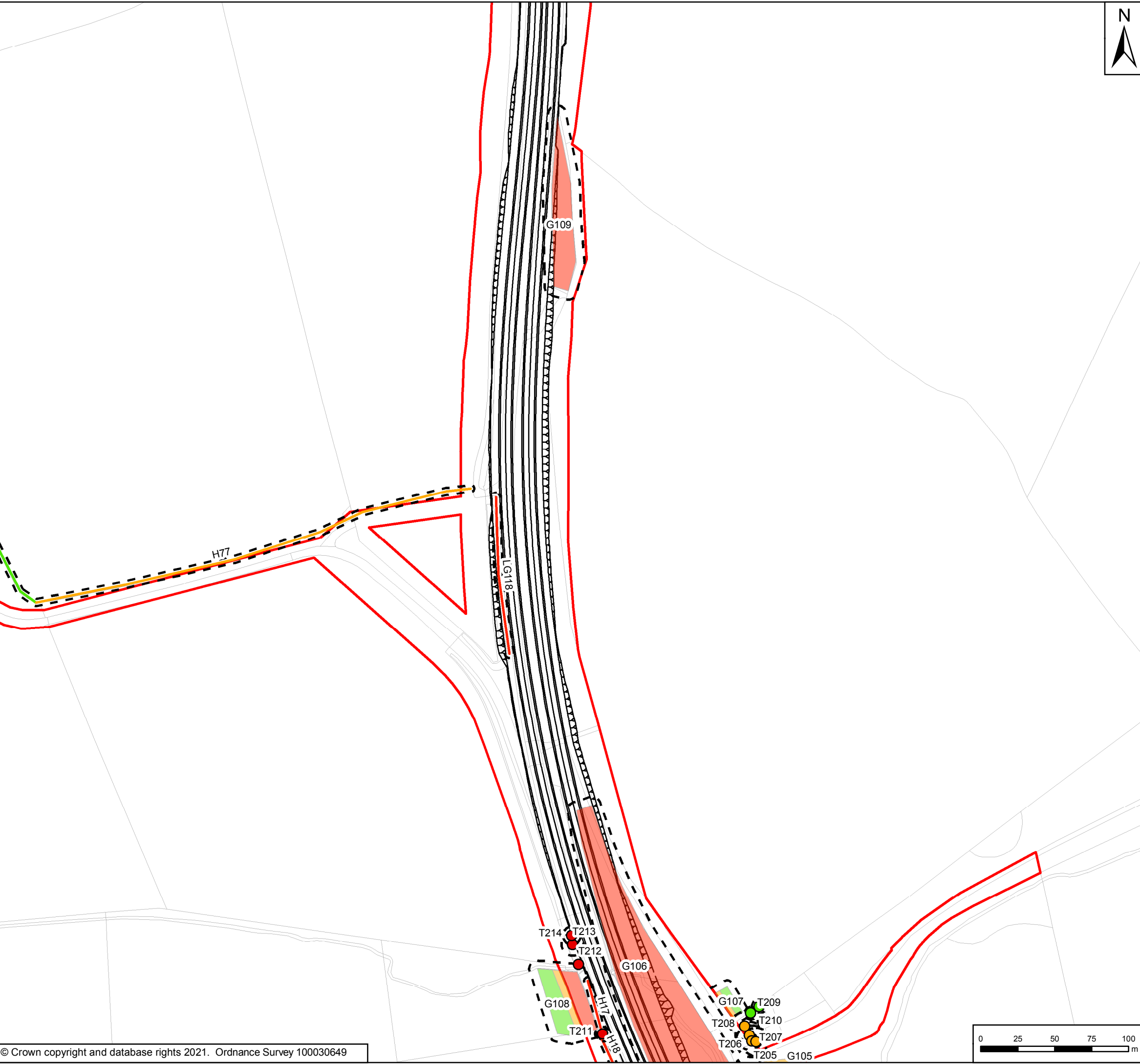
Drawing Title: Tree Protection Plan
Page 21 of 52

Scale	1:2,500	Drawn	JA	Checked	JM	Approved	JM	Authorised	NR
Original Size	A3	Date	31/07/19	Date	31/07/19	Date	31/07/19	Date	31/07/19

Drawing Status: For Information
Suitability: S1

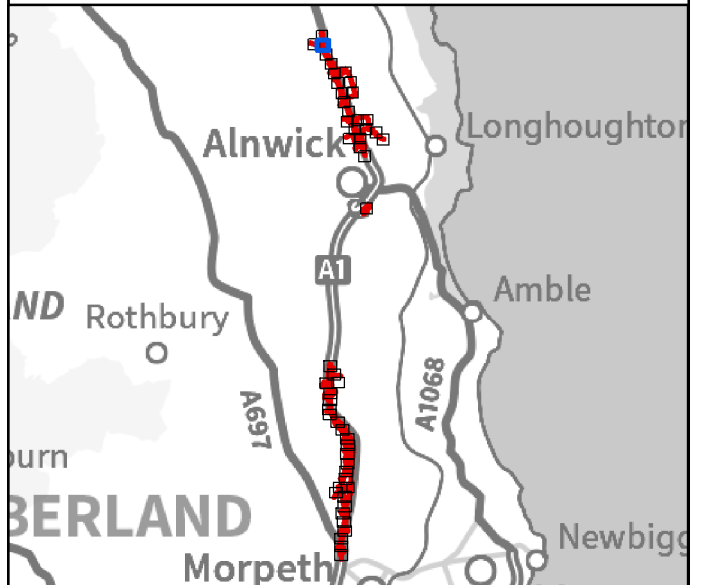
Drawing Number	HE551459	Originator	WSP	Volume	EGN	Project Ref. No.	70044137	
Location	A2E	Type	RP	Role	LE	Number	2130	
							Revision	P03





Part B: Alnwick to Ellingham

- Order Limits
- General Arrangement
- Feature Lost
- Feature Protection Required
- Feature Retained
- Root Protection Area



Rev	Date	Description	By	Chk'd	App'd
P04	05/01/21	Composite Issue Part A and Part B	RM	CT	CT
P03	11/02/20	Third Issue	GH	CP	JM
P02	13/12/19	Second Issue	GH	JM	KS
P01	31/07/19	First Issue	JA	JM	KS

Client

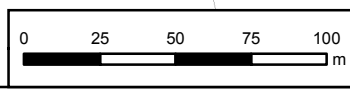
Project Title: A1 in Northumberland: Morpeth to Ellingham

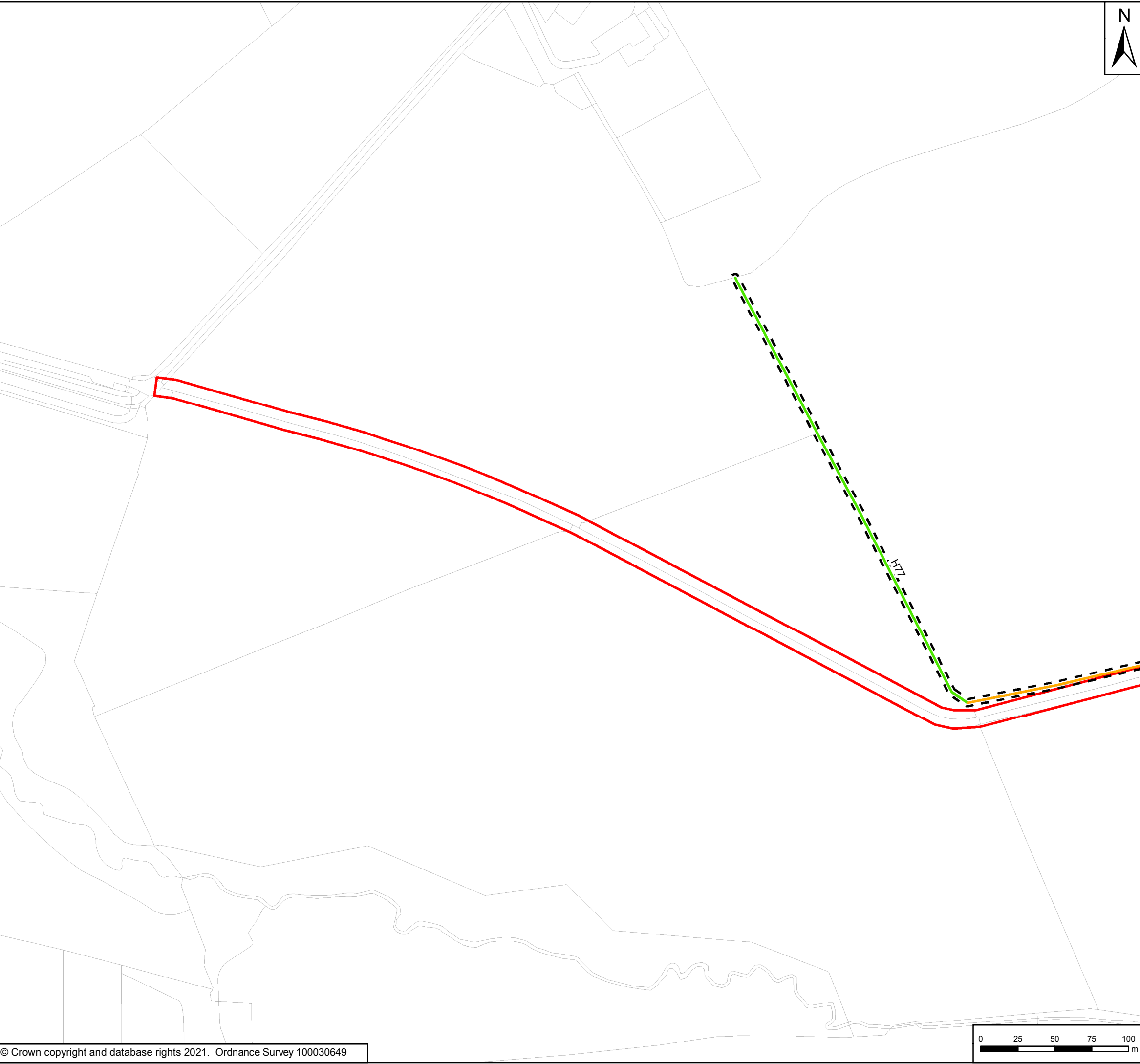
Drawing Title: Tree Protection Plan
Page 22 of 52

Scale	Drawn	Checked	Approved	Authorised
1:2,500	JA	JM	JM	NR
Original Size	Date	Date	Date	Date
A3	31/07/19	31/07/19	31/07/19	31/07/19

Drawing Status: For Information
Suitability: S1

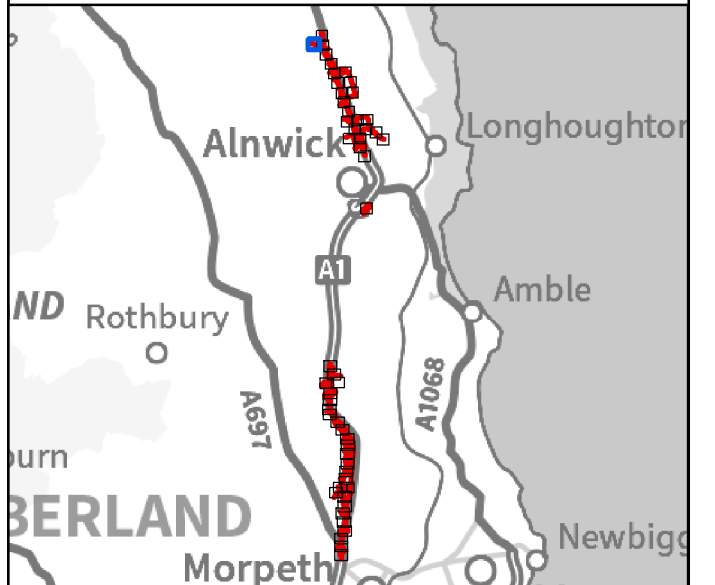
Drawing Number Project HE551459	Originator WSP	Volume EGN	Project Ref. No. 70044137
A2E Location	RP Type	LE Role	2130 Number
			Revision P03





Part B: Alnwick to Ellingham

- Order Limits
- General Arrangement
- Feature Lost
- Feature Protection Required
- Feature Retained
- Root Protection Area



Rev	Date	Description	By	Chk'd	App'd
P04	05/01/21	Composite Issue Part A and Part B	RM	CT	CT
P03	11/02/20	Third Issue	GH	CP	JM
P02	13/12/19	Second Issue	GH	JM	KS
P01	31/07/19	First Issue	JA	JM	KS

Client

Project Title: **A1 in Northumberland: Morpeth to Ellingham**

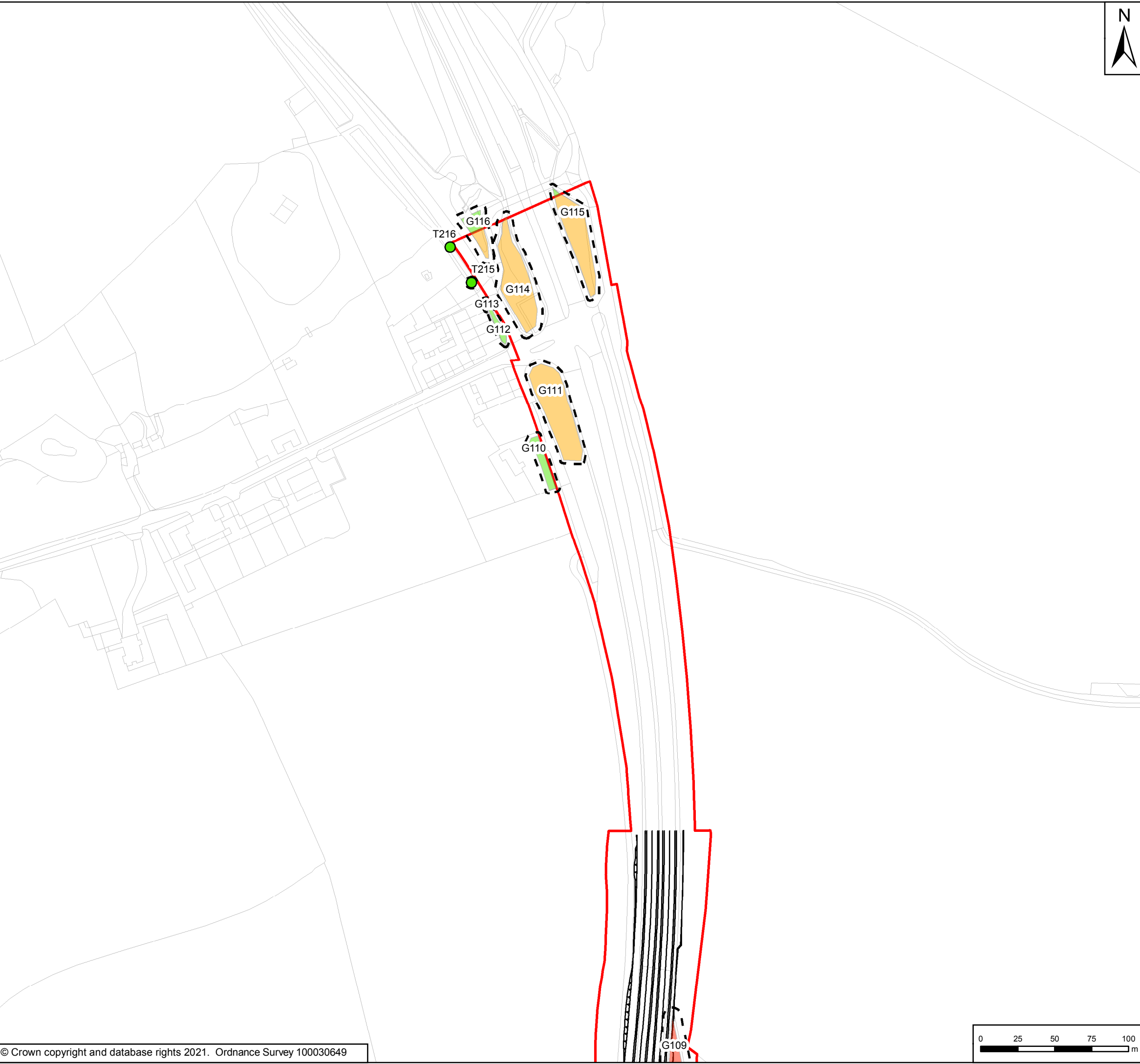
Drawing Title: **Tree Protection Plan
Page 23 of 52**

Scale	Drawn	Checked	Approved	Authorised
1:2,500	JA	JM	JM	NR
Original Size	Date	Date	Date	Date
A3	31/07/19	31/07/19	31/07/19	31/07/19

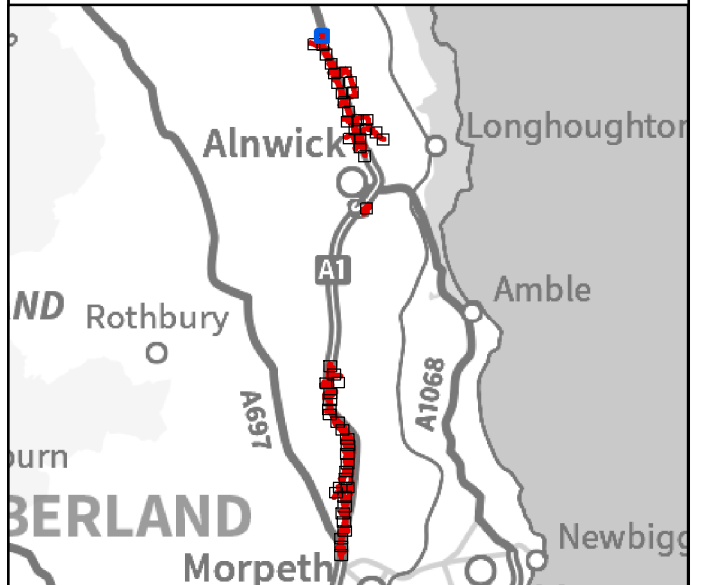
Drawing Status: **For Information** Suitability: **S1**

Drawing Number Project HE551459	Originator WSP	Volume EGN	Project Ref. No. 70044137
A2E Location	RP Type	LE Role	2130 Number
			Revision P03





- Part B: Alnwick to Ellingham
- Order Limits
 - General Arrangement
 - Feature Lost
 - Feature Protection Required
 - Feature Retained
 - Root Protection Area



Rev	Date	Description	By	Chk'd	App'd
P04	05/01/21	Composite Issue Part A and Part B	RM	CT	CT
P03	11/02/20	Third Issue	GH	CP	JM
P02	13/12/19	Second Issue	GH	JM	KS
P01	31/07/19	First Issue	JA	JM	KS

Client

Project Title: A1 in Northumberland: Morpeth to Ellingham

Drawing Title: Tree Protection Plan
Page 24 of 52

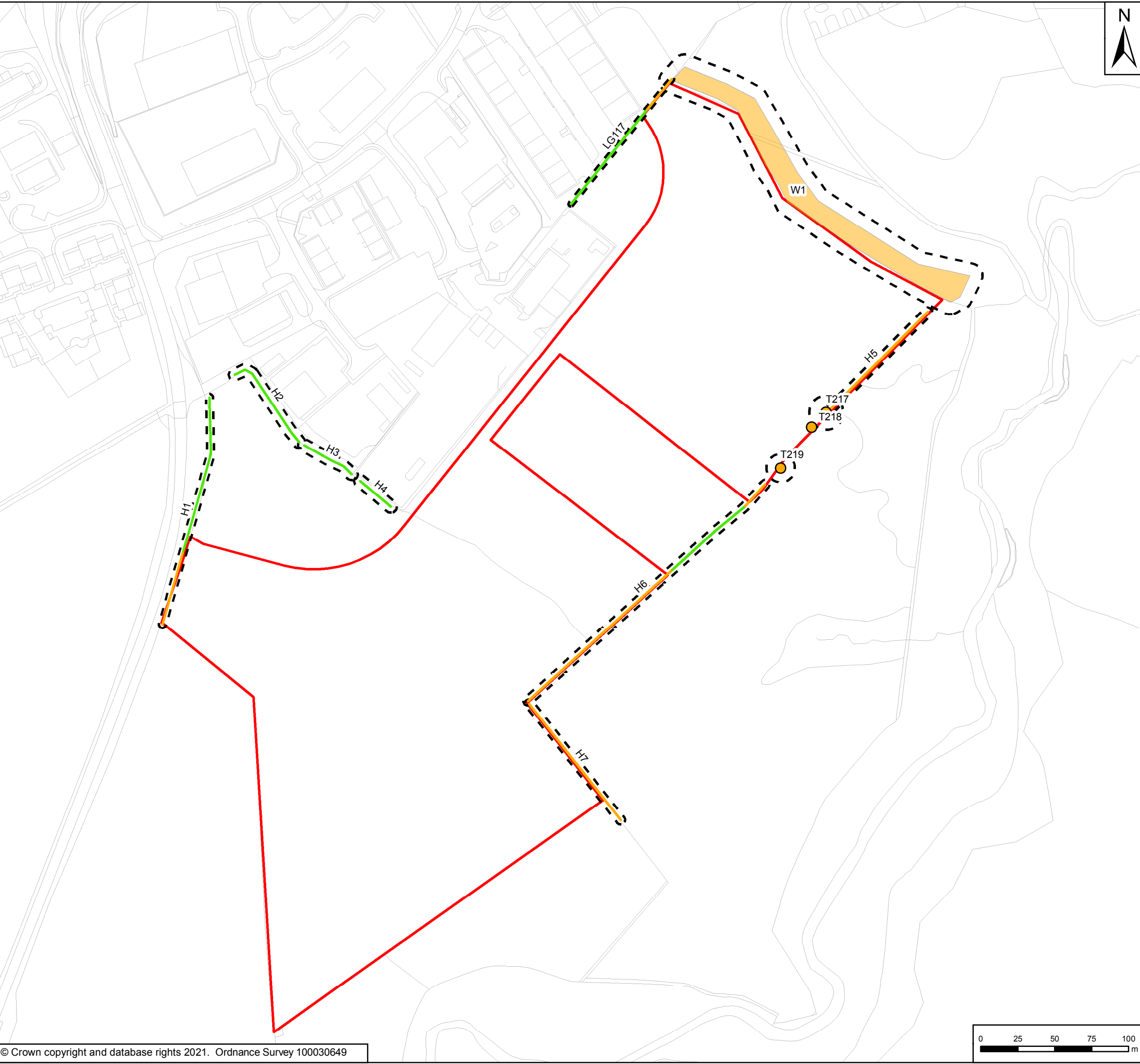
Scale	Drawn	Checked	Approved	Authorised
1:2,500	JA	JM	JM	NR
Original Size	Date	Date	Date	Date
A3	31/07/19	31/07/19	31/07/19	31/07/19

Drawing Status: For Information
Suitability: S1

Drawing Number Project HE551459	Originator WSP	Volume EGN	Project Ref. No. 70044137
A2E Location	RP Type	LE Role	2130 Number
			Revision P03

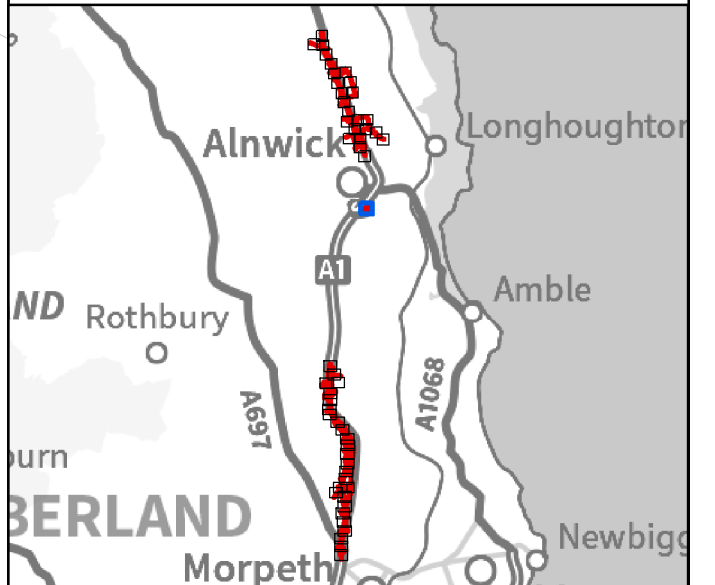


Date Saved: 05/01/2021 11:33:09 User Name: UKRJM017
 Document Path: \\uk.wspgroup.com\central\data\Projects\700380\A1 in Northumberland\02 WIP\EIA and flood risk\02 Drawing\Env Statement\ES Figures\Rev P03\ARB Figures\Combined_M2E_Tree Protection Plan_PartB.mxd



Part B: Alnwick to Ellingham

- Order Limits
- General Arrangement
- Feature Lost
- Feature Protection Required
- Feature Retained
- Root Protection Area



Rev	Date	Description	By	Chk'd	App'd
P04	05/01/21	Composite Issue Part A and Part B	RM	CT	CT
P03	11/02/20	Third Issue	GH	CP	JM
P02	13/12/19	Second Issue	GH	JM	KS
P01	31/07/19	First Issue	JA	JM	KS

Client

Project Title: **A1 in Northumberland: Morpeth to Ellingham**

Drawing Title: **Tree Protection Plan**
Page 25 of 52

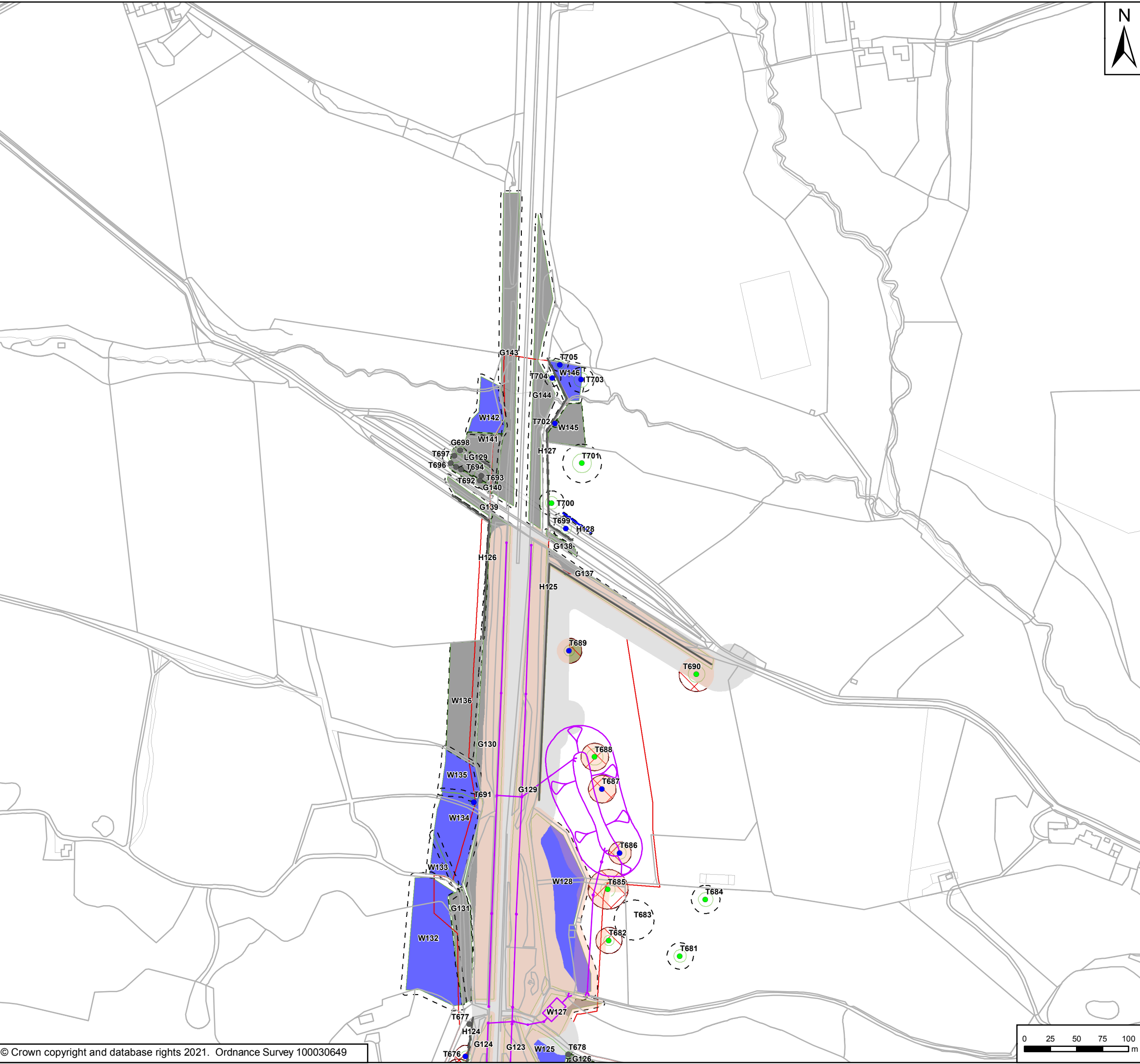
Scale: 1:2,500	Drawn: JA	Checked: JM	Approved: JM	Authorised: NR
Original Size: A3	Date: 31/07/19	Date: 31/07/19	Date: 31/07/19	Date: 31/07/19

Drawing Status: **For Information** Suitability: **S1**

Drawing Number: HE551459	Project: WSP	Originator: WSP	Volume: EGN	Project Ref. No.: 70044137
A2E Location	RP Type	LE Role	2130 Number	Revision: P03



Document Path: \\uk.wspgroup.com\central\data\Projects\7003800x\70038006 - A1 in Northumberland\02 WIP\01 EIA and flood risk\02 Drawing\Env Statement\ES Figures Rev P03\ARB Figures\Combined_M2E_Tree Protection Plan_PartA.mxd User Name: UKRJM017 Date Saved: 05/01/2021 11:45:59

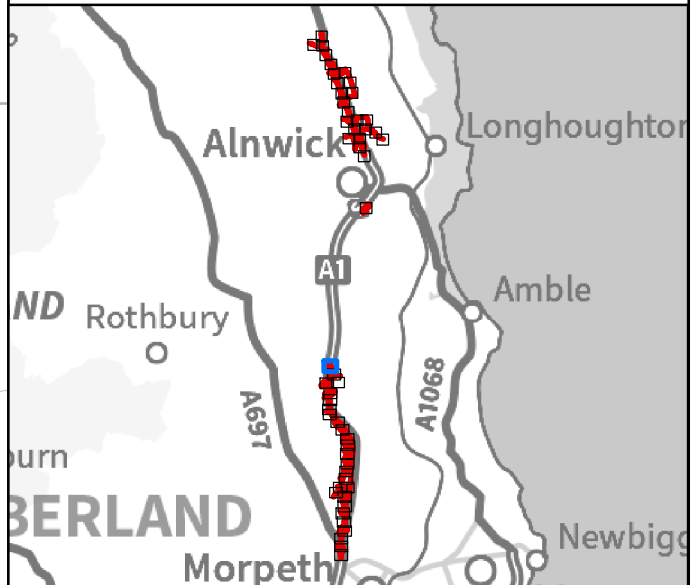


Part A: Morpeth to Felton

- Order Limits
- General arrangement & Drainage + 15m
- Tree Preservation Order/Conservation Area
- Dukes Bank Ancient Woodland
- Root Loss
- Crown
- Drainage
- General Arrangement
- Watercourse
- Trees Lost
- Root Protection Area

Tree Category

- A
- B
- C
- U



P04	05/01/21	Composite Issue Part A and Part B	RM	CT	CT
P03	11/02/20	Third Issue	GH	CP	JM
P02	13/12/19	Second Issue	GH	JM	KS
P01	31/07/19	First Issue	JA	JM	KS
Rev	Date	Description	By	Chk'd	App'd

Client

Project Title: A1 in Northumberland: Morpeth to Ellingham

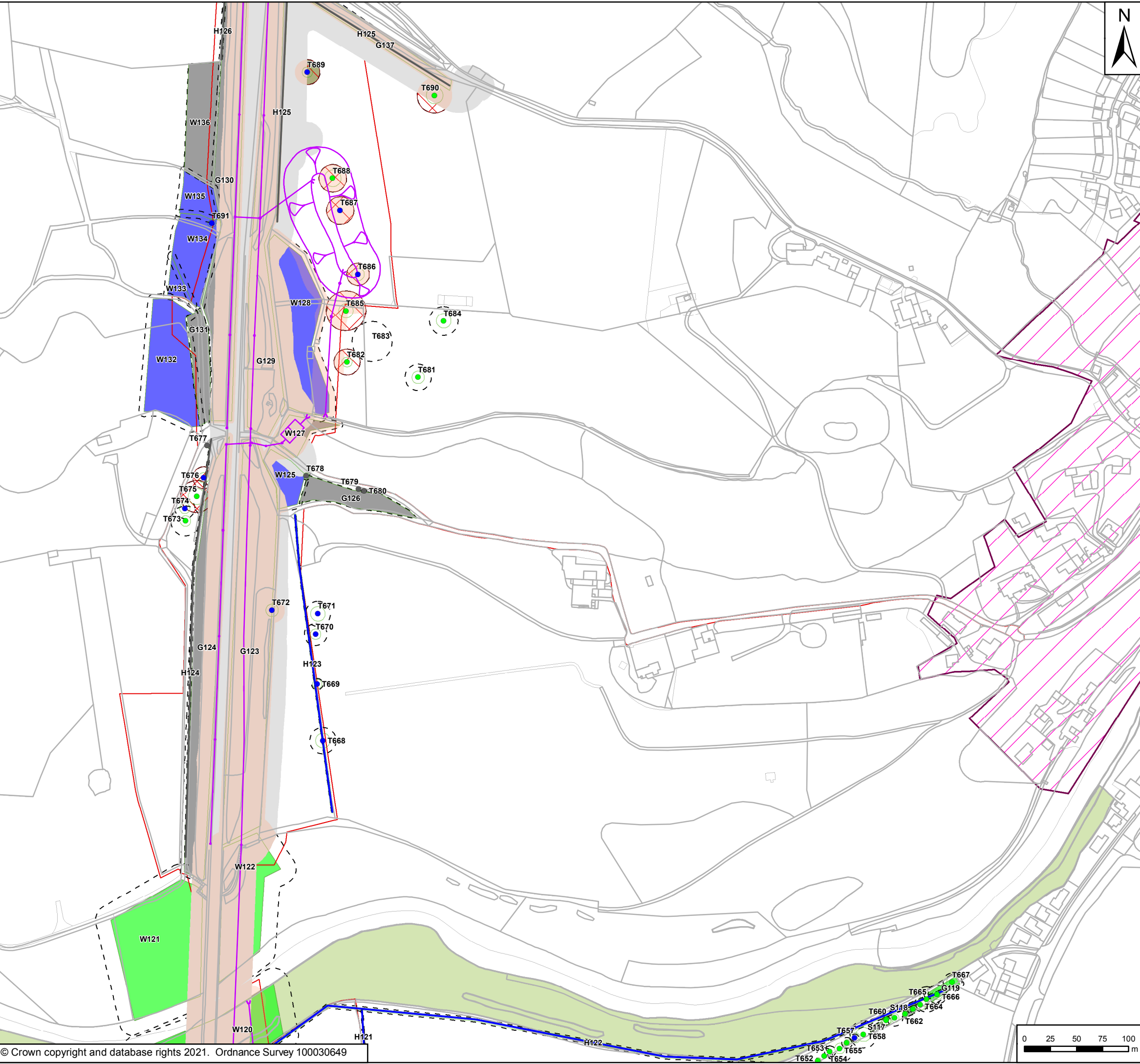
Drawing Title: Tree Protection Plan
Page 26 of 52

Scale	1:3,550	Drawn	JA	Checked	JM	Approved	JM	Authorised	NR
Original Size	A3	Date	31/07/19	Date	31/07/19	Date	31/07/19	Date	31/07/19

Drawing Status: For Information
Suitability: S1

Drawing Number	HE551459	Originator	WSP	Volume	EGN	Project Ref. No.	70044137	
Location	A2E	Type	RP	Role	LE	Number	2130	
							Revision	P03



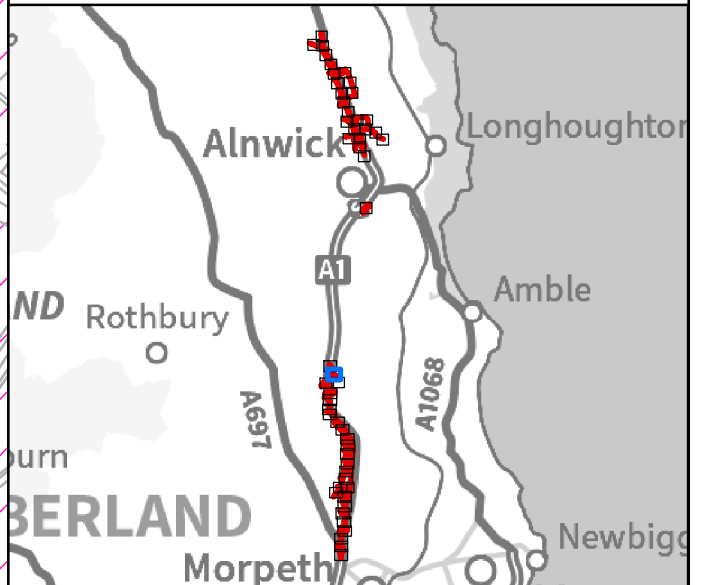


Part A: Morpeth to Felton

- Order Limits
- General arrangement & Drainage + 15m
- Tree Preservation Order/Conservation Area
- Dukes Bank Ancient Woodland
- Root Loss
- Crown
- Drainage
- General Arrangement
- Watercourse
- Trees Lost
- Root Protection Area

Tree Category

- A
- B
- C
- U



Rev	Date	Description	By	Chk'd	App'd
P04	05/01/21	Composite Issue Part A and Part B	RM	CT	CT
P03	11/02/20	Third Issue	GH	CP	JM
P02	13/12/19	Second Issue	GH	JM	KS
P01	31/07/19	First Issue	JA	JM	KS

Client

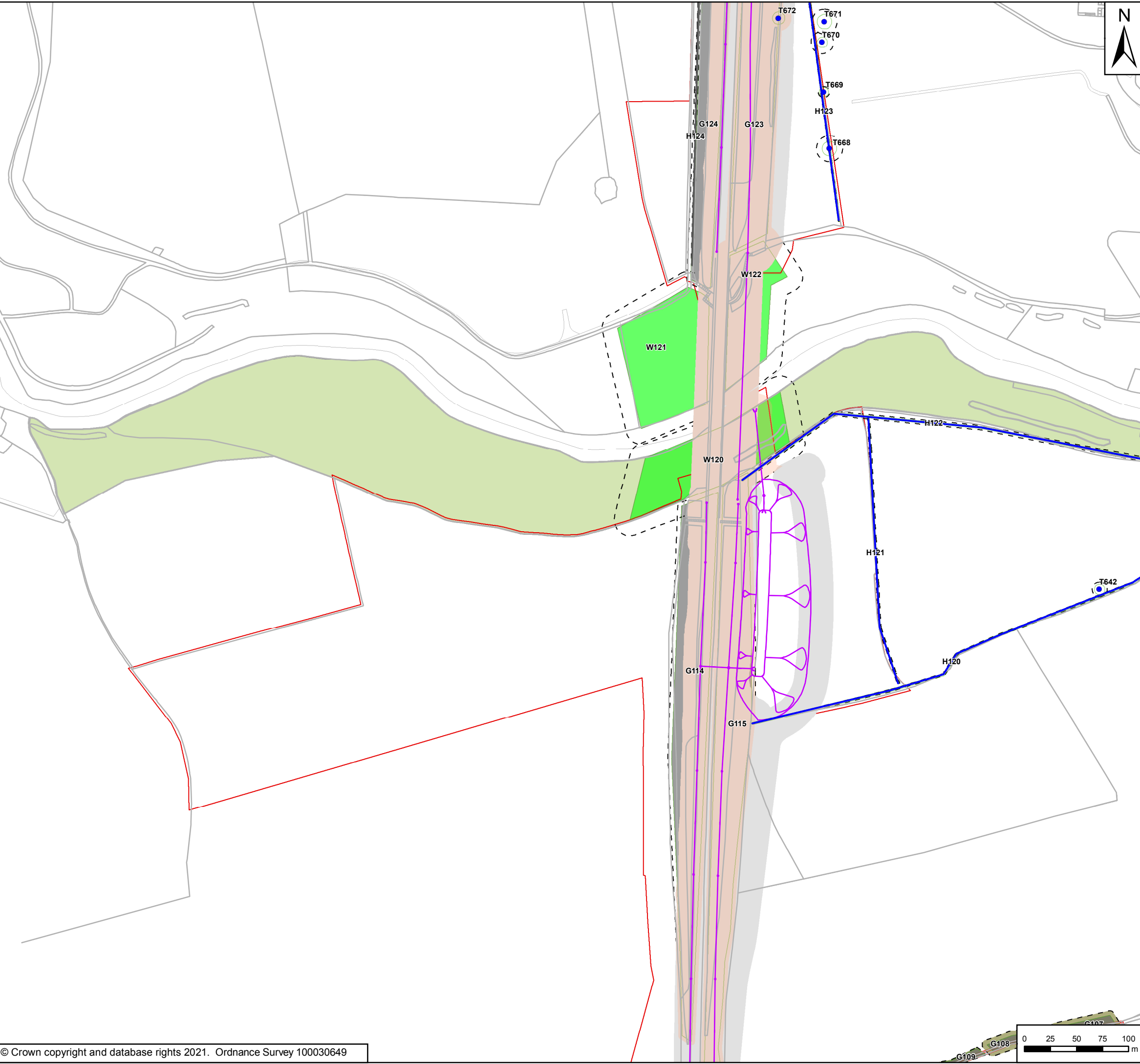
Project Title: **A1 in Northumberland: Morpeth to Ellingham**

Drawing Title: **Tree Protection Plan
Page 27 of 52**

Scale	Drawn	Checked	Approved	Authorised
1:3,550	JA	JM	JM	NR
Original Size	Date	Date	Date	Date
A3	31/07/19	31/07/19	31/07/19	31/07/19

Drawing Status: **For Information** Suitability: **S1**

Drawing Number Project HE551459	Originator WSP	Volume EGN	Project Ref. No. 70044137
A2E Location	RP Type	LE Role	2130 Number
			Revision P03

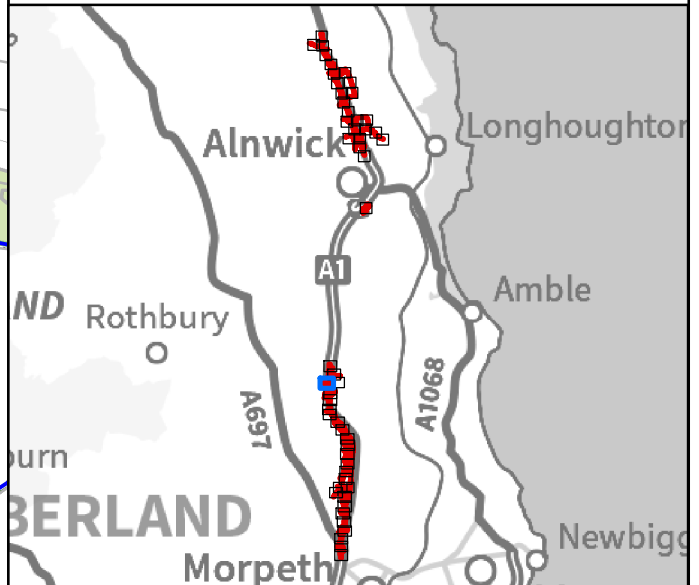


Part A: Morpeth to Felton

- Order Limits
- General arrangement & Drainage + 15m
- Tree Preservation Order/Conservation Area
- Dukes Bank Ancient Woodland
- Root Loss
- Crown
- Drainage
- General Arrangement
- Watercourse
- Trees Lost
- Root Protection Area

Tree Category

- A
- B
- C
- U



Rev	Date	Description	By	Chk'd	App'd
P04	05/01/21	Composite Issue Part A and Part B	RM	CT	CT
P03	11/02/20	Third Issue	GH	CP	JM
P02	13/12/19	Second Issue	GH	JM	KS
P01	31/07/19	First Issue	JA	JM	KS

Client

Project Title: **A1 in Northumberland: Morpeth to Ellingham**

Drawing Title: **Tree Protection Plan
Page 28 of 52**

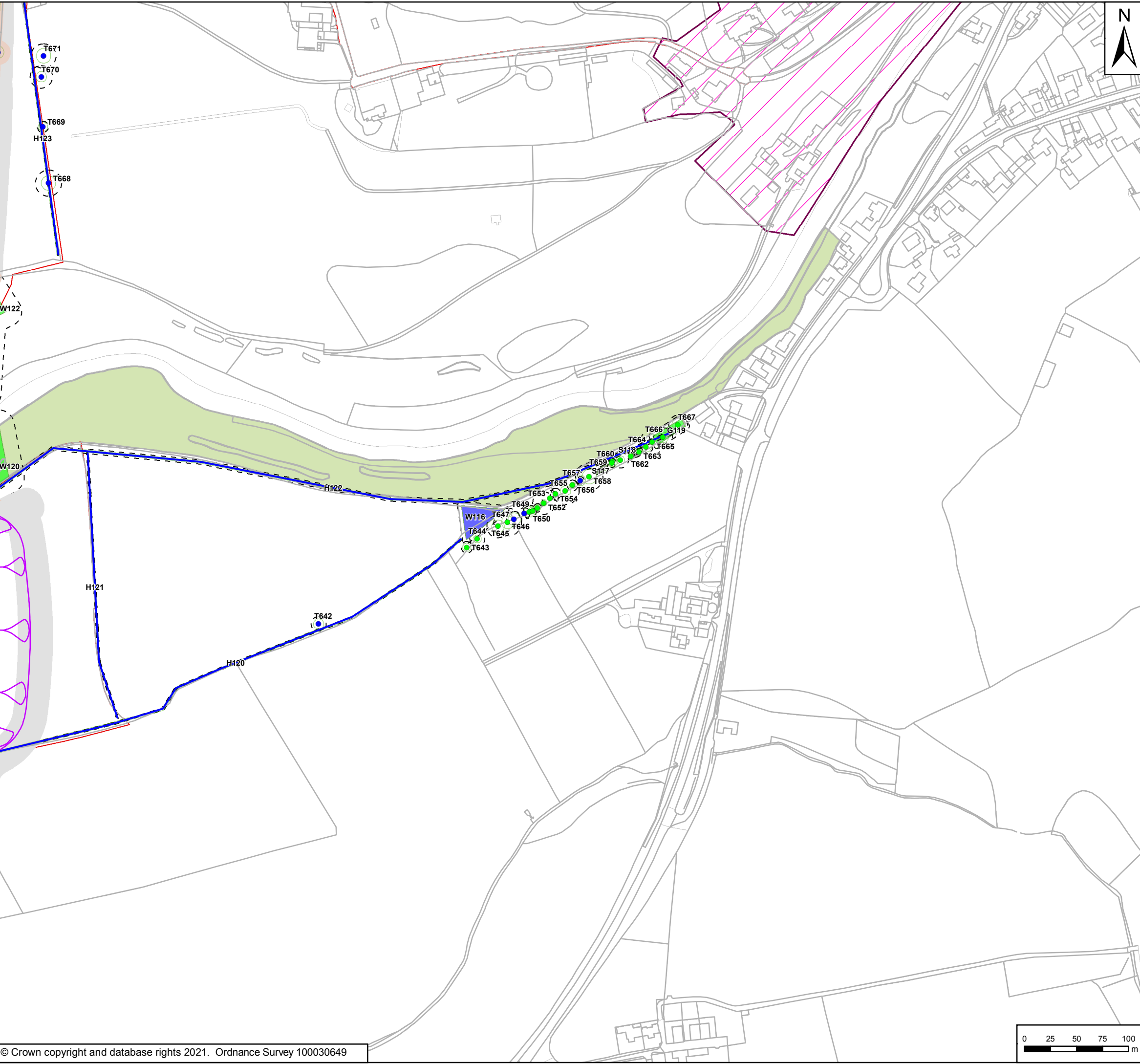
Scale	Drawn	Checked	Approved	Authorised
1:3,550	JA	JM	JM	NR
Original Size	Date	Date	Date	Date
A3	31/07/19	31/07/19	31/07/19	31/07/19

Drawing Status: **For Information** Suitability: **S1**

Drawing Number Project HE551459	Originator WSP	Volume EGN	Project Ref. No. 70044137
A2E Location	RP Type	LE Role	2130 Number
			Revision P03



Document Path: \\uk.wspgroup.com\central\data\Projects\7003800x\70038006 - A1 in Northumberland\02 WIP\01 EIA and flood risk\02 Drawing\Env Statements\ES Figures Rev P03\ARB Figures\Combined_M2E_Tree Protection Plan_PartA.mxd User Name: UKRJM017 Date Saved: 05/01/2021 11:45:59

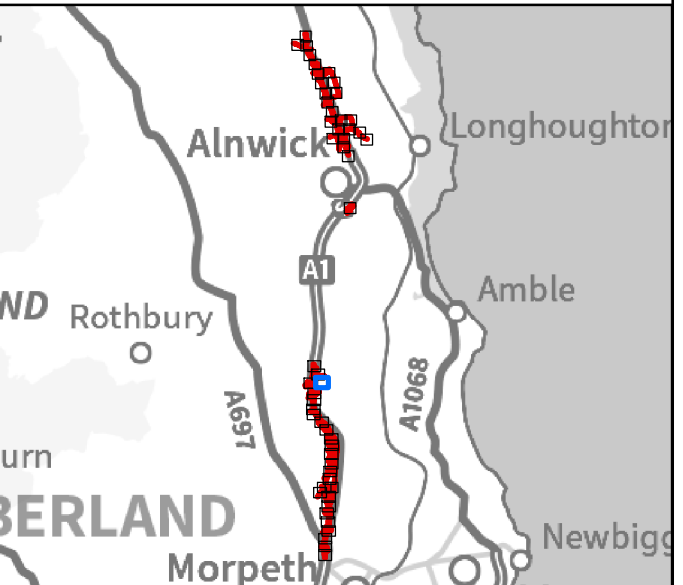


Part A: Morpeth to Felton

- Order Limits
- General arrangement & Drainage + 15m
- Tree Preservation Order/Conservation Area
- Dukes Bank Ancient Woodland
- Root Loss
- Crown
- Drainage
- General Arrangement
- Watercourse
- Trees Lost
- Root Protection Area

Tree Category

- A
- B
- C
- U



Rev	Date	Description	By	Chk'd	App'd
P04	05/01/21	Composite Issue Part A and Part B	RM	CT	CT
P03	11/02/20	Third Issue	GH	CP	JM
P02	13/12/19	Second Issue	GH	JM	KS
P01	31/07/19	First Issue	JA	JM	KS

Client

Project Title: **A1 in Northumberland: Morpeth to Ellingham**

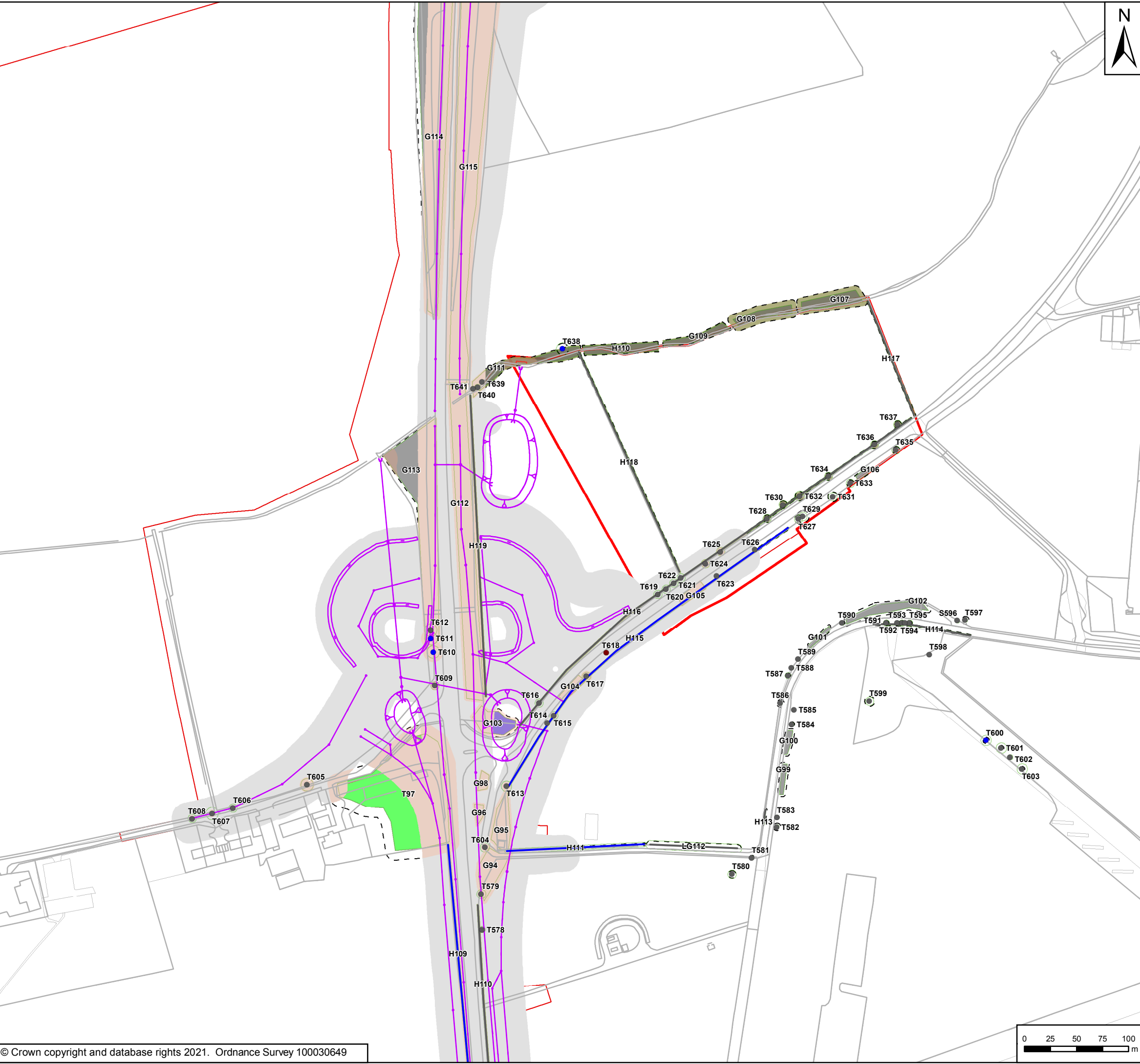
Drawing Title: **Tree Protection Plan**
Page 29 of 52

Scale	Drawn	Checked	Approved	Authorised
1:3,550	JA	JM	JM	NR
Original Size	Date	Date	Date	Date
A3	31/07/19	31/07/19	31/07/19	31/07/19

Drawing Status: **For Information** Suitability: **S1**

Drawing Number Project HE551459	Originator WSP	Volume EGN	Project Ref. No. 70044137
A2E Location	RP Type	LE Role	Revision P03
	2130 Number		



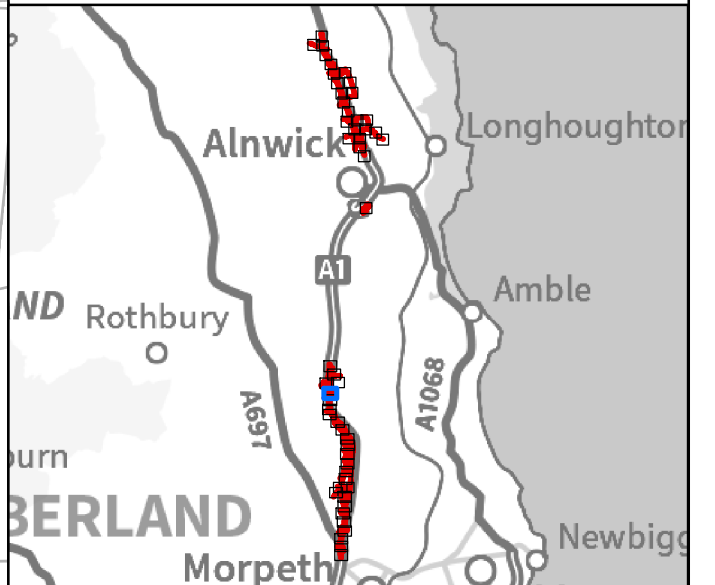


Part A: Morpeth to Felton

- Order Limits
- General arrangement & Drainage + 15m
- Tree Preservation Order/Conservation Area
- Dukes Bank Ancient Woodland
- Root Loss
- Crown
- Drainage
- General Arrangement
- Watercourse
- Trees Lost
- Root Protection Area

Tree Category

- A
- B
- C
- U



Rev	Date	Description	By	Chk'd	App'd
P04	05/01/21	Composite Issue Part A and Part B	RM	CT	CT
P03	11/02/20	Third Issue	GH	CP	JM
P02	13/12/19	Second Issue	GH	JM	KS
P01	31/07/19	First Issue	JA	JM	KS

Client

Project Title: A1 in Northumberland: Morpeth to Ellingham

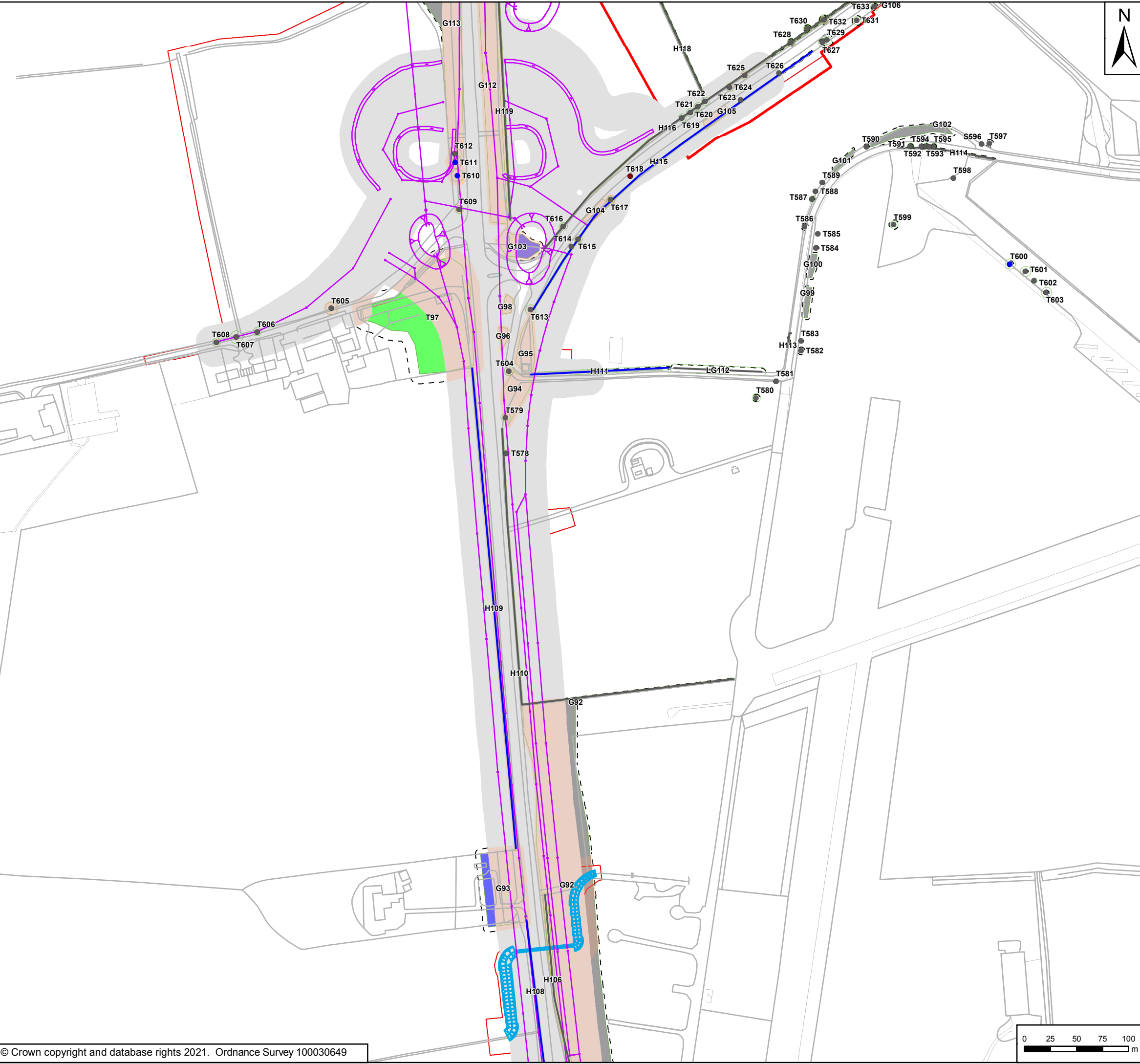
Drawing Title: Tree Protection Plan
Page 30 of 52

Scale	Drawn	Checked	Approved	Authorised
1:3,550	JA	JM	JM	NR
Original Size	Date	Date	Date	Date
A3	31/07/19	31/07/19	31/07/19	31/07/19

Drawing Status: For Information
Suitability: S1

Drawing Number Project HE551459	Originator WSP	Volume EGN	Project Ref. No. 70044137
A2E Location	RP Type	LE Role	2130 Number
			Revision P03



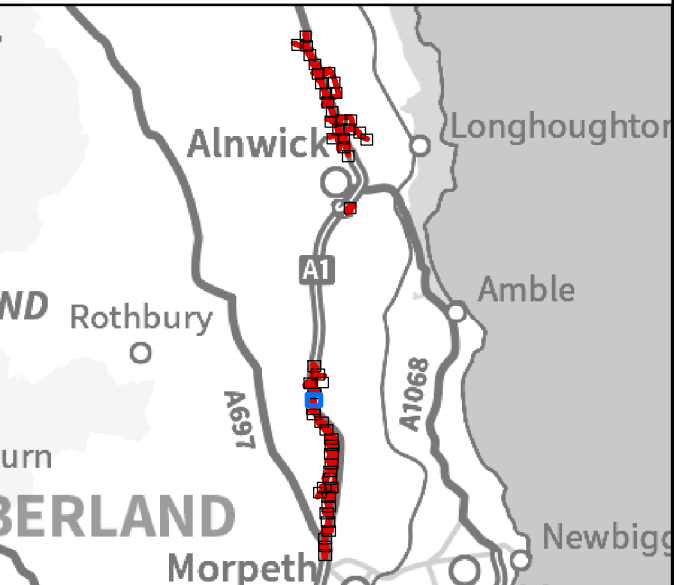


Part A: Morpeth to Felton

- Order Limits
- General arrangement & Drainage + 15m
- Tree Preservation Order/Conservation Area
- Dukes Bank Ancient Woodland
- Root Loss
- Crown
- Drainage
- General Arrangement
- Watercourse
- Trees Lost
- Root Protection Area

Tree Category

- A
- B
- C
- U



Rev	Date	Description	By	Chk'd	App'd
P04	05/01/21	Composite Issue Part A and Part B	RM	CT	CT
P03	11/02/20	Third Issue	GH	CP	JM
P02	13/12/19	Second Issue	GH	JM	KS
P01	31/07/19	First Issue	JA	JM	KS

Client

Project Title: A1 in Northumberland: Morpeth to Ellingham

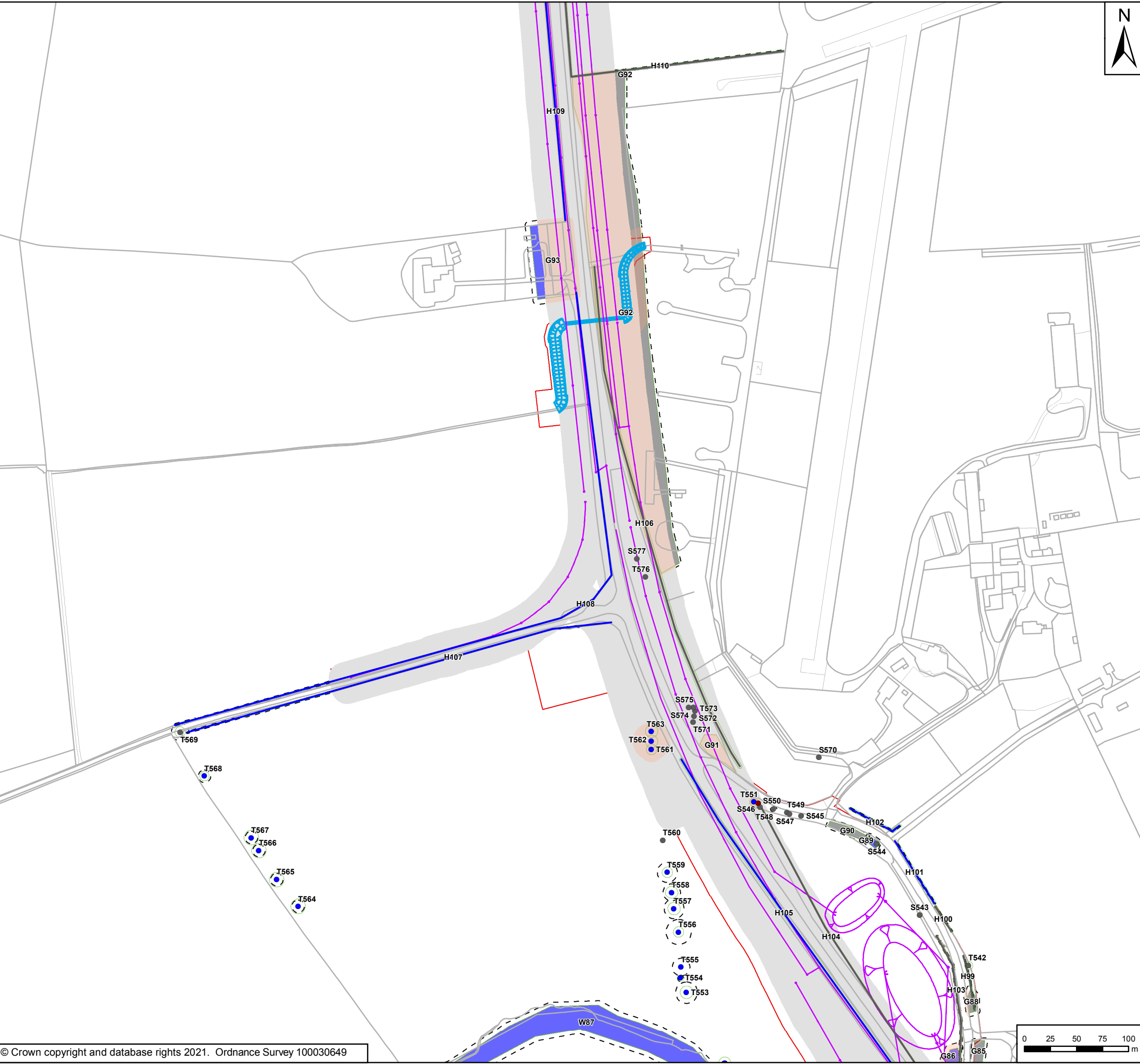
Drawing Title: Tree Protection Plan
Page 31 of 52

Scale	Drawn	Checked	Approved	Authorised
1:3,550	JA	JM	JM	NR
Original Size	Date	Date	Date	Date
A3	31/07/19	31/07/19	31/07/19	31/07/19

Drawing Status: For Information
Suitability: S1

Drawing Number	Project	Originator	Volume	Project Ref. No.
HE551459		WSP	EGN	70044137
Revision				
A2E	RP	LE	2130	P03
Location	Type	Role	Number	



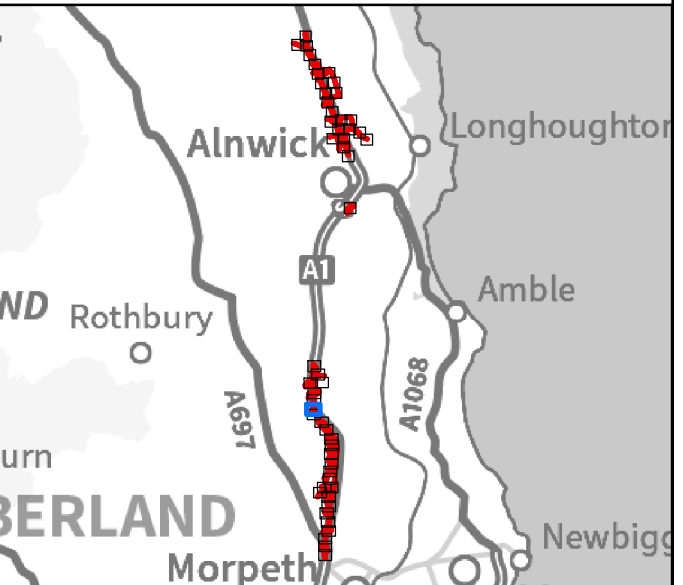


Part A: Morpeth to Felton

- Order Limits
- General arrangement & Drainage + 15m
- Tree Preservation Order/Conservation Area
- Dukes Bank Ancient Woodland
- Root Loss
- Crown
- Drainage
- General Arrangement
- Watercourse
- Trees Lost
- Root Protection Area

Tree Category

- A
- B
- C
- U



Rev	Date	Description	By	Chk'd	App'd
P04	05/01/21	Composite Issue Part A and Part B	RM	CT	CT
P03	11/02/20	Third Issue	GH	CP	JM
P02	13/12/19	Second Issue	GH	JM	KS
P01	31/07/19	First Issue	JA	JM	KS

Client

Project Title: A1 in Northumberland: Morpeth to Ellingham

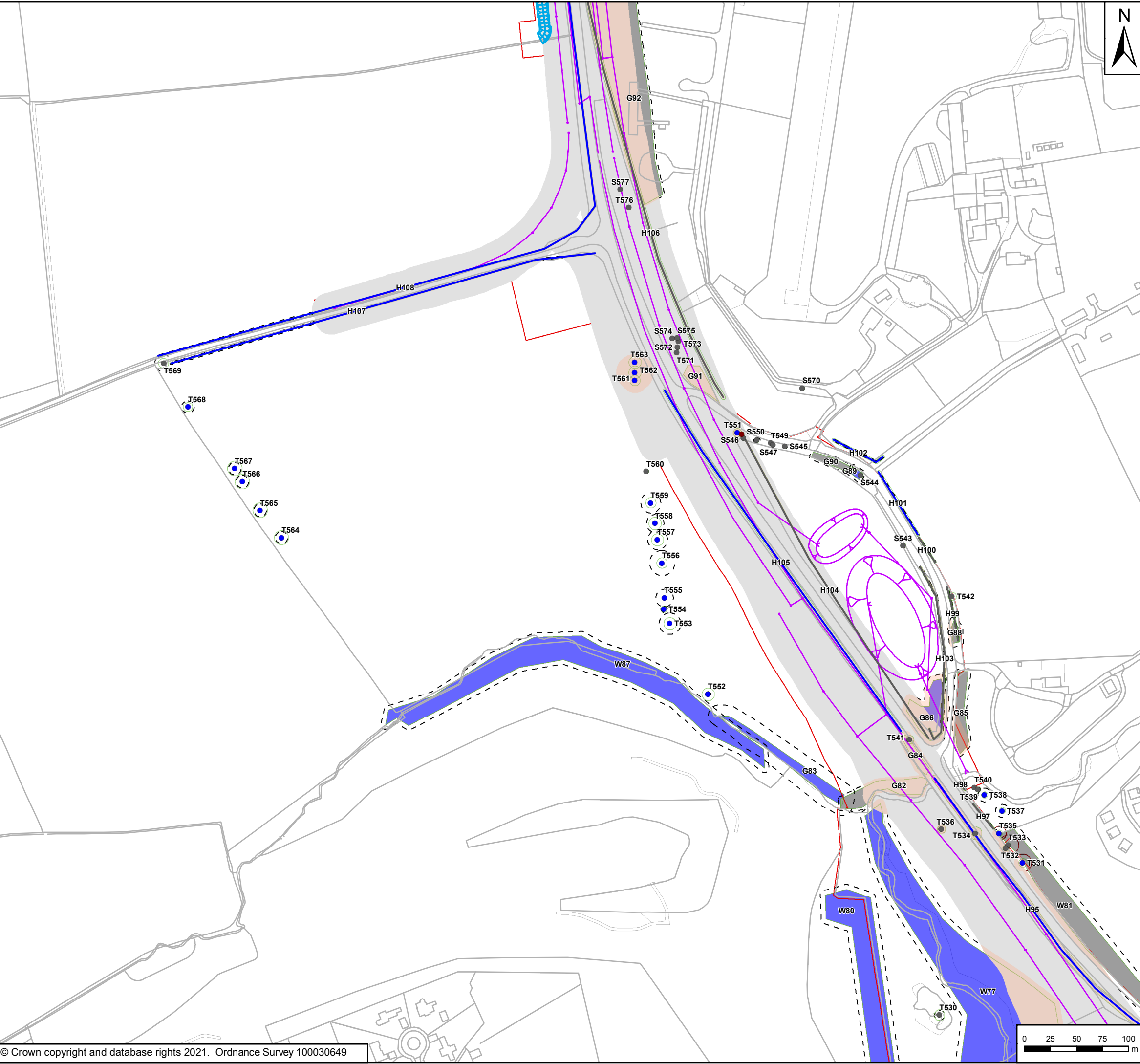
Drawing Title: Tree Protection Plan
Page 32 of 52

Scale	Drawn	Checked	Approved	Authorised
1:3,550	JA	JM	JM	NR
Original Size	Date	Date	Date	Date
A3	31/07/19	31/07/19	31/07/19	31/07/19

Drawing Status: For Information
Suitability: S1

Drawing Number Project HE551459	Originator WSP	Volume EGN	Project Ref. No. 70044137
A2E Location	RP Type	LE Role	2130 Number
			Revision P03

Document Path: \\uk.wspgroup.com\central\data\Projects\7003800x\70038006 - A1 in Northumberland\02 WIP\01 EIA and flood risk\02 Drawing\Env Statement\ES Figures Rev P03\ARB Figures\Combined_M2E_Tree Protection Plan_PartA.mxd
 Date Saved: 05/01/2021 11:45:59 User Name: UKRJM017

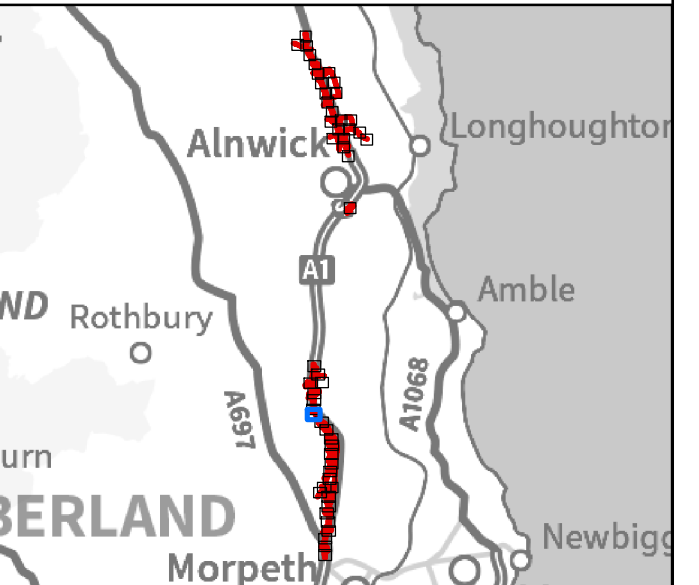


Part A: Morpeth to Felton

- Order Limits
- General arrangement & Drainage + 15m
- Tree Preservation Order/Conservation Area
- Dukes Bank Ancient Woodland
- Root Loss
- Crown
- Drainage
- General Arrangement
- Watercourse
- Trees Lost
- Root Protection Area

Tree Category

- A
- B
- C
- U



Rev	Date	Description	By	Chk'd	App'd
P04	05/01/21	Composite Issue Part A and Part B	RM	CT	CT
P03	11/02/20	Third Issue	GH	CP	JM
P02	13/12/19	Second Issue	GH	JM	KS
P01	31/07/19	First Issue	JA	JM	KS

Client

Project Title: A1 in Northumberland: Morpeth to Ellingham

Drawing Title: Tree Protection Plan
Page 33 of 52

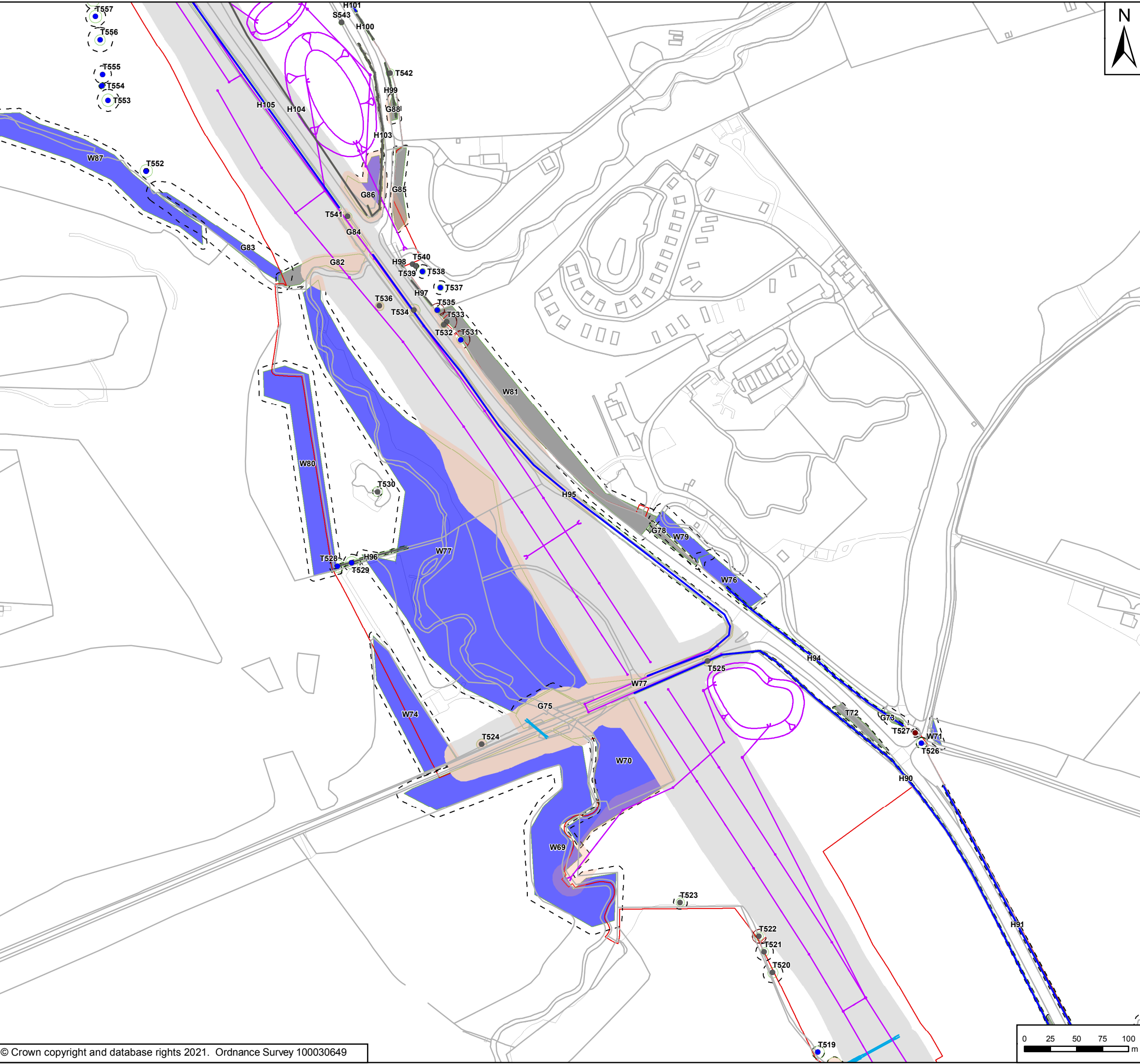
Scale	Drawn	Checked	Approved	Authorised
1:3,550	JA	JM	JM	NR
Original Size	Date	Date	Date	Date
A3	31/07/19	31/07/19	31/07/19	31/07/19

Drawing Status: For Information
Suitability: S1

Drawing Number Project HE551459	Originator WSP	Volume EGN	Project Ref. No. 70044137
A2E Location	RP Type	LE Role	2130 Number
			Revision P03



Document Path: \\uk.wspgroup.com\central\data\Projects\7003800x\70038006 - A1 in Northumberland\02 WIP\EIA and flood risk\02 Drawing\Env Statement\ES Figures\Combined_M2E_Tree Protection Plan_PartA.mxd
 Date Saved: 05/01/2021 11:45:59 User Name: UKRJM017

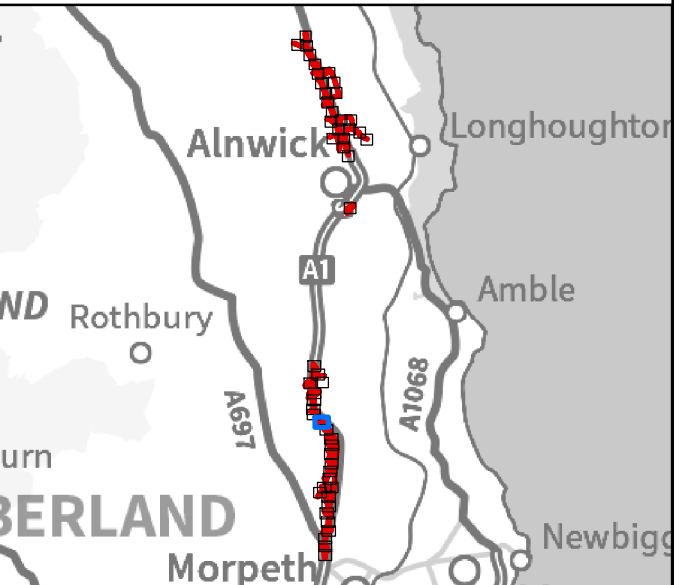


Part A: Morpeth to Felton

- Order Limits
- General arrangement & Drainage + 15m
- Tree Preservation Order/Conservation Area
- Dukes Bank Ancient Woodland
- Root Loss
- Crown
- Drainage
- General Arrangement
- Watercourse
- Trees Lost
- Root Protection Area

Tree Category

- A
- B
- C
- U



Rev	Date	Description	By	Chk'd	App'd
P04	05/01/21	Composite Issue Part A and Part B	RM	CT	CT
P03	11/02/20	Third Issue	GH	CP	JM
P02	13/12/19	Second Issue	GH	JM	KS
P01	31/07/19	First Issue	JA	JM	KS

Client

Project Title: A1 in Northumberland: Morpeth to Ellingham

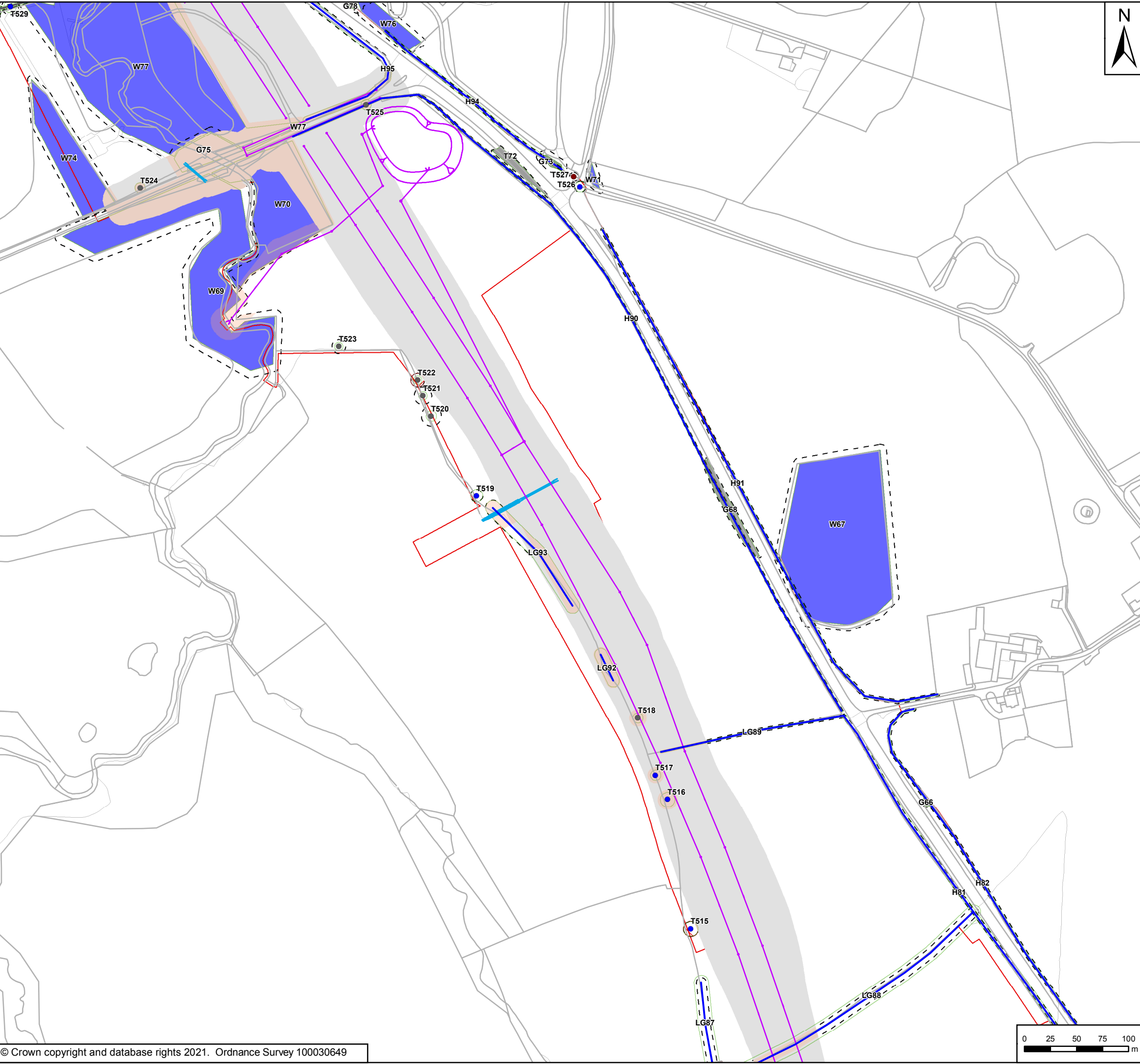
Drawing Title: Tree Protection Plan
Page 34 of 52

Scale	Drawn	Checked	Approved	Authorised
1:3,550	JA	JM	JM	NR
Original Size	Date	Date	Date	Date
A3	31/07/19	31/07/19	31/07/19	31/07/19

Drawing Status: For Information
Suitability: S1

Drawing Number	Project	Originator	Volume	Project Ref. No.
HE551459		WSP	EGN	70044137
Location	Type	Role	Number	Revision
A2E	RP	LE	2130	P03

Document Path: \\uk.wspgroup.com\central\data\Projects\7003800\A1 in Northumberland\02 WIP\EIA and flood risk\02 Drawing\Env Statements\ES Figures Rev P03\ARB Figures\Combined_M2E_Tree Protection Plan_PartA.mxd
 Date Saved: 05/01/2021 11:45:59 User Name: UKRJM017

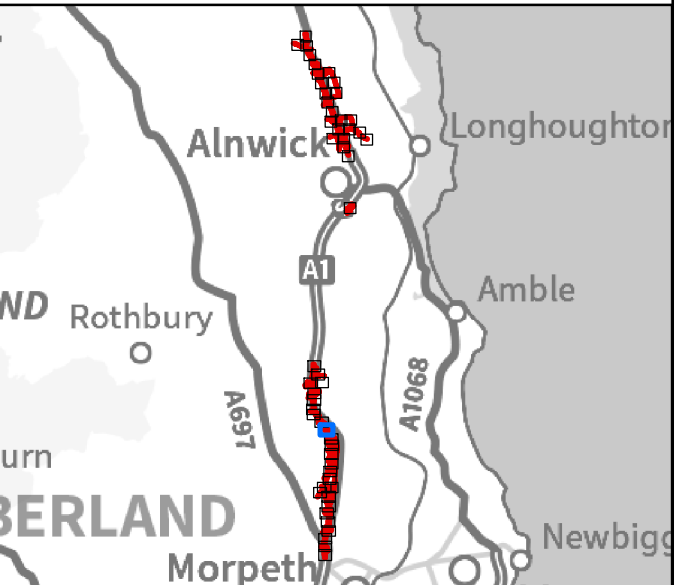


Part A: Morpeth to Felton

- Order Limits
- General arrangement & Drainage + 15m
- Tree Preservation Order/Conservation Area
- Dukes Bank Ancient Woodland
- Root Loss
- Crown
- Drainage
- General Arrangement
- Watercourse
- Trees Lost
- Root Protection Area

Tree Category

- A
- B
- C
- U



Rev	Date	Description	By	Chk'd	App'd
P04	05/01/21	Composite Issue Part A and Part B	RM	CT	CT
P03	11/02/20	Third Issue	GH	CP	JM
P02	13/12/19	Second Issue	GH	JM	KS
P01	31/07/19	First Issue	JA	JM	KS

Client

Project Title: A1 in Northumberland: Morpeth to Ellingham

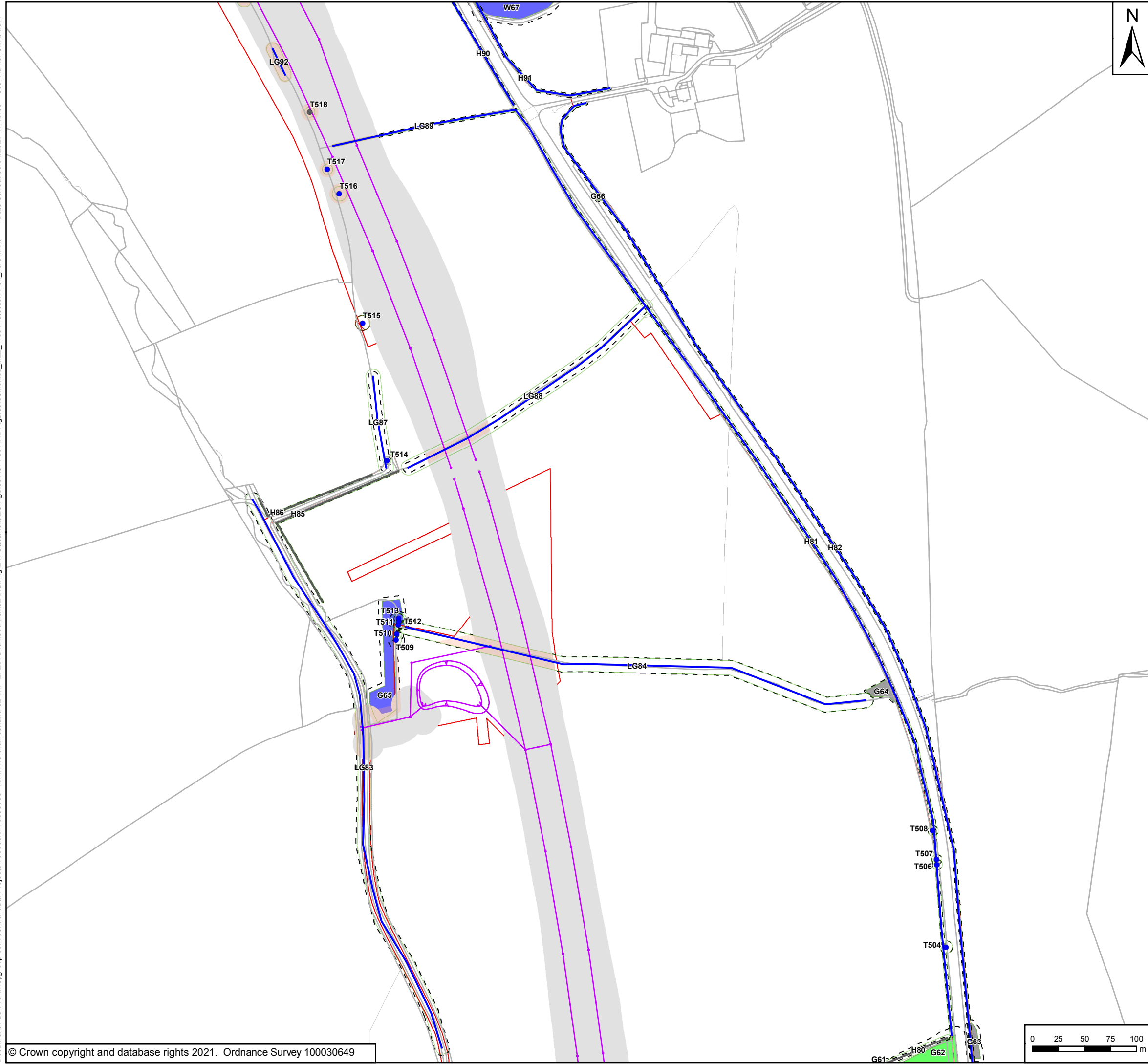
Drawing Title: Tree Protection Plan
Page 35 of 52

Scale	Drawn	Checked	Approved	Authorised
1:3,550	JA	JM	JM	NR
Original Size	Date	Date	Date	Date
A3	31/07/19	31/07/19	31/07/19	31/07/19

Drawing Status: For Information
Suitability: S1

Drawing Number Project HE551459	Originator WSP	Volume EGN	Project Ref. No. 70044137
A2E Location	RP Type	LE Role	2130 Number
			Revision P03



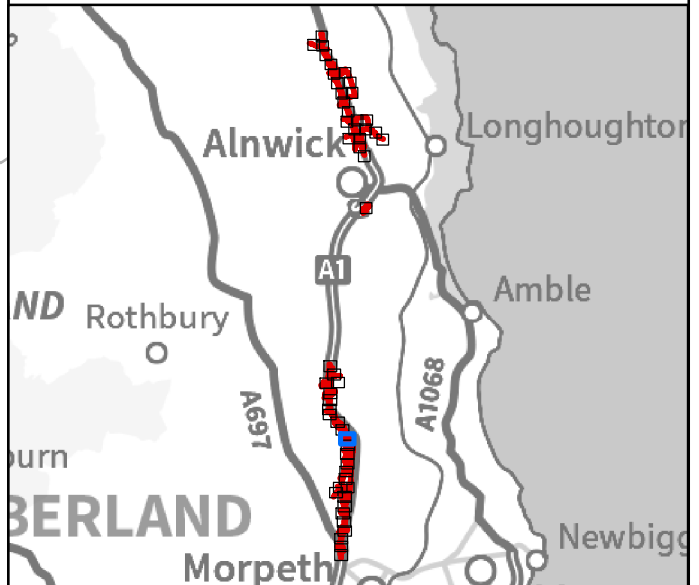


Part A: Morpeth to Felton

- Order Limits
- General arrangement & Drainage + 15m
- Tree Preservation Order/Conservation Area
- Dukes Bank Ancient Woodland
- Root Loss
- Crown
- Drainage
- General Arrangement
- Watercourse
- Trees Lost
- Root Protection Area

Tree Category

- A
- B
- C
- U



Rev	Date	Description	By	Chk'd	App'd
P04	05/01/21	Composite Issue Part A and Part B	RM	CT	CT
P03	11/02/20	Third Issue	GH	CP	JM
P02	13/12/19	Second Issue	GH	JM	KS
P01	31/07/19	First Issue	JA	JM	KS

Client

Project Title
A1 in Northumberland: Morpeth to Ellingham

Drawing Title
Tree Protection Plan
Page 36 of 52

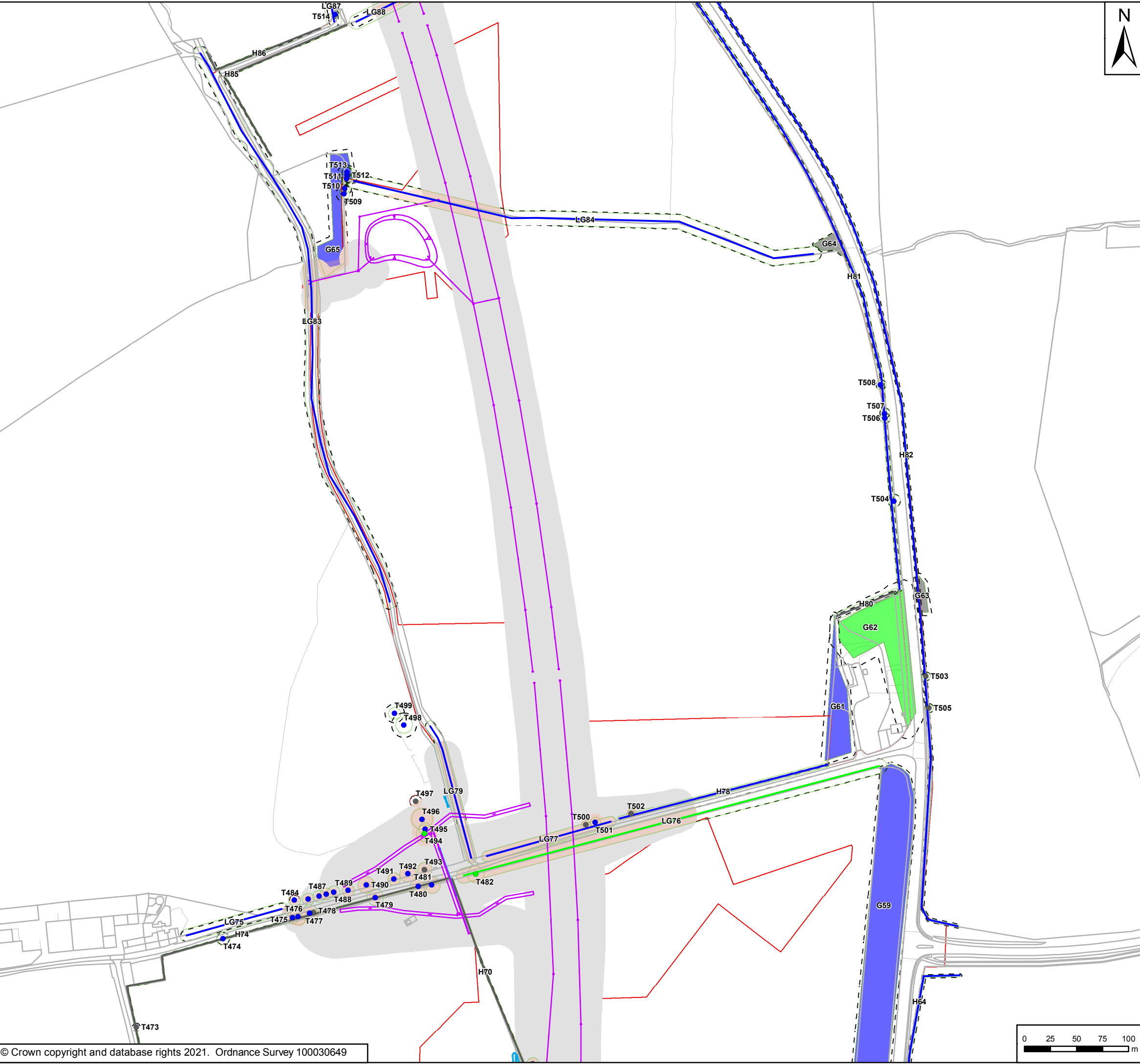
Scale	Drawn	Checked	Approved	Authorised
1:3,550	JA	JM	JM	NR
Original Size	Date	Date	Date	Date
A3	31/07/19	31/07/19	31/07/19	31/07/19

Drawing Status
For Information

Suitability
S1

Drawing Number Project HE551459	Originator WSP	Volume EGN	Project Ref. No. 70044137
A2E Location	RP Type	LE Role	2130 Number
			Revision P03



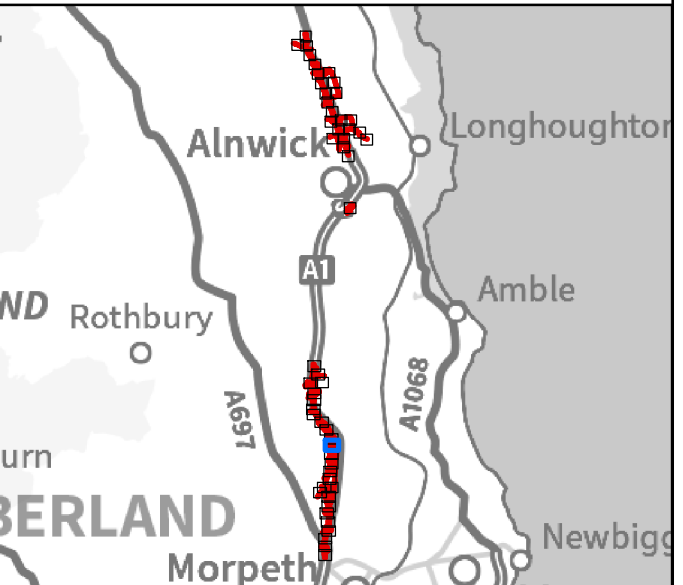


Part A: Morpeth to Felton

- Order Limits
- General arrangement & Drainage + 15m
- Tree Preservation Order/Conservation Area
- Dukes Bank Ancient Woodland
- Root Loss
- Crown
- Drainage
- General Arrangement
- Watercourse
- Trees Lost
- Root Protection Area

Tree Category

- A
- B
- C
- U



Rev	Date	Description	By	Chk'd	App'd
P04	05/01/21	Composite Issue Part A and Part B	RM	CT	CT
P03	11/02/20	Third Issue	GH	CP	JM
P02	13/12/19	Second Issue	GH	JM	KS
P01	31/07/19	First Issue	JA	JM	KS

Client

Project Title: A1 in Northumberland: Morpeth to Ellingham

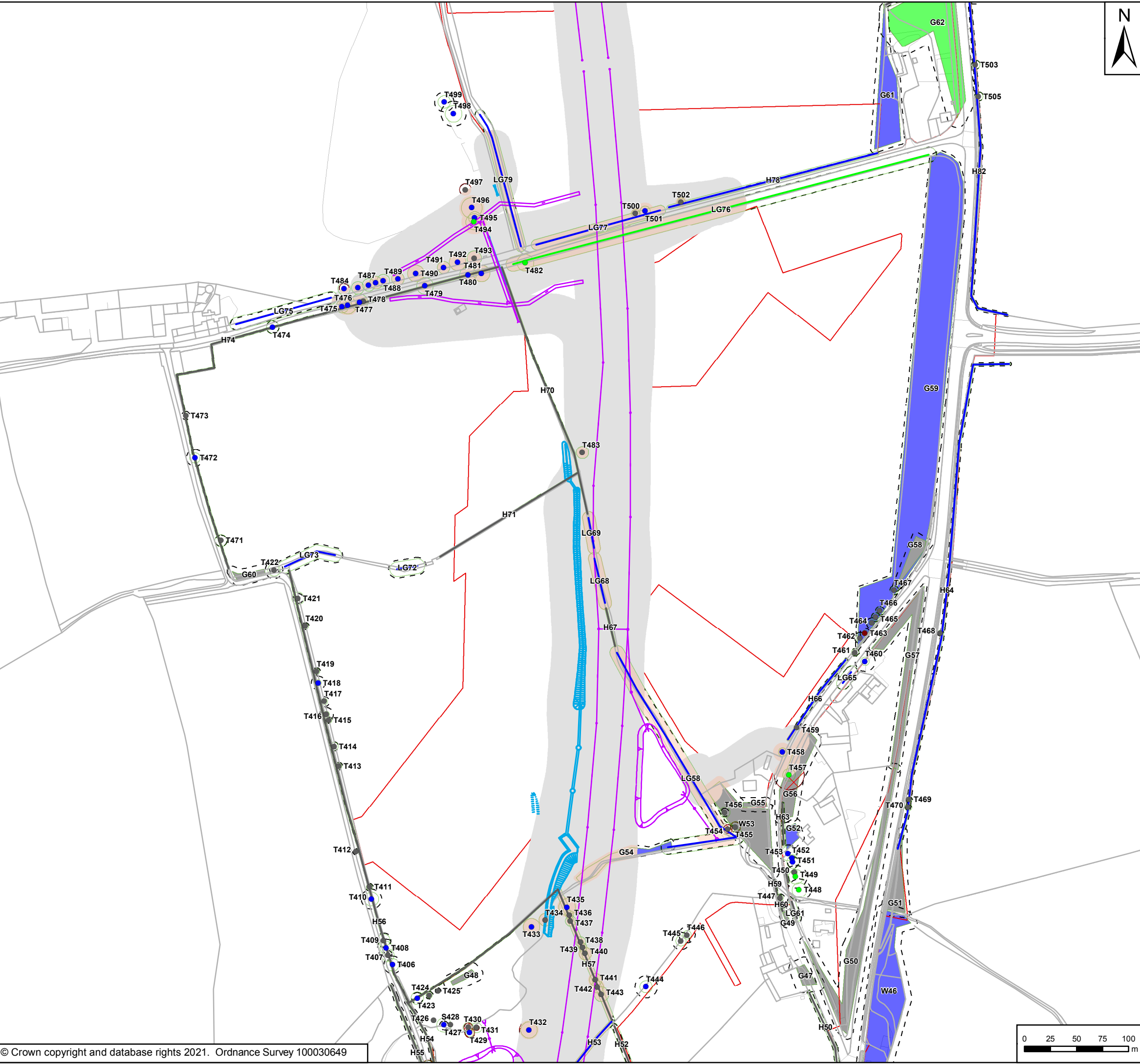
Drawing Title: Tree Protection Plan
Page 37 of 52

Scale	Drawn	Checked	Approved	Authorised
1:3,550	JA	JM	JM	NR
Original Size	Date	Date	Date	Date
A3	31/07/19	31/07/19	31/07/19	31/07/19

Drawing Status: For Information
Suitability: S1

Drawing Number Project HE551459	Originator WSP	Volume EGN	Project Ref. No. 70044137
A2E Location	RP Type	LE Role	2130 Number
			Revision P03



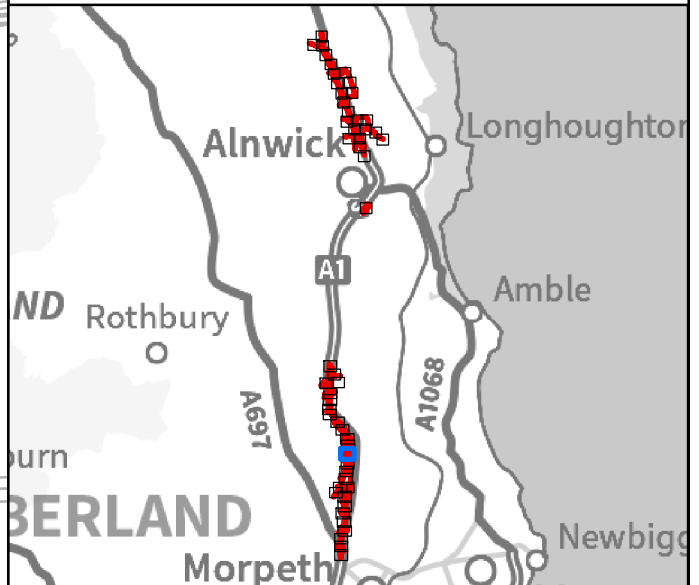


Part A: Morpeth to Felton

- Order Limits
- General arrangement & Drainage + 15m
- Tree Preservation Order/Conservation Area
- Dukes Bank Ancient Woodland
- Root Loss
- Crown
- Drainage
- General Arrangement
- Watercourse
- Trees Lost
- Root Protection Area

Tree Category

- A
- B
- C
- U



Rev	Date	Description	By	Chk'd	App'd
P04	05/01/21	Composite Issue Part A and Part B	RM	CT	CT
P03	11/02/20	Third Issue	GH	CP	JM
P02	13/12/19	Second Issue	GH	JM	KS
P01	31/07/19	First Issue	JA	JM	KS

Client

Project Title: **A1 in Northumberland: Morpeth to Ellingham**

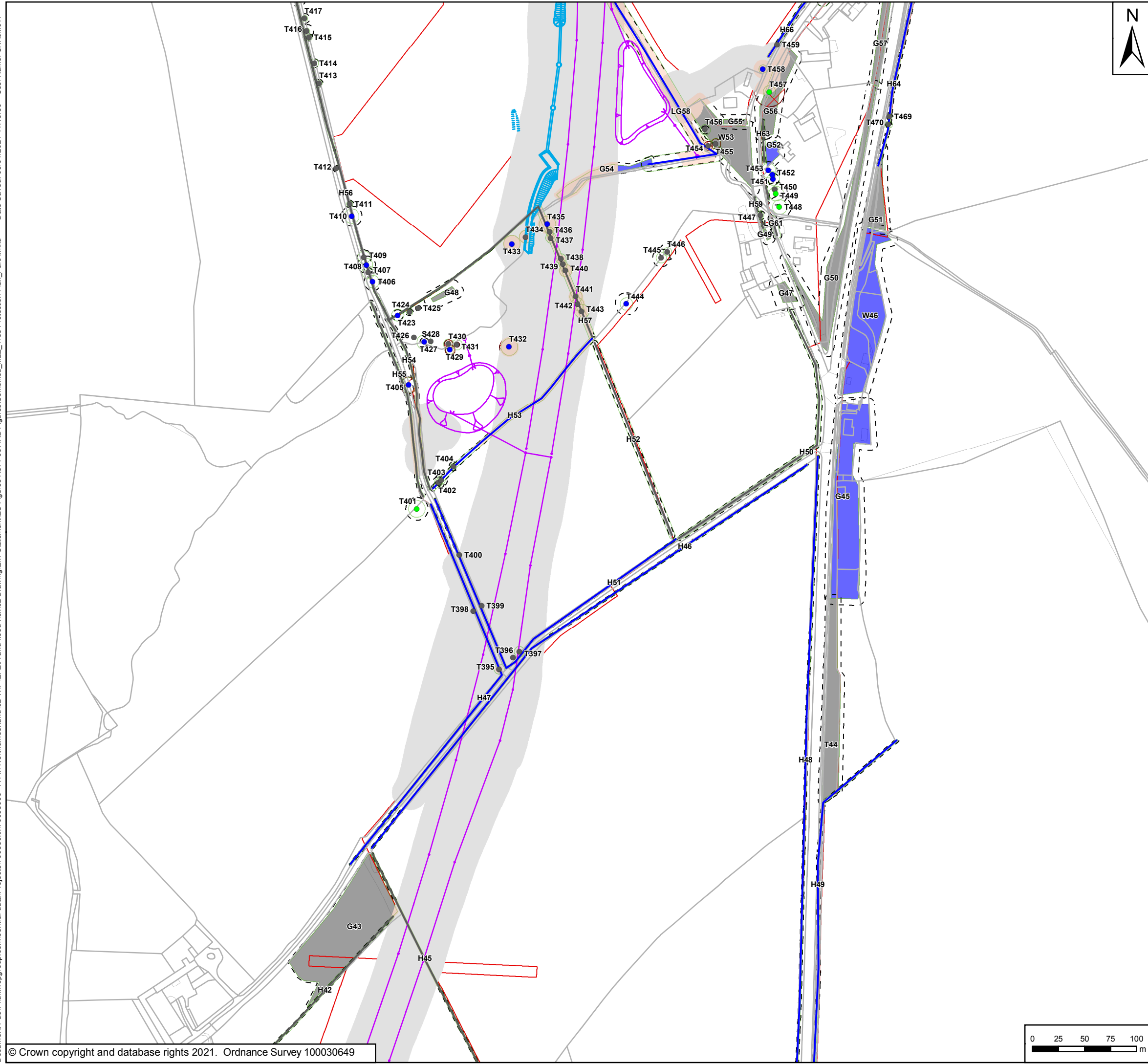
Drawing Title: **Tree Protection Plan
Page 38 of 52**

Scale	Drawn	Checked	Approved	Authorised
1:3,550	JA	JM	JM	NR
Original Size	Date	Date	Date	Date
A3	31/07/19	31/07/19	31/07/19	31/07/19

Drawing Status: **For Information** Suitability: **S1**

Drawing Number Project	Originator	Volume	Project Ref. No.
HE551459	WSP	EGN	70044137
A2E Location	RP Type	LE Role	Revision
		2130 Number	P03



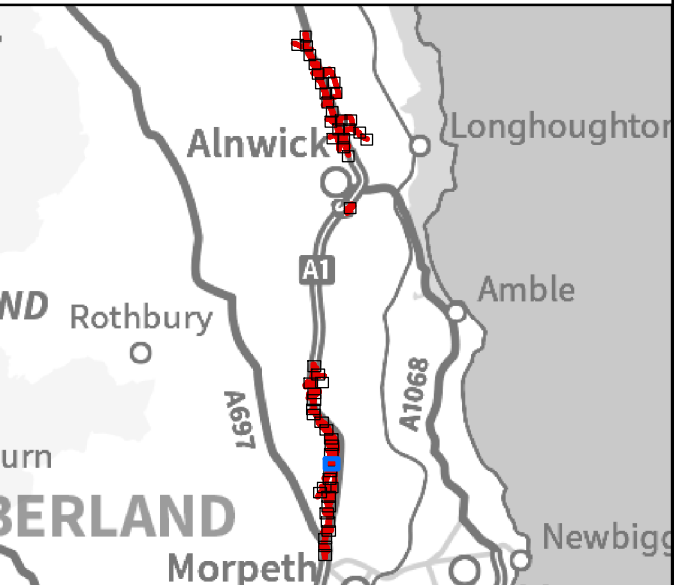


Part A: Morpeth to Felton

- Order Limits
- General arrangement & Drainage + 15m
- Tree Preservation Order/Conservation Area
- Dukes Bank Ancient Woodland
- Root Loss
- Crown
- Drainage
- General Arrangement
- Watercourse
- Trees Lost
- Root Protection Area

Tree Category

- A
- B
- C
- U



Rev	Date	Description	By	Chk'd	App'd
P04	05/01/21	Composite Issue Part A and Part B	RM	CT	CT
P03	11/02/20	Third Issue	GH	CP	JM
P02	13/12/19	Second Issue	GH	JM	KS
P01	31/07/19	First Issue	JA	JM	KS

Client

Project Title: A1 in Northumberland: Morpeth to Ellingham

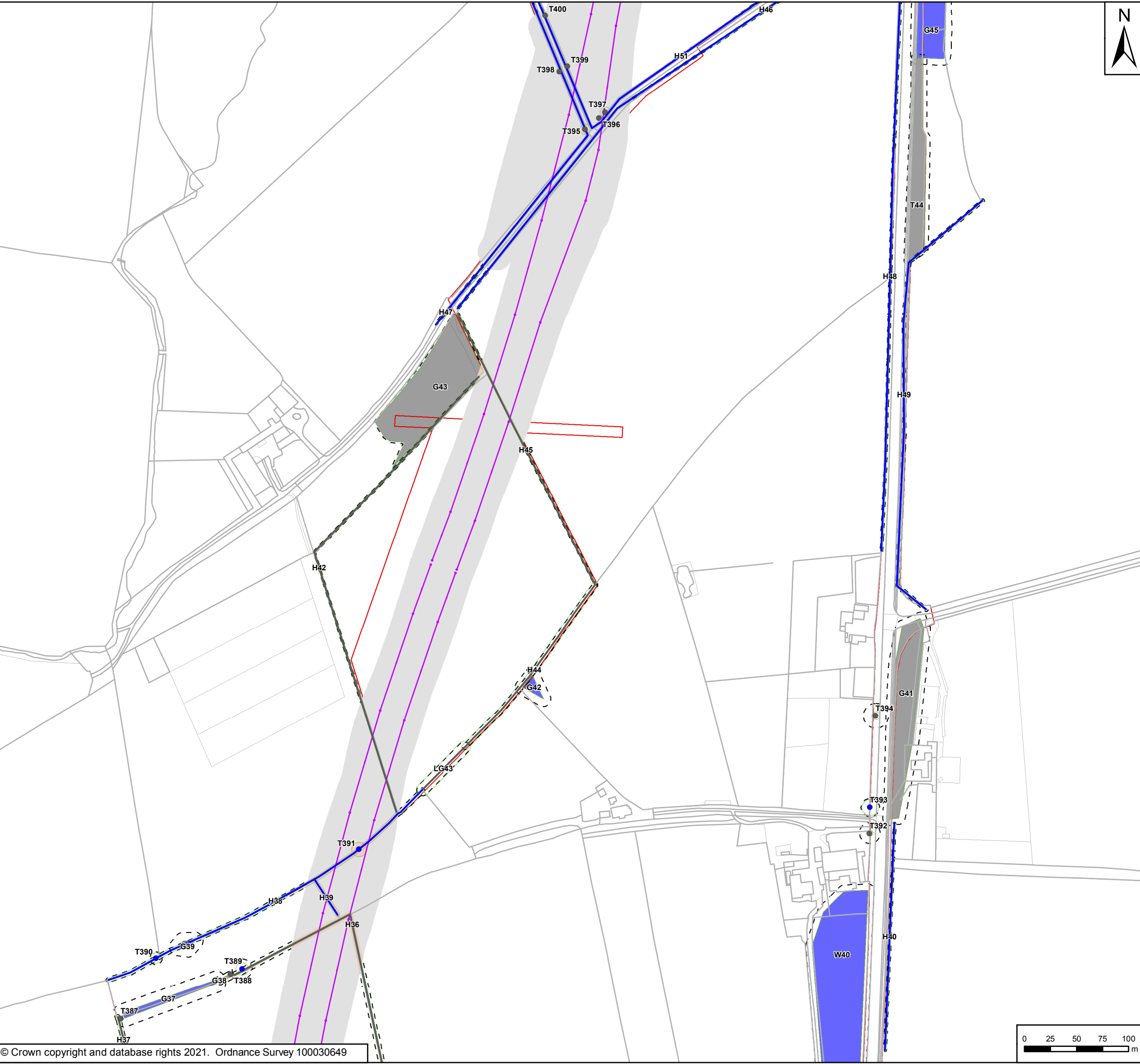
Drawing Title: Tree Protection Plan
Page 39 of 52

Scale	Drawn	Checked	Approved	Authorised
1:3,550	JA	JM	JM	NR
Original Size	Date	Date	Date	Date
A3	31/07/19	31/07/19	31/07/19	31/07/19

Drawing Status: For Information
Suitability: S1

Drawing Number Project HE551459	Originator WSP	Volume EGN	Project Ref. No. 70044137
A2E Location	RP Type	LE Role	2130 Number
			Revision P03



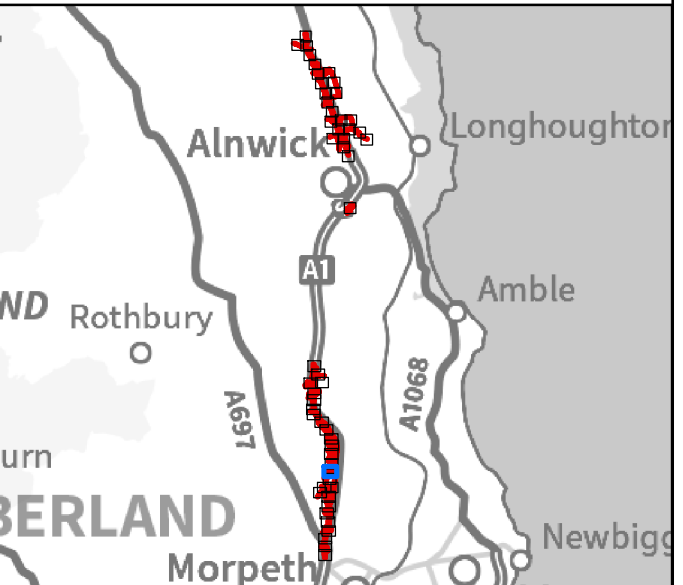


Part A: Morpeth to Felton

- Order Limits
- General arrangement & Drainage + 15m
- Tree Preservation Order/Conservation Area
- Dukes Bank Ancient Woodland
- Root Loss
- Crown
- Drainage
- General Arrangement
- Watercourse
- Trees Lost
- Root Protection Area

Tree Category

- A
- B
- C
- U



Rev	Date	Description	By	Chk'd	App'd
P04	05/01/21	Composite Issue Part A and Part B	RM	CT	CT
P03	11/02/20	Third Issue	GH	CP	JM
P02	13/12/19	Second Issue	GH	JM	KS
P01	31/07/19	First Issue	JA	JM	KS

Client

Project Title: A1 in Northumberland: Morpeth to Ellingham

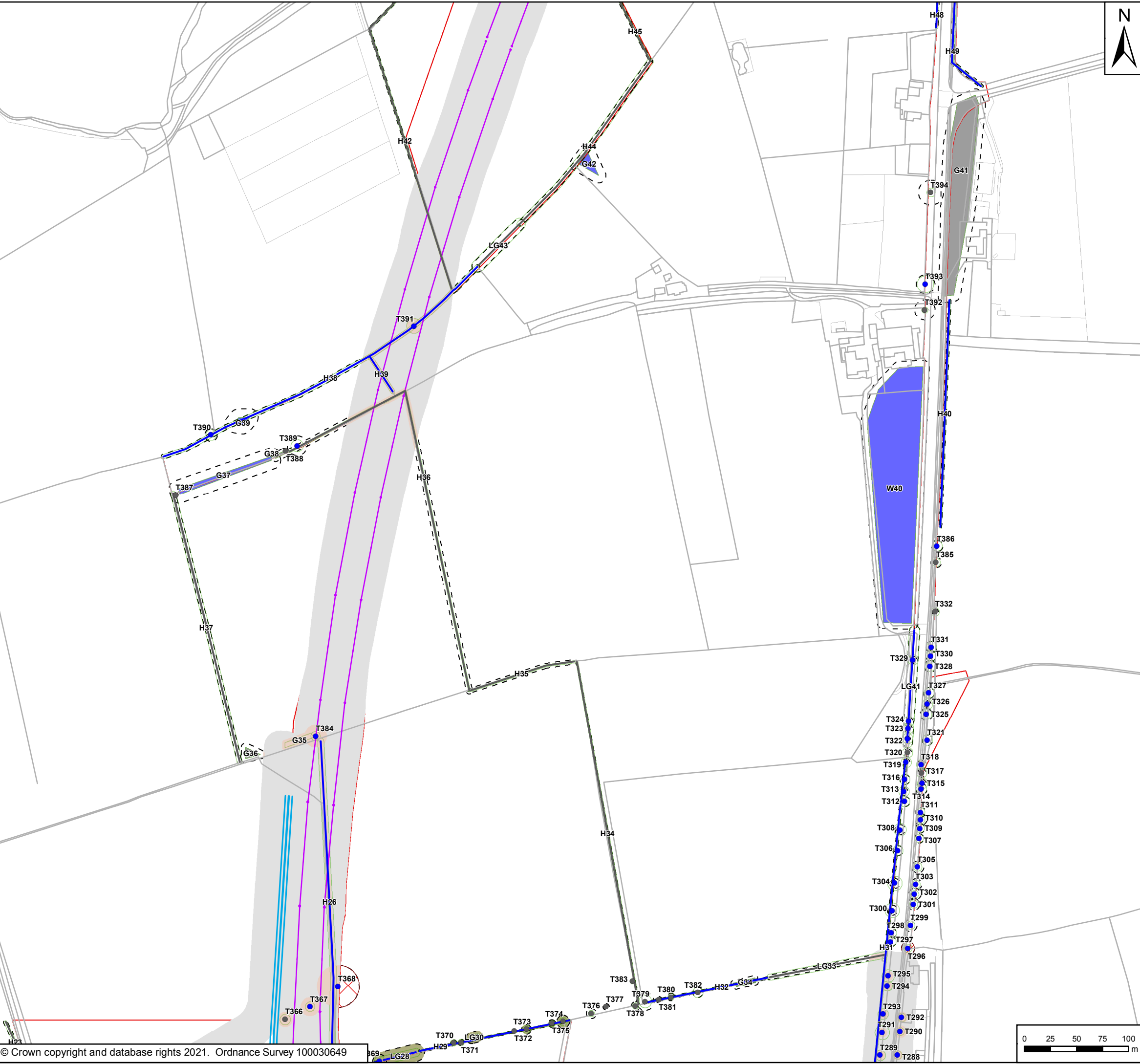
Drawing Title: Tree Protection Plan
Page 40 of 52

Scale	Drawn	Checked	Approved	Authorised
1:3,550	JA	JM	JM	NR
Original Size	Date	Date	Date	Date
A3	31/07/19	31/07/19	31/07/19	31/07/19

Drawing Status: For Information
Suitability: S1

Drawing Number Project HE551459	Originator WSP	Volume EGN	Project Ref. No. 70044137
A2E Location	RP Type	LE Role	2130 Number
			Revision P03



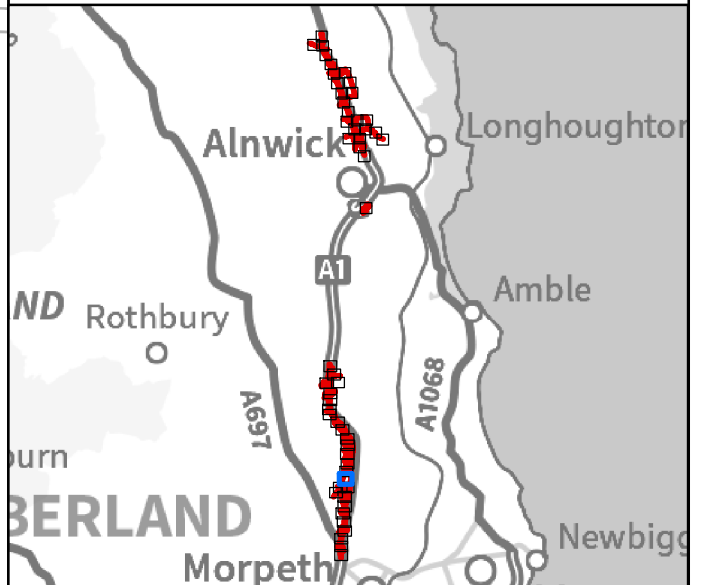


Part A: Morpeth to Felton

- Order Limits
- General arrangement & Drainage + 15m
- Tree Preservation Order/Conservation Area
- Dukes Bank Ancient Woodland
- Root Loss
- Crown
- Drainage
- General Arrangement
- Watercourse
- Trees Lost
- Root Protection Area

Tree Category

- A
- B
- C
- U



Rev	Date	Description	By	Chk'd	App'd
P04	05/01/21	Composite Issue Part A and Part B	RM	CT	CT
P03	11/02/20	Third Issue	GH	CP	JM
P02	13/12/19	Second Issue	GH	JM	KS
P01	31/07/19	First Issue	JA	JM	KS

Client

Project Title: A1 in Northumberland: Morpeth to Ellingham

Drawing Title: Tree Protection Plan
Page 41 of 52

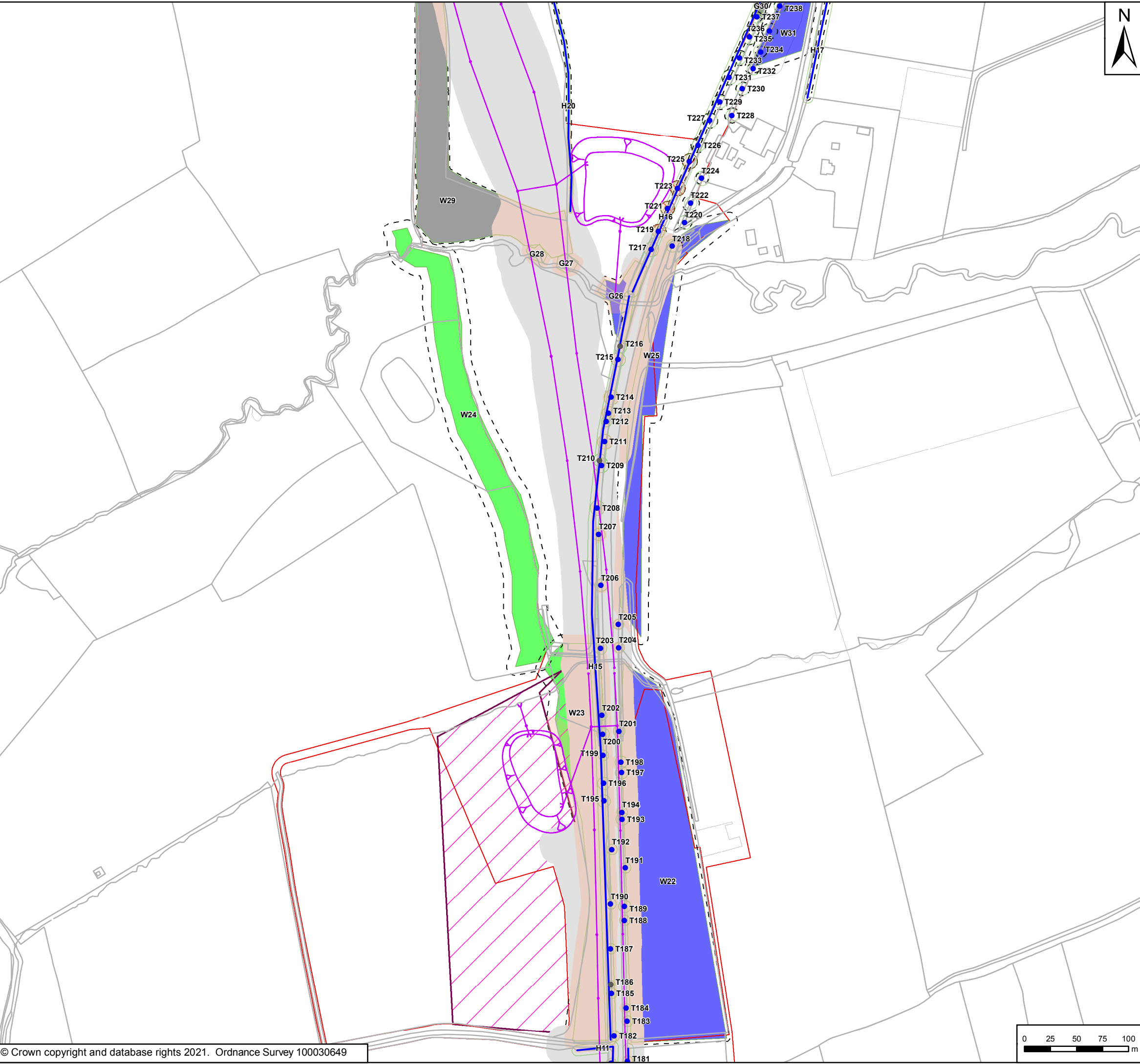
Scale	Drawn	Checked	Approved	Authorised
1:3,550	JA	JM	JM	NR

Original Size	Date	Date	Date	Date
A3	31/07/19	31/07/19	31/07/19	31/07/19

Drawing Status	Suitability
For Information	S1

Drawing Number	Project	Originator	Volume	Project Ref. No.
HE551459		WSP	EGN	70044137
				Revision
A2E	RP	LE	2130	P03
Location	Type	Role	Number	



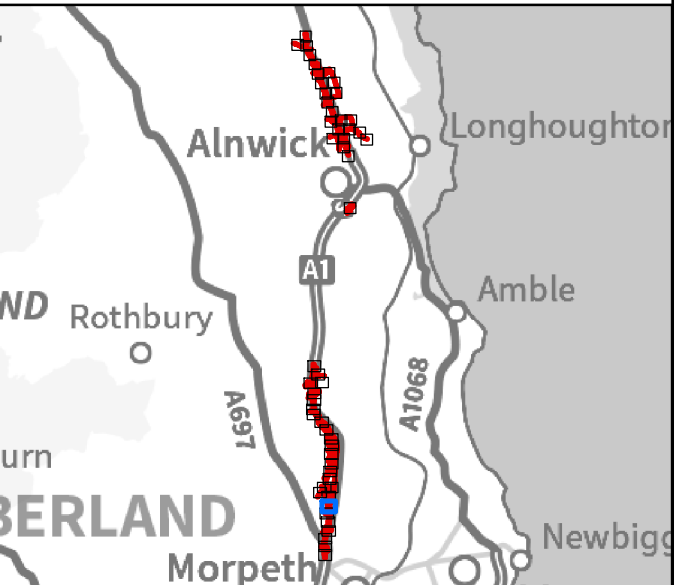


Part A: Morpeth to Felton

- Order Limits
- General arrangement & Drainage + 15m
- Tree Preservation Order/Conservation Area
- Dukes Bank Ancient Woodland
- Root Loss
- Crown
- Drainage
- General Arrangement
- Watercourse
- Trees Lost
- Root Protection Area

Tree Category

- A
- B
- C
- U



Rev	Date	Description	By	Chk'd	App'd
P04	05/01/21	Composite Issue Part A and Part B	RM	CT	CT
P03	11/02/20	Third Issue	GH	CP	JM
P02	13/12/19	Second Issue	GH	JM	KS
P01	31/07/19	First Issue	JA	JM	KS

Client

Project Title: **A1 in Northumberland: Morpeth to Ellingham**

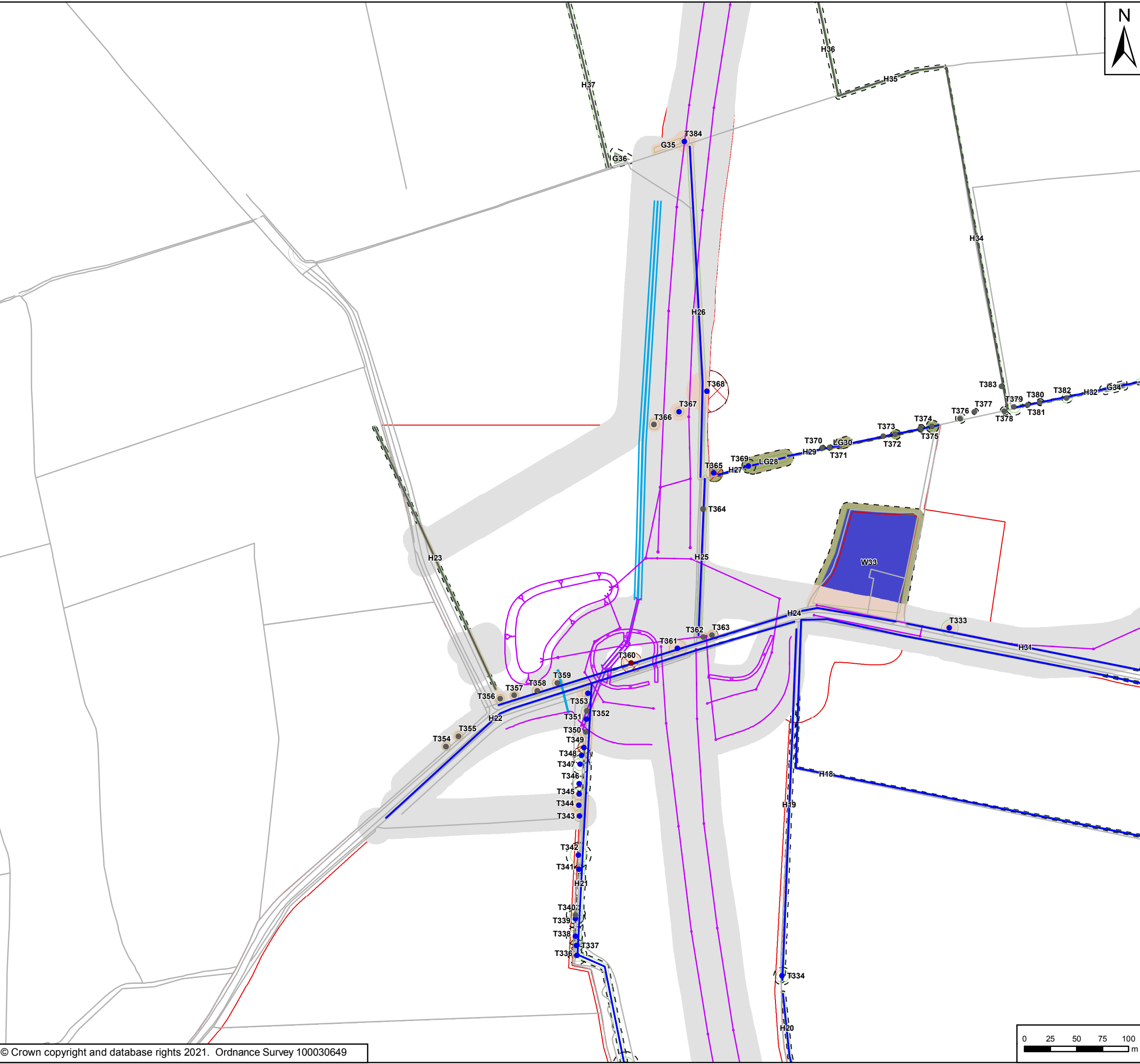
Drawing Title: **Tree Protection Plan
Page 42 of 52**

Scale	Drawn	Checked	Approved	Authorised
1:3,550	JA	JM	JM	NR
Original Size	Date	Date	Date	Date
A3	31/07/19	31/07/19	31/07/19	31/07/19

Drawing Status: **For Information** Suitability: **S1**

Drawing Number Project HE551459	Originator WSP	Volume EGN	Project Ref. No. 70044137
A2E Location	RP Type	LE Role	2130 Number
			Revision P03

Document Path: \\uk.wspgroup.com\central_data\Projects\7003800\A1 in Northumberland\02 WIP\EIA and flood risk\02 Drawing\Env Statement\ES Figures Rev P03\ARB Figures\Combined_M2E_Tree Protection Plan_PartA.mxd User Name: UKRJM017 Date Saved: 05/01/2021 11:45:59

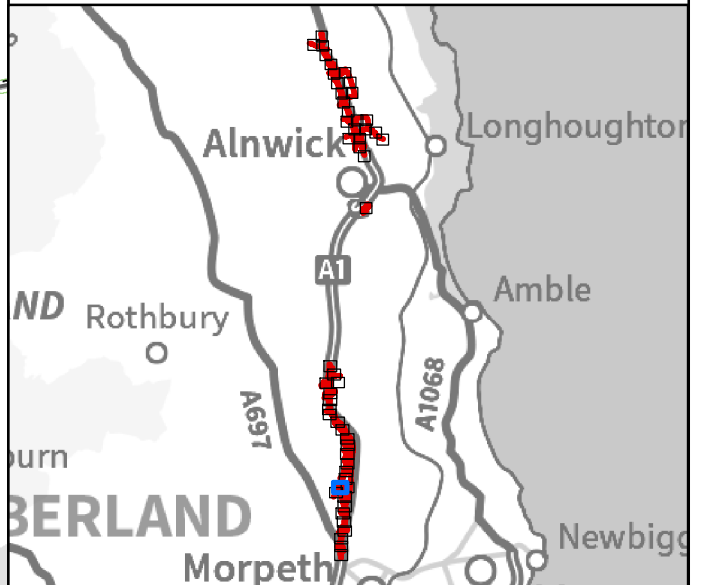


Part A: Morpeth to Felton

- Order Limits
- General arrangement & Drainage + 15m
- Tree Preservation Order/Conservation Area
- Dukes Bank Ancient Woodland
- Root Loss
- Crown
- Drainage
- General Arrangement
- Watercourse
- Trees Lost
- Root Protection Area

Tree Category

- A
- B
- C
- U



Rev	Date	Description	By	Chk'd	App'd
P04	05/01/21	Composite Issue Part A and Part B	RM	CT	CT
P03	11/02/20	Third Issue	GH	CP	JM
P02	13/12/19	Second Issue	GH	JM	KS
P01	31/07/19	First Issue	JA	JM	KS

Client

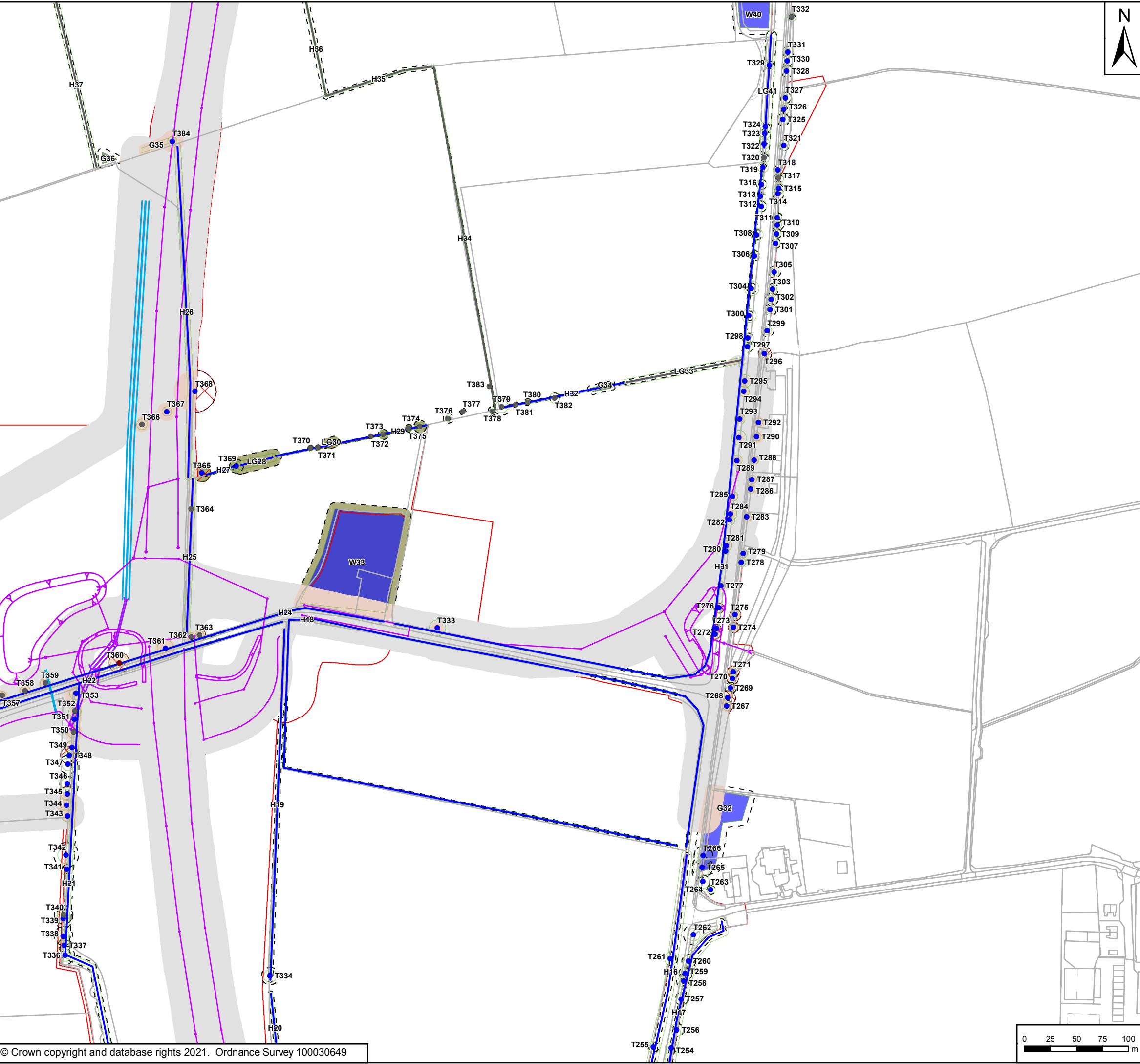
Project Title: A1 in Northumberland: Morpeth to Ellingham

Drawing Title: Tree Protection Plan
Page 43 of 52

Scale	Drawn	Checked	Approved	Authorised
1:3,550	JA	JM	JM	NR
Original Size	Date	Date	Date	Date
A3	31/07/19	31/07/19	31/07/19	31/07/19

Drawing Status: For Information
Suitability: S1

Drawing Number	Project	Originator	Volume	Project Ref. No.
HE551459		WSP	EGN	70044137
Location	Type	Role	Number	Revision
A2E	RP	LE	2130	P03

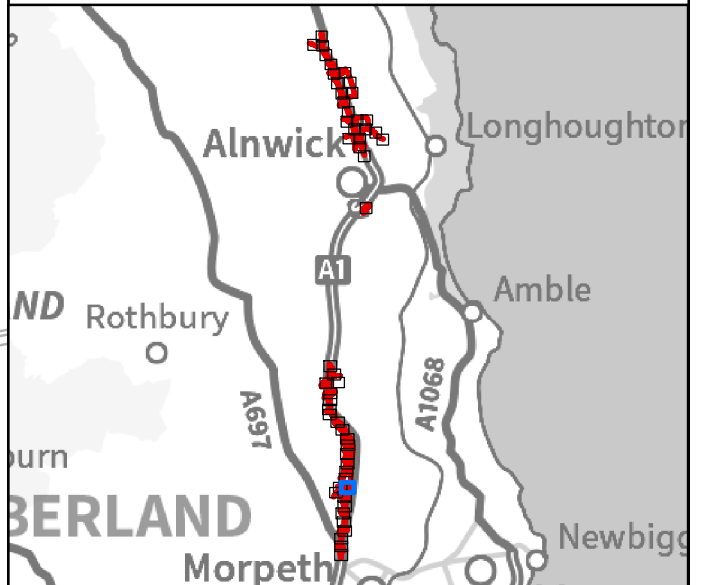


Part A: Morpeth to Felton

- Order Limits
- General arrangement & Drainage + 15m
- Tree Preservation Order/Conservation Area
- Dukes Bank Ancient Woodland
- Root Loss
- Crown
- Drainage
- General Arrangement
- Watercourse
- Trees Lost
- Root Protection Area

Tree Category

- A
- B
- C
- U



Rev	Date	Description	By	Chk'd	App'd
P04	05/01/21	Composite Issue Part A and Part B	RM	CT	CT
P03	11/02/20	Third Issue	GH	CP	JM
P02	13/12/19	Second Issue	GH	JM	KS
P01	31/07/19	First Issue	JA	JM	KS

Client

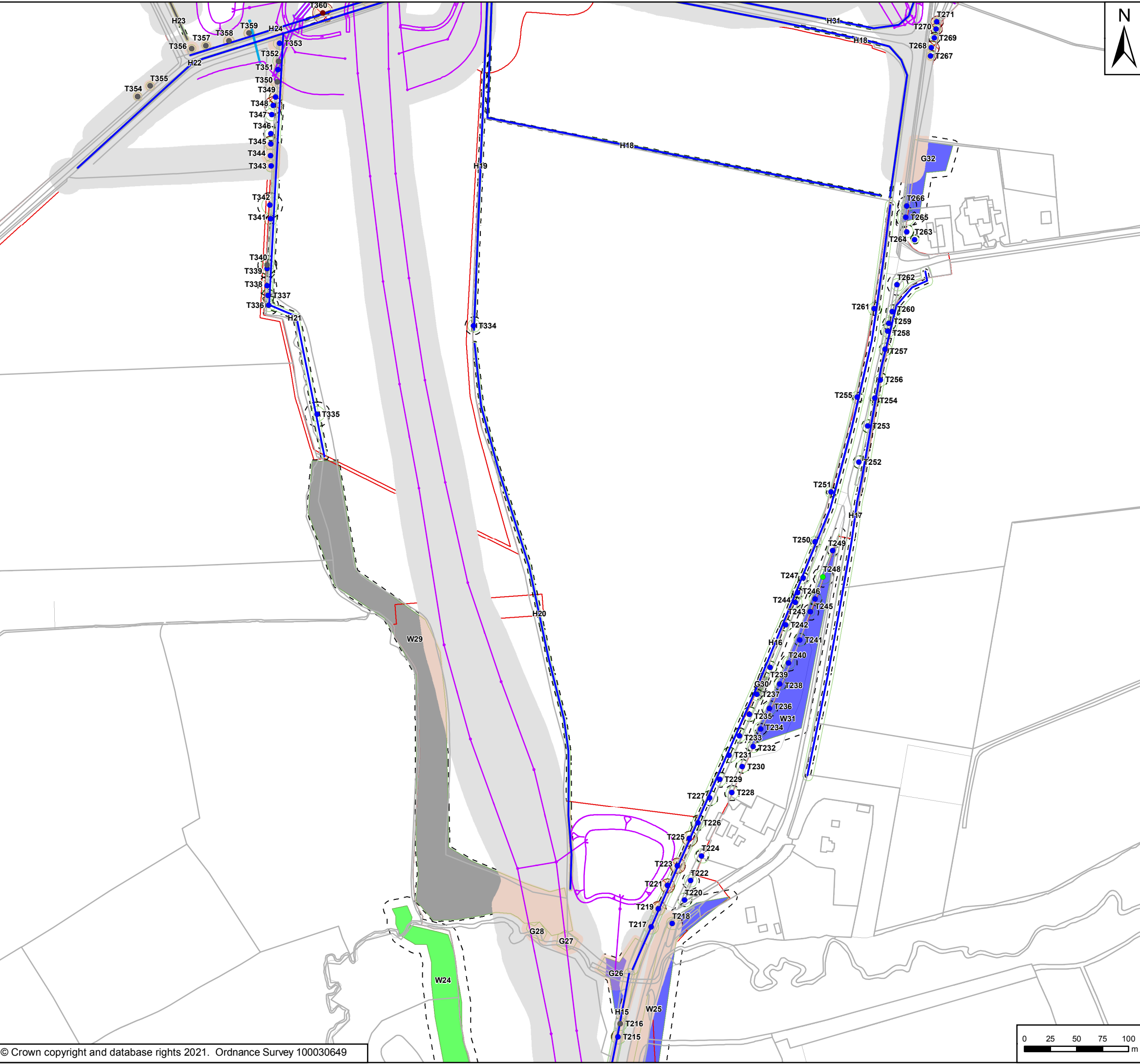
Project Title: A1 in Northumberland: Morpeth to Ellingham

Drawing Title: Tree Protection Plan
Page 44 of 52

Scale	Drawn	Checked	Approved	Authorised
1:3,550	JA	JM	JM	NR
Original Size	Date	Date	Date	Date
A3	31/07/19	31/07/19	31/07/19	31/07/19

Drawing Status: For Information
Suitability: S1

Drawing Number	Project	Originator	Volume	Project Ref. No.
HE551459		WSP	EGN	70044137
Location	Type	Role	Number	Revision
A2E	RP	LE	2130	P03

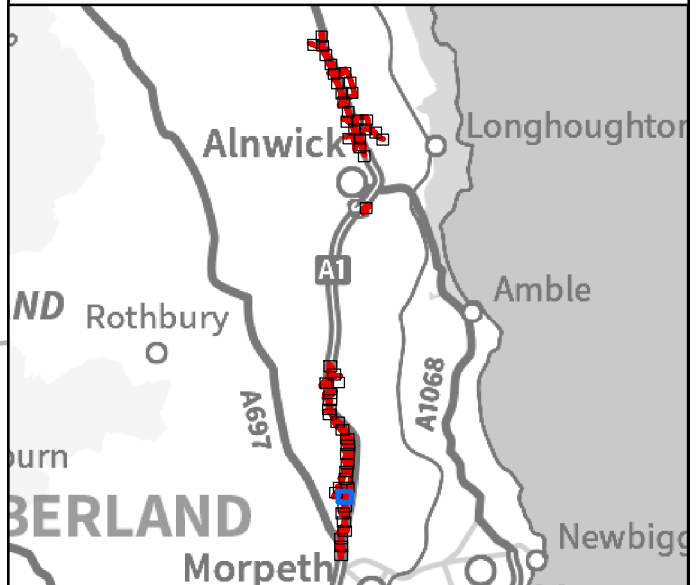


Part A: Morpeth to Felton

- Order Limits
- General arrangement & Drainage + 15m
- Tree Preservation Order/Conservation Area
- Dukes Bank Ancient Woodland
- Root Loss
- Crown
- Drainage
- General Arrangement
- Watercourse
- Trees Lost
- Root Protection Area

Tree Category

- A
- B
- C
- U



Rev	Date	Description	By	Chk'd	App'd
P04	05/01/21	Composite Issue Part A and Part B	RM	CT	CT
P03	11/02/20	Third Issue	GH	CP	JM
P02	13/12/19	Second Issue	GH	JM	KS
P01	31/07/19	First Issue	JA	JM	KS

Client

Project Title: A1 in Northumberland: Morpeth to Ellingham

Drawing Title: Tree Protection Plan
Page 45 of 52

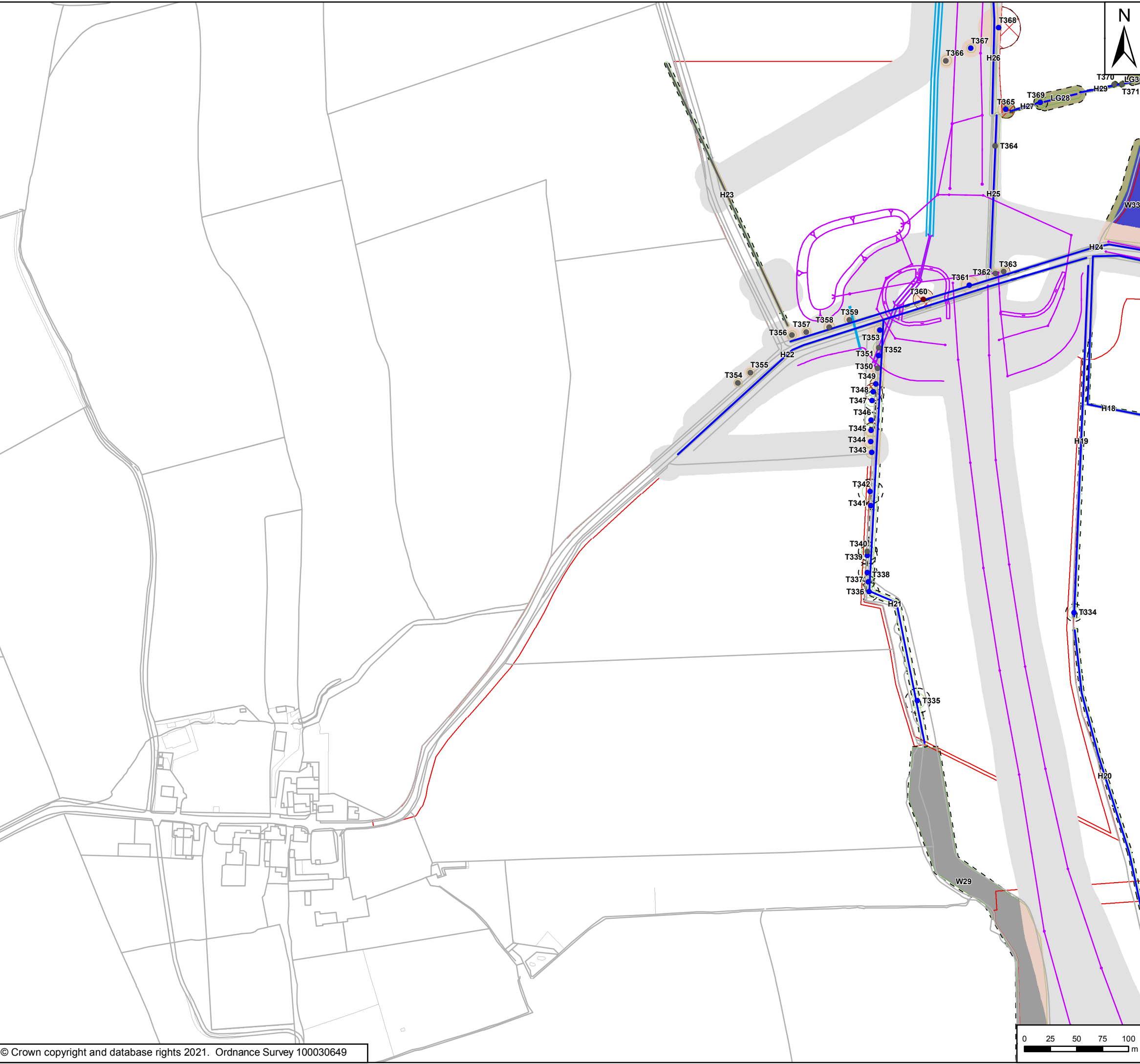
Scale	Drawn	Checked	Approved	Authorised
1:3,550	JA	JM	JM	NR
Original Size	Date	Date	Date	Date
A3	31/07/19	31/07/19	31/07/19	31/07/19

Drawing Status: For Information
Suitability: S1

Drawing Number Project HE551459	Originator WSP	Volume EGN	Project Ref. No. 70044137
A2E Location	RP Type	LE Role	2130 Number
			Revision P03



Document Path: \\uk.wspgroup.com\central\data\Projects\7003800x\70038006 - A1 in Northumberland\02 WIP\EIA and flood risk\02 Drawing\Env Statement\ES Figures Rev P03\ARB Figures\Combined_M2E_Tree Protection Plan_PartA.mxd User Name: UKRJM017 Date Saved: 05/01/2021 11:45:59

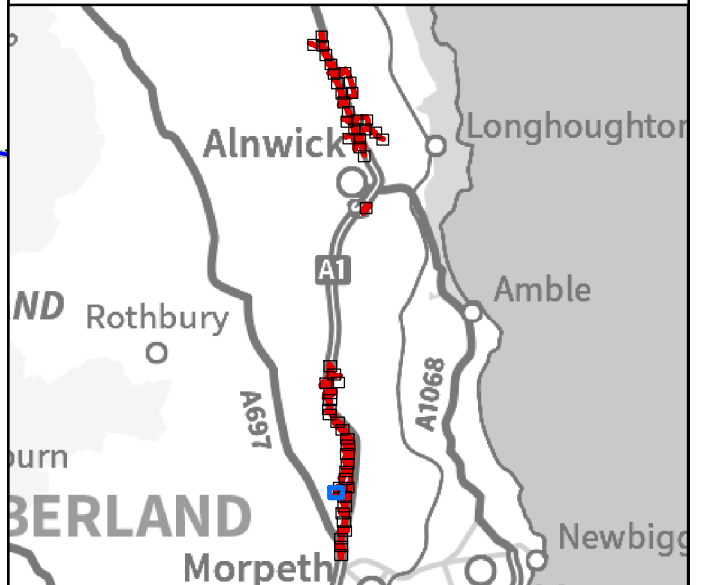


Part A: Morpeth to Felton

- Order Limits
- General arrangement & Drainage + 15m
- Tree Preservation Order/Conservation Area
- Dukes Bank Ancient Woodland
- Root Loss
- Crown
- Drainage
- General Arrangement
- Watercourse
- Trees Lost
- Root Protection Area

Tree Category

- A
- B
- C
- U



P04	05/01/21	Composite Issue Part A and Part B	RM	CT	CT
P03	11/02/20	Third Issue	GH	CP	JM
P02	13/12/19	Second Issue	GH	JM	KS
P01	31/07/19	First Issue	JA	JM	KS
Rev	Date	Description	By	Chk'd	App'd

Client

Project Title: A1 in Northumberland: Morpeth to Ellingham

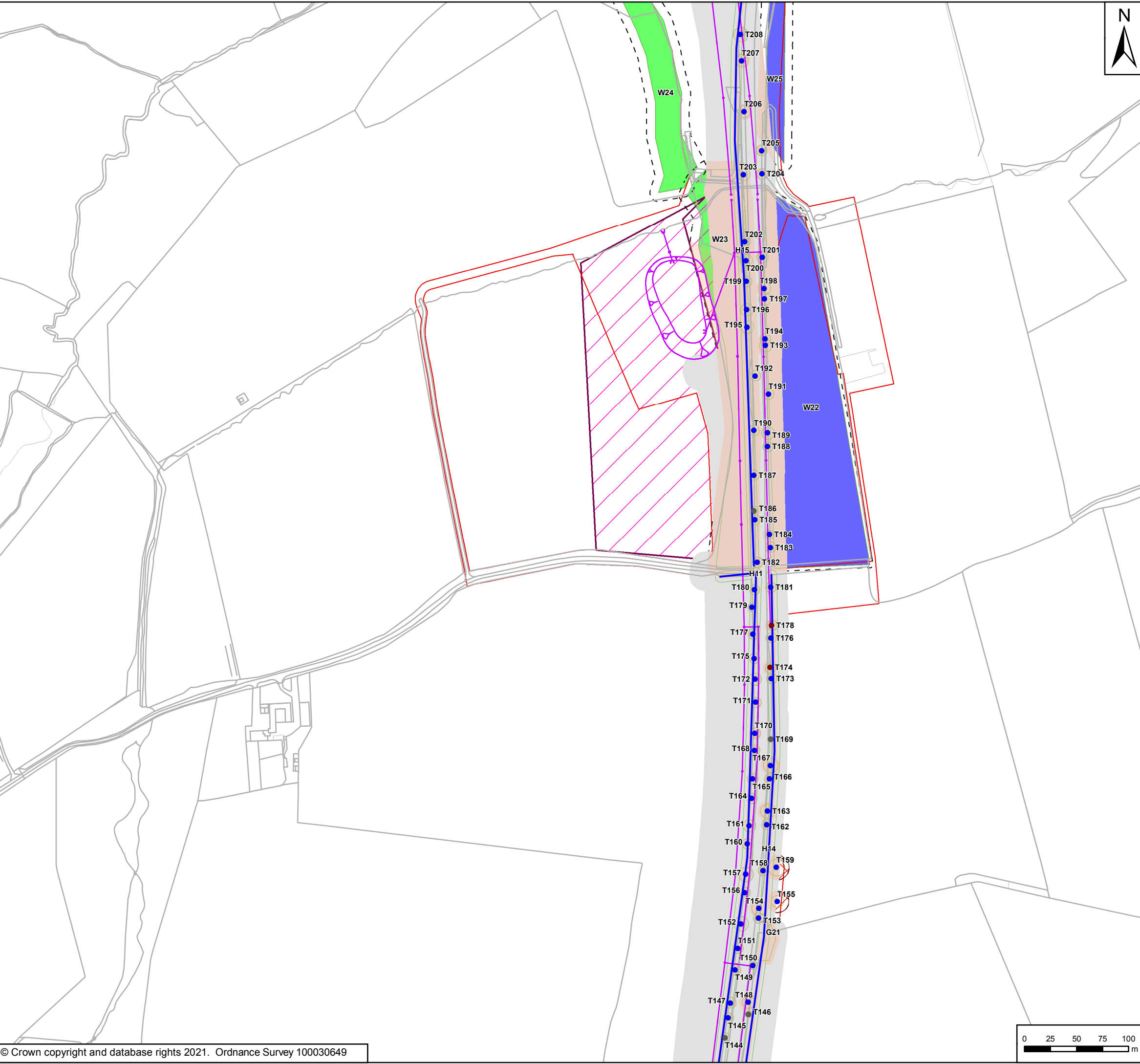
Drawing Title: Tree Protection Plan
Page 46 of 52

Scale	1:3,550	Drawn	JA	Checked	JM	Approved	JM	Authorised	NR
Original Size	A3	Date	31/07/19	Date	31/07/19	Date	31/07/19	Date	31/07/19

Drawing Status: For Information
Suitability: S1

Drawing Number	HE551459	Originator	WSP	Volume	EGN	Project Ref. No.	70044137	
Location	A2E	Type	RP	Role	LE	Number	2130	
							Revision	P03



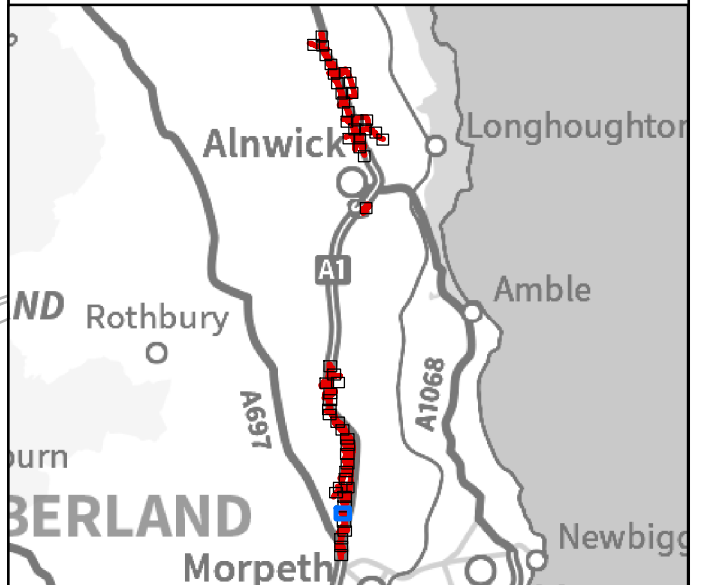


Part A: Morpeth to Felton

- Order Limits
- General arrangement & Drainage + 15m
- Tree Preservation Order/Conservation Area
- Dukes Bank Ancient Woodland
- Root Loss
- Crown
- Drainage
- General Arrangement
- Watercourse
- Trees Lost
- Root Protection Area

Tree Category

- A
- B
- C
- U



Rev	Date	Description	By	Chk'd	App'd
P04	05/01/21	Composite Issue Part A and Part B	RM	CT	CT
P03	11/02/20	Third Issue	GH	CP	JM
P02	13/12/19	Second Issue	GH	JM	KS
P01	31/07/19	First Issue	JA	JM	KS

Client

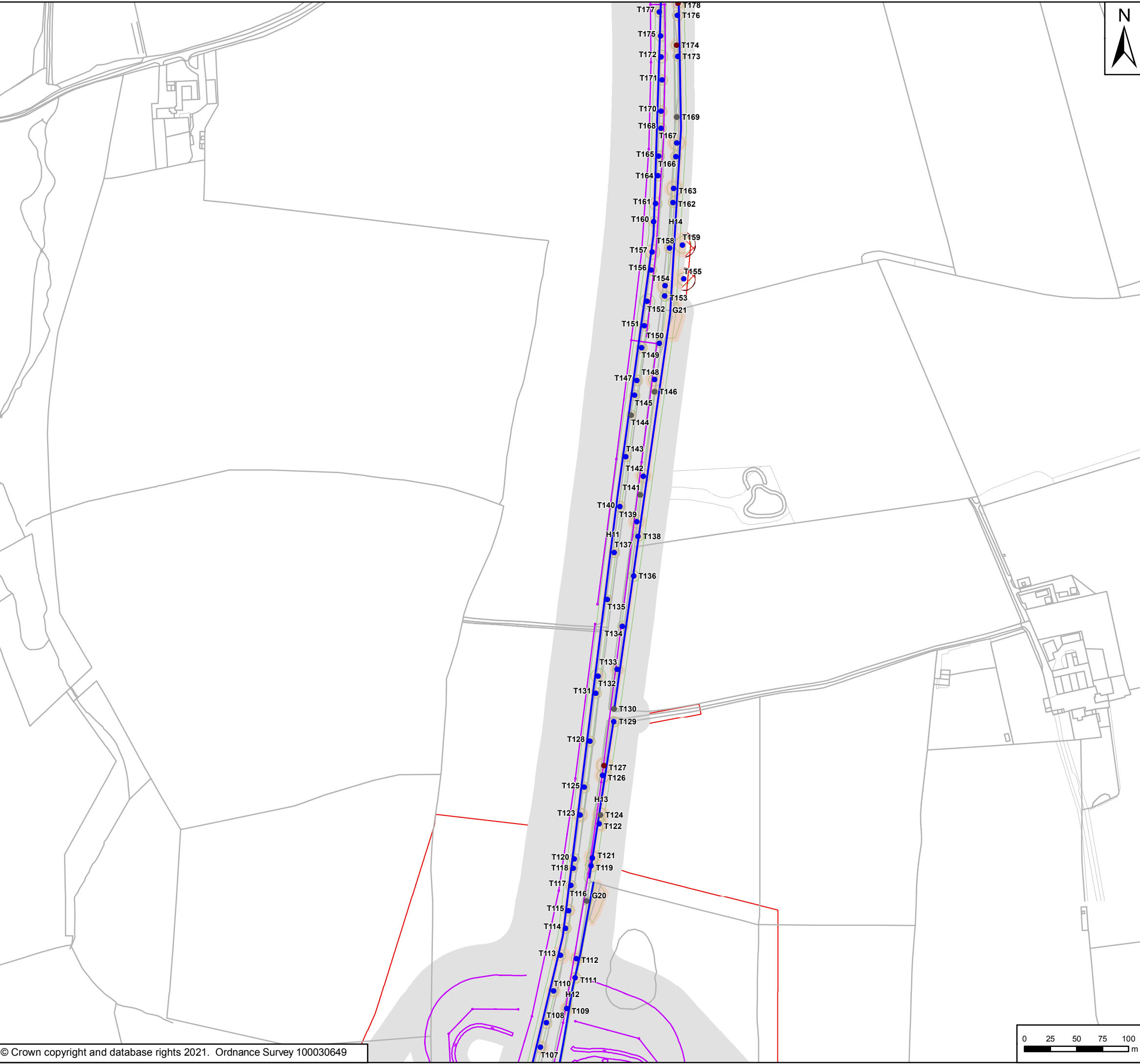
Project Title: A1 in Northumberland: Morpeth to Ellingham

Drawing Title: Tree Protection Plan
Page 47 of 52

Scale	Drawn	Checked	Approved	Authorised
1:3,550	JA	JM	JM	NR
Original Size	Date	Date	Date	Date
A3	31/07/19	31/07/19	31/07/19	31/07/19

Drawing Status: For Information
Suitability: S1

Drawing Number Project HE551459	Originator WSP	Volume EGN	Project Ref. No. 70044137
A2E Location	RP Type	LE Role	2130 Number
			Revision P03

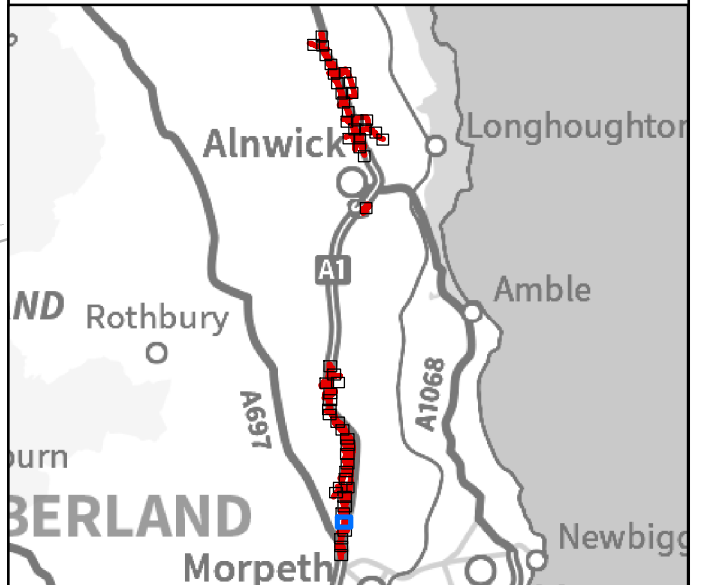


Part A: Morpeth to Felton

- Order Limits
- General arrangement & Drainage + 15m
- Tree Preservation Order/Conservation Area
- Dukes Bank Ancient Woodland
- Root Loss
- Crown
- Drainage
- General Arrangement
- Watercourse
- Trees Lost
- Root Protection Area

Tree Category

- A
- B
- C
- U



Rev	Date	Description	By	Chk'd	App'd
P04	05/01/21	Composite Issue Part A and Part B	RM	CT	CT
P03	11/02/20	Third Issue	GH	CP	JM
P02	13/12/19	Second Issue	GH	JM	KS
P01	31/07/19	First Issue	JA	JM	KS

Client

Project Title: **A1 in Northumberland: Morpeth to Ellingham**

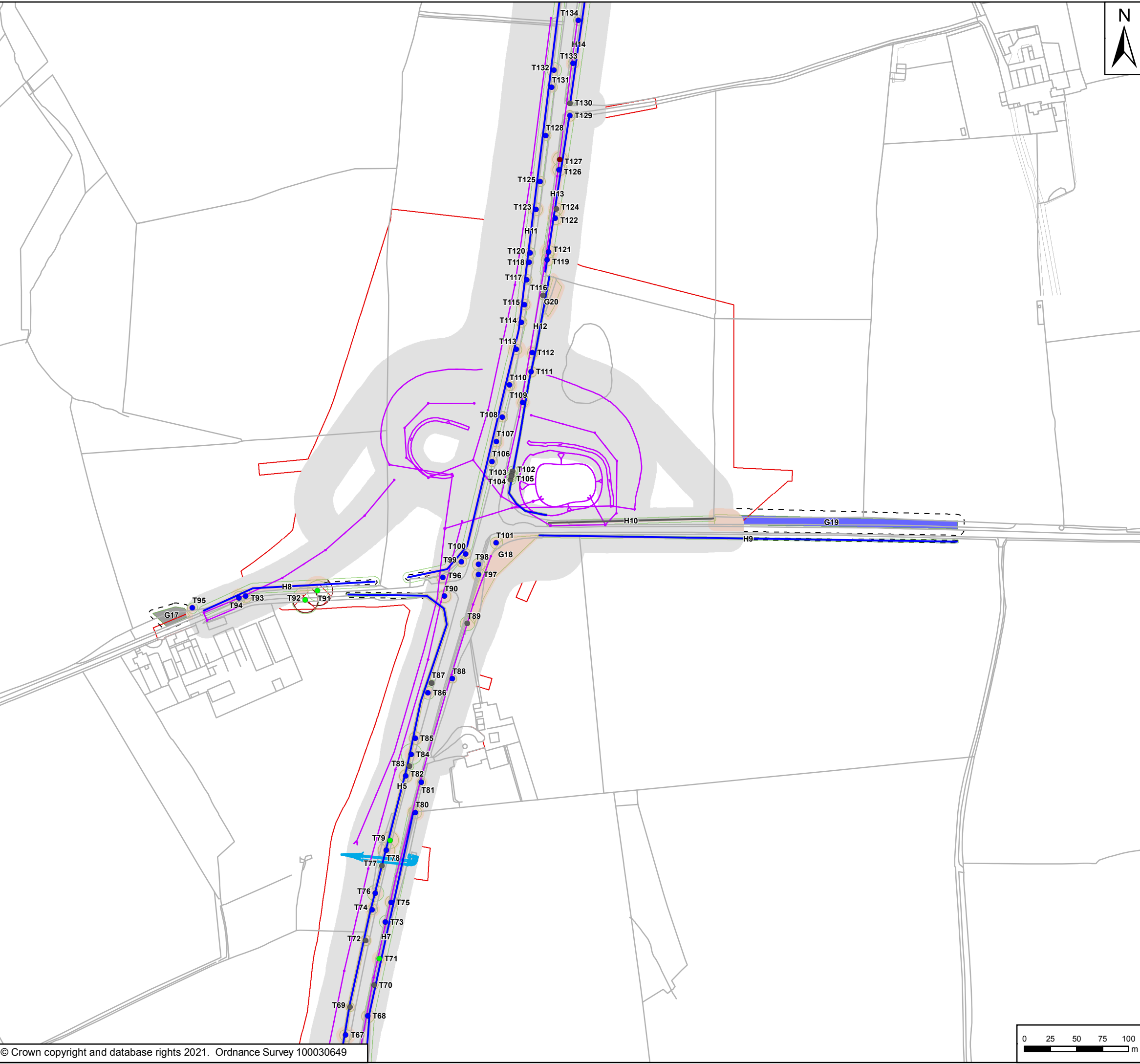
Drawing Title: **Tree Protection Plan
Page 48 of 52**

Scale	Drawn	Checked	Approved	Authorised
1:3,550	JA	JM	JM	NR
Original Size	Date	Date	Date	Date
A3	31/07/19	31/07/19	31/07/19	31/07/19

Drawing Status: **For Information** Suitability: **S1**

Drawing Number Project HE551459	Originator WSP	Volume EGN	Project Ref. No. 70044137
A2E Location	RP Type	LE Role	2130 Number
			Revision P03



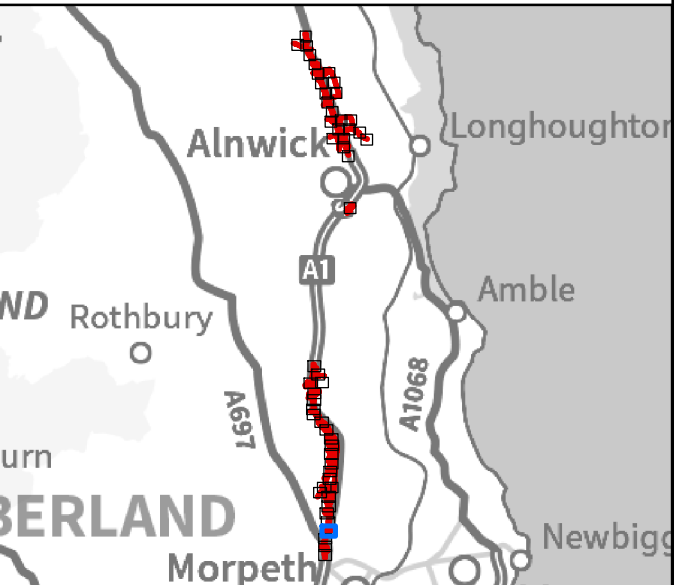


Part A: Morpeth to Felton

- Order Limits
- General arrangement & Drainage + 15m
- Tree Preservation Order/Conservation Area
- Dukes Bank Ancient Woodland
- Root Loss
- Crown
- Drainage
- General Arrangement
- Watercourse
- Trees Lost
- Root Protection Area

Tree Category

- A
- B
- C
- U



Rev	Date	Description	By	Chk'd	App'd
P04	05/01/21	Composite Issue Part A and Part B	RM	CT	CT
P03	11/02/20	Third Issue	GH	CP	JM
P02	13/12/19	Second Issue	GH	JM	KS
P01	31/07/19	First Issue	JA	JM	KS

Client

Project Title: A1 in Northumberland: Morpeth to Ellingham

Drawing Title: Tree Protection Plan
Page 49 of 52

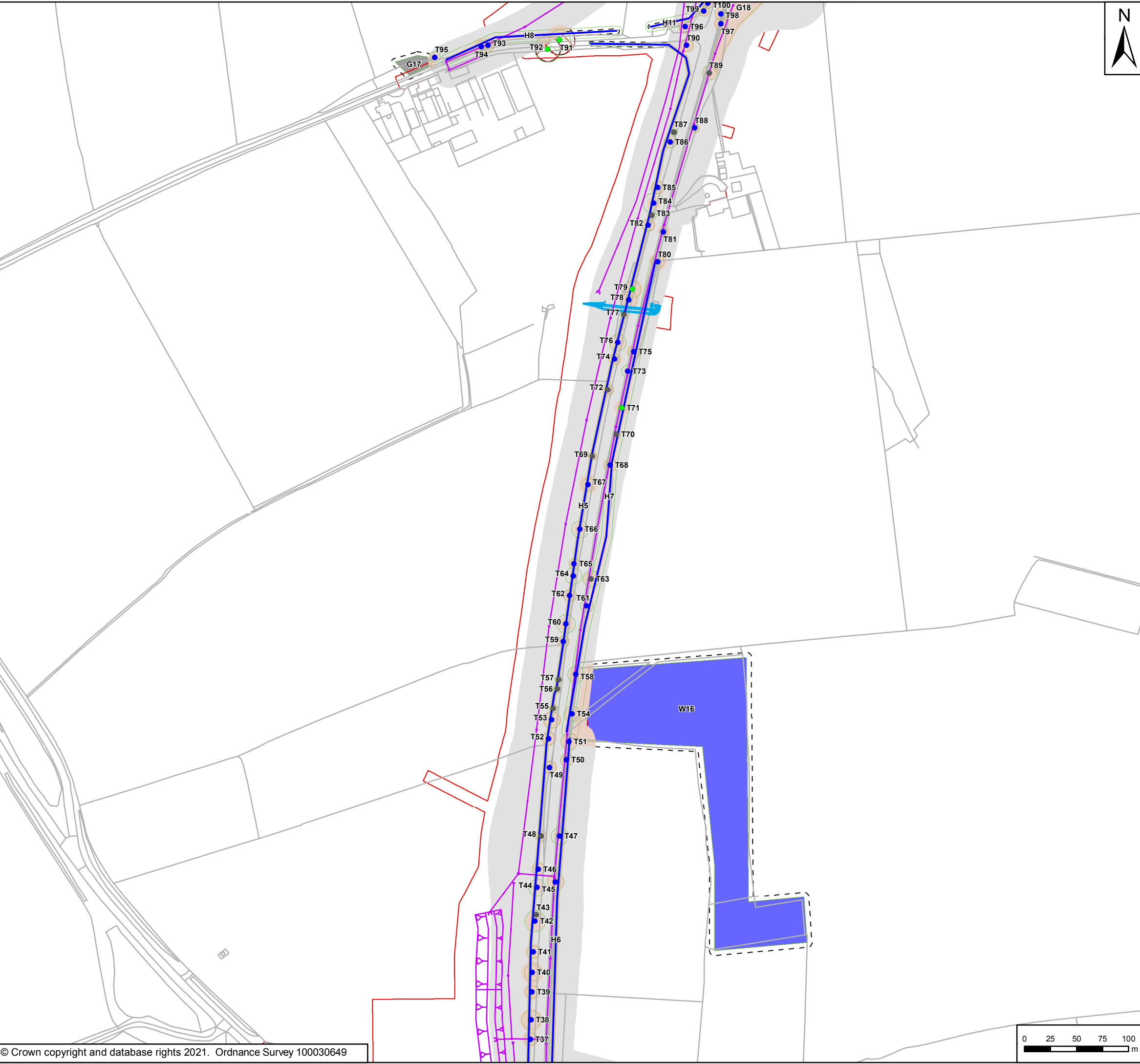
Scale	Drawn	Checked	Approved	Authorised
1:3,550	JA	JM	JM	NR
Original Size	Date	Date	Date	Date
A3	31/07/19	31/07/19	31/07/19	31/07/19

Drawing Status: For Information
Suitability: S1

Drawing Number Project HE551459	Originator WSP	Volume EGN	Project Ref. No. 70044137
A2E Location	RP Type	LE Role	2130 Number
			Revision P03



Document Path: \\uk.wspgroup.com\central\data\Projects\7003800x\70038006 - A1 in Northumberland\02 WIP\EIA and flood risk\02 Drawing\Env Statement\ES Figures\Rev P03\ARB Figures\Combined_M2E_Tree Protection Plan_PartA.mxd User Name: UKRJM017 Date Saved: 05/01/2021 11:45:59

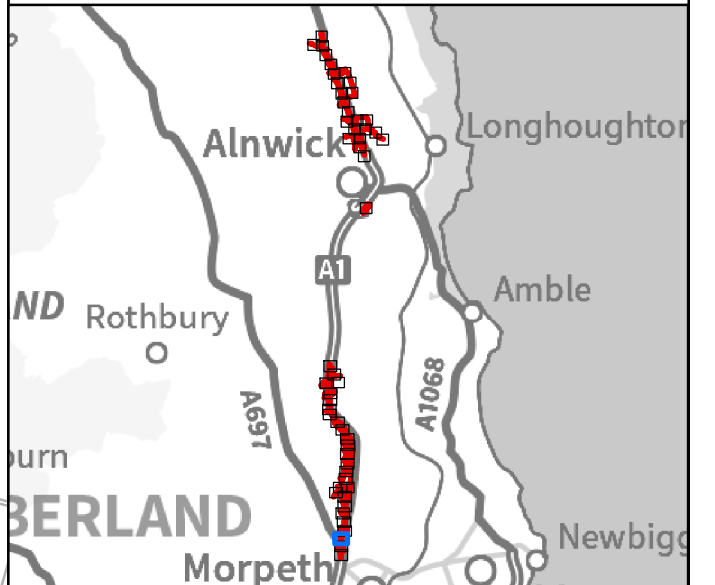


Part A: Morpeth to Felton

- Order Limits
- General arrangement & Drainage + 15m
- Tree Preservation Order/Conservation Area
- Dukes Bank Ancient Woodland
- Root Loss
- Crown
- Drainage
- General Arrangement
- Watercourse
- Trees Lost
- Root Protection Area

Tree Category

- A
- B
- C
- U



Rev	Date	Description	By	Chk'd	App'd
P04	05/01/21	Composite Issue Part A and Part B	RM	CT	CT
P03	11/02/20	Third Issue	GH	CP	JM
P02	13/12/19	Second Issue	GH	JM	KS
P01	31/07/19	First Issue	JA	JM	KS

Client

Project Title: A1 in Northumberland: Morpeth to Ellingham

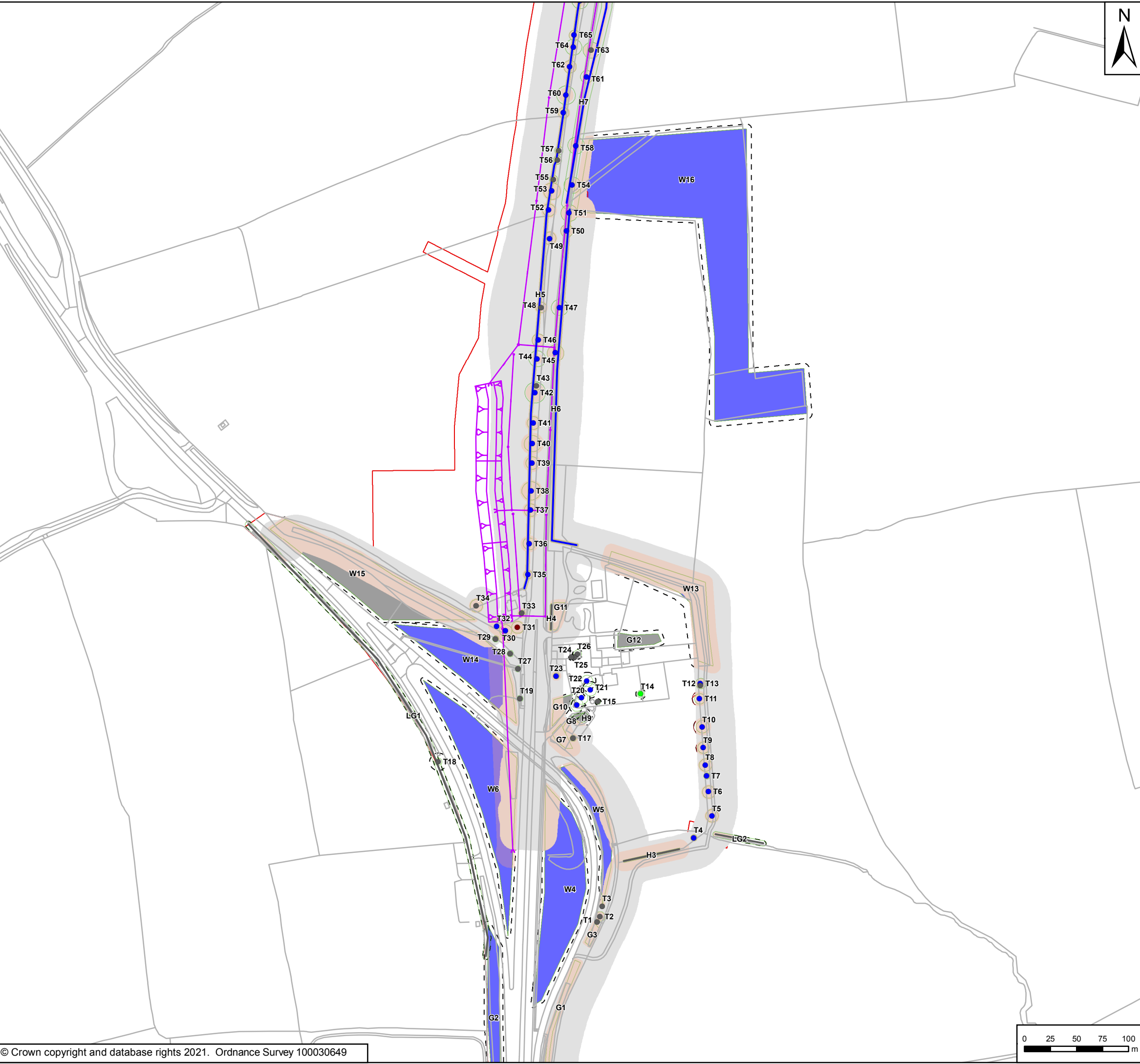
Drawing Title: Tree Protection Plan
Page 50 of 52

Scale	Drawn	Checked	Approved	Authorised
1:3,550	JA	JM	JM	NR
Original Size	Date	Date	Date	Date
A3	31/07/19	31/07/19	31/07/19	31/07/19

Drawing Status: For Information
Suitability: S1

Drawing Number	Project	Originator	Volume	Project Ref. No.
HE551459		WSP	EGN	70044137
Location	Type	Role	Number	Revision
A2E	RP	LE	2130	P03



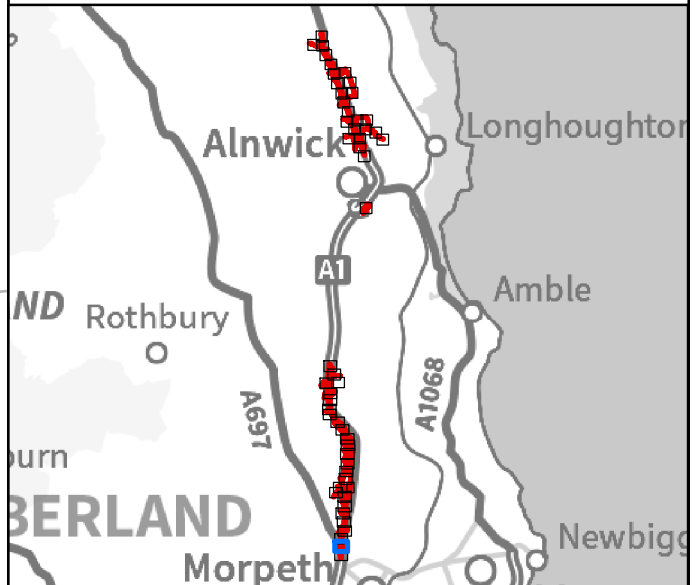


Part A: Morpeth to Felton

- Order Limits
- General arrangement & Drainage + 15m
- Tree Preservation Order/Conservation Area
- Dukes Bank Ancient Woodland
- Root Loss
- Crown
- Drainage
- General Arrangement
- Watercourse
- Trees Lost
- Root Protection Area

Tree Category

- A
- B
- C
- U



P04	05/01/21	Composite Issue Part A and Part B	RM	CT	CT
P03	11/02/20	Third Issue	GH	CP	JM
P02	13/12/19	Second Issue	GH	JM	KS
P01	31/07/19	First Issue	JA	JM	KS
Rev	Date	Description	By	Chk'd	App'd

Client

Project Title: A1 in Northumberland: Morpeth to Ellingham

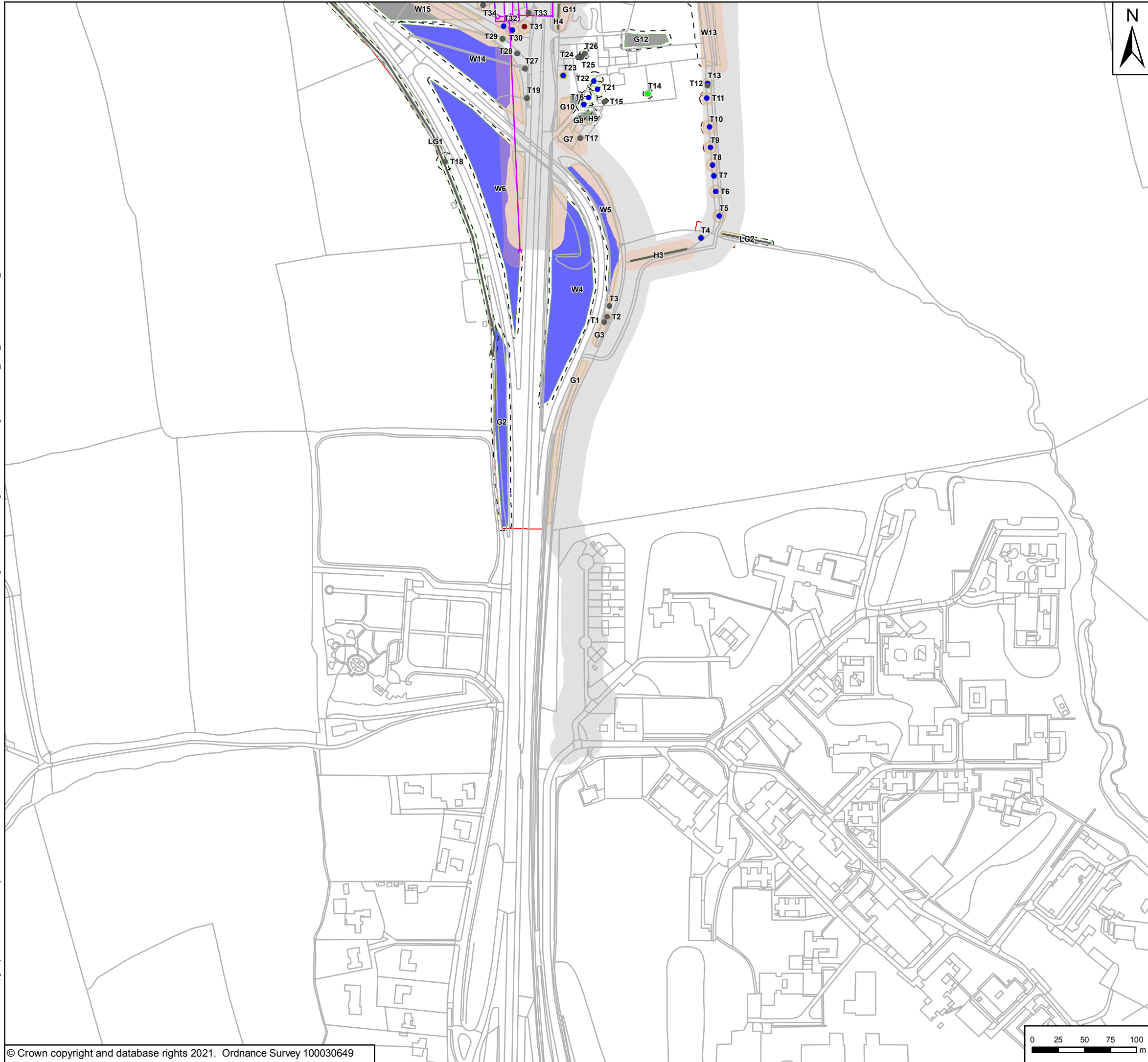
Drawing Title: Tree Protection Plan
Page 51 of 52

Scale	1:3,550	Drawn	JA	Checked	JM	Approved	JM	Authorised	NR
Original Size	A3	Date	31/07/19	Date	31/07/19	Date	31/07/19	Date	31/07/19

Drawing Status: For Information
Suitability: S1

Drawing Number	HE551459	Originator	WSP	Volume	EGN	Project Ref. No.	70044137	
Location	A2E	Type	RP	Role	LE	Number	2130	
							Revision	P03



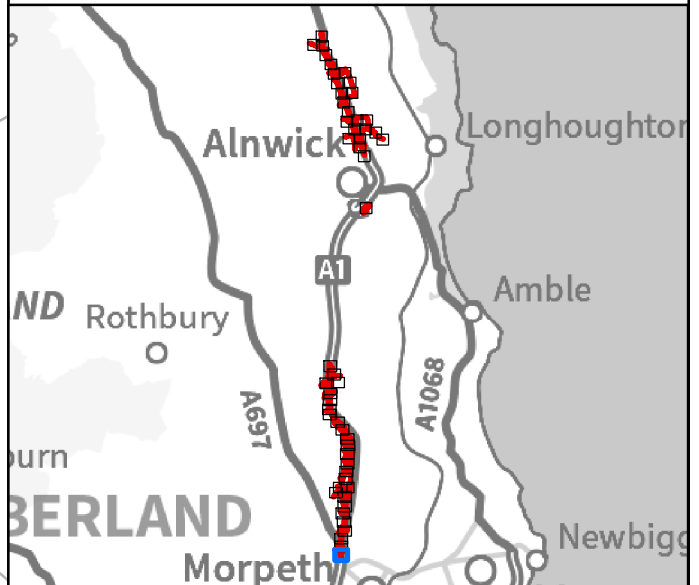


Part A: Morpeth to Felton

- Order Limits
- General arrangement & Drainage + 15m
- Tree Preservation Order/Conservation Area
- Dukes Bank Ancient Woodland
- Root Loss
- Crown
- Drainage
- General Arrangement
- Watercourse
- Trees Lost
- Root Protection Area

Tree Category

- A
- B
- C
- U



Rev	Date	Description	By	Chk'd	App'd
P04	05/01/21	Composite Issue Part A and Part B	RM	CT	CT
P03	11/02/20	Third Issue	GH	CP	JM
P02	13/12/19	Second Issue	GH	JM	KS
P01	31/07/19	First Issue	JA	JM	KS

Client

Project Title: **A1 in Northumberland: Morpeth to Ellingham**

Drawing Title: **Tree Protection Plan
Page 52 of 52**

Scale	Drawn	Checked	Approved	Authorised
1:3,550	JA	JM	JM	NR
Original Size	Date	Date	Date	Date
A3	31/07/19	31/07/19	31/07/19	31/07/19

Drawing Status: **For Information** Suitability: **S1**

Drawing Number Project HE551459	Originator WSP	Volume EGN	Project Ref. No. 70044137
A2E Location	RP Type	LE Role	Revision P03
	2130 Number		



© Crown copyright 2021.

You may re-use this information (not including logos) free of charge in any format or medium, under the terms of the Open Government Licence. To view this licence:

visit www.nationalarchives.gov.uk/doc/open-government-licence/

write to the **Information Policy Team, The National Archives,**

Kew, London TW9 4DU, or email

psi@nationalarchives.gsi.gov.uk.

This document is also available on our website at www.gov.uk/highways

If you have any enquiries about this document
A1inNorthumberland@highwaysengland.co.uk

or call **0300 470 4580***.