

A1 in Northumberland: Morpeth to Ellingham

Scheme Number: TR010059

AQ.3 Monitoring (Part A and B)

AFPF Regulation Rule 8(1)(b)

Planning Act 2008

Infrastructure Planning (Prescribed Forms and Procedure)

Regulations 2009

Infrastructure Planning

Planning Act 2008

**The Infrastructure Planning
(Applications: Prescribed Forms
and Procedure) Regulations 2009**

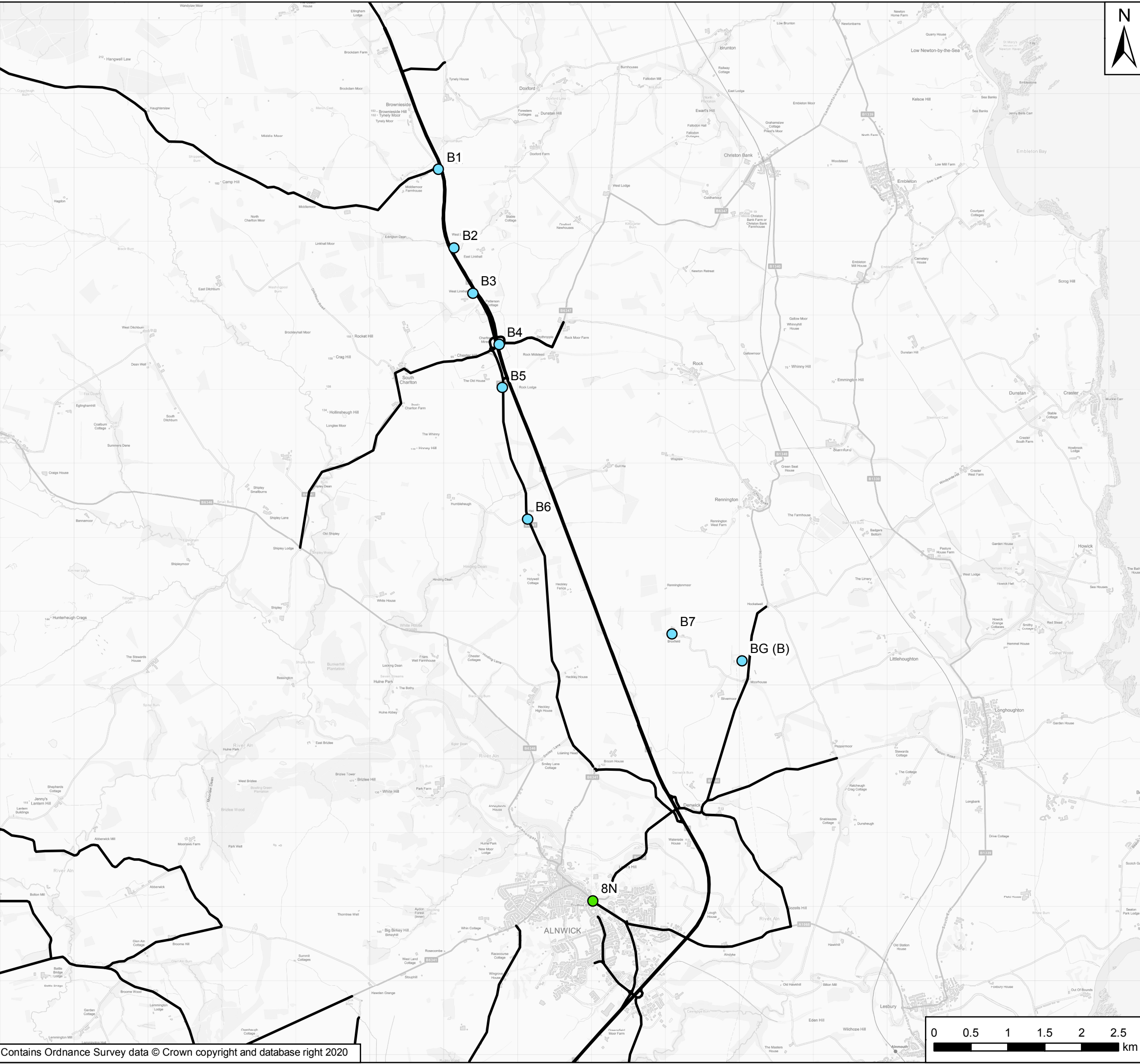
**The A1 in Northumberland: Morpeth to
Ellingham**

Development Consent Order 20[xx]

Monitoring (Part A and B)

Regulation Reference:	APFP Regulation Rule 8(1)(b)
Planning Inspectorate Scheme Reference	TR010059
Application Document Reference	TR010059/7.8.25
Author:	A1 in Northumberland: Morpeth to Ellingham Project Team, Highways England

Version	Date	Status of Version
Rev 0	January 2021	Deadline 1



Key

Local Authority NO2 Concentrations 2015

- <20
- 20 - 30
- 30 - 36
- 36 - 40
- 40 - 50
- >50

Highways England NO2 Concentrations 2015

*(Annualised)

- <20
- 20 - 30
- 30 - 36
- 36 - 40
- 40 - 50
- >50

Compliance Risk Road Network NO2 2015

- 0
- <20
- 20 - 30
- 30 - 36
- 36 - 40
- 40 - 50
- >50
- Modelled Links

Rev	Date	Description	By	Chk'd	App'd
P04	Jan 2021	Fourth Issue	SC	SH	BTJ
P03	June 2020	Third Issue	GH	LP	AT
P02	12/07/19	Second Issue	GH	LP	AT
P01	April 2019	First Issue	SC	LP	AT

Client

Project Title: A1 in Northumberland: Morpeth to Ellingham

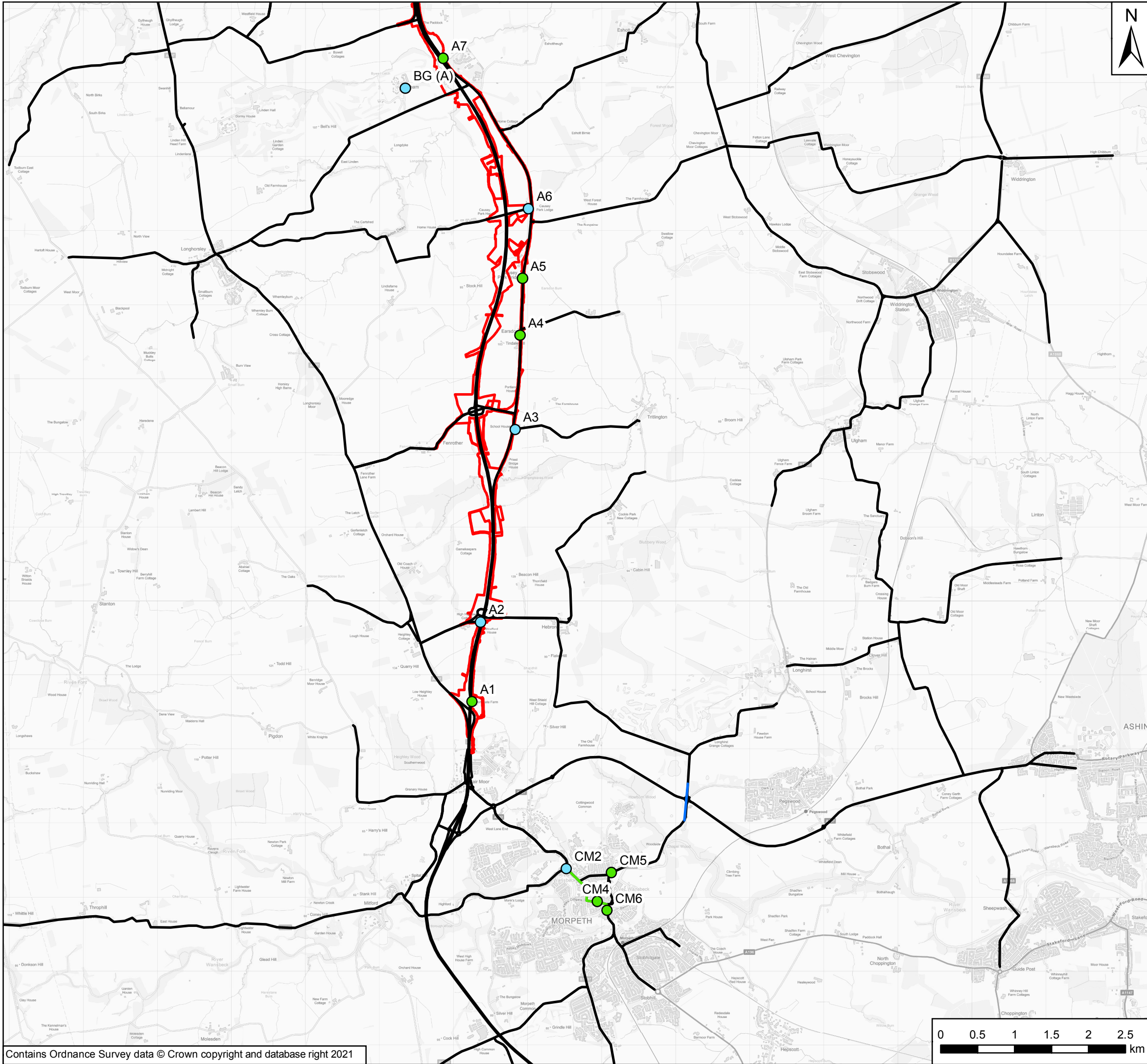
Drawing Title: Figure 5.3 Air Quality Monitoring Page 2 of 3

Scale	Drawn	Checked	Approved	Authorised
1:50,000	SC	SH	BTJ	DM
Original Size	Date	Date	Date	Date
A3	Jan 2021	Jan 2021	Jan 2021	Jan 2021

Drawing Status: For Information Suitability: S1

Drawing Number: HE551459	Project: M2F	Originator: WSP	Volume: 6.5	Project Ref. No: 70044136
Location: RP	Type: LE	Role: 1942	Number: P04	Revision: P04





Key

- Part A Order Limits
- Areas Excluded from Order Limits

Local Authority NO2 Concentrations 2015

- <20
- 20 - 30
- 30 - 36
- 36 - 40
- 40 - 50
- >50

Highways England NO2 Concentrations 2015
*(Annualised)

- <20
- 20 - 30
- 30 - 36
- 36 - 40
- 40 - 50
- >50

Compliance Risk Road Network NO2 2015

- 0
- <20
- 20 - 30
- 30 - 36
- 36 - 40
- 40 - 50
- >50
- Modelled Links

Rev	Date	Description	By	Chk'd	App'd
P04	Jan 2021	Fourth Issue	SC	SH	BTJ
P03	June 2020	Third Issue	GH	LP	AT
P02	12/07/19	Second Issue	GH	LP	AT
P01	April 2019	First Issue	SC	LP	AT

Client

Project Title
A1 in Northumberland: Morpeth to Ellingham

Drawing Title
Figure 5.3 Air Quality Monitoring
Page 3 of 3

Scale	Drawn	Checked	Approved	Authorised
1:50,000	SC	SH	BTJ	DM

Original Size	Date	Date	Date	Date
A3	Jan 2021	Jan 2021	Jan 2021	Jan 2021

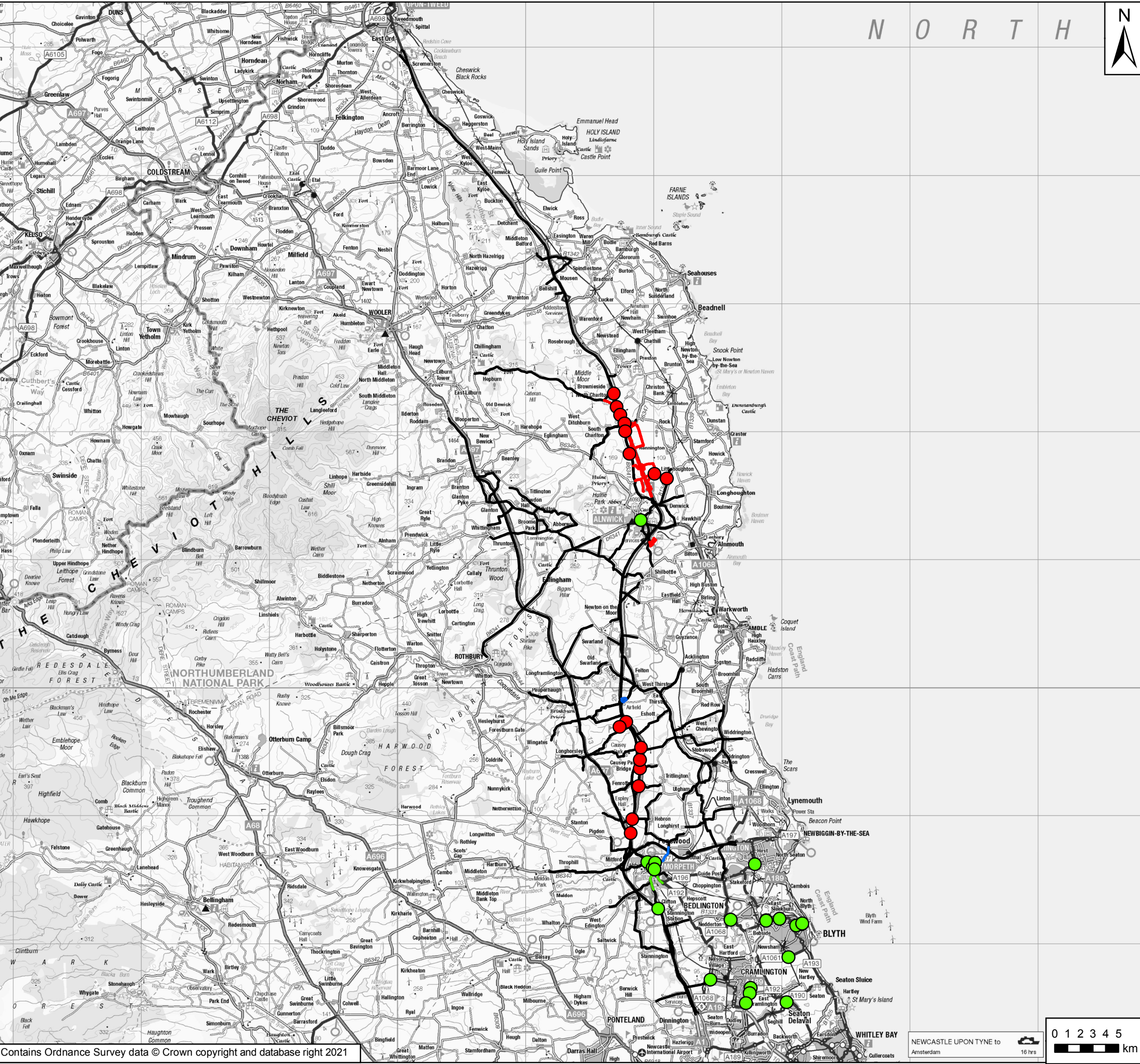
Drawing Status
For Information

Suitability
S1

Drawing Number	Project	Originator	Volume	Project Ref. No.
HE551459	M2F	WSP	6.5	70044136

Location	Type	Role	Number	Revision
M2F	RP	LE	1942	P04

Contains Ordnance Survey data © Crown copyright and database right 2021



N O R T H



Key

- Part B Order Limits
- Main Compound
- Modelled Links
- HE Monitoring
- Local Authority Monitoring

Compliance Risk Road Network NO2 2015

- 0
- <20
- 20 - 30
- 30 - 36
- 36 - 40
- 40 - 50
- >50

P04	Jan 2021	Fourth Issue	SC	SH	BTJ
P03	June 2020	Third Issue	GH	VW	AT
P02	04/12/19	Second Issue	GH	VW	LP
P01	June 2019	First Issue	OB	VW	LP
Rev	Date	Description	By	Chk'd	App'd

Client

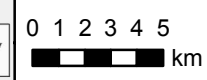
Project Title: A1 in Northumberland: Morpeth to Ellingham

Drawing Title: Figure 5.3 Air Quality Monitoring Page 1 of 3

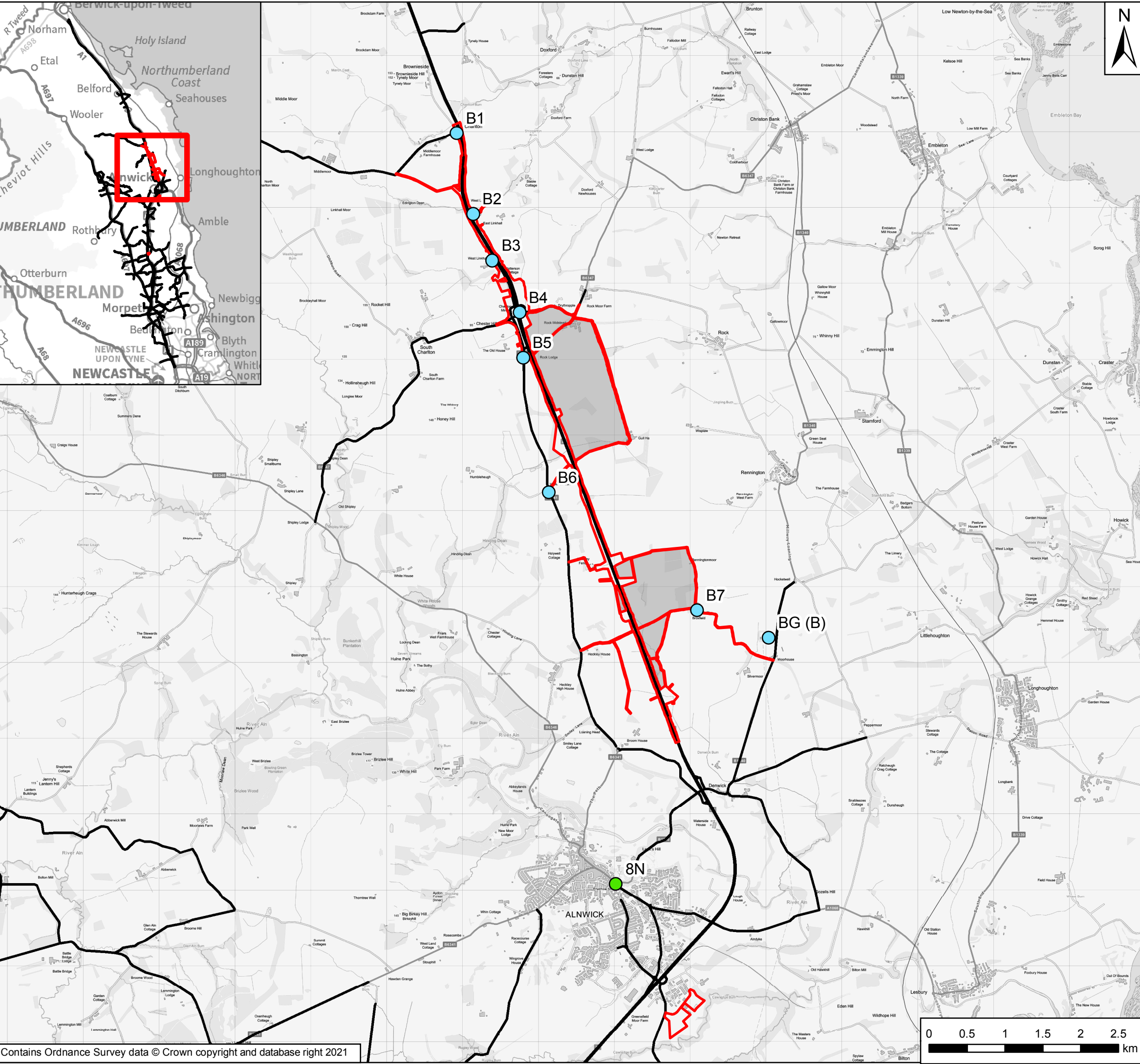
Scale	1:288,278	Drawn	SC	Checked	SH	Approved	BTJ	Authorised	DM
Original Size	A3	Date	Jan 2021	Date	Jan 2021	Date	Jan 2021	Date	Jan 2021

Drawing Status: For Information Suitability: S1

Drawing Number	HE551459	Originator	WSP	Volume	6.6	Project Ref. No.	70044137	
Location	A2E	Type	RP	Role	LE	Number	2130	
							Revision	P04



NEWCASTLE UPON TYNE to Amsterdam 16 hrs



Key

- Part B Order Limits
- Areas Excluded from Order Limits
- Modelled Links

Local Authority NO2 Concentrations 2015

- <20
- 20 - 30
- 30 - 36
- 36 - 40
- 40 - 50
- >50

HE NO2 Concentrations 2015 *(Annualised)

- <20
- 20 - 30
- 30 - 36
- 36 - 40
- 40 - 50
- >50

Compliance Risk Road Network NO2 2015

- 0
- <20
- 20 - 30
- 30 - 36
- 36 - 40
- 40 - 50
- >50

P04	Jan 2021	Fourth Issue	SC	SH	BTJ
P03	June 2020	Third Issue	GH	VW	AT
P02	04/12/19	Second Issue	GH	VW	LP
P01	June 2019	First Issue	OB	VW	LP
Rev	Date	Description	By	Chk'd	App'd

Client

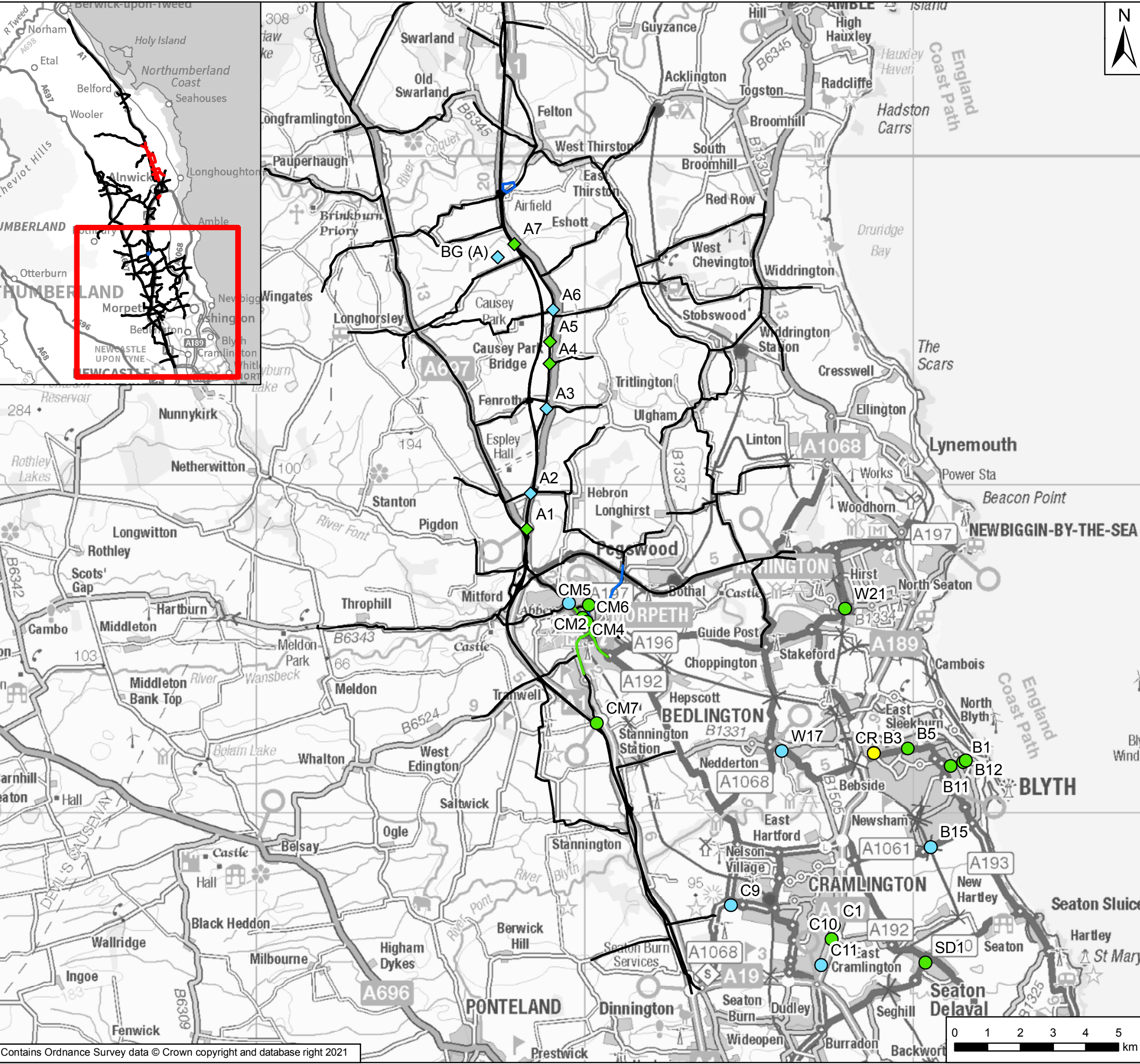
Project Title: A1 in Northumberland: Morpeth to Ellingham

Drawing Title: Figure 5.3 Air Quality Monitoring Page 2 of 3

Scale	1:48,720	Drawn	SC	Checked	SH	Approved	BTJ	Authorised	DM
Original Size	A3	Date	Jan 2021	Date	Jan 2021	Date	Jan 2021	Date	Jan 2021

Drawing Status: For Information Suitability: S1

Drawing Number	HE551459	Originator	WSP	Volume	6.6	Project Ref. No.	70044137
Project	A2E	Type	RP	Role	LE	Number	2130
Location							P04



Key

- Main Compound
- Modelled Links

Local Authority NO2 Concentrations 2015

- <20
- 20 - 30
- 30 - 36
- 36 - 40
- 40 - 50
- >50

HE NO2 Concentrations 2015 *(Annualised)

- <20
- 20 - 30
- 30 - 36
- 36 - 40
- 40 - 50
- >50

Compliance Risk Road Network NO2 2015

- 0
- <20
- 20 - 30
- 30 - 36
- 36 - 40
- 40 - 50
- >50

P04	Jan 2021	Fourth Issue	SC	SH	BTJ
P03	June 2020	Third Issue	GH	VW	KS
P02	04/12/19	Second Issue	GH	VW	LP
P01	June 2019	First Issue	OB	VW	LP
Rev	Date	Description	By	Chk'd	App'd



Project Title: A1 in Northumberland: Morpeth to Ellingham

Drawing Title: Figure 5.3 Air Quality Monitoring Page 3 of 3

Scale	1:112,547	Drawn	SC	Checked	SH	Approved	BTJ	Authorised	DM
Original Size	A3	Date	Jan 2021	Date	Jan 2021	Date	Jan 2021	Date	Jan 2021

Drawing Status: For Information Suitability: S1

Drawing Number	HE551459	Originator	WSP	Volume	6.6	Project Ref. No.	70044137	
Location	A2E	Type	RP	Role	LE	Number	2130	
							Revision	P04

© Crown copyright 2021.

You may re-use this information (not including logos) free of charge in any format or medium, under the terms of the Open Government Licence. To view this licence:

visit www.nationalarchives.gov.uk/doc/open-government-licence/

write to the **Information Policy Team, The National Archives, Kew, London TW9 4DU**, or email

psi@nationalarchives.gsi.gov.uk.

This document is also available on our website at www.gov.uk/highways

If you have any enquiries about this document
A1inNorthumberland@highwaysengland.co.uk
or call **0300 470 4580***.