

A1 in Northumberland: Morpeth to Ellingham

Scheme Number: TR010041

6.6 Environmental Statement – Figure 9.15 Defra Landscape Scale Effect Surveys

Part B

APFP Regulation 5(2)(a)

Planning Act 2008

Infrastructure Planning (Applications: Prescribed
Forms and Procedure) Regulations 2009

June 2020

Infrastructure Planning

Planning Act 2008

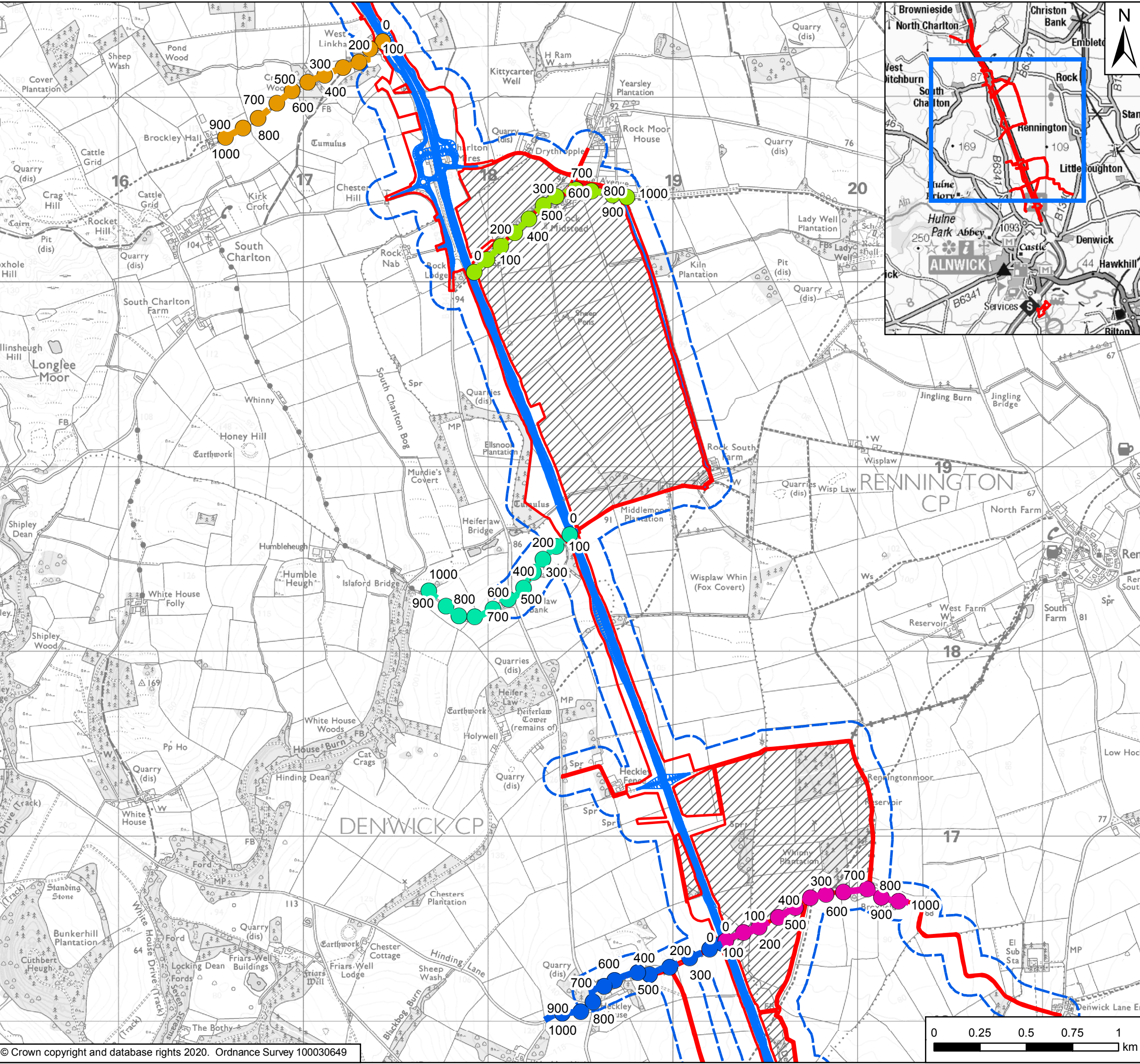
The Infrastructure Planning (Applications: Prescribed Forms and Procedure) Regulations 2009

The A1 in Northumberland: Morpeth to Ellingham Development Consent Order 20[xx]

Environmental Statement – Figures

Regulation Reference:	APFP Regulation 5(2)(a)
Planning Inspectorate Scheme Reference	TR010041
Application Document Reference	TR010041/APP/6.6
Author:	A1 in Northumberland: Morpeth to Ellingham Project Team, Highways England

Version	Date	Status of Version
Rev 0	June 2020	Application Issue



Key

- Order Limits
- Areas Excluded from Order Limits
- General Arrangement
- 100m Study Area

DEFRA Transect Route

- 1 and 6
- 2 and 7
- 3 and 8
- 4 and 9
- 5 and 10

DEFRA Transect Route - Stopping Points

- 1 and 6
- 2 and 7
- 3 and 8
- 4 and 9
- 5 and 10

Rev	Date	Description	By	Chk'd	App'd
P04	June 2020	Fourth Issue	JR	SP	DC
P03	14/02/20	Third Issue	JR	SP	DC
P02	29/11/19	Second Issue	JR	SP	DC
P01	02/10/19	First Issue	JR	SP	DC

Client

Project Title: A1 in Northumberland: Morpeth to Ellingham

Drawing Title: Figure 9.15 Defra Landscape Scale Effect Surveys Page 1 of 6

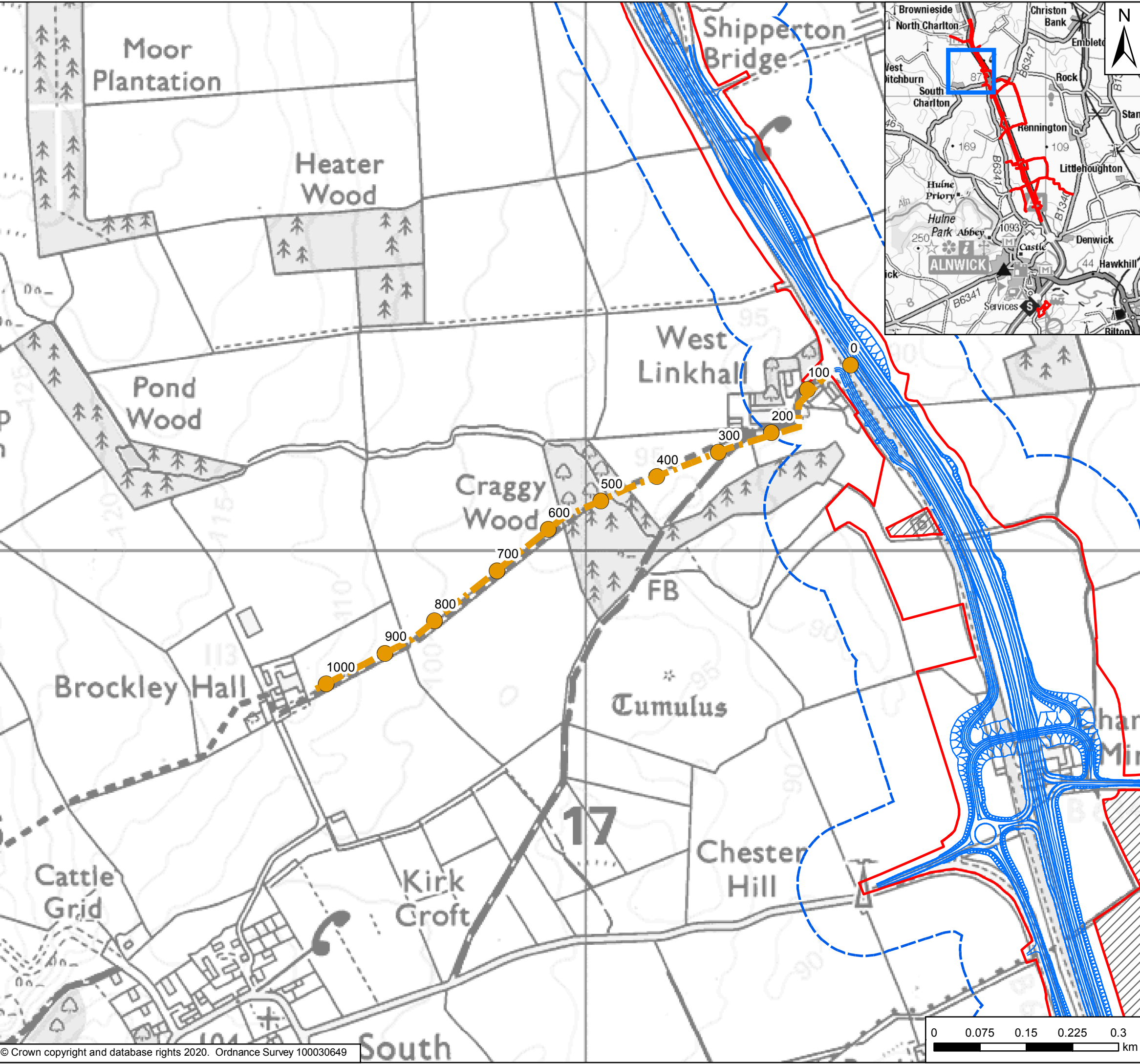
Scale	Drawn	Checked	Approved	Authorised
1:20,000	JR	SP	DC	DM

Original Size	Date	Date	Date	Date
A3	06/11/19	06/11/19	06/11/19	02/10/18

Drawing Status: For Information			Suitability: S1
Drawing Number: HE551459	Originator: WSP	Volume: 6.6	Project Ref. No: 70044137
A2E Location	RP Type	LE Role	2130 Number
			Revision: P04



Document Path: \\uk.wspgroup.com\central\data\Projects\70044137 - CDF RIP A1 in Northumberland S3&4 A2E02 WPIEC Ecology\GIS\Wkd\Bat Figures\Update - 06032020 - P23\Figure 9.15 - Defra Landscape Scale Effect Surveys - P23a.mxd User Name: UKRJM017



Key

- Order Limits
- Areas Excluded from Order Limits
- General Arrangement
- 100m Study Area

DEFRA Transect Route

- 1 and 6

DEFRA Transect Route - Stopping Points

- 1 and 6


P04	June 2020	Fourth Issue	JR	SP	DC
P03	14/02/20	Third Issue	JR	SP	DC
P02	29/11/19	Second Issue	JR	SP	DC
P01	02/10/19	First Issue	JR	SP	DC
Rev	Date	Description	By	Chk'd	App'd

Client

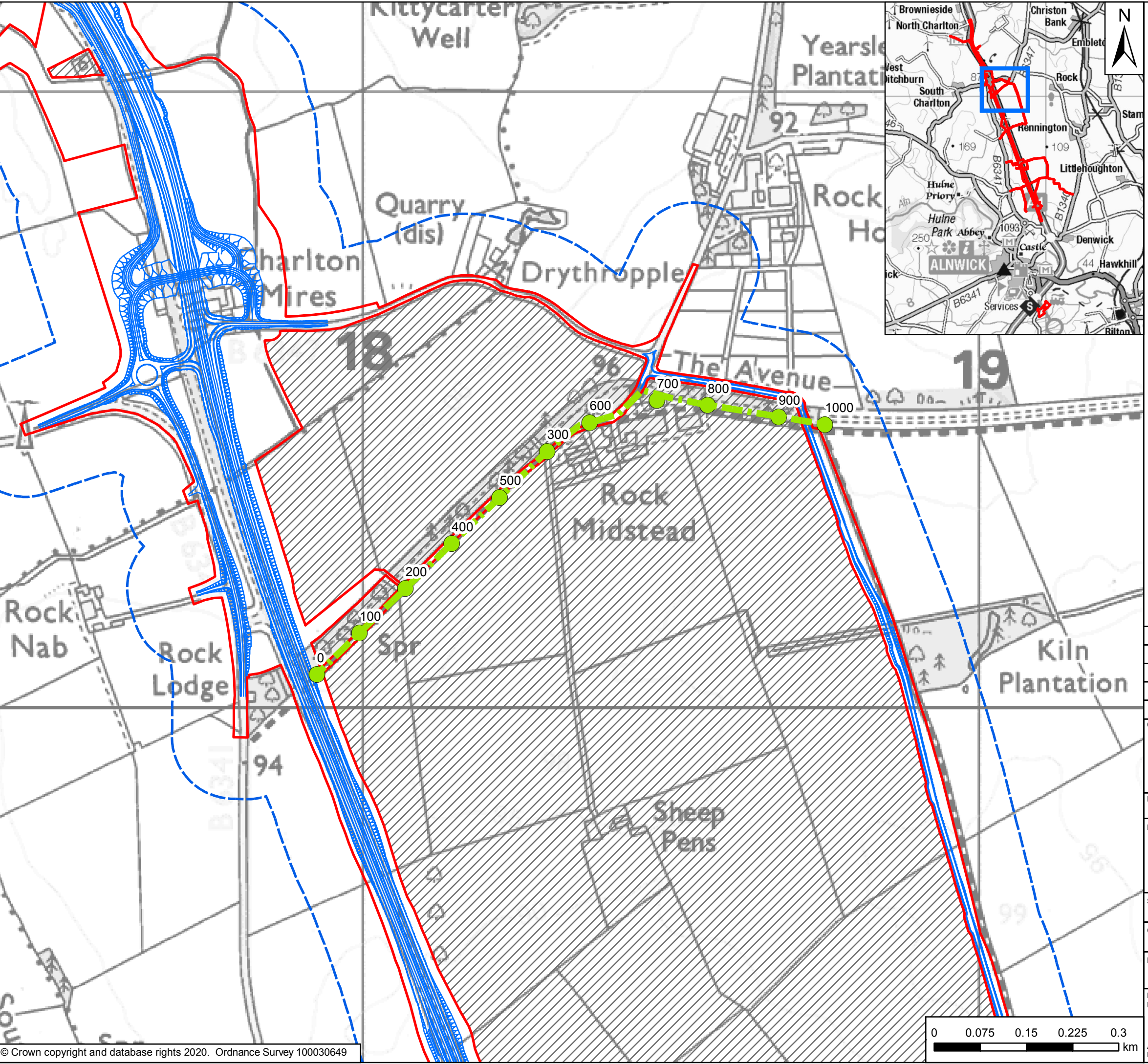
Project Title: A1 in Northumberland: Morpeth to Ellingham

Drawing Title: Figure 9.15 Defra Landscape Scale Effect Surveys Page 2 of 6

Scale	1:6,000	Drawn	JR	Checked	SP	Approved	DC	Authorised	DM
Original Size	A3	Date	06/11/19	Date	06/11/19	Date	06/11/19	Date	02/10/18
Drawing Status	For Information							Suitability	S1
Drawing Number	HE551459	Project	WSP	Originator	RP	Volume	6.6	Project Ref. No.	70044137
Location	A2E	Type	LE	Role	2130	Number		Revision	P04



Document Path: \\uk.wspgroup.com\central_data\Projects\700441\A2E02 WPI\EC Ecology\GIS\Map\Bat Figures\Update - 06032020 - P23\Figure 9.15 - Defra Landscape Scale Effect Surveys - P23.mxd User Name: UKRJM017



Key

- Order Limits
- Areas Excluded from Order Limits
- General Arrangement
- 100m Study Area

DEFRA Transect Route

- 2 and 7

DEFRA Transect Route - Stopping Points

- 2 and 7

P04	June 2020	Fourth Issue	JR	SP	DC
P03	14/02/20	Third Issue	JR	SP	DC
P02	29/11/19	Second Issue	JR	SP	DC
P01	02/10/19	First Issue	JR	SP	DC
Rev	Date	Description	By	Chk'd	App'd

Client

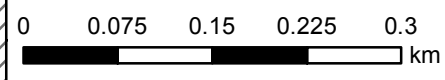
Project Title: A1 in Northumberland: Morpeth to Ellingham

Drawing Title: Figure 9.15 Defra Landscape Scale Effect Surveys Page 3 of 6

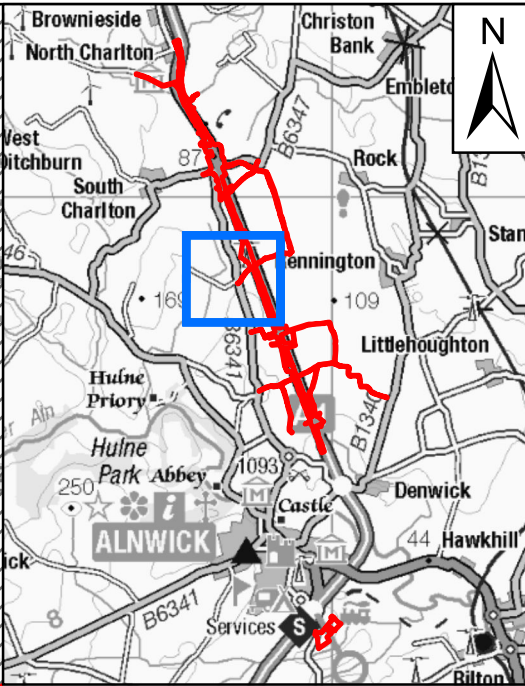
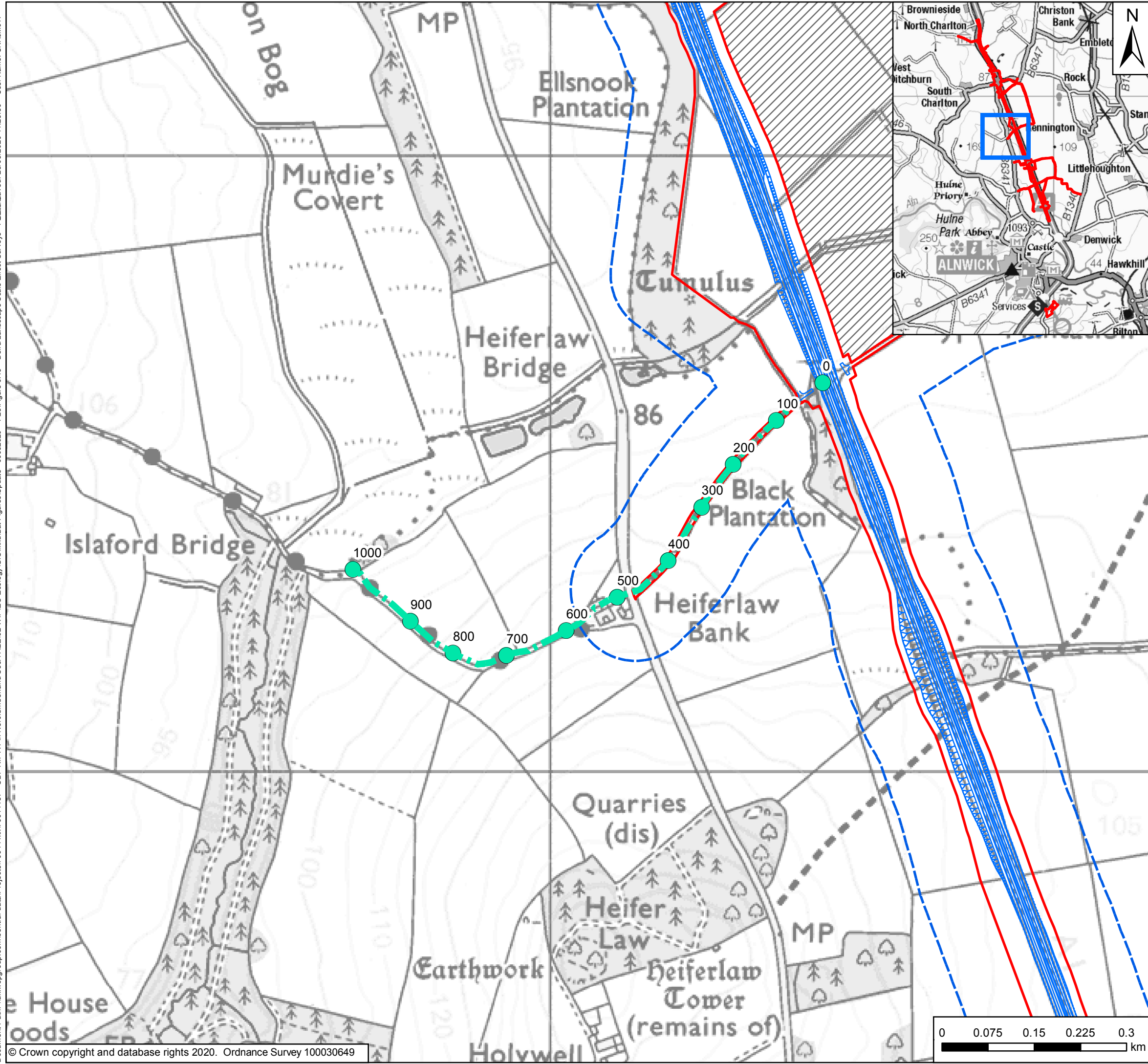
Scale	1:6,000	Drawn	JR	Checked	SP	Approved	DC	Authorised	DM
Original Size	A3	Date	06/11/19	Date	06/11/19	Date	06/11/19	Date	02/10/18

Drawing Status: For Information Suitability: S1

Drawing Number	HE551459	Originator	WSP	Volume	6.6	Project Ref. No.	70044137	
Project	A2E	Type	RP	Role	LE	Number	2130	
							Revision	P04



Document Path: \\uk.wspgroup.com\central\data\Projects\700441\1\70044137 - CDF RIP A1 in Northumberland S3&4 A2E02 WPIEC Ecology\GIS\Map\Bat Figures\Update - 06032020 - P23\Figure 9.15 - Defra Landscape Scale Effect Surveys - P23.mxd User Name: UKRJM017



Key

- Order Limits
- Areas Excluded from Order Limits
- General Arrangement
- 100m Study Area

DEFRA Transect Route

- 3 and 8

DEFRA Transect Route - Stopping Points

- 3 and 8

Rev	Date	Description	By	Chk'd	App'd
P04	June 2020	Fourth Issue	JR	SP	DC
P03	14/02/20	Third Issue	JR	SP	DC
P02	29/11/19	Second Issue	JR	SP	DC
P01	02/10/19	First Issue	JR	SP	DC

Client

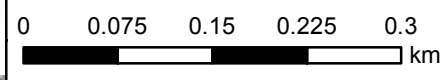
Project Title: A1 in Northumberland: Morpeth to Ellingham

Drawing Title: Figure 9.15 Defra Landscape Scale Effect Surveys
Page 4 of 6

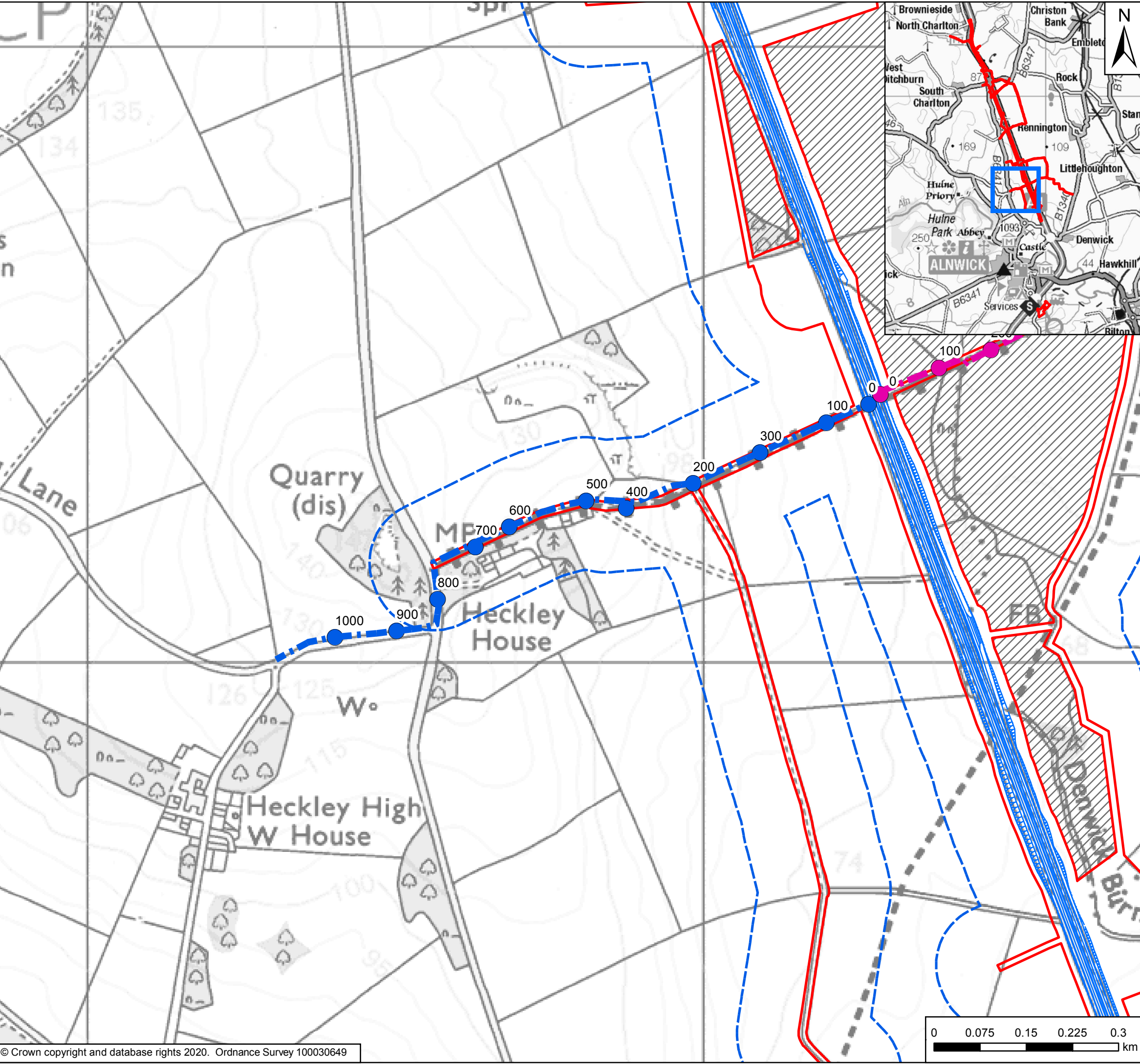
Scale	Drawn	Checked	Approved	Authorised
1:6,000	JR	SP	DC	DM
Original Size	Date	Date	Date	Date
A3	06/11/19	06/11/19	06/11/19	02/10/18

Drawing Status: For Information
Suitability: S1

Drawing Number Project HE551459	Originator WSP	Volume 6.6	Project Ref. No. 70044137
A2E Location	RP Type	LE Role	2130 Number
			Revision P04



Document Path: \\uk.wspgroup.com\central\data\Projects\700441\70044137 - CDF RIP A1 in Northumberland S3&4 A2E02 WPIEC Ecology\GIS\Wkd\Bat Figures\Update - 06032020 - P23\Figure 9.15 - Defra Landscape Scale Effect Surveys - P23\Map\aved: 26/05/2020 11:25:59 User Name: UKRJM017



Key

- Order Limits
- Areas Excluded from Order Limits
- General Arrangement
- 100m Study Area

DEFRA Transect Route

- 4 and 9
- 5 and 10

DEFRA Transect Route - Stopping Points

- 4 and 9
- 5 and 10

Rev	Date	Description	By	Chk'd	App'd
P04	June 2020	Fourth Issue	JR	SP	DC
P03	14/02/20	Third Issue	JR	SP	DC
P02	29/11/19	Second Issue	JR	SP	DC
P01	02/10/19	First Issue	JR	SP	DC

Client

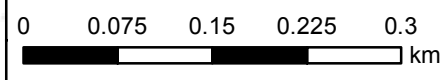
Project Title: A1 in Northumberland: Morpeth to Ellingham

Drawing Title: Figure 9.15 Defra Landscape Scale Effect Surveys
Page 5 of 6

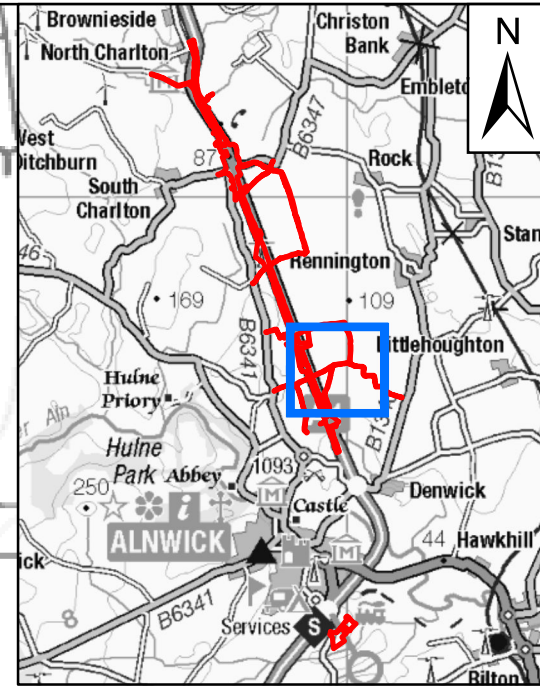
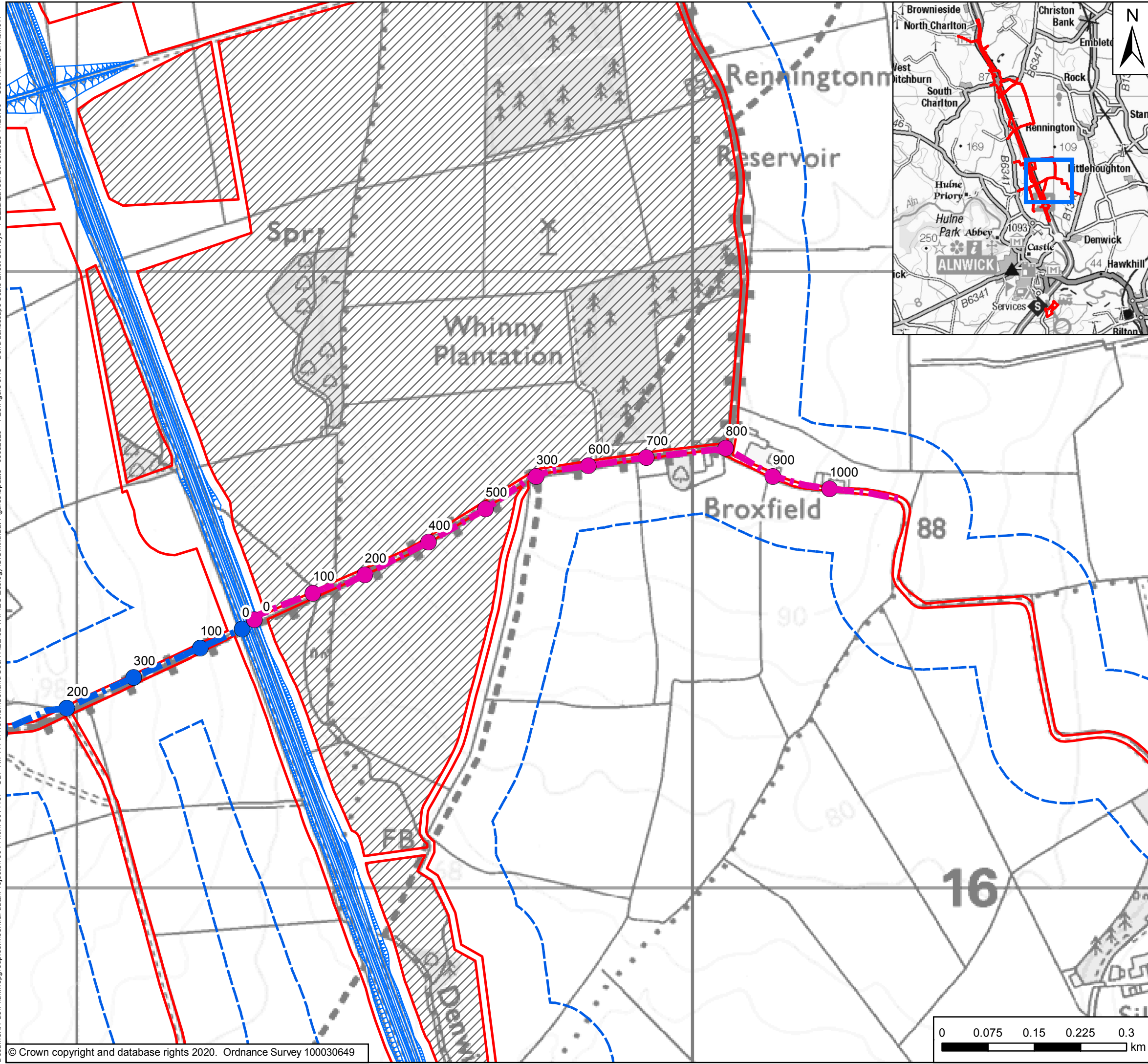
Scale	Drawn	Checked	Approved	Authorised
1:6,000	JR	SP	DC	DM
Original Size	Date	Date	Date	Date
A3	06/11/19	06/11/19	06/11/19	02/10/18

Drawing Status: For Information
Suitability: S1

Drawing Number Project HE551459	Originator WSP	Volume 6.6	Project Ref. No. 70044137
A2E Location	RP Type	LE Role	2130 Number
			Revision P04



Document Path: \\uk.wspgroup.com\central\data\Projects\700441\70044137 - CDF RIP A1 in Northumberland S3&4 A2E02 WPIEC Ecology\GIS\Wkt\Bat Figures\Update - 06032020 - P23\Figure 9.15 - Defra Landscape Scale Effect Surveys - P23.mxd User Name: UKRJM017



Key

- Order Limits
- Areas Excluded from Order Limits
- General Arrangement
- 100m Study Area

DEFRA Transect Route

- 4 and 9
- 5 and 10

DEFRA Transect Route - Stopping Points

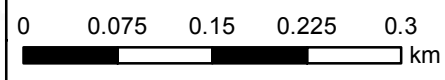
- 4 and 9
- 5 and 10

P04	June 2020	Fourth Issue	JR	SP	DC
P03	14/02/20	Third Issue	JR	SP	DC
P02	29/11/19	Second Issue	JR	SP	DC
P01	02/10/19	First Issue	JR	SP	DC
Rev	Date	Description	By	Chk'd	App'd



Project Title: A1 in Northumberland: Morpeth to Ellingham
 Drawing Title: Figure 9.15 Defra Landscape Scale Effect Surveys
 Page 6 of 6

Scale	1:6,000	Drawn	JR	Checked	SP	Approved	DC	Authorised	DM	
Original Size	A3	Date	06/11/19	Date	06/11/19	Date	06/11/19	Date	02/10/18	
Drawing Status	For Information								Suitability	S1
Drawing Number	HE551459	Project	WSP	Originator	RP	Volume	6.6	Project Ref. No.	70044137	
Location	A2E	Type	LE	Role	2130	Number		Revision	P04	



© Crown copyright 2020.

You may re-use this information (not including logos) free of charge in any format or medium, under the terms of the Open Government Licence. To view this licence: visit www.nationalarchives.gov.uk/doc/open-government-licence/ write to the Information Policy Team, The National Archives, Kew, London TW9 4DU, or email psi@nationalarchives.gsi.gov.uk.

This document is also available on our website at www.gov.uk/highways

If you have any enquiries about this document A1inNorthumberland@highwaysengland.co.uk or call 0300 470 4580*.

*Calls to 03 numbers cost no more than a national rate call to an 01 or 02 number and must count towards any inclusive minutes in the same way as 01 and 02 calls.

These rules apply to calls from any type of line including mobile, BT, other fixed line or payphone. Calls may be recorded or monitored.

Registered office Bridge House, 1 Walnut Tree Close, Guildford GU1 4LZ
Highways England Company Limited registered in England and Wales number 09346363