

A1 in Northumberland: Morpeth to Ellingham

Scheme Number: TR010041

6.6 Environmental Statement – Figure 9.11 Bat Transect Routes

Part B

APFP Regulation 5(2)(a)

Planning Act 2008

Infrastructure Planning (Applications: Prescribed
Forms and Procedure) Regulations 2009

June 2020

Infrastructure Planning

Planning Act 2008

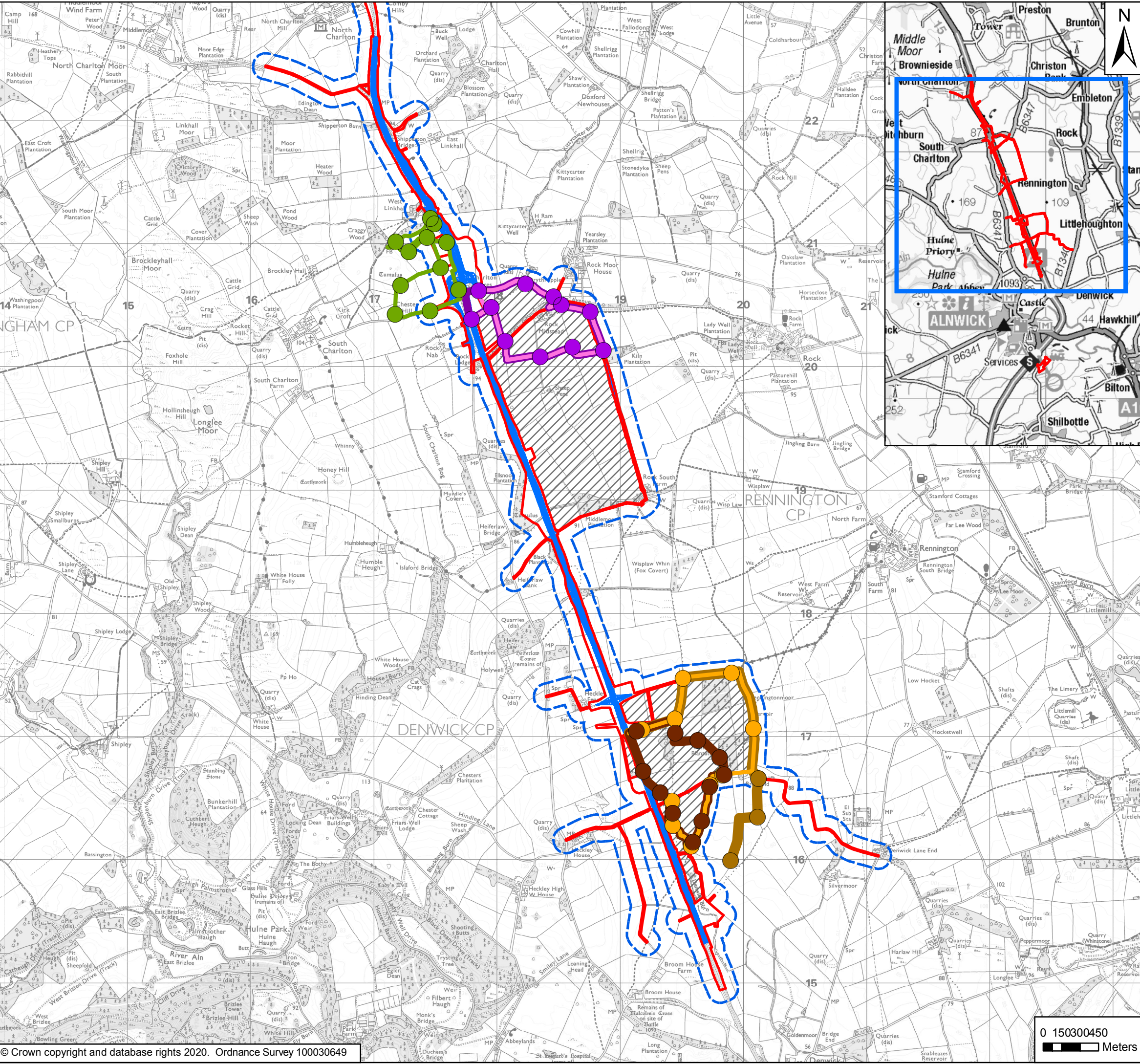
**The Infrastructure Planning
(Applications: Prescribed Forms and
Procedure) Regulations 2009**

The A1 in Northumberland: Morpeth to Ellingham
Development Consent Order 20[xx]

Environmental Statement – Figures

| | |
|---|---|
| Regulation Reference: | APFP Regulation 5(2)(a) |
| Planning Inspectorate Scheme Reference | TR010041 |
| Application Document Reference | TR010041/APP/6.6 |
| Author: | A1 in Northumberland: Morpeth to Ellingham Project Team, Highways England |

| Version | Date | Status of Version |
|----------------|-------------|--------------------------|
| Rev 0 | June 2020 | Application Issue |



Key

- Order Limits
- Areas Excluded from Order Limits
- General Arrangement
- 100m Study Area

Transect Route

Transect Number and Year

- 1, 2018/19
- 2, 2018
- 2, 2019
- 3, June 2018
- 3, 2018/19
- 3, 2019

Stopping Point Locations

Transect Number and Year

- 1, 2018/19
- 2, 2018/19
- 3, June 2018
- 3, 2018/19
- 3, 2019

| Rev | Date | Description | By | Chk'd | App'd |
|-----|-----------|--------------|----|-------|-------|
| P04 | June 2020 | Fourth Issue | JR | SP | DC |
| P03 | 14/02/20 | Third Issue | JR | SP | DC |
| P02 | 29/11/19 | Second Issue | JR | SP | DC |
| P01 | 06/11/19 | First Issue | JR | SP | DC |

Client

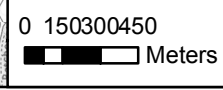
Project Title: A1 in Northumberland: Morpeth to Ellingham

Drawing Title: Figure 9.11 Bat Transect Routes
Transect: All
Page 1 of 4

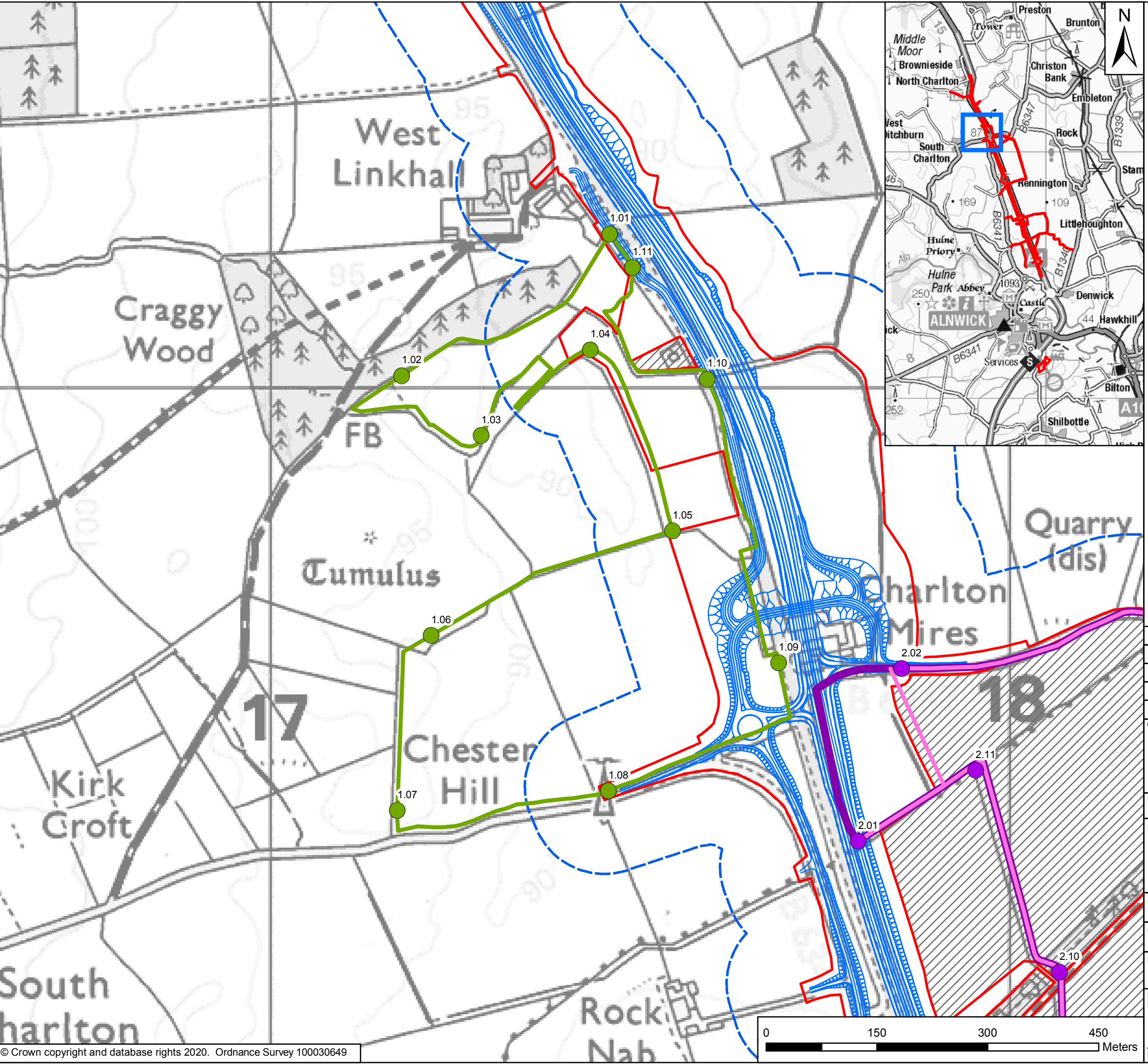
| Scale | Drawn | Checked | Approved | Authorised |
|---------------|----------|----------|----------|------------|
| 1:30,000 | JR | SP | DC | DM |
| Original Size | Date | Date | Date | Date |
| A3 | 06/11/19 | 06/11/19 | 06/11/19 | 06/11/19 |

Drawing Status: For Information
Suitability: S1

| | | | |
|---------------------------------------|-------------------|---------------|------------------------------|
| Drawing Number Project HE551459 | Originator WSP | Volume 6.6 | Project Ref. No. 70044137 |
| A2E Location | RP Type | LE Role | 2130 Number |
| | | | Revision P04 |



Date Saved: 26/05/2020 11:20:20 User Name: UKRJM017
 Document Path: \\uk.wspgroup.com\central_data\Projects\700441\A1\70044137 - CDF RIP A1 in Northumberland S3&4 A2E02 WPIEC Ecology\GIS\MapBat Figures\Update - 06032020 - P23\Figure 9.11 - Bat Transect Routes - P23.mxd



Key

- Order Limits
- Areas Excluded from Order Limits
- General Arrangement
- 100m Study Area

Transect Route

- 1, 2018/19
- 2, 2018
- 2, 2019

Stopping Point Locations

- 1, 2018/19
- 2, 2018/19

| Rev | Date | Description | By | Chk'd | App'd |
|-----|-----------|--------------|----|-------|-------|
| P04 | June 2020 | Fourth Issue | JR | SP | DC |
| P03 | 14/02/20 | Third Issue | JR | SP | DC |
| P02 | 29/11/19 | Second Issue | JR | SP | DC |
| P01 | 06/11/19 | First Issue | JR | SP | DC |

Client

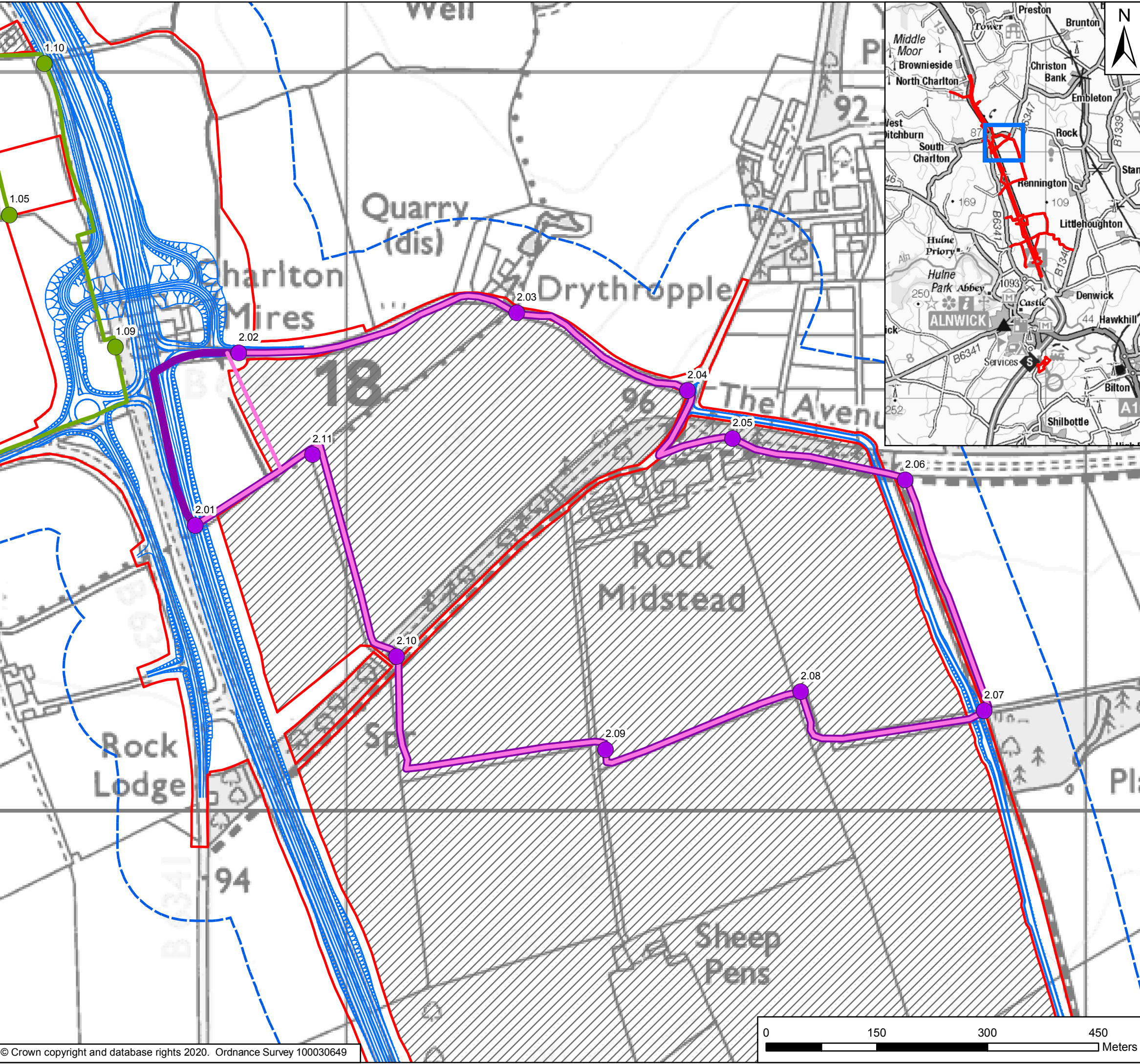
Project Title: A1 in Northumberland: Morpeth to Ellingham

Drawing Title: Figure 9.11 Bat Transect Routes
Transect: 1
Page 2 of 4

| Scale | Drawn | Checked | Approved | Authorised |
|-----------------|----------|------------|----------|------------------|
| 1:5,000 | JR | SP | DC | DM |
| Original Size | Date | Date | Date | Date |
| A3 | 06/11/19 | 06/11/19 | 06/11/19 | 06/11/19 |
| Drawing Status | | | | Suitability |
| For Information | | | | S1 |
| Drawing Number | Project | Originator | Volume | Project Ref. No. |
| HE551459 | | WSP | 6.6 | 70044137 |
| Revision | | | | |
| A2E | RP | LE | 2130 | P04 |
| Location | Type | Role | Number | |



Date Saved: 26/05/2020 11:20:20 User Name: UKRJM017
 Document Path: \\uk.wspgroup.com\central\data\Projects\700441\70044137 - CDF RIP A1 in Northumberland S3&4 A2E02 WPI\EC Ecology\GIS\MapBat Figures\Update - 06032020 - P23\Figure 9.11 - Bat Transect Routes - P23.mxd



Key

- Order Limits
- Areas Excluded from Order Limits
- General Arrangement
- 100m Study Area

Transect Route

Transect Number and Year

- 1, 2018/19
- 2, 2018
- 2, 2019

Stopping Point Locations

Transect Number and Year

- 1, 2018/19
- 2, 2018/19

| Rev | Date | Description | By | Chk'd | App'd |
|-----|-----------|--------------|----|-------|-------|
| P04 | June 2020 | Fourth Issue | JR | SP | DC |
| P03 | 14/02/20 | Third Issue | JR | SP | DC |
| P02 | 29/11/19 | Second Issue | JR | SP | DC |
| P01 | 06/11/19 | First Issue | JR | SP | DC |

Client


Project Title: A1 in Northumberland: Morpeth to Ellingham

Drawing Title: Figure 9.11 Bat Transect Routes
Transect: 2
Page 3 of 4

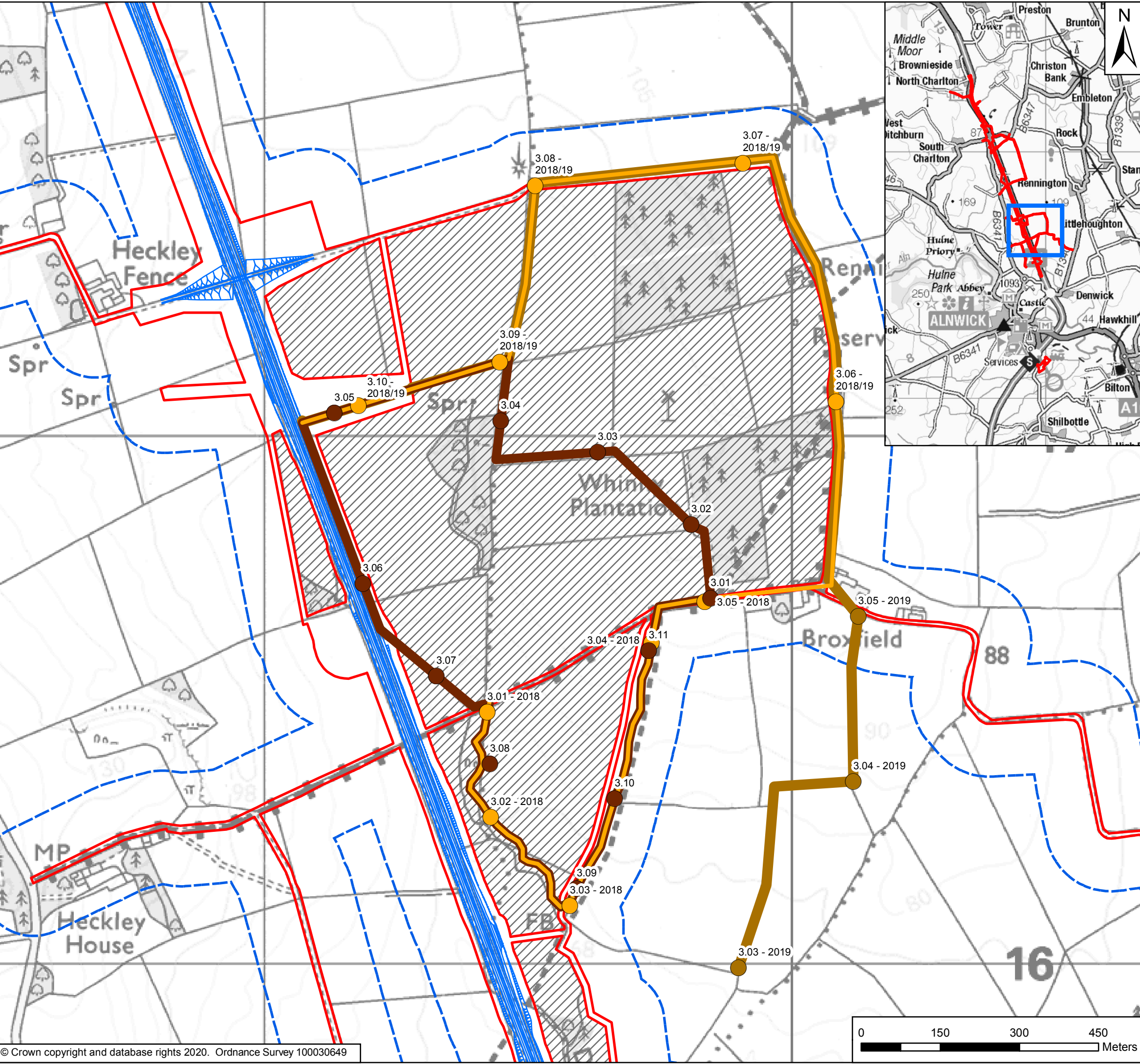
| Scale | Drawn | Checked | Approved | Authorised |
|---------------|----------|----------|----------|------------|
| 1:5,000 | JR | SP | DC | DM |
| Original Size | Date | Date | Date | Date |
| A3 | 06/11/19 | 06/11/19 | 06/11/19 | 06/11/19 |

Drawing Status: For Information
Suitability: S1

| | | | |
|---------------------------------------|-------------------|---------------|------------------------------|
| Drawing Number Project HE551459 | Originator WSP | Volume 6.6 | Project Ref. No. 70044137 |
| A2E Location | RP Type | LE Role | 2130 Number |
| | | | Revision P04 |



Date Saved: 26/05/2020 11:20:20 User Name: UKRJM017
 Document Path: \\uk.wspgroup.com\central_data\Projects\70044137 - CDF RIP A1 in Northumberland S3&4 A2E02 WPI\EC Ecology\GIS\MapBat Figures\Update - 06032020 - P23\Figure 9.11 - Bat Transect Routes - P23.mxd



Key

- Order Limits
- Areas Excluded from Order Limits
- General Arrangement
- 100m Study Area

Transect Route

Transect Number and Year

- 3, June 2018
- 3, 2018/19
- 3, 2019

Stopping Point Locations

Transect Number and Year

- 3, June 2018
- 3, 2018/19
- 3, 2019

| Rev | Date | Description | By | Chk'd | App'd |
|-----|-----------|--------------|----|-------|-------|
| P04 | June 2020 | Fourth Issue | JR | SP | DC |
| P03 | 14/02/20 | Third Issue | JR | SP | DC |
| P02 | 29/11/19 | Second Issue | JR | SP | DC |
| P01 | 06/11/19 | First Issue | JR | SP | DC |

Client


Project Title: A1 in Northumberland: Morpeth to Ellingham

Drawing Title: Figure 9.11 Bat Transect Routes
Transect: 3
Page 4 of 4

| Scale | Drawn | Checked | Approved | Authorised |
|---------------|----------|----------|----------|------------|
| 1:7,000 | JR | SP | DC | DM |
| Original Size | Date | Date | Date | Date |
| A3 | 06/11/19 | 06/11/19 | 06/11/19 | 06/11/19 |

Drawing Status: For Information
Suitability: S1

| | | | |
|---------------------------------------|-------------------|---------------|------------------------------|
| Drawing Number Project HE551459 | Originator WSP | Volume 6.6 | Project Ref. No. 70044137 |
| A2E Location | RP Type | LE Role | 2130 Number |
| | | | Revision P04 |



© Crown copyright 2020.

You may re-use this information (not including logos) free of charge in any format or medium, under the terms of the Open Government Licence. To view this licence: visit www.nationalarchives.gov.uk/doc/open-government-licence/ write to the Information Policy Team, The National Archives, Kew, London TW9 4DU, or email psi@nationalarchives.gsi.gov.uk.

This document is also available on our website at www.gov.uk/highways

If you have any enquiries about this document A1inNorthumberland@highwaysengland.co.uk or call 0300 470 4580*.

*Calls to 03 numbers cost no more than a national rate call to an 01 or 02 number and must count towards any inclusive minutes in the same way as 01 and 02 calls.

These rules apply to calls from any type of line including mobile, BT, other fixed line or payphone. Calls may be recorded or monitored.

Registered office Bridge House, 1 Walnut Tree Close, Guildford GU1 4LZ
Highways England Company Limited registered in England and Wales number 09346363