

A1 in Northumberland: Morpeth to Ellingham

Scheme Number: TR010041

6.6 Environmental Statement – Figure 8.4 Geophysical Survey Data

Part B

APFP Regulation 5(2)(a)

Planning Act 2008

Infrastructure Planning (Applications: Prescribed
Forms and Procedure) Regulations 2009

June 2020

Infrastructure Planning

Planning Act 2008

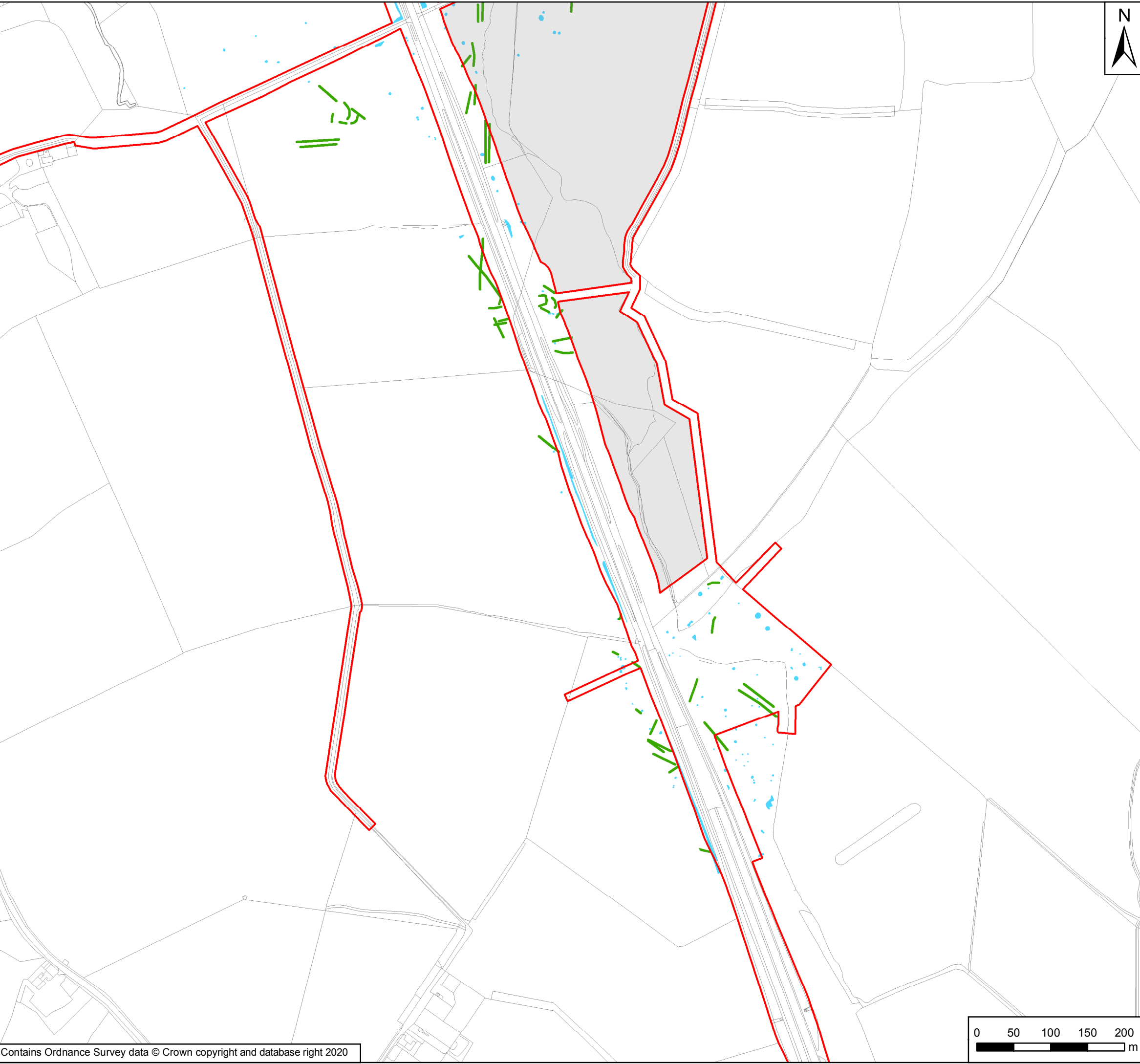
The Infrastructure Planning (Applications: Prescribed Forms and Procedure) Regulations 2009

The A1 in Northumberland: Morpeth to Ellingham Development Consent Order 20[xx]

Environmental Statement – Figures

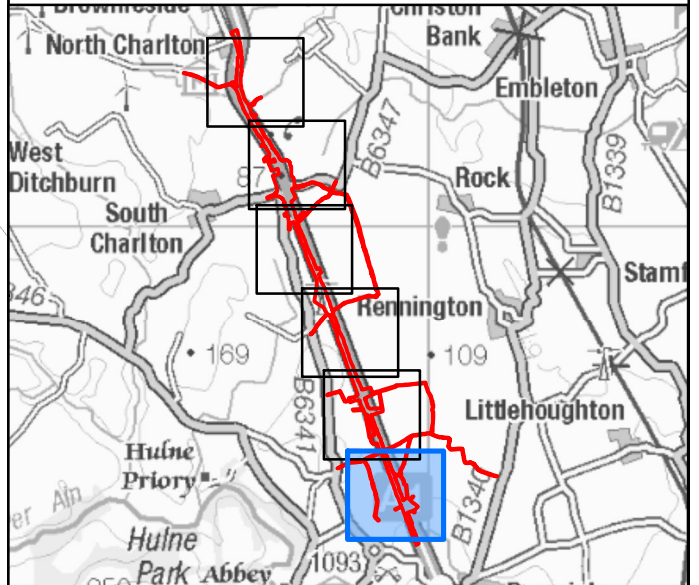
Regulation Reference:	APFP Regulation 5(2)(a)
Planning Inspectorate Scheme Reference	TR010041
Application Document Reference	TR010041/APP/6.6
Author:	A1 in Northumberland: Morpeth to Ellingham Project Team, Highways England

Version	Date	Status of Version
Rev 0	June 2020	Application Issue



Key

- Order Limits
- Areas Excluded from Order Limits
- Geophysical Anomaly
- Magnetic Disturbance
- Probable Archeology
- Ridge and Furrow
- Uncertain Trend
- Utilities



Rev	Date	Description	By	Chk'd	App'd
P03	June 2020	Third Issue	GH	AG	KS
P02	10/12/19	Second Issue	GH	LM	KS
P01	31/07/19	First Issue	GH	LM	KS

Client

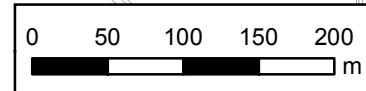
Project Title: A1 in Northumberland: Morpeth to Ellingham

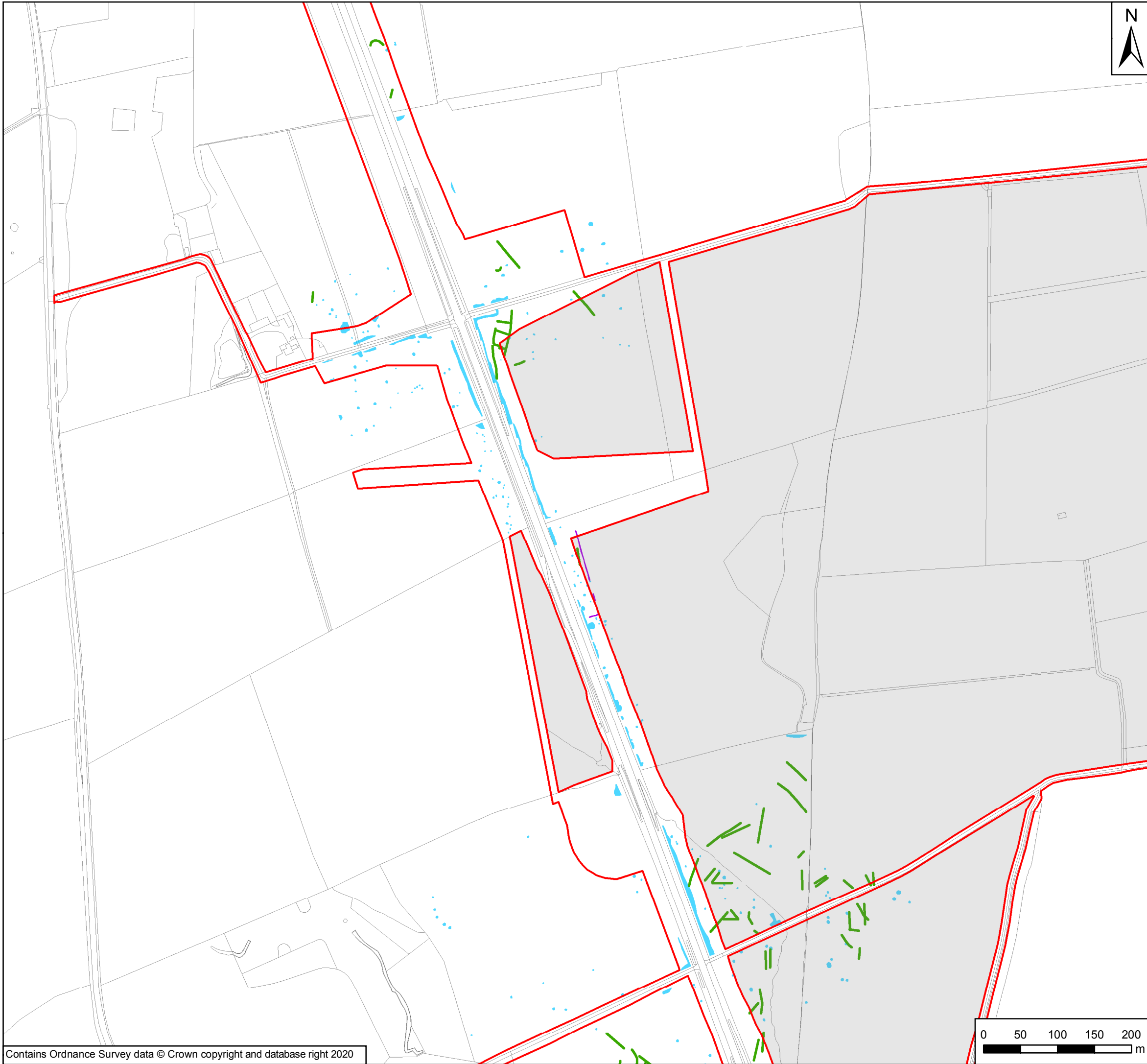
Drawing Title: Figure 8.4 Geophysical Survey Data
Page 1 of 6

Scale	Drawn	Checked	Approved	Authorised
1:5,000	GH	LM	KS	NR
Original Size	Date	Date	Date	Date
A3	31/07/19	31/07/19	31/07/19	31/07/19

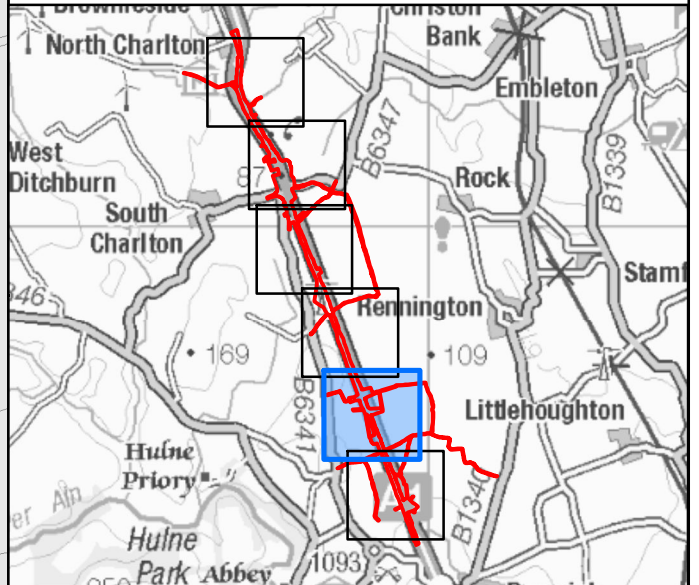
Drawing Status: For Information
Suitability: S1

Drawing Number Project	Originator	Volume	Project Ref. No.
HE551459	WSP	6.6	70044137
A2E Location	RP Type	LE Role	Revision
		2130 Number	P03





Key	
	Order Limits
	Areas Excluded from Order Limits
	Geophysical Anomaly
	Magnetic Disturbance
	Probable Archeology
	Ridge and Furrow
	Uncertain Trend
	Utilities



Rev	Date	Description	By	Chk'd	App'd
P03	June 2020	Third Issue	GH	AG	KS
P02	10/12/19	Second Issue	GH	LM	KS
P01	31/07/19	First Issue	GH	LM	KS



Client

Project Title
A1 in Northumberland: Morpeth to Ellingham

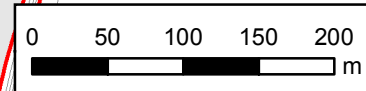
Drawing Title
Figure 8.4 Geophysical Survey Data
Page 2 of 6

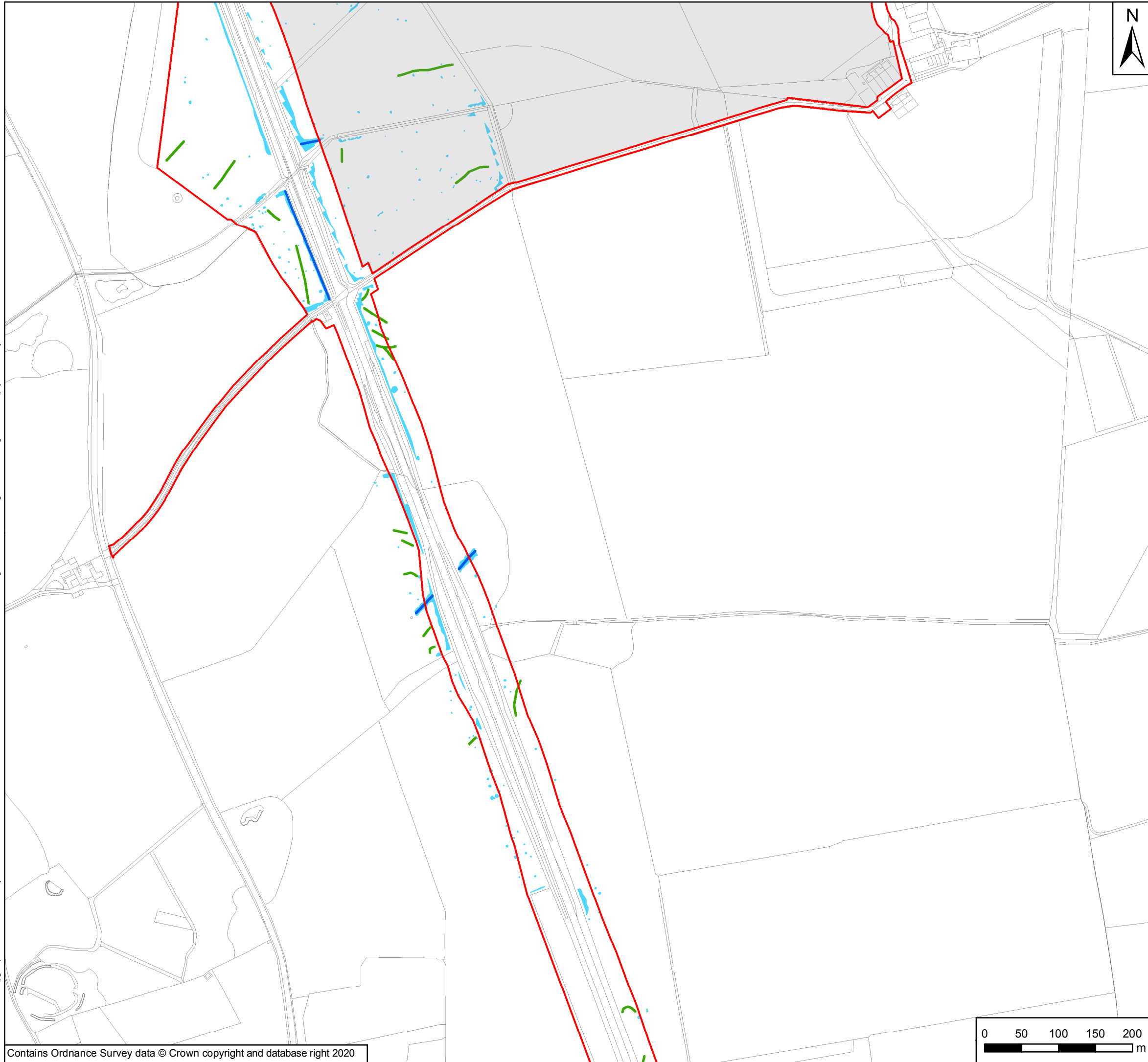
Scale	Drawn	Checked	Approved	Authorised
1:5,000	GH	LM	KS	NR
Original Size	Date	Date	Date	Date
A3	31/07/19	31/07/19	31/07/19	31/07/19

Drawing Status
For Information

Suitability
S1

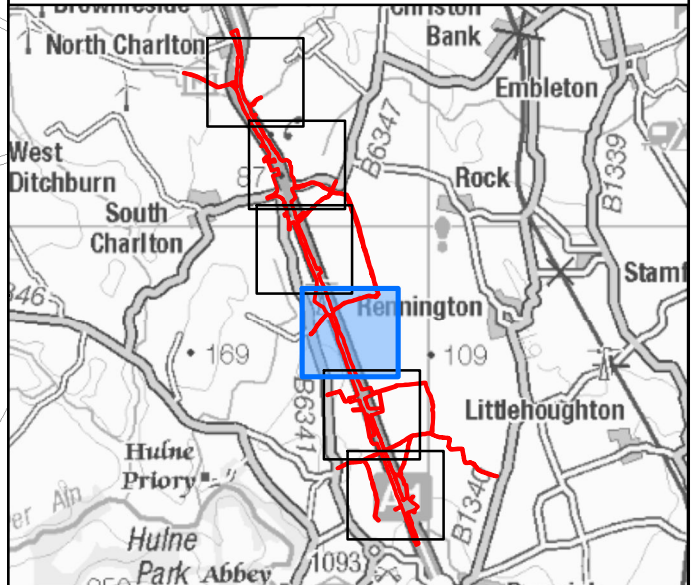
Drawing Number HE551459	Project WSP	Originator WSP	Volume 6.6	Project Ref. No. 70044137
A2E Location	RP Type	LE Role	2130 Number	Revision P03





Key

- Order Limits
- Areas Excluded from Order Limits
- Geophysical Anomaly
- Magnetic Disturbance
- Probable Archeology
- Ridge and Furrow
- Uncertain Trend
- Utilities



Rev	Date	Description	By	Chk'd	App'd
P03	June 2020	Third Issue	GH	AG	KS
P02	10/12/19	Second Issue	GH	LM	KS
P01	31/07/19	First Issue	GH	LM	KS

Client

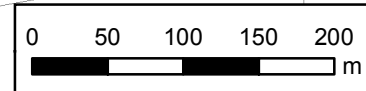
Project Title
A1 in Northumberland: Morpeth to Ellingham

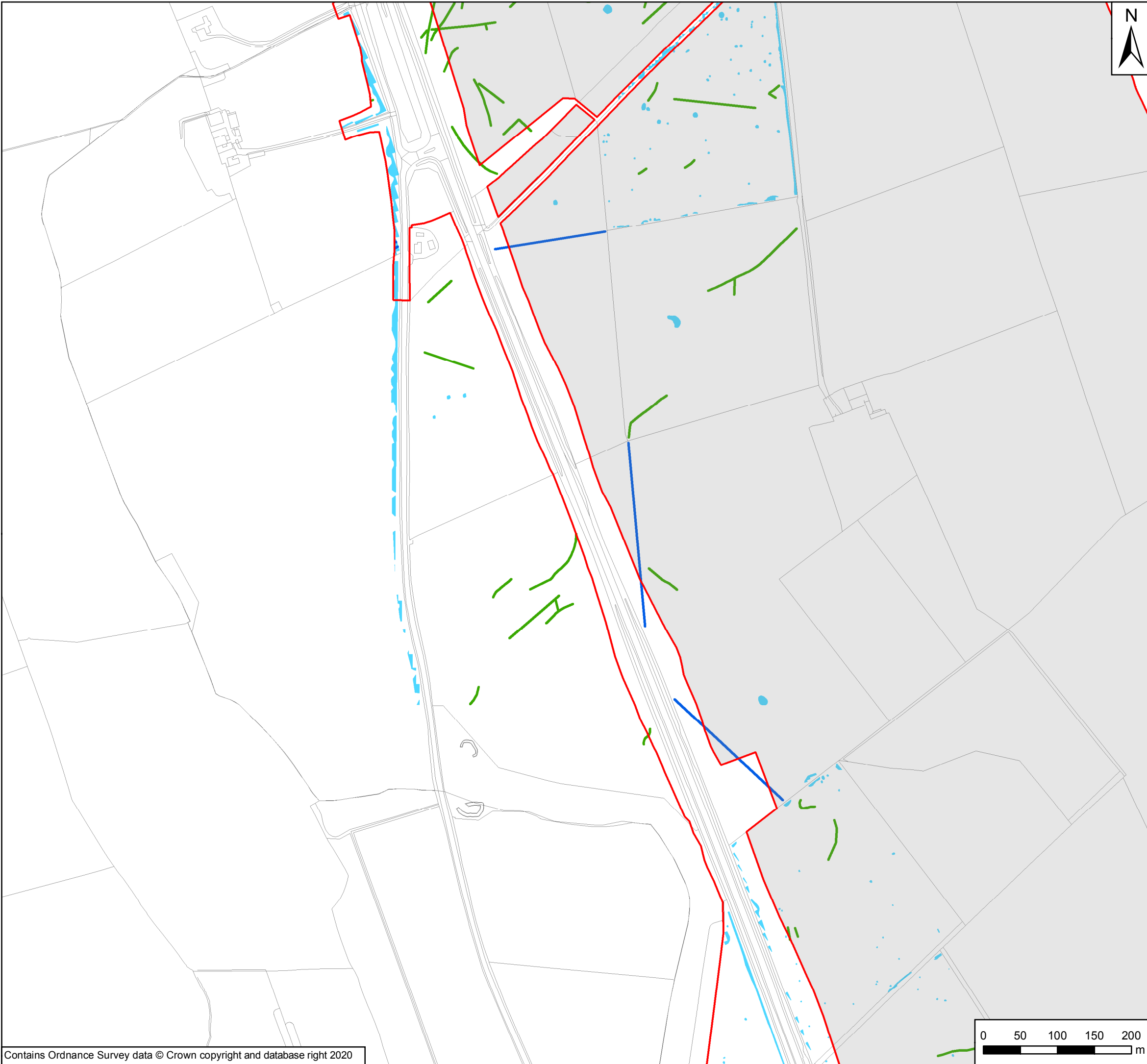
Drawing Title
**Figure 8.4 Geophysical Survey Data
Page 3 of 6**

Scale	Drawn	Checked	Approved	Authorised
1:5,000	GH	LM	KS	NR
Original Size	Date	Date	Date	Date
A3	31/07/19	31/07/19	31/07/19	31/07/19

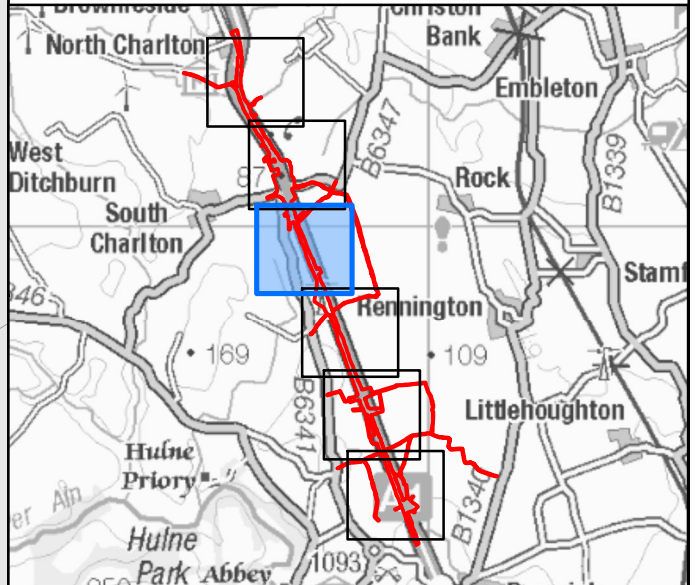
Drawing Status: **For Information** Suitability: **S1**

Drawing Number Project HE551459	Originator WSP	Volume 6.6	Project Ref. No. 70044137
A2E Location	RP Type	LE Role	2130 Number
			Revision P03





Key	
	Order Limits
	Areas Excluded from Order Limits
	Geophysical Anomaly
	Magnetic Disturbance
	Probable Archeology
	Ridge and Furrow
	Uncertain Trend
	Utilities



Rev	Date	Description	By	Chk'd	App'd
P03	June 2020	Third Issue	GH	AG	KS
P02	10/12/19	Second Issue	GH	LM	KS
P01	31/07/19	First Issue	GH	LM	KS

Client

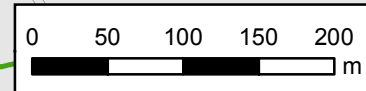
Project Title
A1 in Northumberland: Morpeth to Ellingham

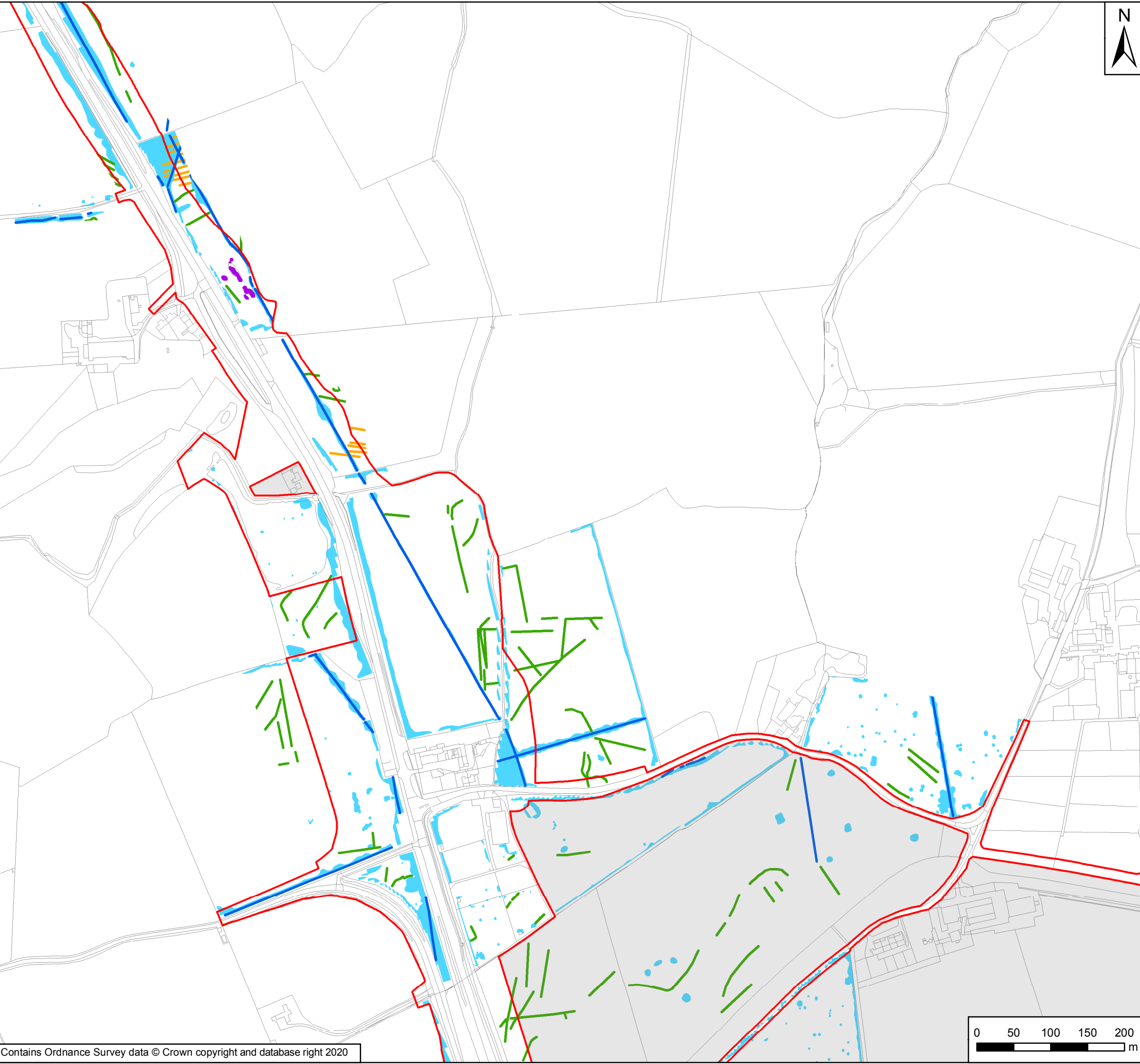
Drawing Title
Figure 8.4 Geophysical Survey Data
Page 4 of 6

Scale	1:5,000	Drawn	GH	Checked	LM	Approved	KS	Authorised	NR
Original Size	A3	Date	31/07/19	Date	31/07/19	Date	31/07/19	Date	31/07/19

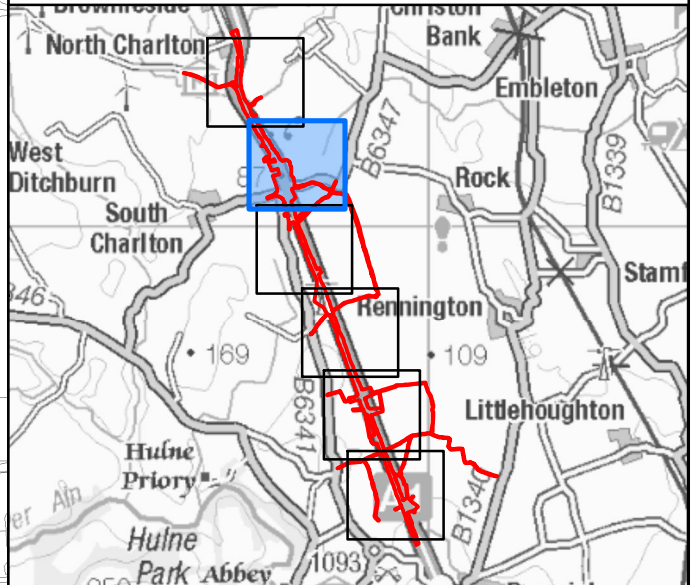
Drawing Status: For Information
Suitability: S1

Drawing Number	HE551459	Originator	WSP	Volume	6.6	Project Ref. No.	70044137	
Location	A2E	Type	RP	Role	LE	Number	2130	
							Revision	P03





Key	
	Order Limits
	Areas Excluded from Order Limits
	Geophysical Anomaly
	Magnetic Disturbance
	Probable Archeology
	Ridge and Furrow
	Uncertain Trend
	Utilities



Rev	Date	Description	By	Chk'd	App'd
P03	June 2020	Third Issue	GH	AG	KS
P02	10/12/19	Second Issue	GH	LM	KS
P01	31/07/19	First Issue	GH	LM	KS

Client

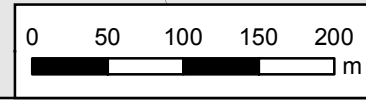
Project Title: A1 in Northumberland: Morpeth to Ellingham

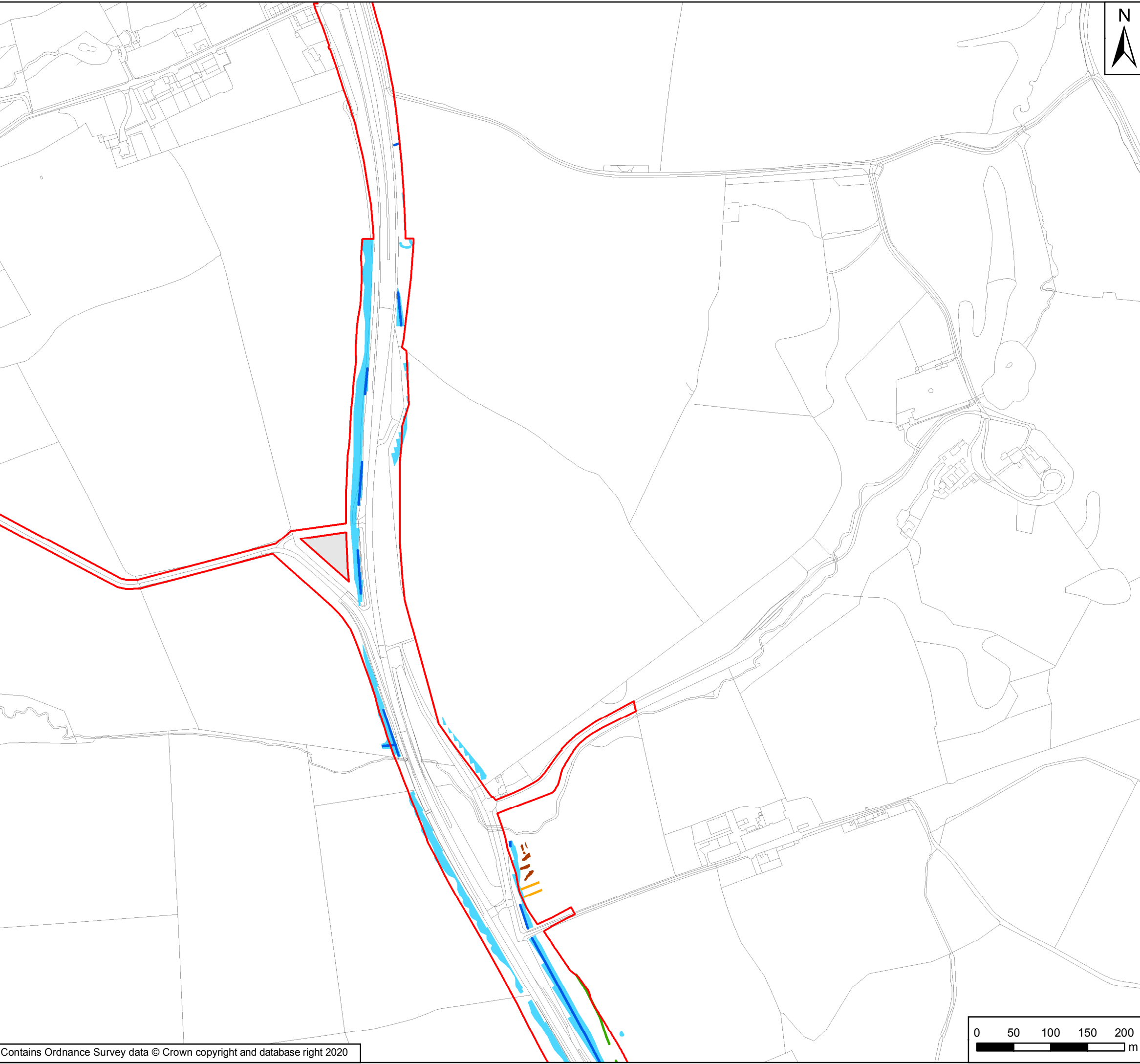
Drawing Title: Figure 8.4 Geophysical Survey Data
Page 5 of 6

Scale	Drawn	Checked	Approved	Authorised
1:5,000	GH	LM	KS	NR
Original Size	Date	Date	Date	Date
A3	31/07/19	31/07/19	31/07/19	31/07/19

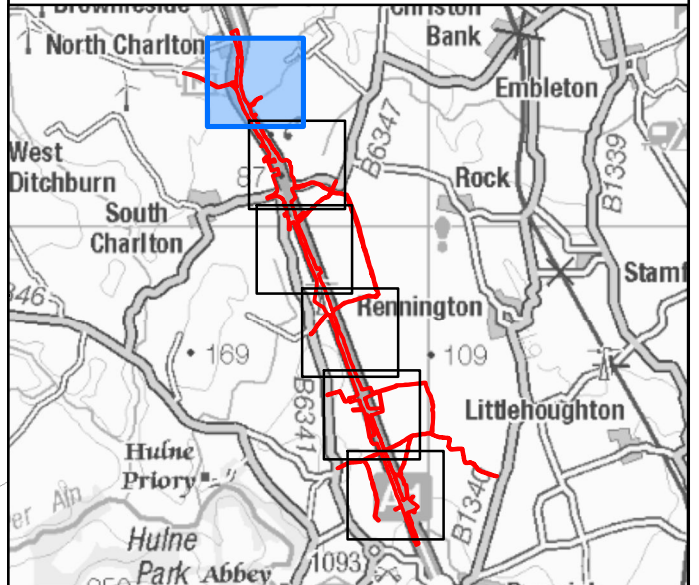
Drawing Status: For Information
Suitability: S1

Drawing Number Project HE551459	Originator WSP	Volume 6.6	Project Ref. No. 70044137
A2E Location	RP Type	LE Role	2130 Number
			Revision P03





- Key**
- Order Limits
 - Areas Excluded from Order Limits
 - Geophysical Anomaly
 - Magnetic Disturbance
 - Probable Archeology
 - Ridge and Furrow
 - Uncertain Trend
 - Utilities



Rev	Date	Description	By	Chk'd	App'd
P03	June 2020	Third Issue	GH	AG	KS
P02	10/12/19	Second Issue	GH	LM	KS
P01	31/07/19	First Issue	GH	LM	KS

Client



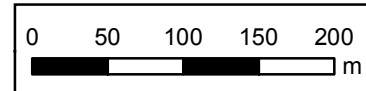
Project Title **A1 in Northumberland: Morpeth to Ellingham**

Drawing Title **Figure 8.4 Geophysical Survey Data
Page 6 of 6**

Scale	Drawn	Checked	Approved	Authorised
1:5,000	GH	LM	KS	NR
Original Size	Date	Date	Date	Date
A3	31/07/19	31/07/19	31/07/19	31/07/19

Drawing Status **For Information** Suitability **S1**

Drawing Number Project HE551459	Originator WSP	Volume 6.6	Project Ref. No. 70044137
A2E Location	RP Type	LE Role	2130 Number
			Revision P03



© Crown copyright 2020.

You may re-use this information (not including logos) free of charge in any format or medium, under the terms of the Open Government Licence. To view this licence: visit www.nationalarchives.gov.uk/doc/open-government-licence/ write to the Information Policy Team, The National Archives, Kew, London TW9 4DU, or email psi@nationalarchives.gsi.gov.uk.

This document is also available on our website at www.gov.uk/highways

If you have any enquiries about this document A1inNorthumberland@highwaysengland.co.uk or call 0300 470 4580*.

*Calls to 03 numbers cost no more than a national rate call to an 01 or 02 number and must count towards any inclusive minutes in the same way as 01 and 02 calls.

These rules apply to calls from any type of line including mobile, BT, other fixed line or payphone. Calls may be recorded or monitored.

Registered office Bridge House, 1 Walnut Tree Close, Guildford GU1 4LZ
Highways England Company Limited registered in England and Wales number 09346363