

# A1 in Northumberland: Morpeth to Ellingham

**Scheme Number: TR010041**

## **6.6 Environmental Statement – Figure 6.3 Do Minimum Noise Level Change Plot**

**Part B**

APFP Regulation 5(2)(a)

Planning Act 2008

Infrastructure Planning (Applications: Prescribed  
Forms and Procedure) Regulations 2009

June 2020

## Infrastructure Planning

### Planning Act 2008

### **The Infrastructure Planning (Applications: Prescribed Forms and Procedure) Regulations 2009**

## The A1 in Northumberland: Morpeth to Ellingham Development Consent Order 20[xx]

---

### **Environmental Statement – Figures**

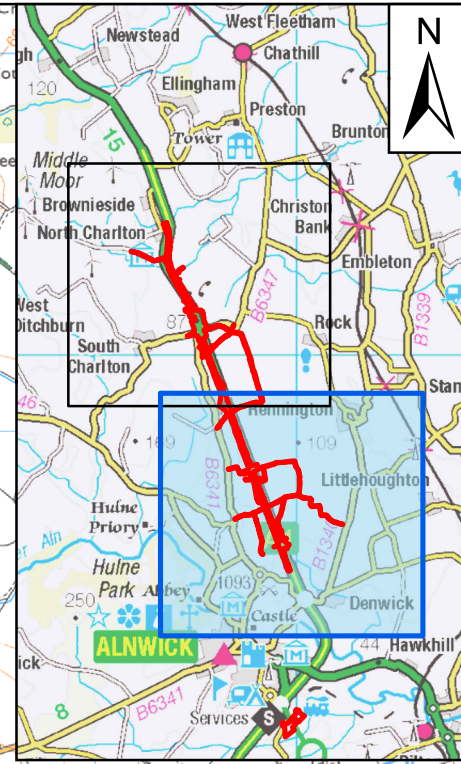
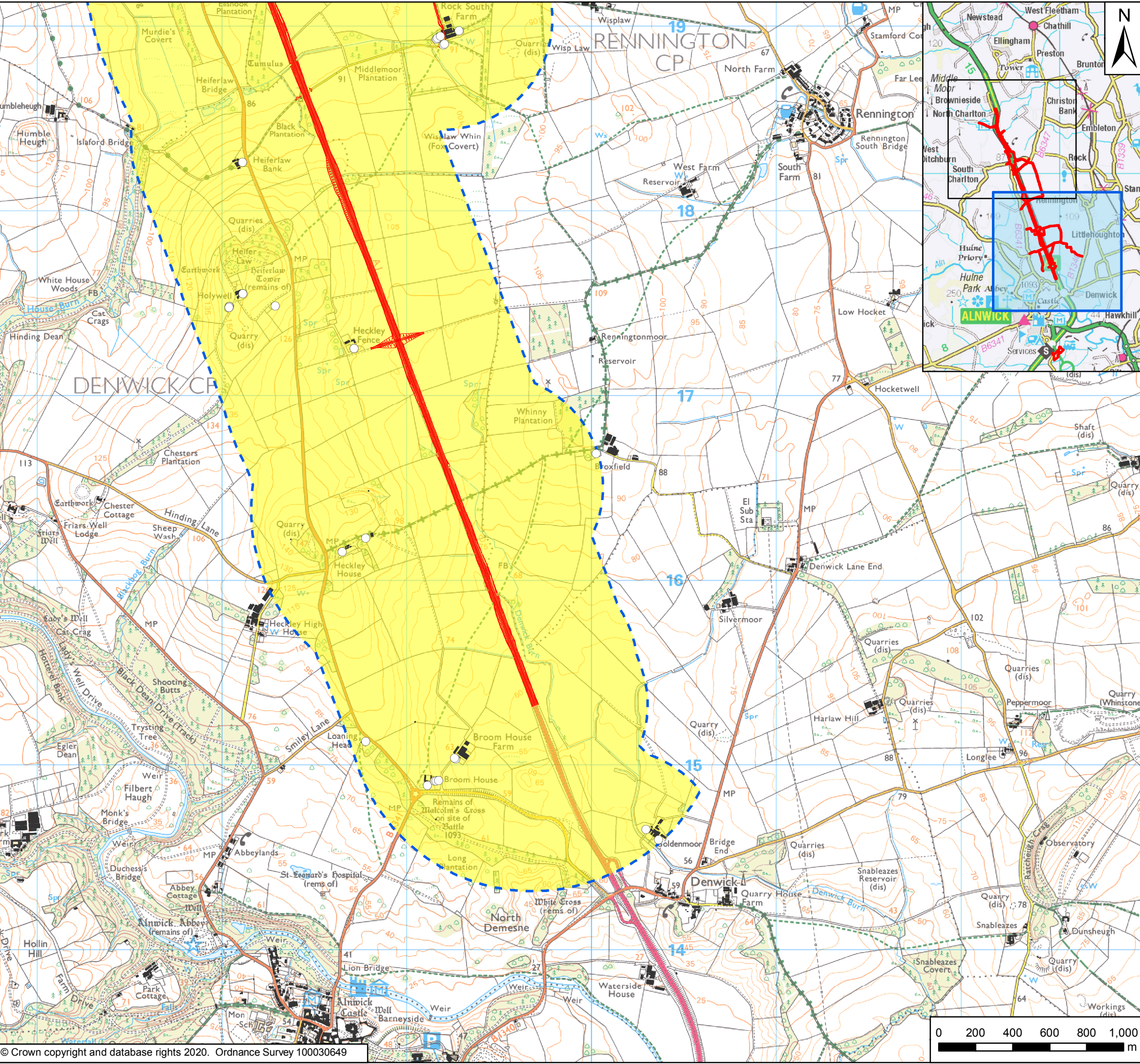
---

<b>Regulation Reference:</b>	APFP Regulation 5(2)(a)
<b>Planning Inspectorate Scheme Reference</b>	TR010041
<b>Application Document Reference</b>	TR010041/APP/6.6
<b>Author:</b>	A1 in Northumberland: Morpeth to Ellingham Project Team, Highways England

<b>Version</b>	<b>Date</b>	<b>Status of Version</b>
Rev 0	June 2020	Application Issue



Date Saved: 26/05/2020 09:37:10 User Name: UKR.JM017  
 Document Path: \\uk.wspgroup.com\central\data\Projects\700380xx\70038006 - A1 in Northumberland\02 WIP\EI A and flood risk\02 Drawing\Env Statement\ES Figures Rev P03\Figure 6.3 - Do Minimum Noise Level Change Plot.mxd  
 © Crown copyright and database rights 2020. Ordnance Survey 100030649



**Key**

- General Arrangement
- Operational Noise Calculation/Study Area
- Noise Sensitive Receptors
- Buildings

**Do Minimum Noise Level Change - dB LA10, 18hr**

- Major -10.0
- Moderate -5.0 - -9.9
- Minor -3.0 - -4.9
- Negligible -0.1 - -2.9
- No change
- Negligible 0.1 - 2.9
- Minor 3.0 - 4.9
- Moderate 5.0 - 9.9
- Major +10.0

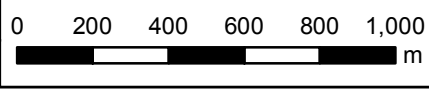
Rev	Date	Description	By	Chk'd	App'd
P03	June 2020	Third Issue	GH	VW	KS
P02	04/12/19	Second Issue	GH	VW	KS
P01	31/07/19	First Issue	RM	VW	KS

Client

Project Title: A1 in Northumberland: Morpeth to Ellingham

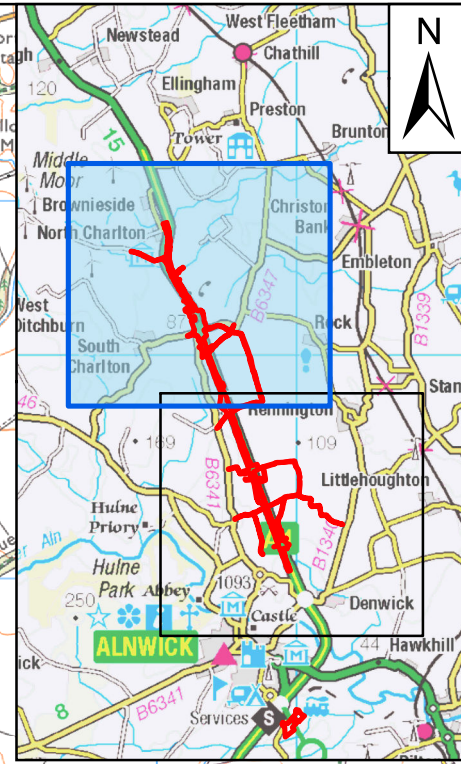
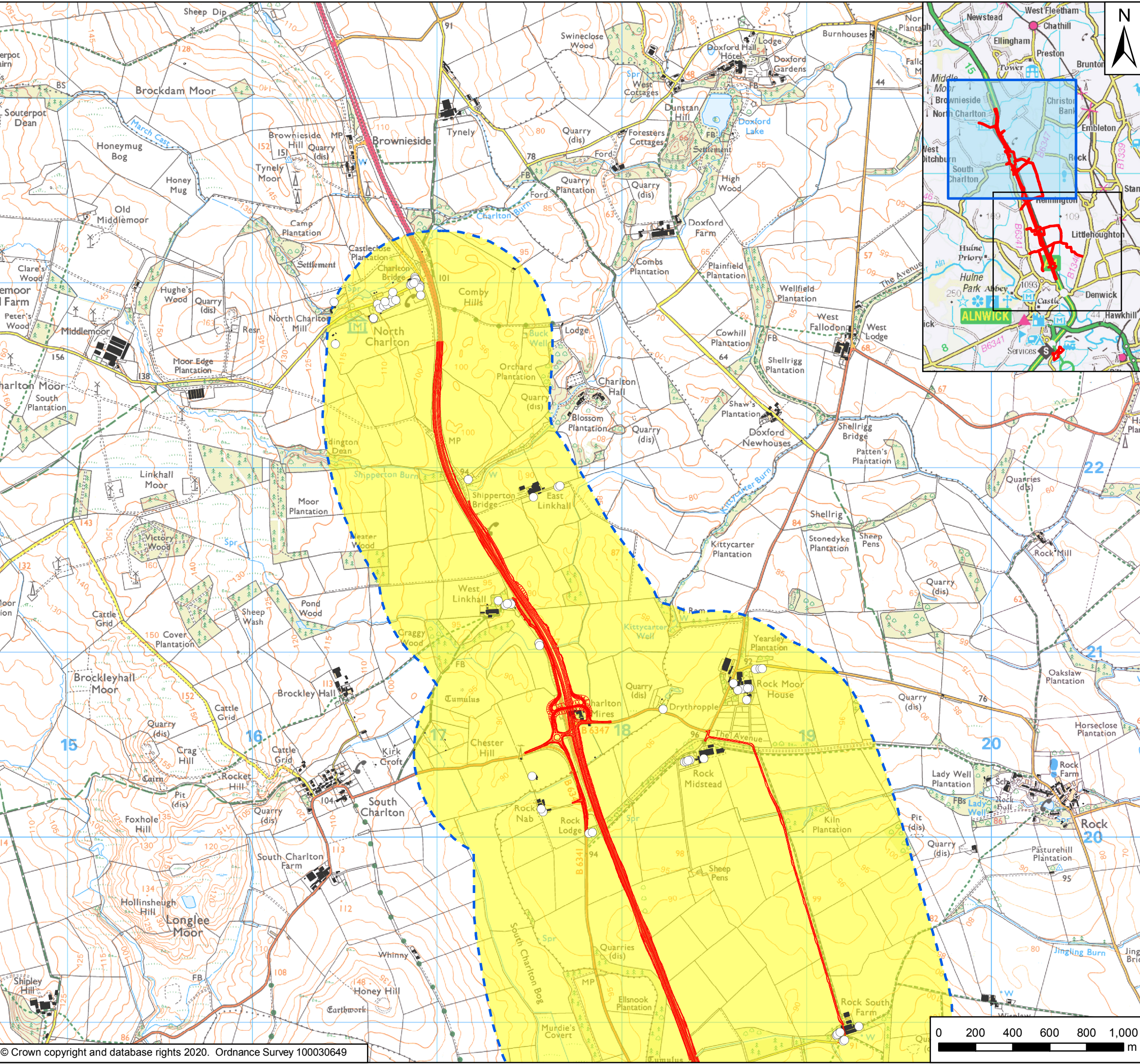
Drawing Title: Figure 6.3 Do Minimum Noise Level Change Plot  
Page 1 of 2

Scale	Drawn	Checked	Approved	Authorised
1:20,000	RM	VW	KS	DM
Original Size	Date	Date	Date	Date
A3	31/07/19	31/07/19	31/07/19	31/07/19
Drawing Status				Suitability
For Information				S1
Drawing Number	Project	Originator	Volume	Project Ref. No.
HE551459		WSP	6.6	70044137
Revision				
A2E				P03
Location	Type	Role	Number	
	RP	LE	2130	





Date Saved: 26/05/2020 09:37:10 User Name: UKRJM017  
 Document Path: \\uk.wspgroup.com\central\data\Projects\70038006 - A1 in Northumberland\02 WIP\EIA and flood risk\02 Drawing\Env Statement\ES Figures Rev P03\Figure 6.3 - Do Minimum Noise Level Change Plot.mxd  
 © Crown copyright and database rights 2020. Ordnance Survey 100030649



**Key**

- General Arrangement
- Operational Noise Calculation/Study Area
- Noise Sensitive Receptors
- Buildings

**Do Minimum Noise Level Change - dB LA10, 18hr**

- Major -10.0
- Moderate -5.0 - -9.9
- Minor -3.0 - -4.9
- Negligible -0.1 - -2.9
- No change
- Negligible 0.1 - 2.9
- Minor 3.0 - 4.9
- Moderate 5.0 - 9.9
- Major +10.0

Rev	Date	Description	By	Chk'd	App'd
P03	June 2020	Third Issue	GH	VW	KS
P02	04/12/19	Second Issue	GH	VW	KS
P01	31/07/19	First Issue	RM	VW	KS

Client

Project Title: A1 in Northumberland: Morpeth to Ellingham

Drawing Title: Figure 6.3 Do Minimum Noise Level Change Plot  
Page 2 of 2

Scale	Drawn	Checked	Approved	Authorised
1:20,000	RM	VW	KS	DM
Original Size	Date	Date	Date	Date
A3	31/07/19	31/07/19	31/07/19	31/07/19
Drawing Status				Suitability
For Information				S1
Drawing Number	Project	Originator	Volume	Project Ref. No.
HE551459		WSP	6.6	70044137
Location	Type	Role	Number	Revision
A2E	RP	LE	2130	P03



© Crown copyright 2020.

You may re-use this information (not including logos) free of charge in any format or medium, under the terms of the Open Government Licence. To view this licence: visit [www.nationalarchives.gov.uk/doc/open-government-licence/](http://www.nationalarchives.gov.uk/doc/open-government-licence/) write to the Information Policy Team, The National Archives, Kew, London TW9 4DU, or email [psi@nationalarchives.gsi.gov.uk](mailto:psi@nationalarchives.gsi.gov.uk).

This document is also available on our website at [www.gov.uk/highways](http://www.gov.uk/highways)

If you have any enquiries about this document [A1inNorthumberland@highwaysengland.co.uk](mailto:A1inNorthumberland@highwaysengland.co.uk) or call 0300 470 4580\*.

\*Calls to 03 numbers cost no more than a national rate call to an 01 or 02 number and must count towards any inclusive minutes in the same way as 01 and 02 calls.

These rules apply to calls from any type of line including mobile, BT, other fixed line or payphone. Calls may be recorded or monitored.

Registered office Bridge House, 1 Walnut Tree Close, Guildford GU1 4LZ  
Highways England Company Limited registered in England and Wales number 09346363