

A1 in Northumberland: Morpeth to Ellingham

Scheme Number: TR010041

6.6 Environmental Statement – Figure 5.1 Affected Road Network

Part B

APFP Regulation 5(2)(a)

Planning Act 2008

Infrastructure Planning (Applications: Prescribed
Forms and Procedure) Regulations 2009

June 2020

Infrastructure Planning

Planning Act 2008

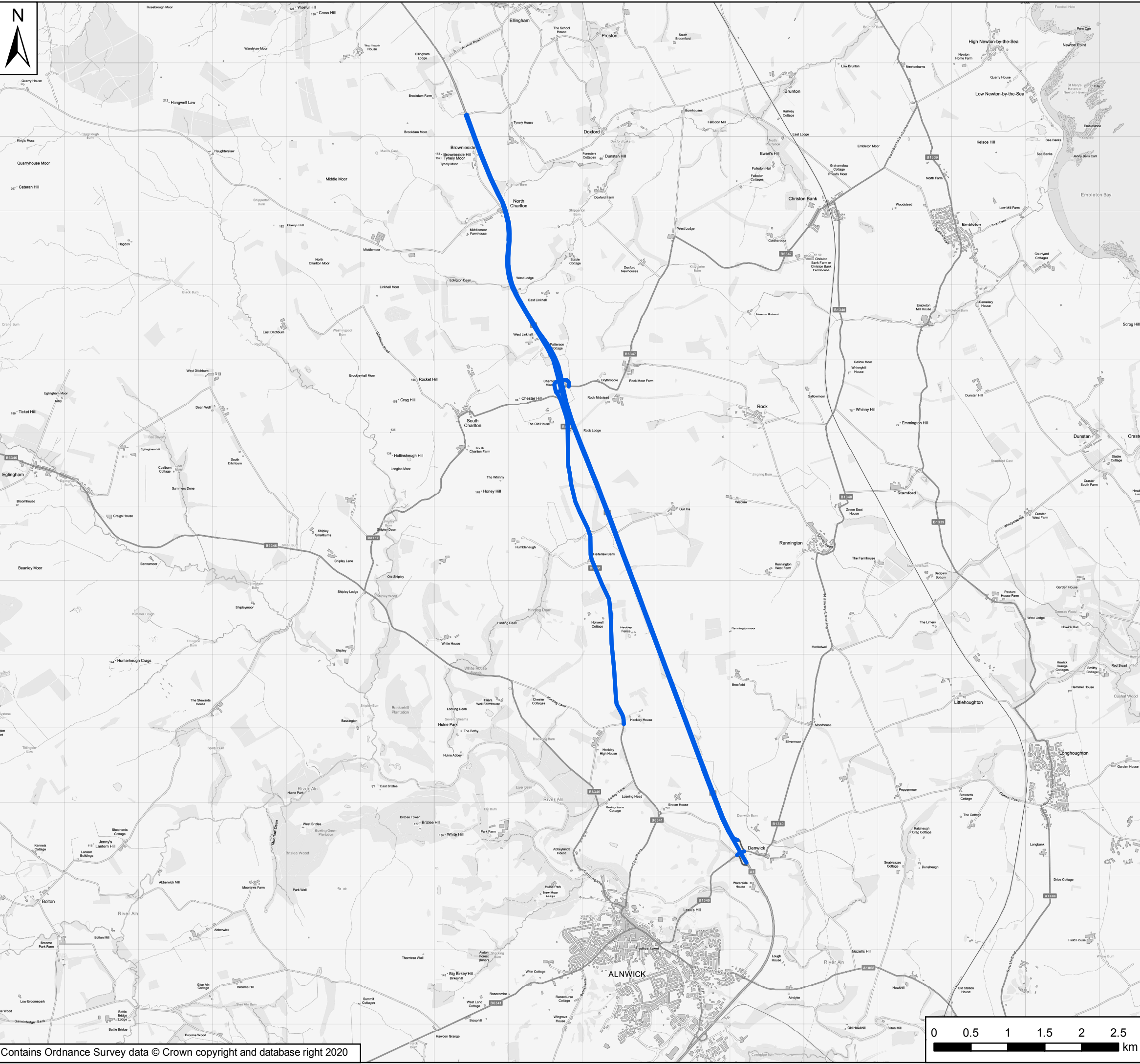
**The Infrastructure Planning
(Applications: Prescribed Forms and
Procedure) Regulations 2009**

The A1 in Northumberland: Morpeth to Ellingham
Development Consent Order 20[xx]

Environmental Statement – Figures

Regulation Reference:	APFP Regulation 5(2)(a)
Planning Inspectorate Scheme Reference	TR010041
Application Document Reference	TR010041/APP/6.6
Author:	A1 in Northumberland: Morpeth to Ellingham Project Team, Highways England

Version	Date	Status of Version
Rev 0	June 2020	Application Issue



Key

— A2E Affected Road Network



Rev	Date	Description	By	Chk'd	App'd
P03	June 2020	Third Issue	GH	VW	KS
P02	04/12/19	Second Issue	GH	VW	LP
P01	June 2019	First Issue	OB	VW	LP

Client

Project Title **A1 in Northumberland: Morpeth to Ellingham**

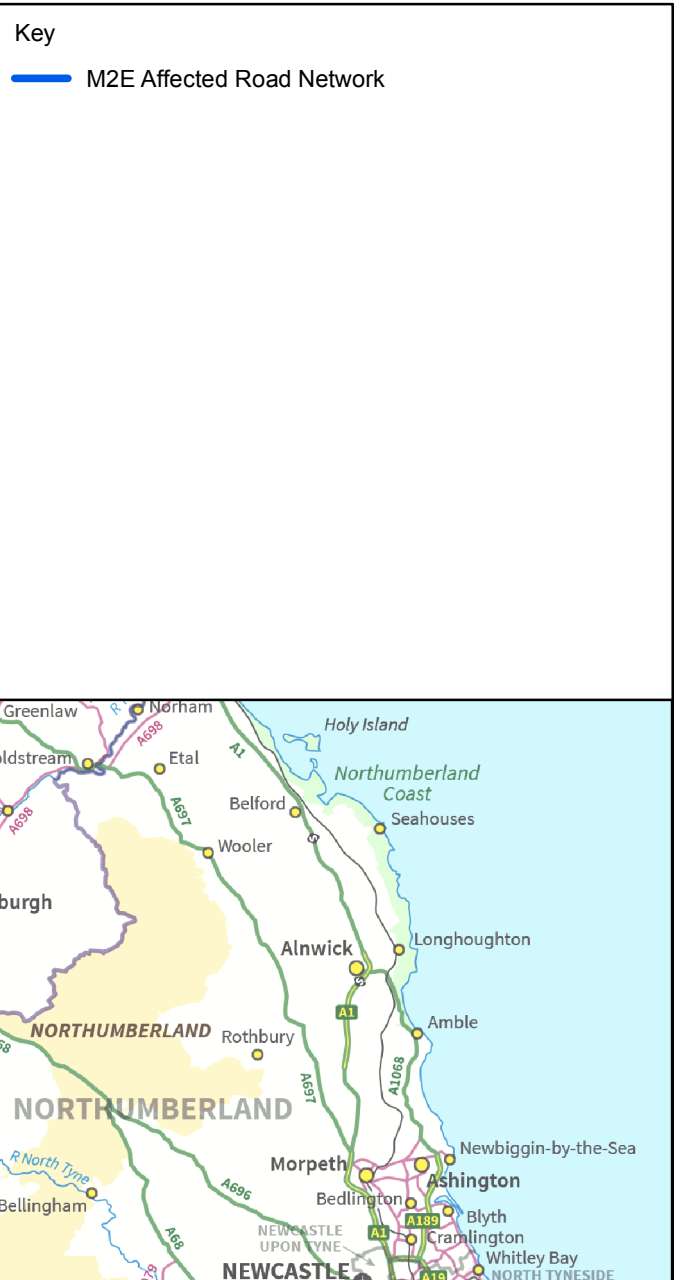
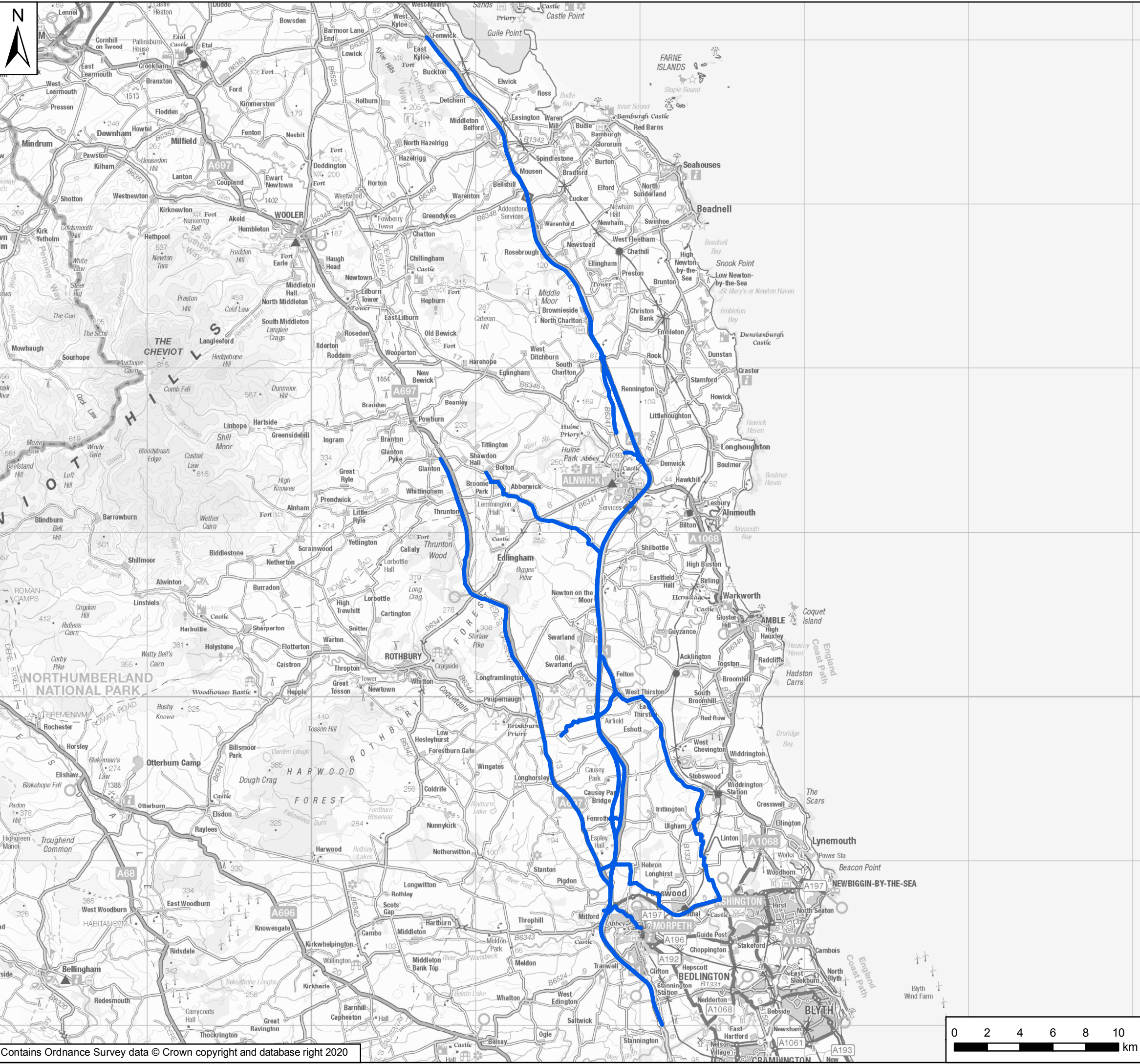
Drawing Title **Figure 5.1 Affected Road Network**
Page 1 of 2

Scale	Drawn	Checked	Approved	Authorised
1:50,000	OB	VW	LP	AT
Original Size	Date	Date	Date	Date
A3	June 2019	June 2019	June 2019	June 2019

Drawing Status **For Information** Suitability **S1**

Drawing Number Project HE551459	Originator WSP	Volume 6.6	Project Ref. No. 70044137
A2E Location	RP Type	LE Role	2130 Number
			Revision P03





Rev	Date	Description	By	Chk'd	App'd
P03	June 2020	Third Issue	GH	VW	KS
P02	04/12/19	Second Issue	GH	VW	LP
P01	June 2019	First Issue	OB	VW	LP

Client

Project Title: A1 in Northumberland: Morpeth to Ellingham

Drawing Title: Figure 5.1 Affected Road Network
Page 2 of 2

Scale	Drawn	Checked	Approved	Authorised
1:225,000	OB	VW	LP	AT
Original Size	Date	Date	Date	Date
A3	June 2019	June 2019	June 2019	June 2019

Drawing Status: For Information
Suitability: S1

Drawing Number	Project	Originator	Volume	Project Ref. No.
HE551459		WSP	6.6	70044137
Revision	Location	Type	Role	Number
P03	A2E	RP	LE	2130

© Crown copyright 2020.

You may re-use this information (not including logos) free of charge in any format or medium, under the terms of the Open Government Licence. To view this licence: visit www.nationalarchives.gov.uk/doc/open-government-licence/ write to the Information Policy Team, The National Archives, Kew, London TW9 4DU, or email psi@nationalarchives.gsi.gov.uk.

This document is also available on our website at www.gov.uk/highways

If you have any enquiries about this document A1inNorthumberland@highwaysengland.co.uk or call 0300 470 4580*.

*Calls to 03 numbers cost no more than a national rate call to an 01 or 02 number and must count towards any inclusive minutes in the same way as 01 and 02 calls.

These rules apply to calls from any type of line including mobile, BT, other fixed line or payphone. Calls may be recorded or monitored.

Registered office Bridge House, 1 Walnut Tree Close, Guildford GU1 4LZ
Highways England Company Limited registered in England and Wales number 09346363