

A1 in Northumberland: Morpeth to Ellingham

Scheme Number: TR010041

6.5 Environmental Statement – Figure 7.9 Vegetation Clearance Plans

Part A

APFP Regulation 5(2)(a)

Planning Act 2008

Infrastructure Planning (Applications: Prescribed
Forms and Procedure) Regulations 2009

June 2020

Infrastructure Planning

Planning Act 2008

**The Infrastructure Planning
(Applications: Prescribed Forms and
Procedure) Regulations 2009**

**The A1 in Northumberland: Morpeth to Ellingham
Development Consent Order 20[xx]**

Environmental Statement - Figures

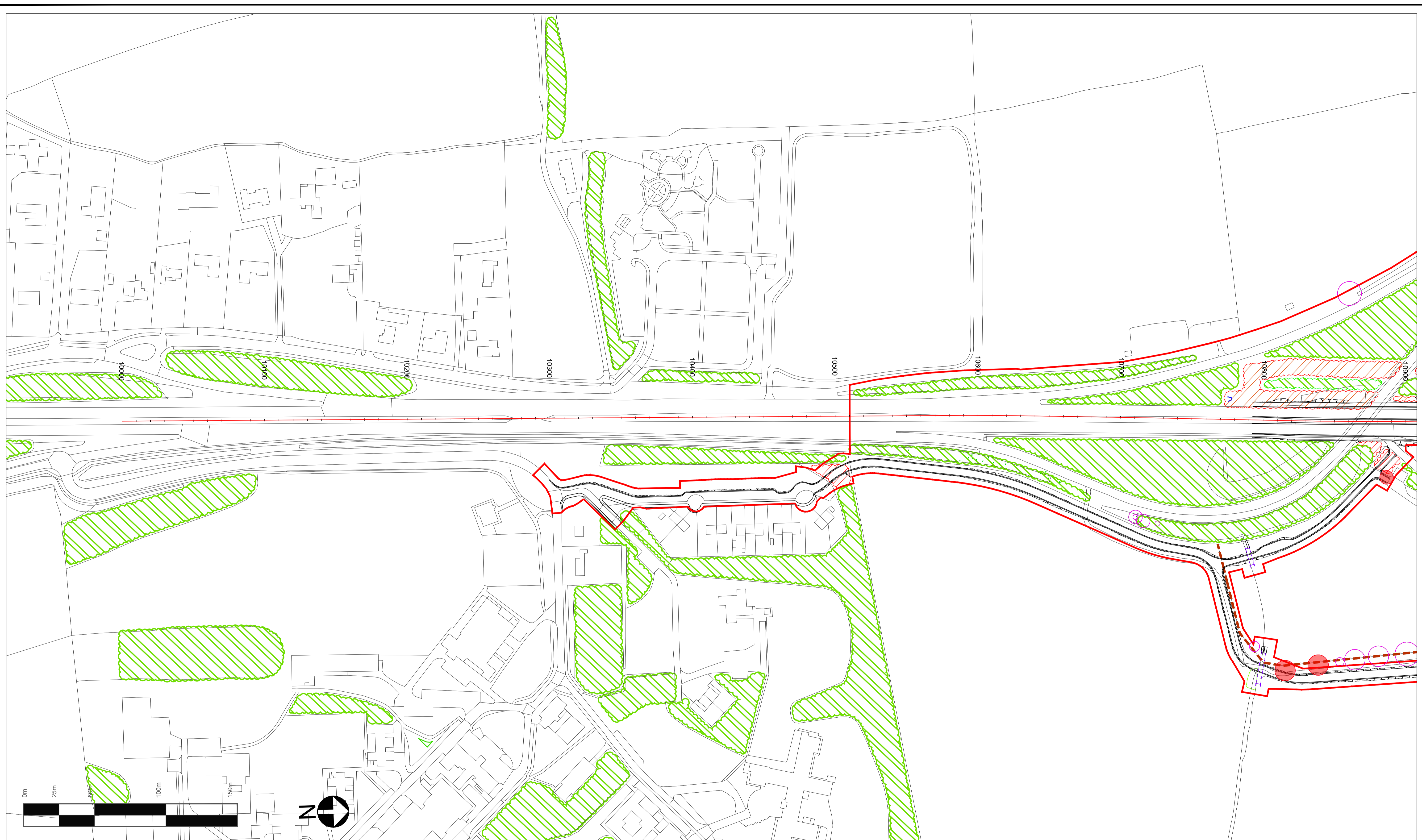
Regulation Reference:	APFP Regulation 5(2)(a)
Planning Inspectorate Scheme Reference	TR010041
Application Document Reference	TR010041/APP/6.5
Author:	A1 in Northumberland: Morpeth to Ellingham Project Team, Highways England

Version	Date	Status of Version
Rev 0	June 2020	Application Issue

DO NOT SCALE

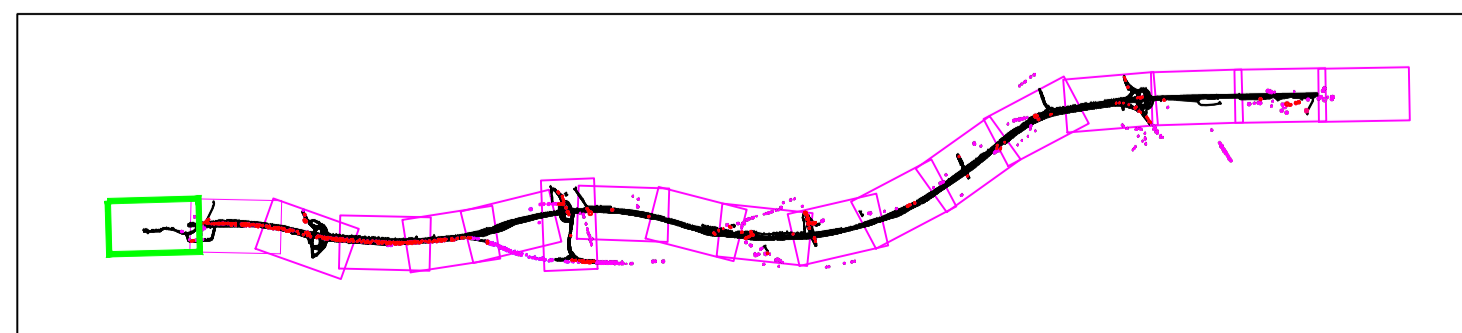
100
Millimetres

0 10



© Crown Copyright and Database Rights 2020 Ordnance Survey 100030649

- Existing woodland to be retained
- Category A tree
- Root protection zone
- Existing hedgerow to be retained
- Category B tree. Coronation Avenue only
- Trees lost to the scheme
- Woodland lost to the scheme
- Category C tree. Coronation Avenue only
- Order Limits
- Hedgerows lost to the scheme
- Category U tree. Coronation Avenue only



Rev.	Date	Description	By	Eng' Chk	Disc' Chk	App'd
P03	Jun 2020	Third Issue				
P02	12/07/19	Second Issue				
P03	23/10/18	First Issue				

Suitability For Information

Status S1

Project Title A1 in Northumberland: Morpeth to Ellingham



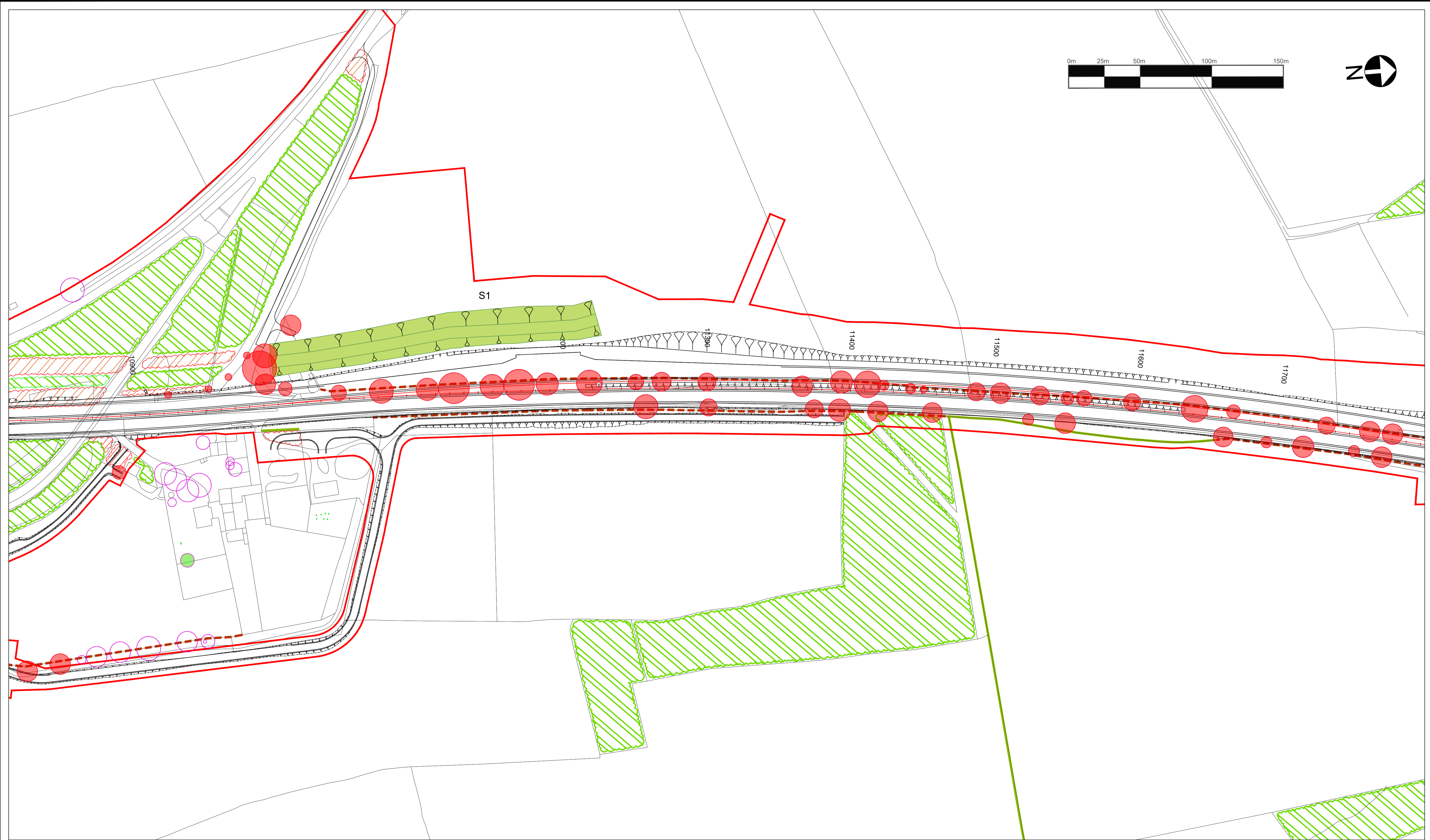

Drawing Title Figure 7.9 - Vegetation Clearance Plans SHEET 1 OF 18

Scale	Drawn	Eng. Check	Approved	Authorised
1:1250	FS	AF	KS	DM
Original Size	Date	Date	Date	Date
A1	23.10.2018	23.10.2018	23.10.2018	23.10.2018
Drawing Number	Project	Originator	Volume	Revision
HE551459		WSP	6.5	P03
M2F	RP	LE	1942	PW Stage Code
Section	Type	Direction	Role	Number

DO NOT SCALE

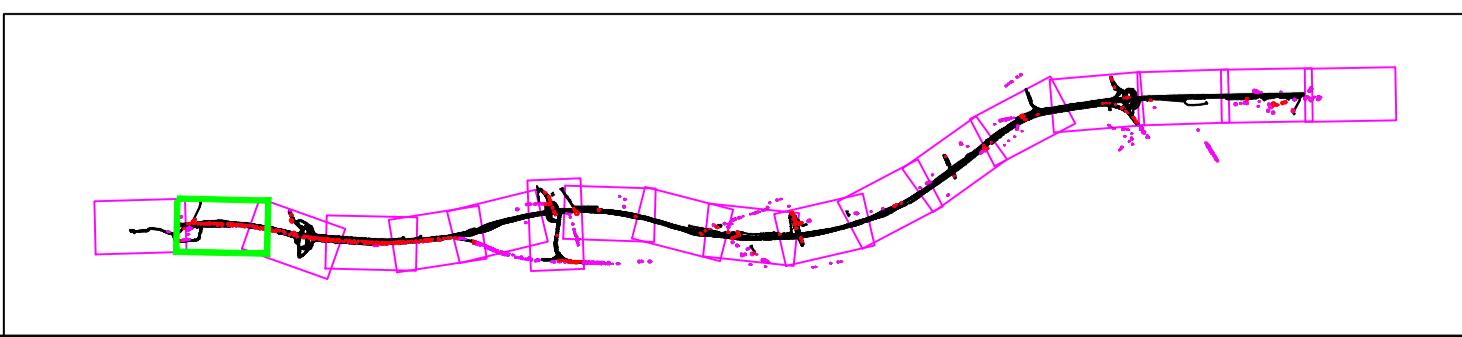
Millimetres

0 10 100



© Crown Copyright and Database Rights 2020 Ordnance Survey 100030649

- Existing woodland to be retained
- Existing hedgerow to be retained
- Woodland lost to the scheme
- Hedgerows lost to the scheme
- Category A tree
- Category B tree. Coronation Avenue only
- Category C tree. Coronation Avenue only
- Category U tree. Coronation Avenue only
- Root protection zone
- Trees lost to the scheme
- Order Limits



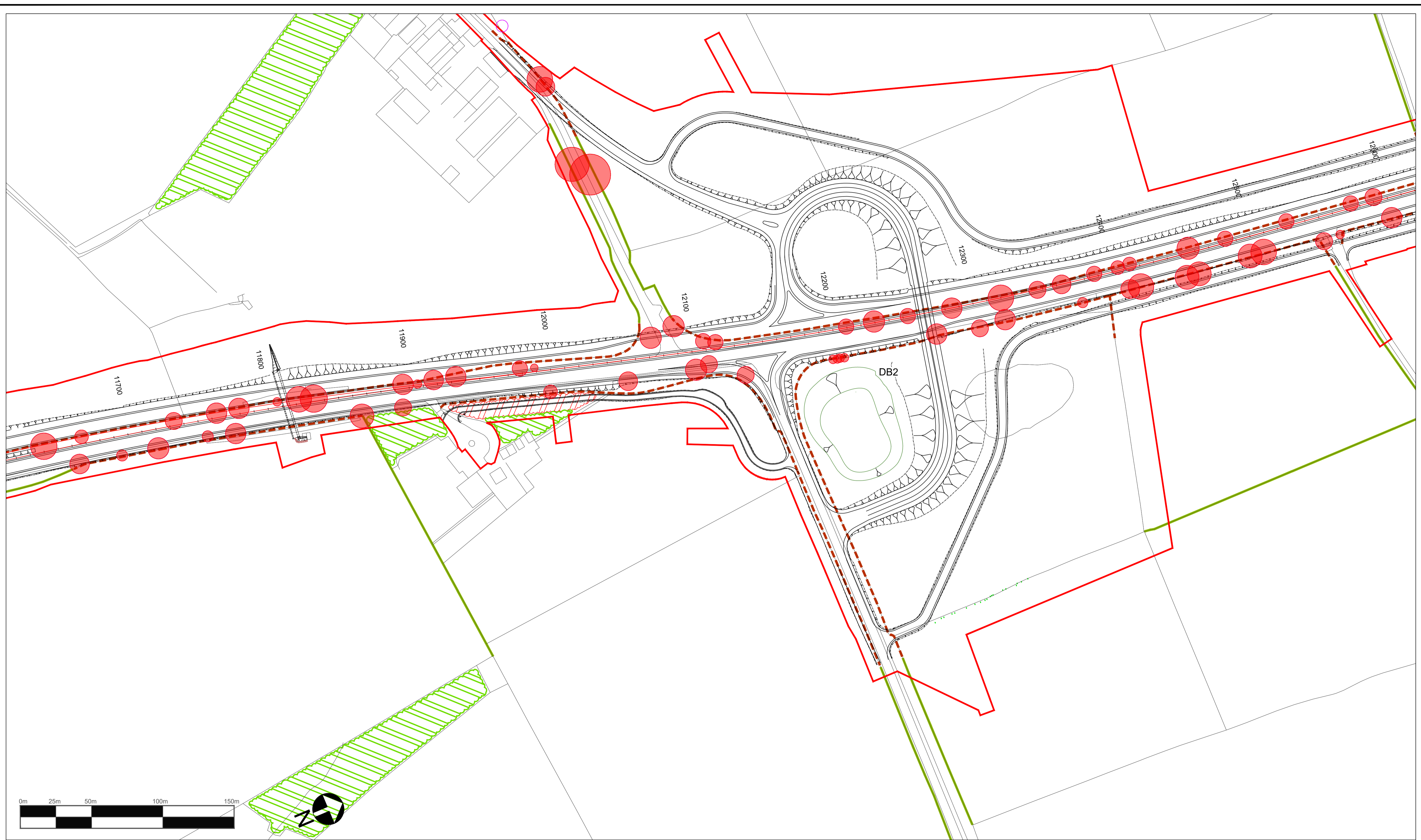
Rev.	Date	Description	By	Eng' Chk	Disc' Chk	App'd
P03	Jun 2020	Third Issue				
P02	12/07/19	Second Issue				
P03	23/10/18	First Issue				

Suitability: For Information
 Status: S1
 Client: highways england

Project Title: A1 in Northumberland: Morpeth to Ellingham					
Drawing Title: Figure 7.9 - Vegetation Clearance Plans SHEET 2 OF 18					
Scale: 1:1250	Drawn: FS	Eng. Check: AF	Approved: KS	Authorised: DM	
Original Size: A1	Date: 23.10.2018	Date: 23.10.2018	Date: 23.10.2018	Date: 23.10.2018	
Drawing Number: HE551459	Project: M2F	Originator: WSP	Volume: 6.5	Revision: P03	
Section: RP	Type: ID	Direction: LE	Type: 1942	PW Stage Code	

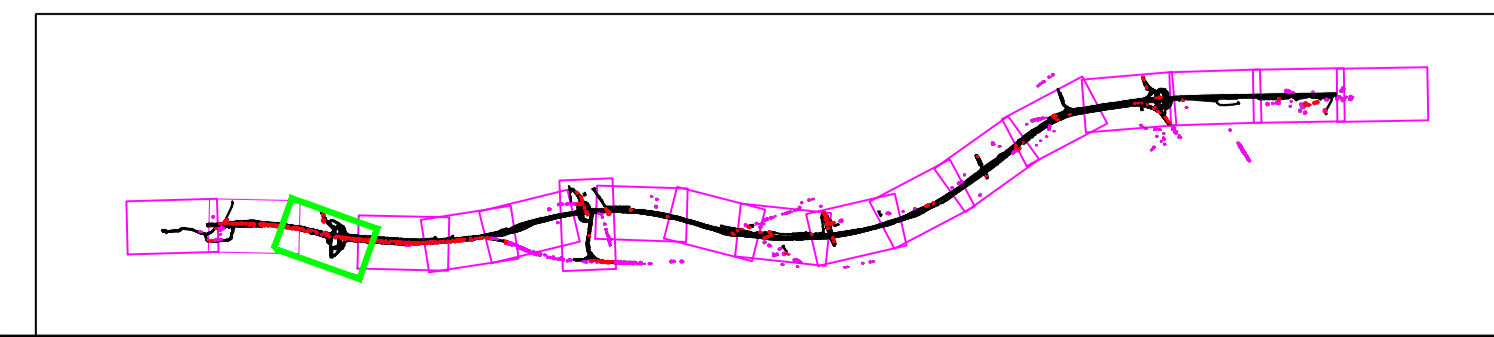
DO NOT SCALE

100
0 10
Millimetres



© Crown Copyright and Database Rights 2020 Ordnance Survey 100030649

- Existing woodland to be retained
- Category A tree
- Root protection zone
- Existing hedgerow to be retained
- Category B tree. Coronation Avenue only
- Trees lost to the scheme
- Woodland lost to the scheme
- Category C tree. Coronation Avenue only
- Order Limits
- Hedgerows lost to the scheme
- Category U tree. Coronation Avenue only



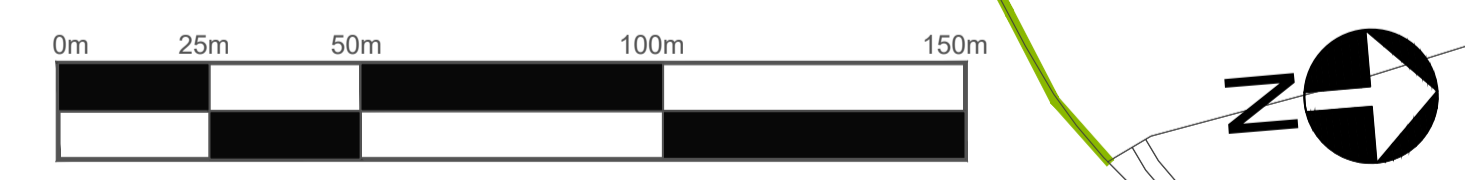
Rev.	Date	Description	By	Eng' Chk	Dis' Chk	App'd
P03	Jun 2020	Third Issue				
P02	12/07/19	Second Issue				
P03	23/10/18	First Issue				

Suitability: For Information
Status: S1

Project Title: A1 in Northumberland: Morpeth to Ellingham					
Drawing Title: Figure 7.9 - Vegetation Clearance Plans SHEET 3 OF 18					
Scale: 1:1250	Drawn: FS	Eng. Check: AF	Approved: KS	Authorised: DM	
Original Size: A1	Date: 23.10.2018	Date: 23.10.2018	Date: 23.10.2018	Date: 23.10.2018	
Drawing Number: HE551459	Project: M2F	Originator: WSP	Volume: 6.5	Revision: P03	
Section: RP	Type: ID	Direction: LE	Type: 1942	PW Stage Code	

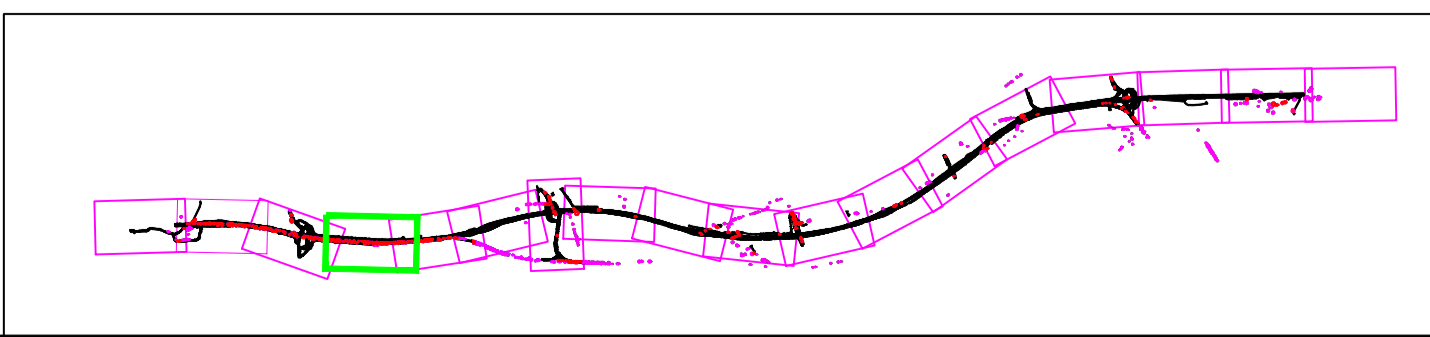
DO NOT SCALE

100
0 10
Millimetres



© Crown Copyright and Database Rights 2020 Ordnance Survey 100030649

- Existing woodland to be retained
- Category A tree
- Root protection zone
- Existing hedgerow to be retained
- Category B tree. Coronation Avenue only
- Trees lost to the scheme
- Woodland lost to the scheme
- Category C tree. Coronation Avenue only
- Order Limits
- Hedgerows lost to the scheme
- Category U tree. Coronation Avenue only



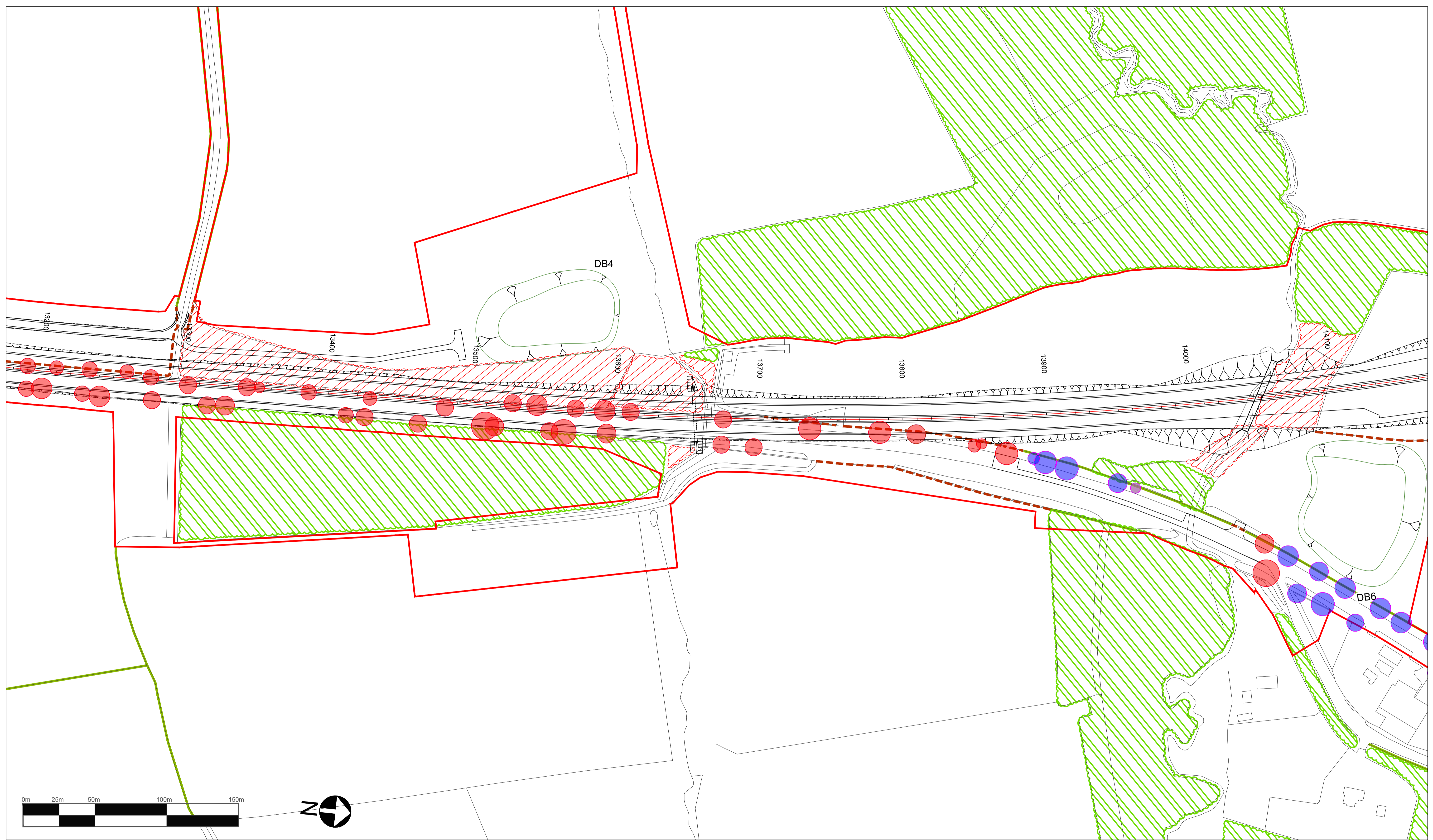
Rev.	Date	Description	By	Eng' Chk	Dis' Chk	App'd
P03	Jun 2020	Third Issue	GH	AW	AW	NM
P02	12/07/19	Second Issue	GH	AW	AW	NM
P03	23/10/18	First Issue	FS	AF	AF	KS

Suitability: For Information
 Status: S1
 Client: highways england

Project Title: A1 in Northumberland: Morpeth to Ellingham					
Drawing Title: Figure 7.9 - Vegetation Clearance Plans SHEET 4 OF 18					
Scale: 1:1250	Drawn: FS	Eng. Check: AF	Approved: KS	Authorised: DM	
Original Size: A1	Date: 23.10.2018	Date: 23.10.2018	Date: 23.10.2018	Date: 23.10.2018	
Drawing Number: HE551459	Project: M2F RP	Originator: WSP	Volume: 6.5	Revision: P03	
Section: LE	Type: RP	Direction: LE	Type: RP	Role: 1942	Number: PW Stage Code

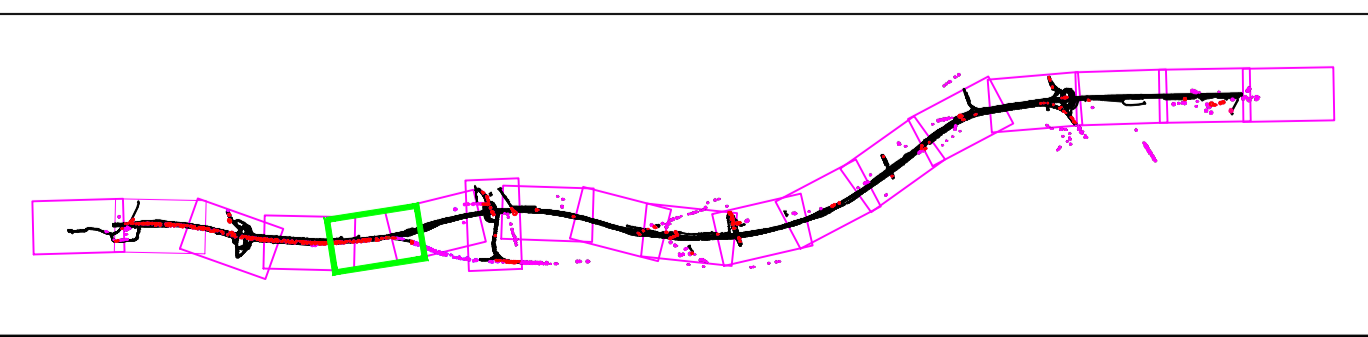
DO NOT SCALE

0 10 100
Millimetres



© Crown Copyright and Database Rights 2020 Ordnance Survey 100030649

- Existing woodland to be retained
- Woodland lost to the scheme
- Hedgerows lost to the scheme
- Category A tree
- Category B tree. Coronation Avenue only
- Category C tree. Coronation Avenue only
- Category U tree. Coronation Avenue only
- Root protection zone
- Trees lost to the scheme
- Order Limits




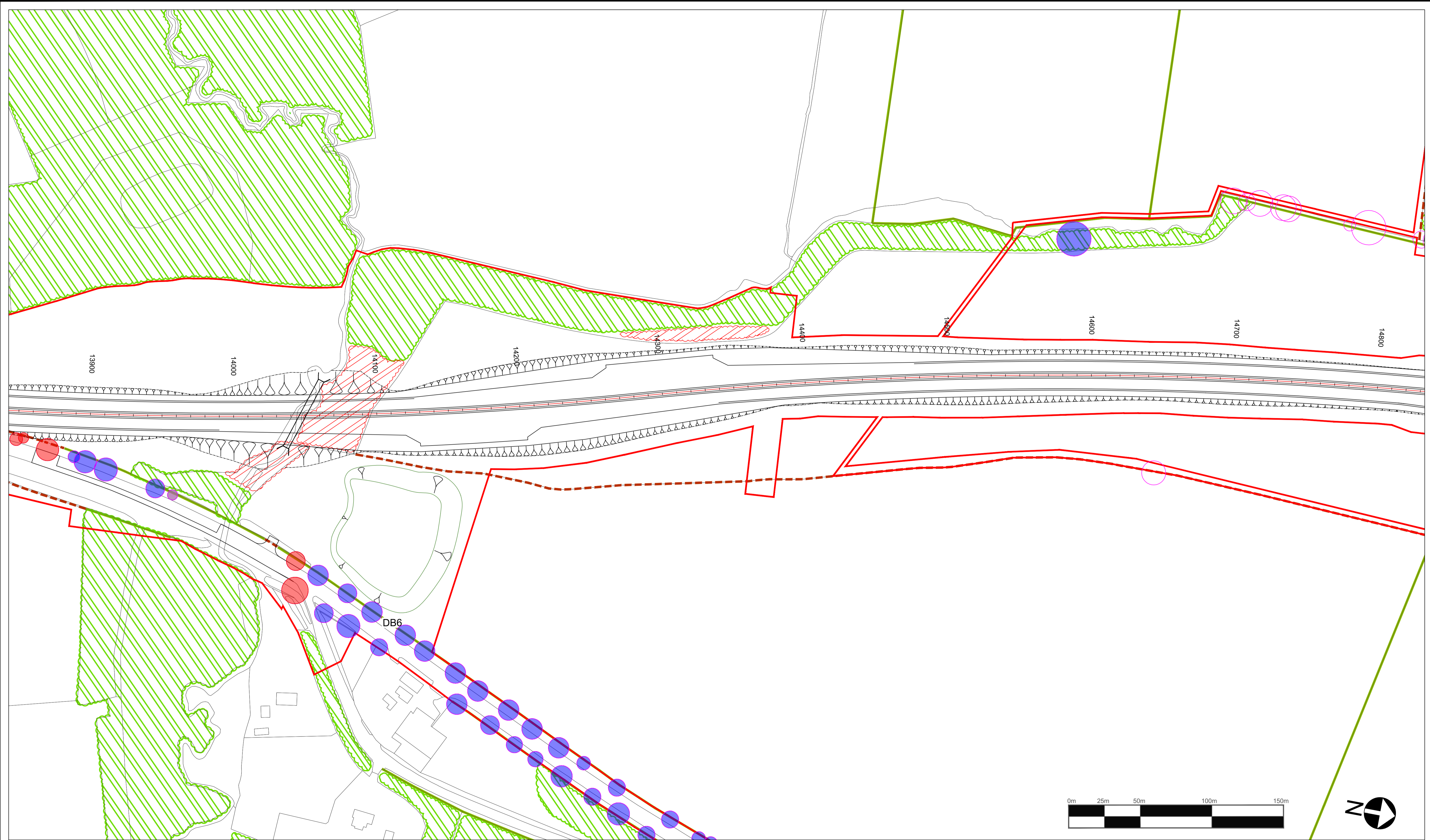
Rev.	Date	Description	By	Eng' Chk	Dis' Chk	App'd
P03	Jun 2020	Third Issue		GH	AW	AW NM
P02	12/07/19	Second Issue		GH	AW	AW NM
P03	23/10/18	First Issue		FS	AF	AF KS

Suitability: For Information
 Status: S1
 Client:

Project Title: A1 in Northumberland: Morpeth to Ellingham					
Drawing Title: Figure 7.9 - Vegetation Clearance Plans SHEET 5 OF 18					
Scale: 1:1250	Drawn: FS	Eng. Check: AF	Approved: KS	Authorised: DM	
Original Size: A1	Date: 23.10.2018	Date: 23.10.2018	Date: 23.10.2018	Date: 23.10.2018	
Drawing Number: HE551459	Project: M2F	Originator: WSP	Volume: 6.5	Revision: P03	
Section: RP	Type: ID	Direction: LE	Type: 1942	Revision: PW Stage Code	

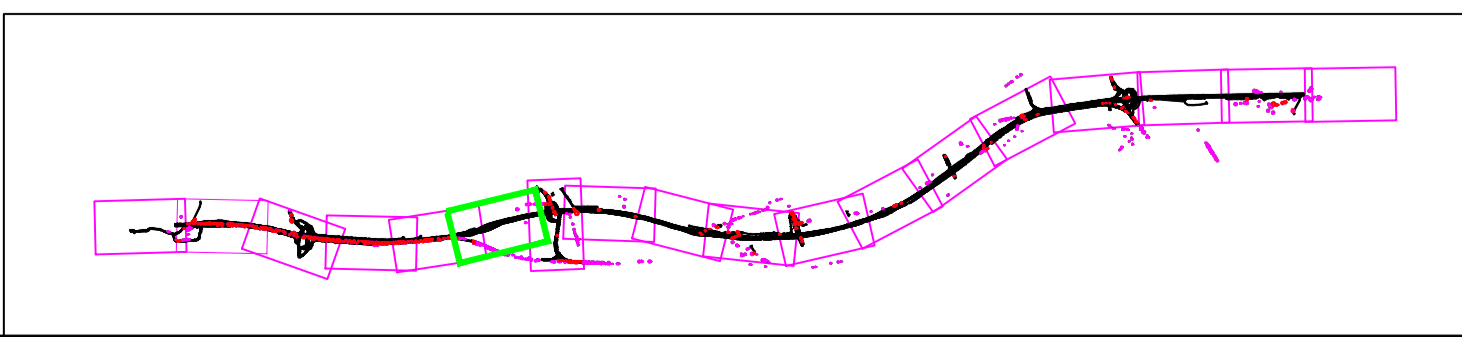
DO NOT SCALE

100
0 10
Millimetres



© Crown Copyright and Database Rights 2020 Ordnance Survey 100030649

- Existing woodland to be retained
- Existing hedgerow to be retained
- Woodland lost to the scheme
- Hedgerows lost to the scheme
- Category A tree
- Category B tree. Coronation Avenue only
- Category C tree. Coronation Avenue only
- Category U tree. Coronation Avenue only
- Root protection zone
- Trees lost to the scheme
- Order Limits



Rev.	Date	Description	By	Eng' Chk	Disc' Chk	App'd
P03	Jun 2020	Third Issue				
P02	12/07/19	Second Issue	GH	AW	AW	NM
P03	23/10/18	First Issue	FS	AF	AF	KS

Suitability: For Information
Status: S1



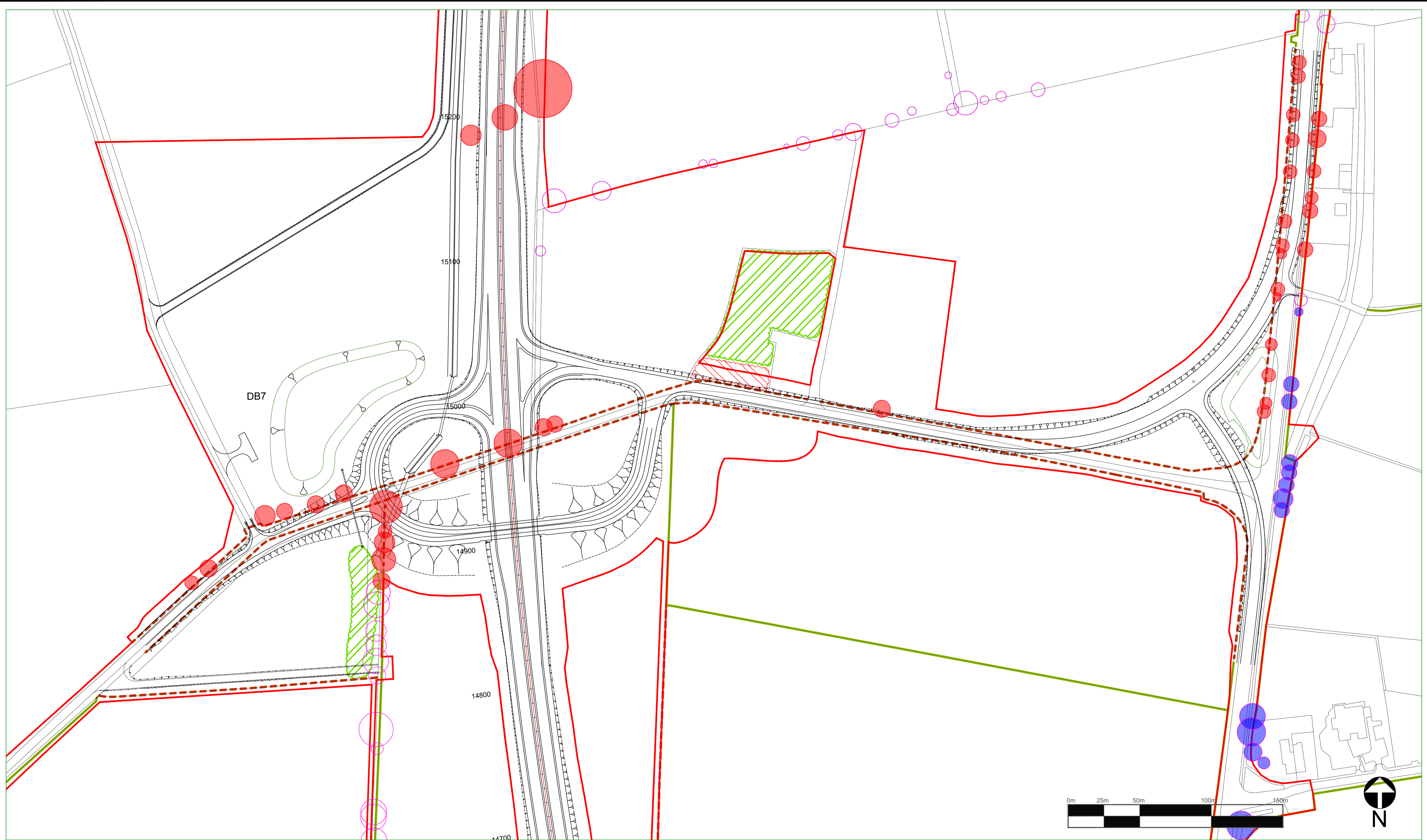
Project Title: A1 in Northumberland: Morpeth to Ellingham

Drawing Title: Figure 7.9 - Vegetation Clearance Plans SHEET 6 OF 18

Scale	Drawn	Eng. Check	Approved	Authorised
1:1250	FS	AF	KS	DM
Original Size	Date	Date	Date	Date
A1	23.10.2018	23.10.2018	23.10.2018	23.10.2018
Drawing Number	Project	Originator	Volume	Revision
HE551459		WSP	6.5	P03
M2F	RP	LE	1942	PW Stage Code
Section	Type	Direction	Role	Number

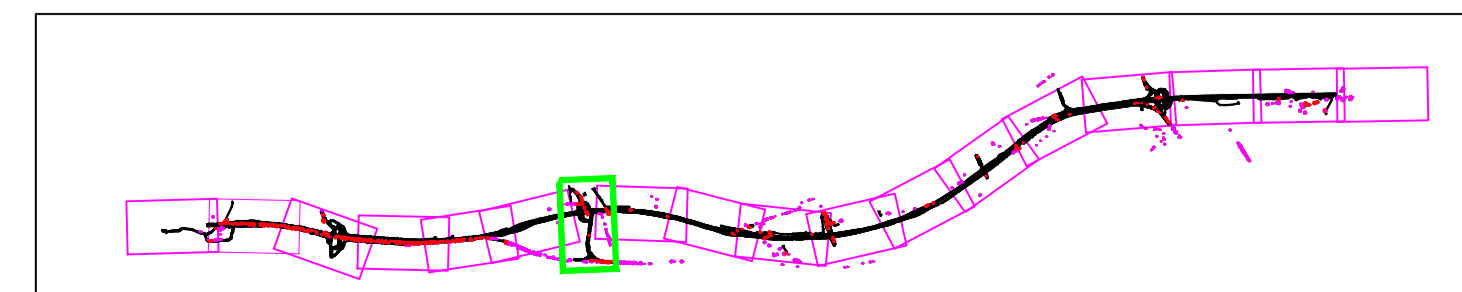
DO NOT SCALE

100
0 10
Millimetres



© Crown Copyright and Database Rights 2020 Ordnance Survey 100030649

- Existing woodland to be retained
- Category A tree
- Root protection zone
- Existing hedgerow to be retained
- Category B tree. Coronation Avenue only
- Trees lost to the scheme
- Woodland lost to the scheme
- Category C tree. Coronation Avenue only
- Order Limits
- Hedgerows lost to the scheme
- Category U tree. Coronation Avenue only



Rev.	Date	Description	By	Eng' Chk	Disc' Chk	App'd
P03	Jun 2020	Third Issue				
P02	12/07/19	Second Issue				
P03	23/10/18	First Issue				

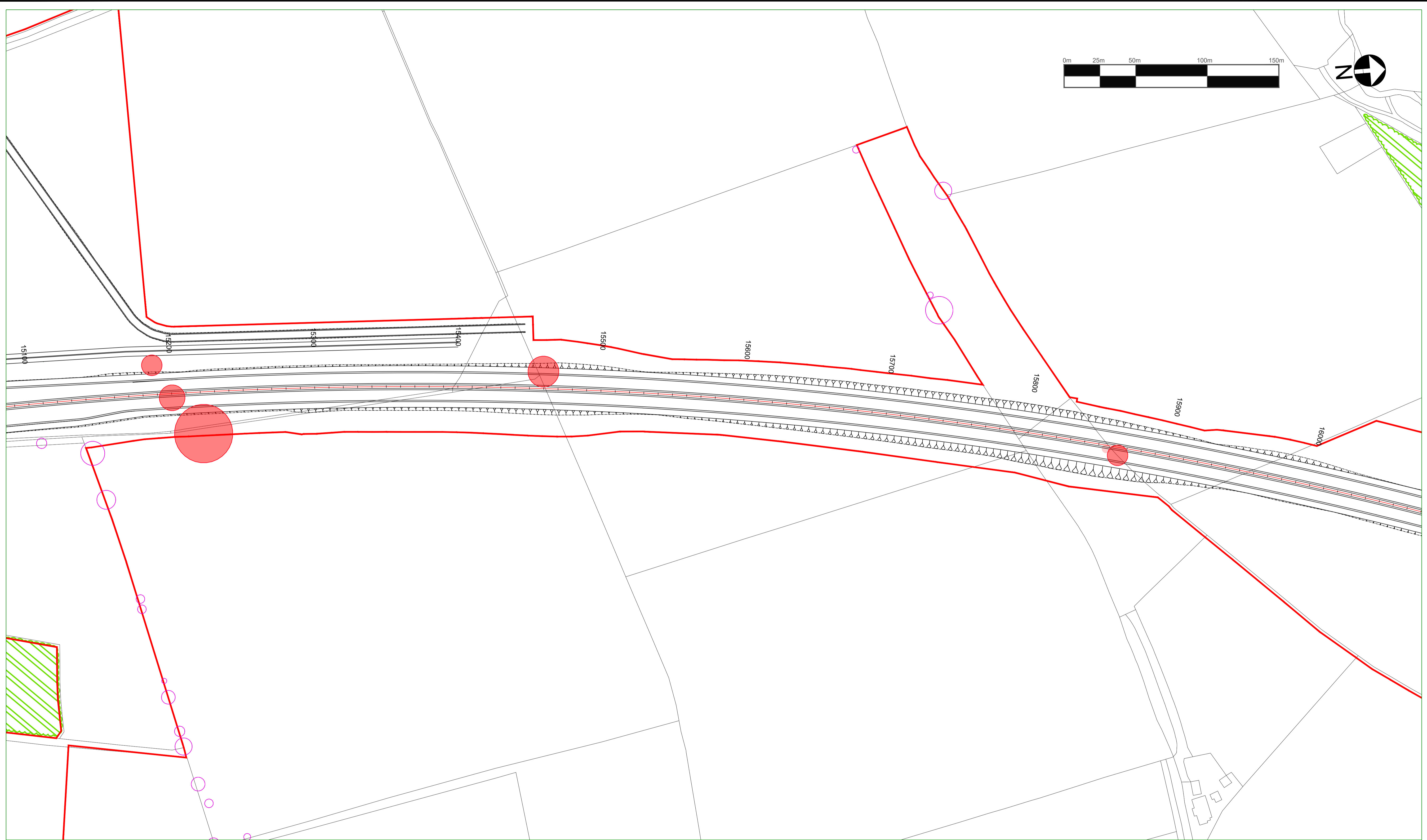
Suitability: For Information
 Status: S1
 Client: highways england

Project Title: A1 in Northumberland: Morpeth to Ellingham					
Drawing Title: Figure 7.9 - Vegetation Clearance Plans SHEET 7 OF 18					
Scale: 1:1250	Drawn: FS	Eng. Check: AF	Approved: KS	Authorised: DM	
Original Size: A1	Date: 23.10.2018	Date: 23.10.2018	Date: 23.10.2018	Date: 23.10.2018	
Drawing Number: HE551459	Project: M2F	Originator: WSP	Volume: 6.5	Revision: P03	
Section: RP	Type: ID	Direction: LE	Type: Role	1942	PW Stage Code

DO NOT SCALE

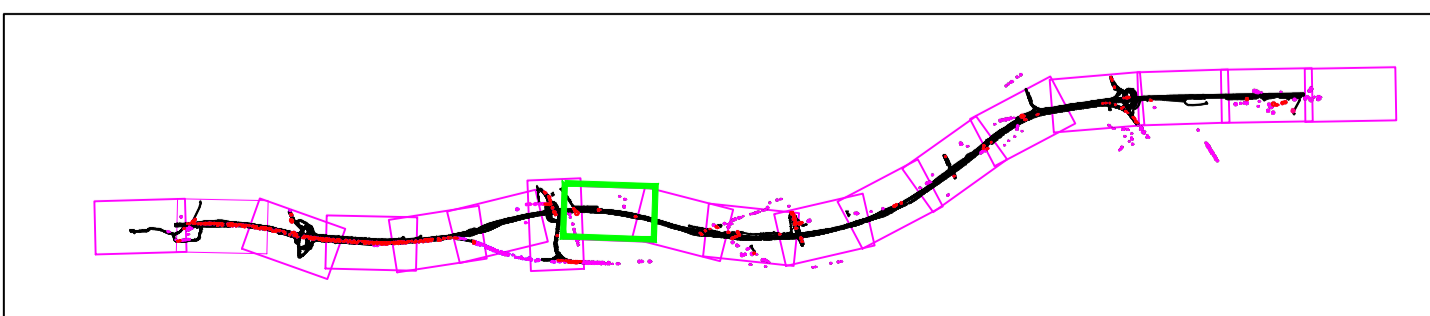
Millimetres

0 10 100



© Crown Copyright and Database Rights 2020 Ordnance Survey 100030649

- Existing woodland to be retained
- Category A tree
- Root protection zone
- Existing hedgerow to be retained
- Category B tree. Coronation Avenue only
- Trees lost to the scheme
- Woodland lost to the scheme
- Category C tree. Coronation Avenue only
- Order Limits
- Hedgerows lost to the scheme
- Category U tree. Coronation Avenue only



Rev.	Date	Description	By	Eng' Chk	Dis' Chk	App'd
P03	Jun 2020	Third Issue		GH	AW	AW NM
P02	12/07/19	Second Issue		GH	AW	AW NM
P03	23/10/18	First Issue		FS	AF	AF KS

Suitability: For Information

Status: S1

Project Title: A1 in Northumberland: Morpeth to Ellingham

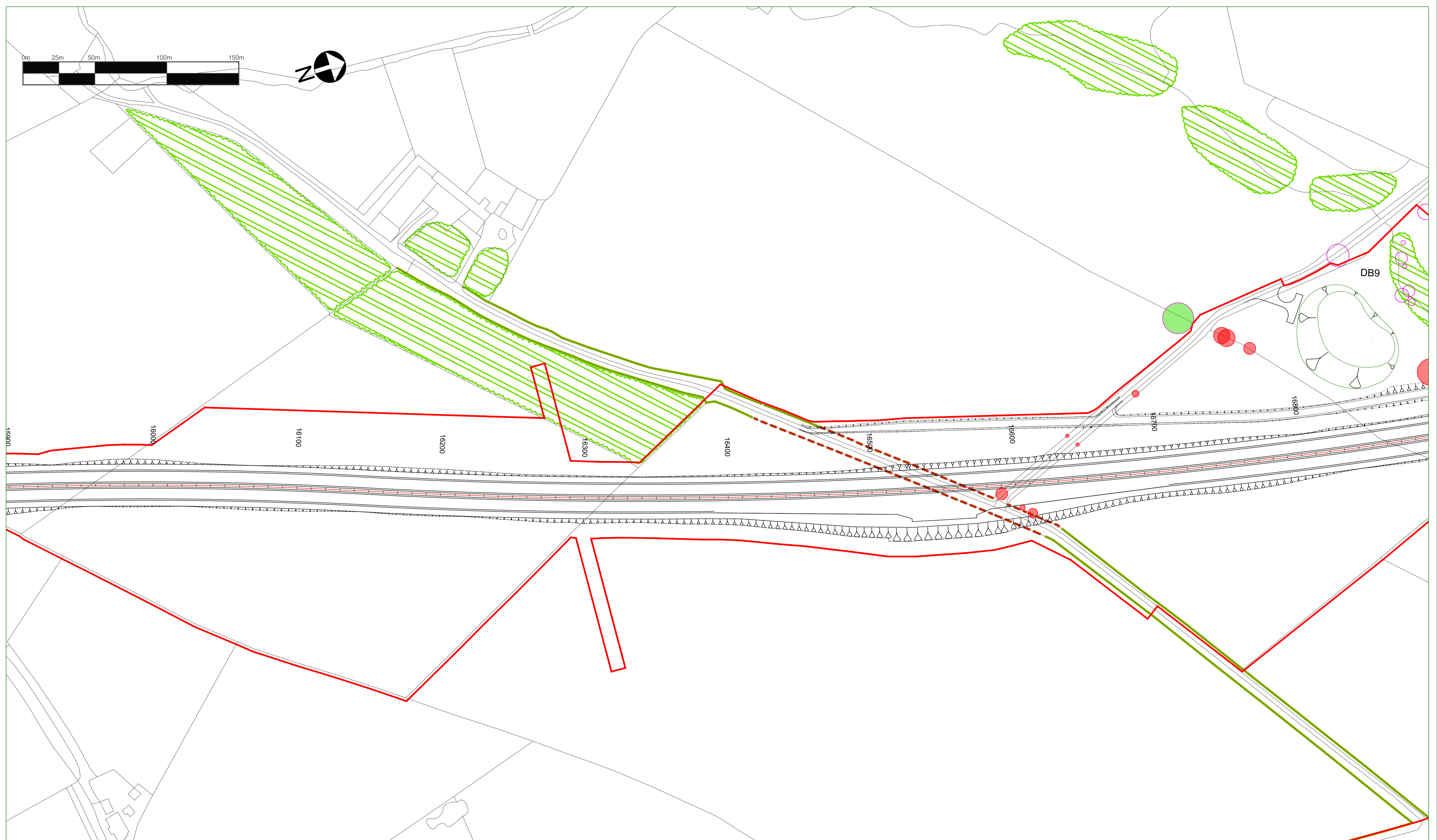


Drawing Title: Figure 7.9 - Vegetation Clearance Plans SHEET 8 OF 18

Scale	Drawn	Eng. Check	Approved	Authorised
1:1250	FS	AF	KS	DM
Original Size	Date	Date	Date	Date
A1	23.10.2018	23.10.2018	23.10.2018	23.10.2018
Drawing Number	Project	Originator	Volume	Revision
HE551459	WSP	LE	6.5	P03
M2F	RP	LE	1942	PW Stage Code
Section	Type	Direction	Role	Number

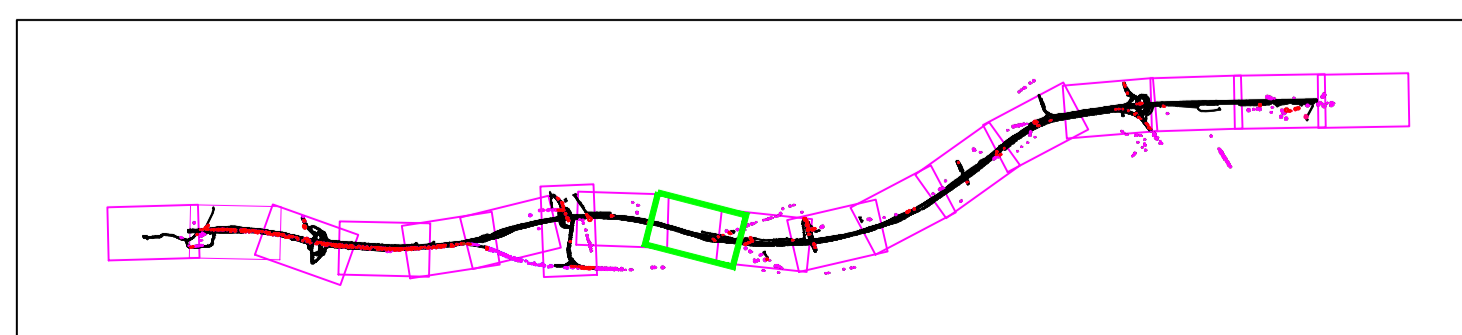
DO NOT SCALE

100
Millimetres



© Crown Copyright and Database Rights 2020 Ordnance Survey 100030649

- Existing woodland to be retained
- Category A tree
- Root protection zone
- Existing hedgerow to be retained
- Category B tree. Coronation Avenue only
- Trees lost to the scheme
- Woodland lost to the scheme
- Category C tree. Coronation Avenue only
- Order Limits
- Hedgerows lost to the scheme
- Category U tree. Coronation Avenue only



Rev.	Date	Description	By	Eng' Chk	Disc' Chk	App'd
P03	Jun 2020	Third Issue	GH	AW	AW	NM
P02	12/07/19	Second Issue	GH	AW	AW	NM
P03	23/10/18	First Issue	FS	AF	AF	KS

Suitability: For Information

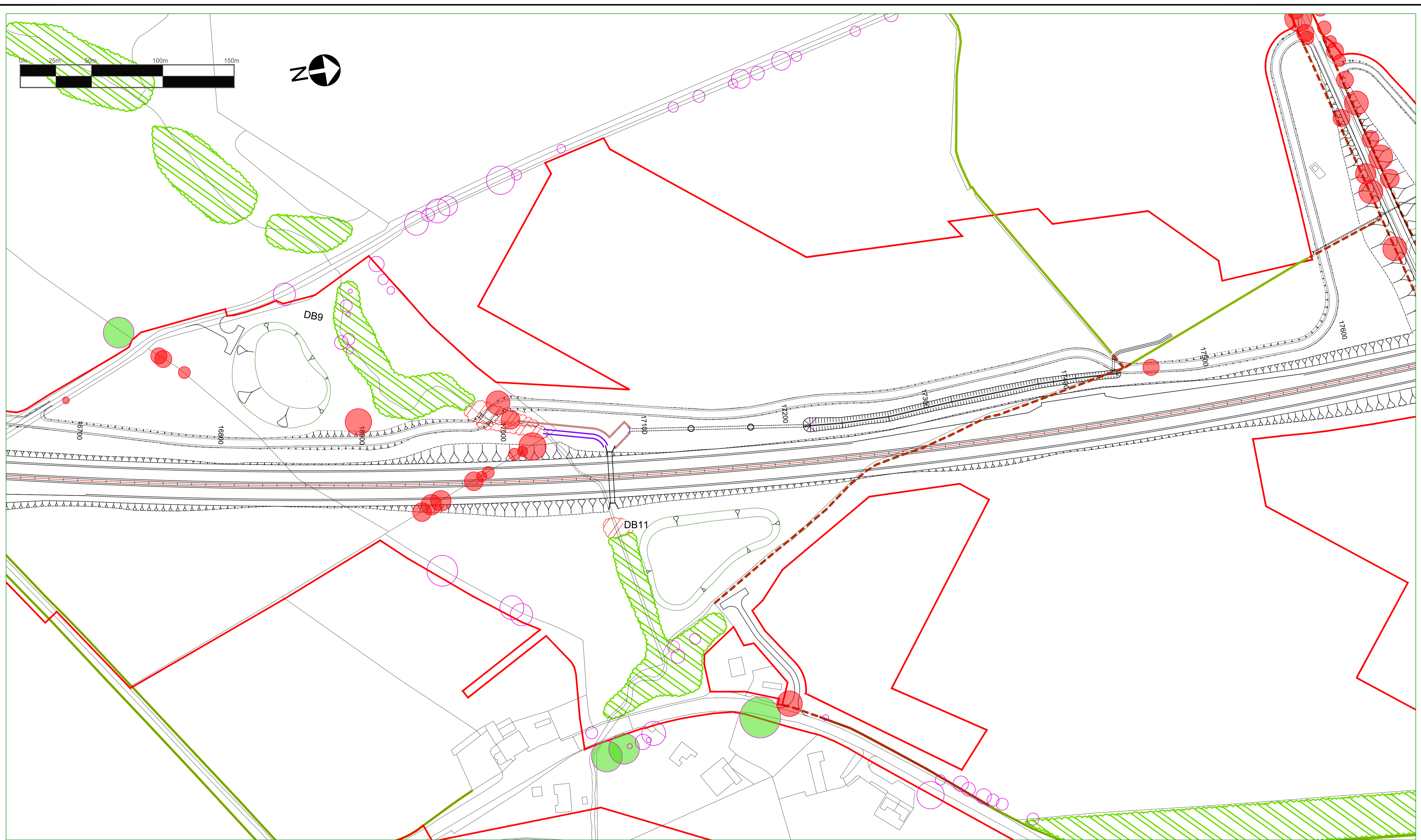
Status: S1

Client:

Project Title: A1 in Northumberland: Morpeth to Ellingham					
Drawing Title: Figure 7.9 - Vegetation Clearance Plans SHEET 9 OF 18					
Scale: 1:1250	Drawn: FS	Eng. Check: AF	Approved: KS	Authorised: DM	
Original Size: A1	Date: 23.10.2018	Date: 23.10.2018	Date: 23.10.2018	Date: 23.10.2018	
Drawing Number: HE551459	Project: M2F	Originator: WSP	Volume: 6.5	Revision: P03	
Section: RP	Type: ID	Direction: LE	Type: Role	Number: 1942	PW Stage Code

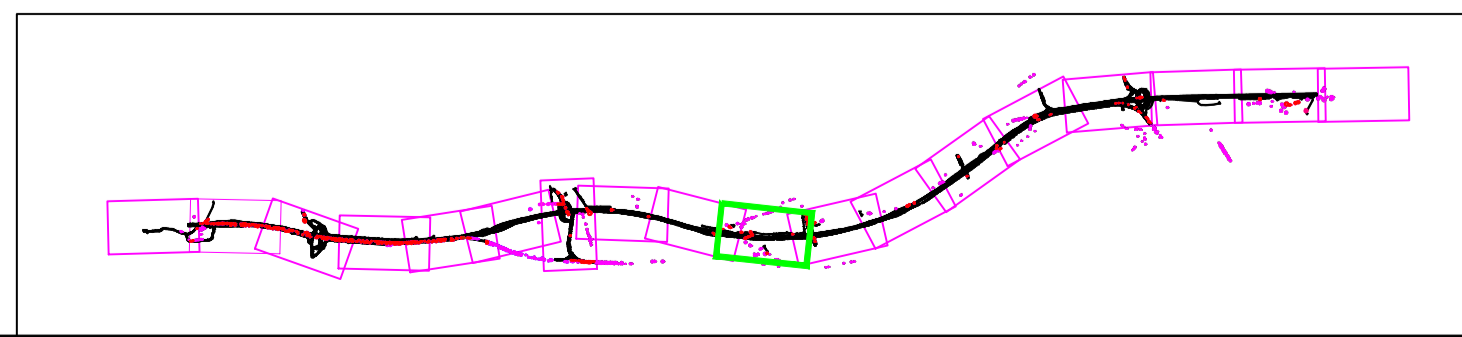
DO NOT SCALE

100
0 10
Millimetres



© Crown Copyright and Database Rights 2020 Ordnance Survey 100030649

- Existing woodland to be retained
- Existing hedgerow to be retained
- Woodland lost to the scheme
- Hedgerows lost to the scheme
- Category A tree
- Category B tree. Coronation Avenue only
- Category C tree. Coronation Avenue only
- Category U tree. Coronation Avenue only
- Root protection zone
- Trees lost to the scheme
- Order Limits



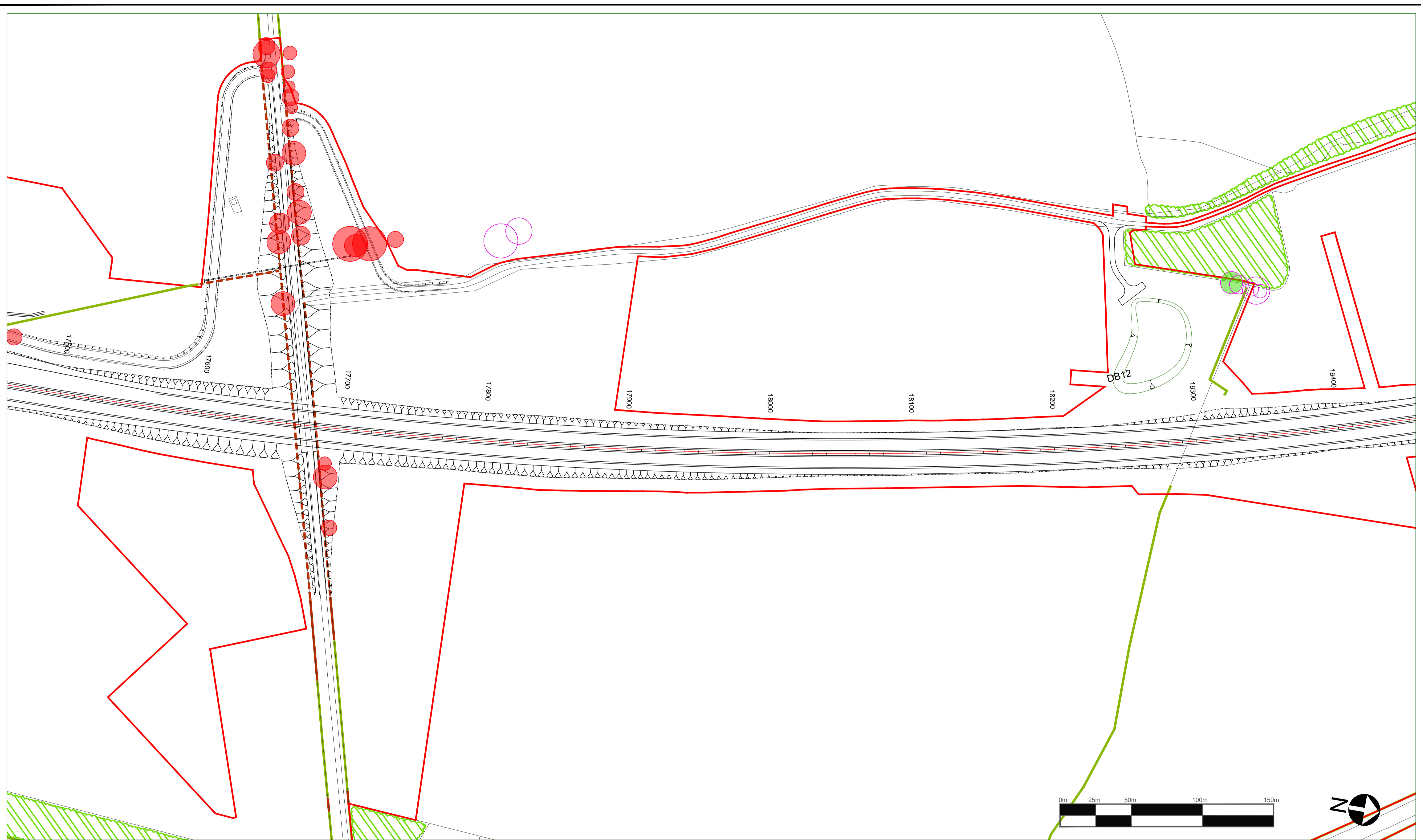
Rev.	Date	Description	By	Eng' Chk	Disc' Chk	App'd
P03	Jun 2020	Third Issue				
P02	12/07/19	Second Issue				
P03	23/10/18	First Issue				

highways
england

S1		Project Title A1 in Northumberland: Morpeth to Ellingham			
Drawing Title Figure 7.9 - Vegetation Clearance Plans SHEET 10 OF 18					
Scale 1:1250	Drawn FS	Eng. Check AF	Approved KS	Authorised DM	
Original Size A1	Date 23.10.2018	Date 23.10.2018	Date 23.10.2018	Date 23.10.2018	
Drawing Number HE551459		Originator WSP	Volume 6.5	Revision P03	
M2F Section	RP Type	LE Direction	1942 Type	1942 Role	

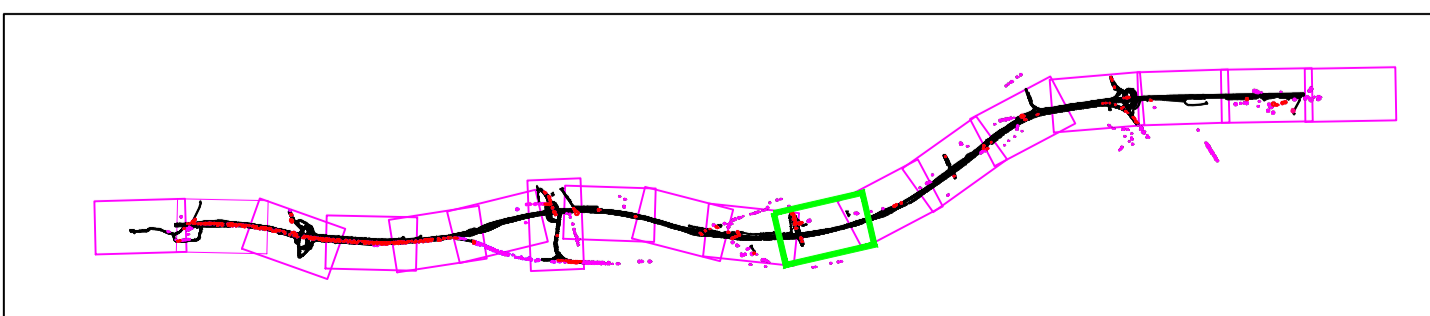
DO NOT SCALE

0 10 100
Millimetres



© Crown Copyright and Database Rights 2020 Ordnance Survey 100030649

- Existing woodland to be retained
- Woodland lost to the scheme
- Hedgerows lost to the scheme
- Category A tree
- Category B tree. Coronation Avenue only
- Category C tree. Coronation Avenue only
- Category U tree. Coronation Avenue only
- Root protection zone
- Trees lost to the scheme
- Order Limits



Rev.	Date	Description	By	Eng' Chk	Dis' Chk	App'd
P03	Jun 2020	Third Issue				
P02	12/07/19	Second Issue				
P03	23/10/18	First Issue				

For Information

Status
S1

Project Title
A1 in Northumberland:
Morpeth to Ellingham



Drawing Title
Figure 7.9 - Vegetation Clearance Plans
SHEET 11 OF 18

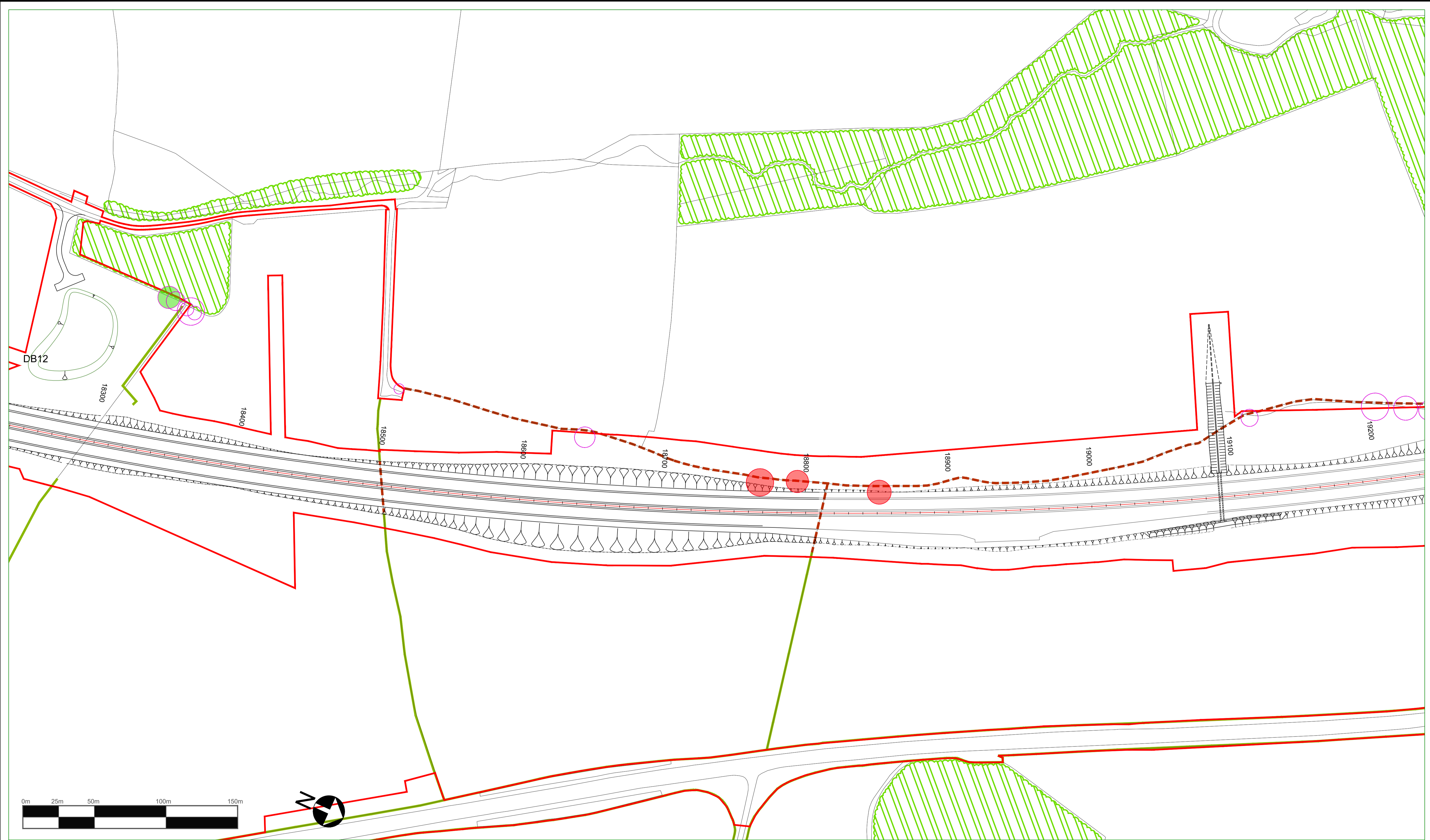
Scale	Drawn	Eng. Check	Approved	Authorised
1:1250	FS	AF	KS	DM
Original Size	Date	Date	Date	Date
A1	23.10.2018	23.10.2018	23.10.2018	23.10.2018
Drawing Number	Project	Originator	Volume	Revision
HE551459		WSP	6.5	P03
M2F	RP	LE	1942	PW Stage Code

DO NOT SCALE

Millimetres

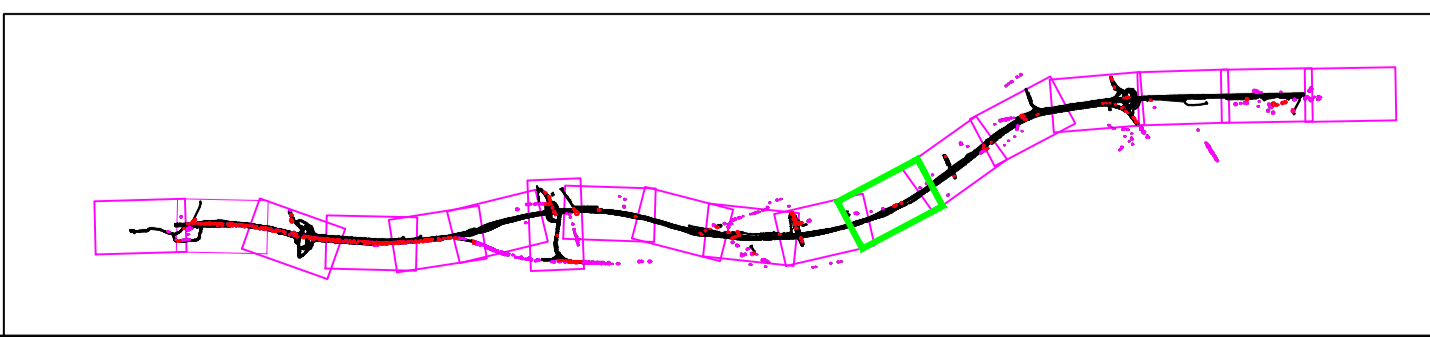
0 10

100



© Crown Copyright and Database Rights 2020 Ordnance Survey 100030649

- Existing woodland to be retained
- Category A tree
- Root protection zone
- Existing hedgerow to be retained
- Category B tree. Coronation Avenue only
- Trees lost to the scheme
- Woodland lost to the scheme
- Category C tree. Coronation Avenue only
- Order Limits
- Hedgerows lost to the scheme
- Category U tree. Coronation Avenue only



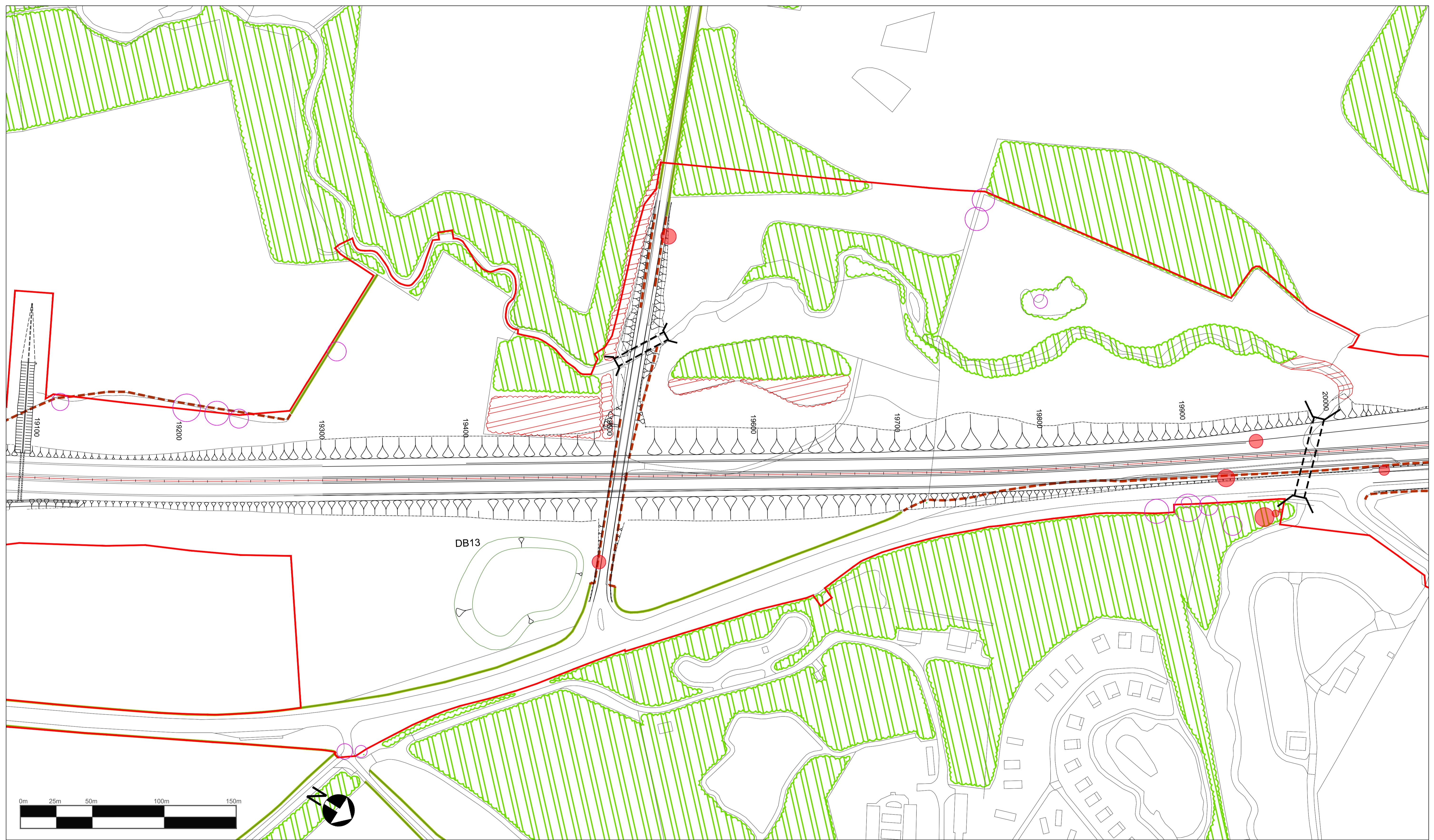
Rev.	Date	Description	By	Eng' Chk	Disc' Chk	App'd
P03	Jun 2020	Third Issue	GH	AW	AW	NM
P02	12/07/19	Second Issue	GH	AW	AW	NM
P03	23/10/18	First Issue	FS	AF	AF	KS

Suitability: For Information
 Status: S1
 Client: highways england

Project Title: A1 in Northumberland: Morpeth to Ellingham					
Drawing Title: Figure 7.9 - Vegetation Clearance Plans SHEET 12 OF 18					
Scale: 1:1250	Drawn: FS	Eng. Check: AF	Approved: KS	Authorised: DM	
Original Size: A1	Date: 23.10.2018	Date: 23.10.2018	Date: 23.10.2018	Date: 23.10.2018	
Drawing Number: HE551459	Project: M2F RP	Originator: WSP	Volume: 6.5	Revision: P03	
Section: M2F	Type: RP	Direction: LE	Type: LE	Role: 1942	PW Stage Code

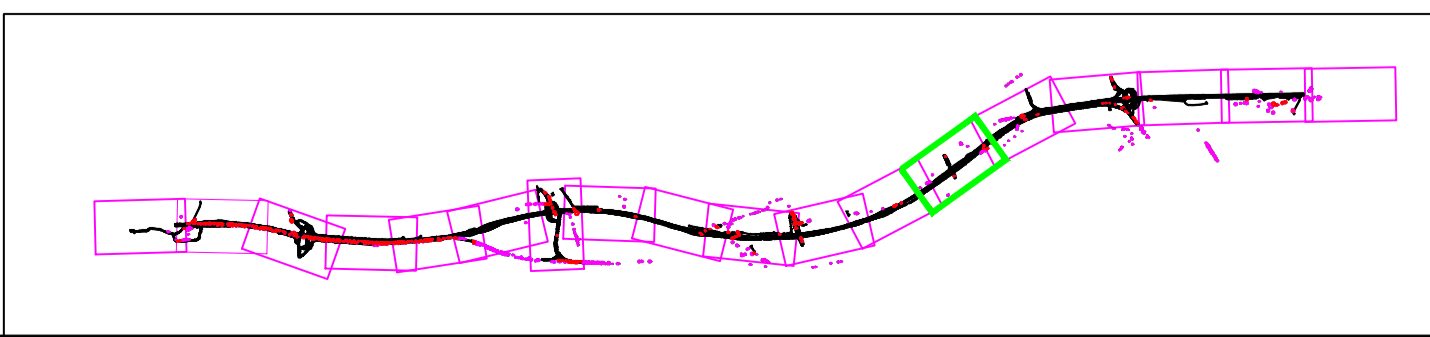
DO NOT SCALE

100
0 10
Millimetres



© Crown Copyright and Database Rights 2020 Ordnance Survey 100030649

- Existing woodland to be retained
- Existing hedgerow to be retained
- Woodland lost to the scheme
- Hedgerows lost to the scheme
- Category A tree
- Category B tree. Coronation Avenue only
- Category C tree. Coronation Avenue only
- Category U tree. Coronation Avenue only
- Root protection zone
- Trees lost to the scheme
- Order Limits



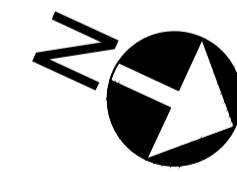
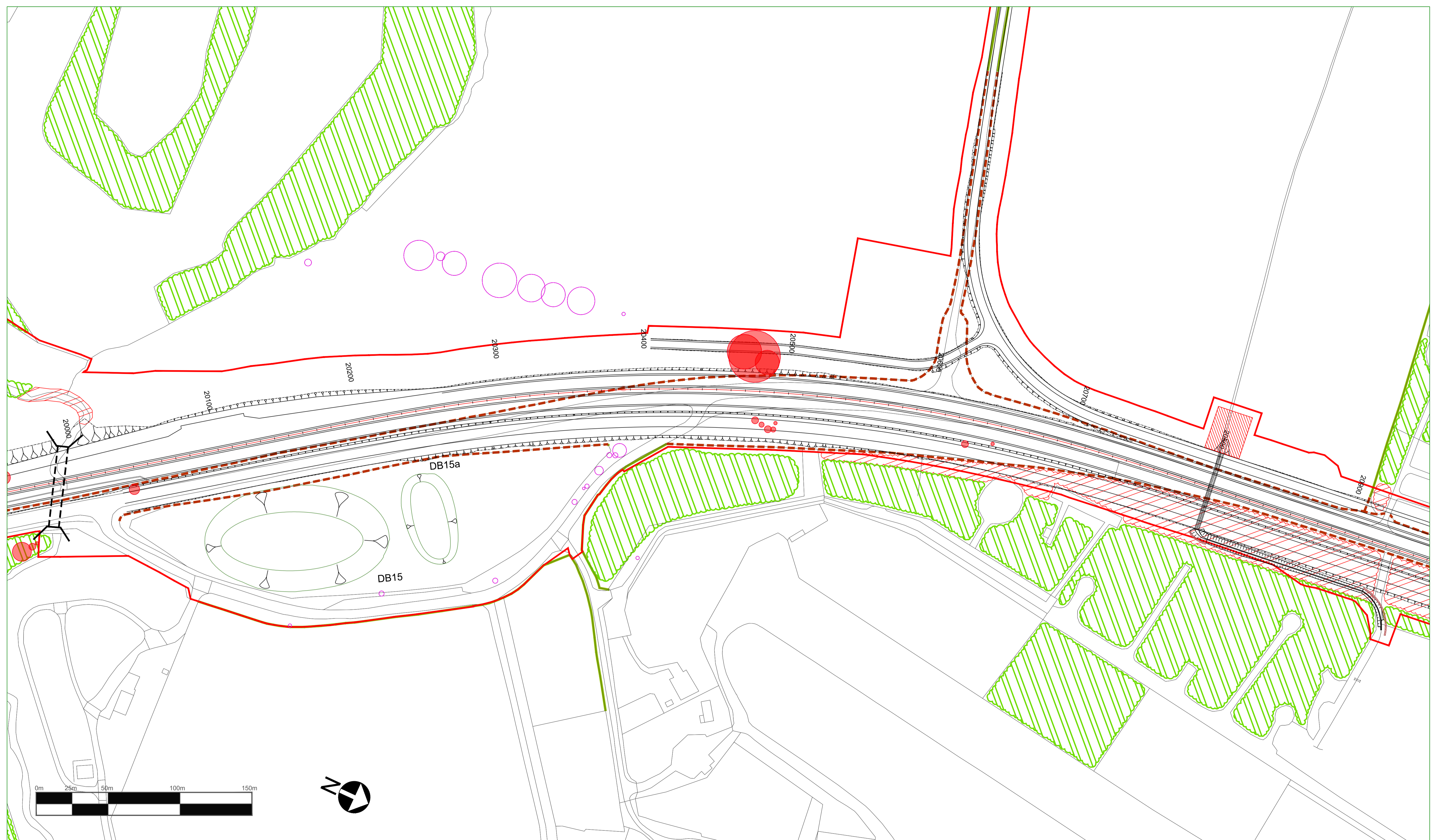
Rev.	Date	Description	By	Eng' Chk	Disc' Chk	App'd
P03	Jun 2020	Third Issue				
P02	12/07/19	Second Issue				
P03	23/10/18	First Issue				

Suitability: For Information
Status: S1

Project Title: A1 in Northumberland: Morpeth to Ellingham					
Drawing Title: Figure 7.9 - Vegetation Clearance Plans SHEET 13 OF 18					
Scale: 1:1250	Drawn: FS	Eng. Check: AF	Approved: KS	Authorised: DM	
Original Size: A1	Date: 23.10.2018	Date: 23.10.2018	Date: 23.10.2018	Date: 23.10.2018	Date: 23.10.2018
Drawing Number: HE551459	Project: M2F	Originator: WSP	Volume: 6.5	Revision: P03	
Section: RP	Type: ID	Direction: LE	Type: Role	1942	PW Stage Code

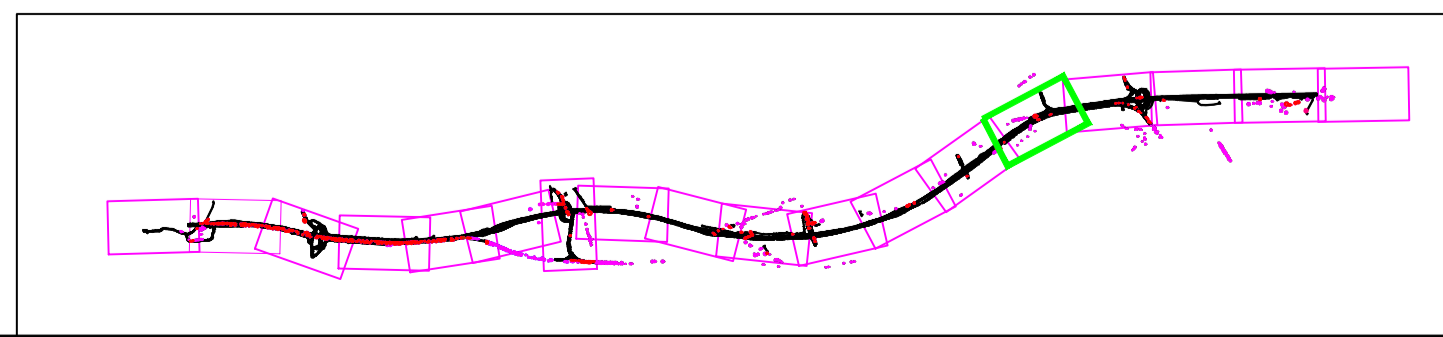
DO NOT SCALE

0 10 100
Millimetres



© Crown Copyright and Database Rights 2020 Ordnance Survey 100030649

- Existing woodland to be retained
- Category A tree
- Root protection zone
- Existing hedgerow to be retained
- Category B tree. Coronation Avenue only
- Trees lost to the scheme
- Woodland lost to the scheme
- Category C tree. Coronation Avenue only
- Order Limits
- Hedgerows lost to the scheme
- Category U tree. Coronation Avenue only



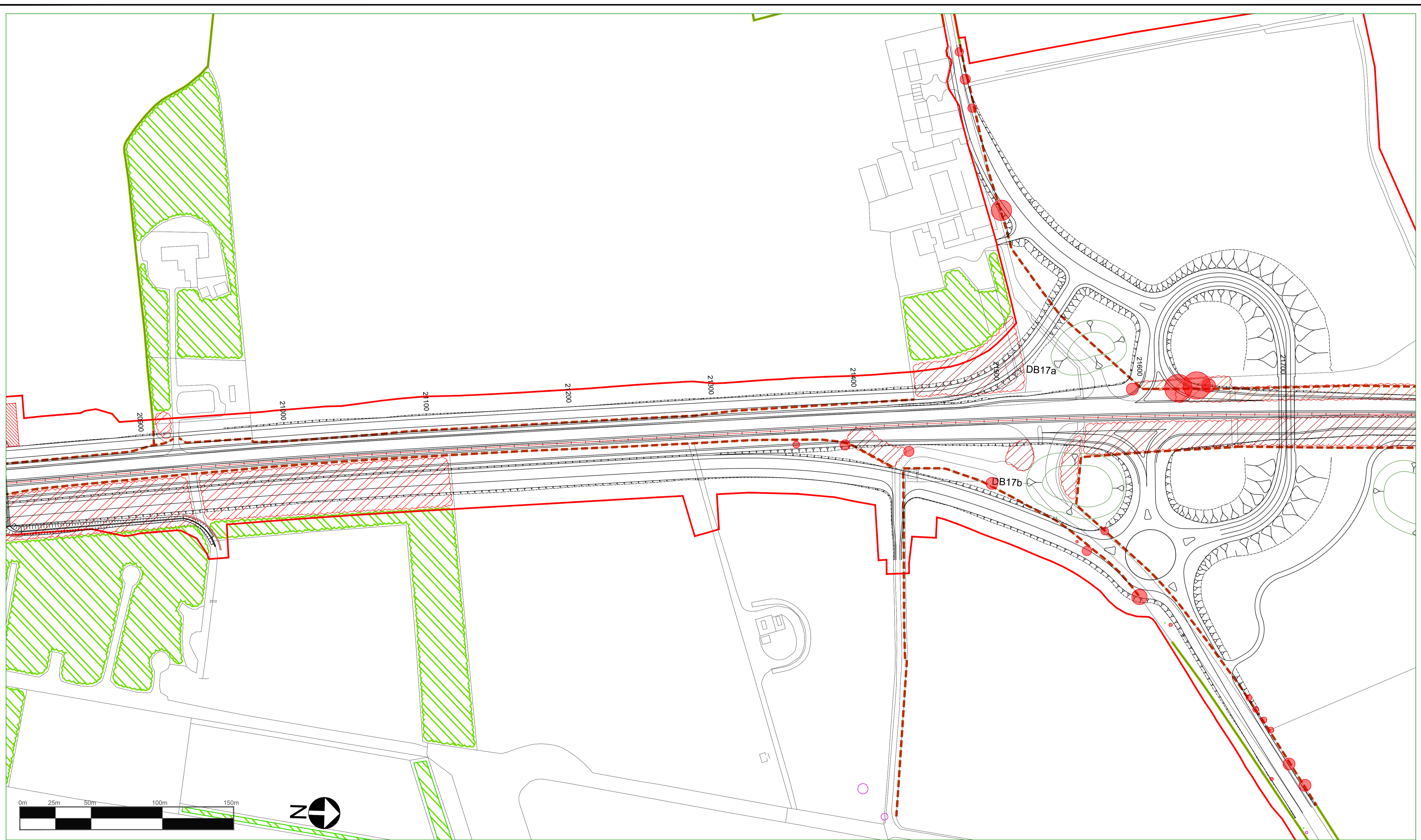
Rev.	Date	Description	By	Eng' Chk	Disc' Chk	App'd
P03	Jun 2020	Third Issue				
P02	12/07/19	Second Issue				
P03	23/10/18	First Issue				

Suitability: For Information
 Status: S1
 Client: highways england

Project Title: A1 in Northumberland: Morpeth to Ellingham					
Drawing Title: Figure 7.9 - Vegetation Clearance Plans SHEET 14 OF 18					
Scale: 1:1250	Drawn: FS	Eng. Check: AF	Approved: KS	Authorised: DM	
Original Size: A1	Date: 23.10.2018	Date: 23.10.2018	Date: 23.10.2018	Date: 23.10.2018	Date: 23.10.2018
Drawing Number: HE551459	Project: M2F	Originator: WSP	Volume: 6.5	Revision: P03	
Section: RP	Type: ID	Direction: LE	Type: 1942	Revision: PW Stage Code	

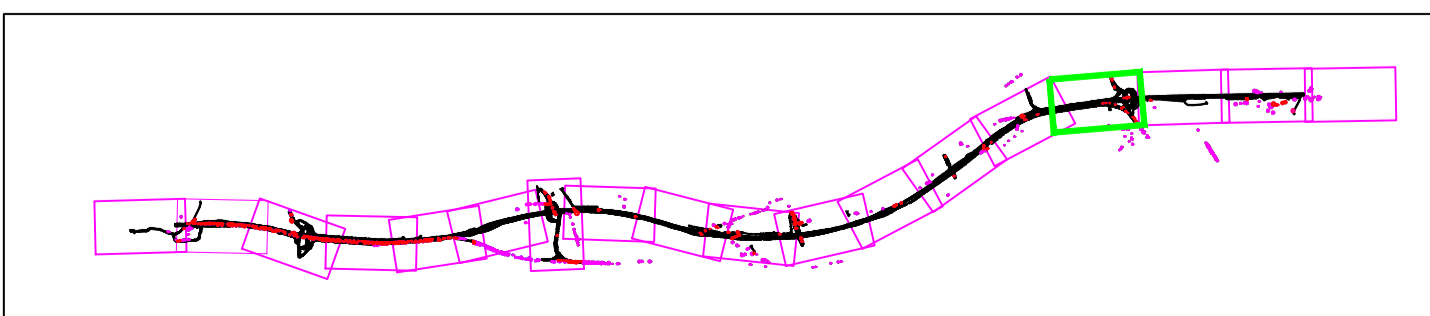
DO NOT SCALE

100
Millimetres



© Crown Copyright and Database Rights 2020 Ordnance Survey 100030649

- Existing woodland to be retained
- Existing hedgerow to be retained
- Woodland lost to the scheme
- Hedgerows lost to the scheme
- Category A tree
- Category B tree. Coronation Avenue only
- Category C tree. Coronation Avenue only
- Category U tree. Coronation Avenue only
- Root protection zone
- Trees lost to the scheme
- Order Limits



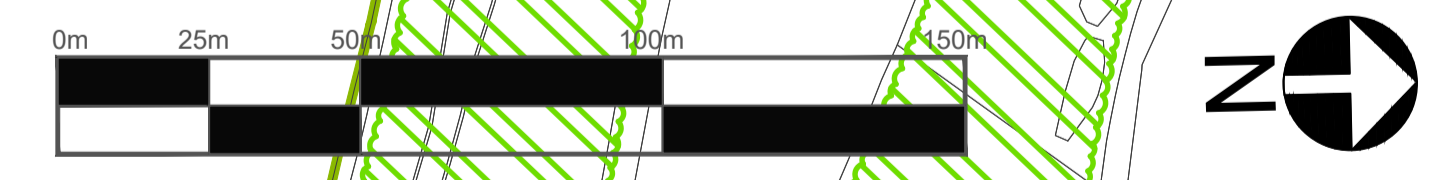
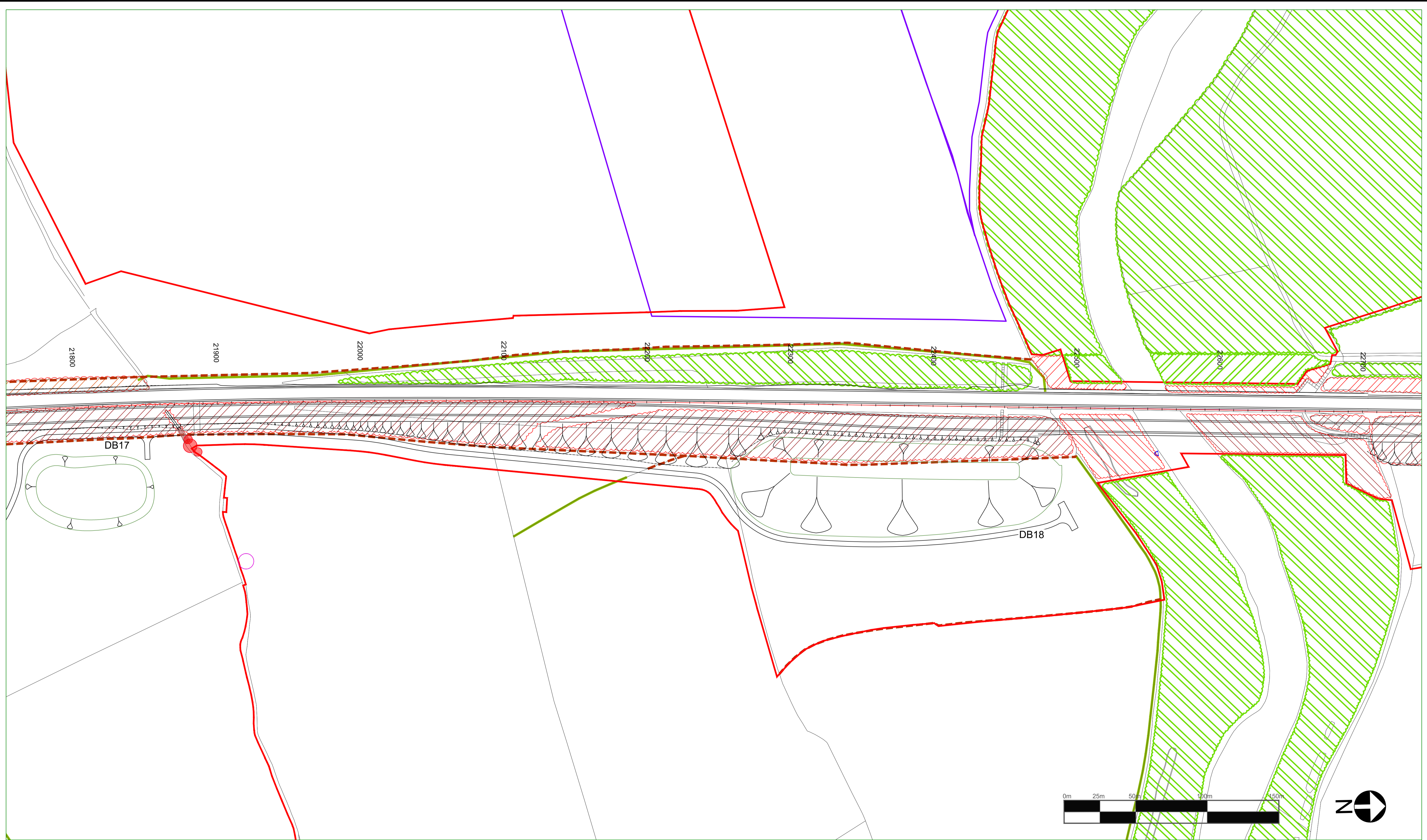
Rev.	Date	Description	By	Eng' Chk	Disc' Chk	App'd
P03	Jun 2020	Third Issue	GH	AW	AW	NM
P02	12/07/19	Second Issue	GH	AW	AW	NM
P03	23/10/18	First Issue	FS	AF	AF	KS

Suitability: For Information
 Status: S1
 Client: highways england

Project Title: A1 in Northumberland: Morpeth to Ellingham					
Drawing Title: Figure 7.9 - Vegetation Clearance Plans SHEET 15 OF 18					
Scale: 1:1250	Drawn: FS	Eng. Check: AF	Approved: KS	Authorised: DM	
Original Size: A1	Date: 23.10.2018	Date: 23.10.2018	Date: 23.10.2018	Date: 23.10.2018	Date: 23.10.2018
Drawing Number: HE551459	Project: M2F	Originator: WSP	Volume: 6.5	Revision: P03	
Section: RP	Type: ID	Direction: LE	Type: 1942	PW Stage Code	

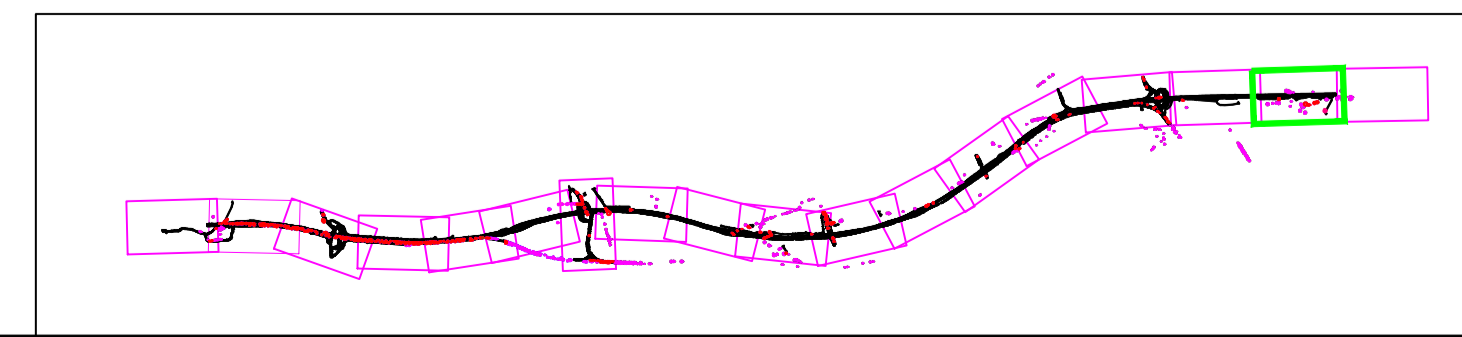
DO NOT SCALE

100
0 10
Millimetres



© Crown Copyright and Database Rights 2020 Ordnance Survey 100030649

- Existing woodland to be retained
- Category A tree
- Root protection zone
- Existing hedgerow to be retained
- Category B tree. Coronation Avenue only
- Trees lost to the scheme
- Woodland lost to the scheme
- Category C tree. Coronation Avenue only
- Order Limits
- Hedgerows lost to the scheme
- Category U tree. Coronation Avenue only



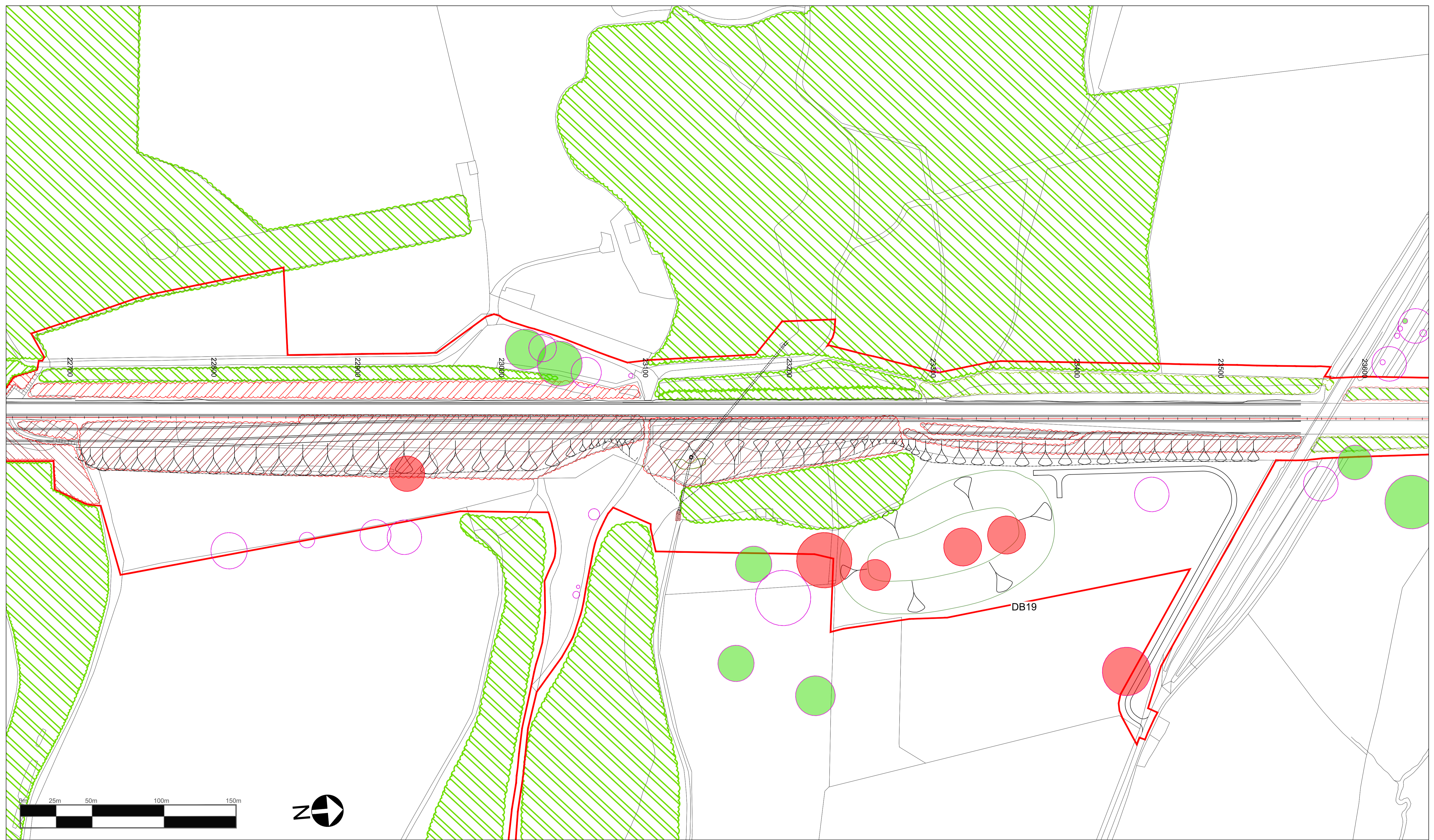
Rev.	Date	Description	By	Eng' Chk	Disc' Chk	App'd
P03	Jun 2020	Third Issue		GH	AW	AW NM
P02	12/07/19	Second Issue		GH	AW	AW NM
P03	23/10/18	First Issue		FS	AF	AF KS

Suitability: For Information
Status: S1

Project Title: A1 in Northumberland: Morpeth to Ellingham					
Drawing Title: Figure 7.9 - Vegetation Clearance Plans SHEET 16 OF 18					
Scale: 1:1250	Drawn: FS	Eng. Check: AF	Approved: KS	Authorised: DM	
Original Size: A1	Date: 23.10.2018	Date: 23.10.2018	Date: 23.10.2018	Date: 23.10.2018	
Drawing Number: HE551459	Project: M2F	Originator: WSP	Volume: 6.5	Revision: P03	
Section: RP	Type: ID	Direction: LE	Type: 1942	Revision: PW Stage Code	

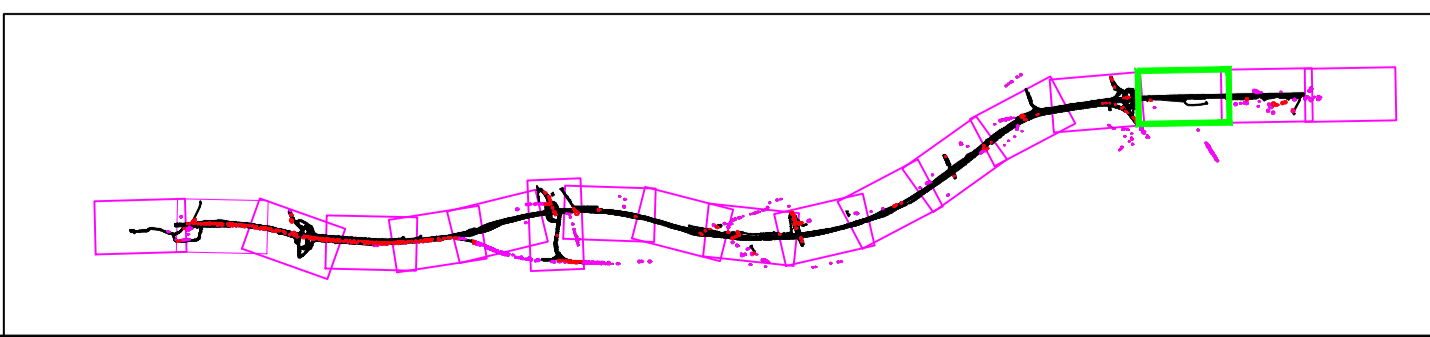
DO NOT SCALE

100
0 10
Millimetres



© Crown Copyright and Database Rights 2020 Ordnance Survey 100030649

- Existing woodland to be retained
- Category A tree
- Root protection zone
- Existing hedgerow to be retained
- Category B tree. Coronation Avenue only
- Trees lost to the scheme
- Woodland lost to the scheme
- Category C tree. Coronation Avenue only
- Order Limits
- Hedgerows lost to the scheme
- Category U tree. Coronation Avenue only



Rev.	Date	Description	By	Eng' Chk	Disc' Chk	App'd
P03	Jun 2020	Third Issue	GH	AW	AW	NM
P02	12/07/19	Second Issue	GH	AW	AW	NM
P03	23/10/18	First Issue	FS	AF	AF	KS

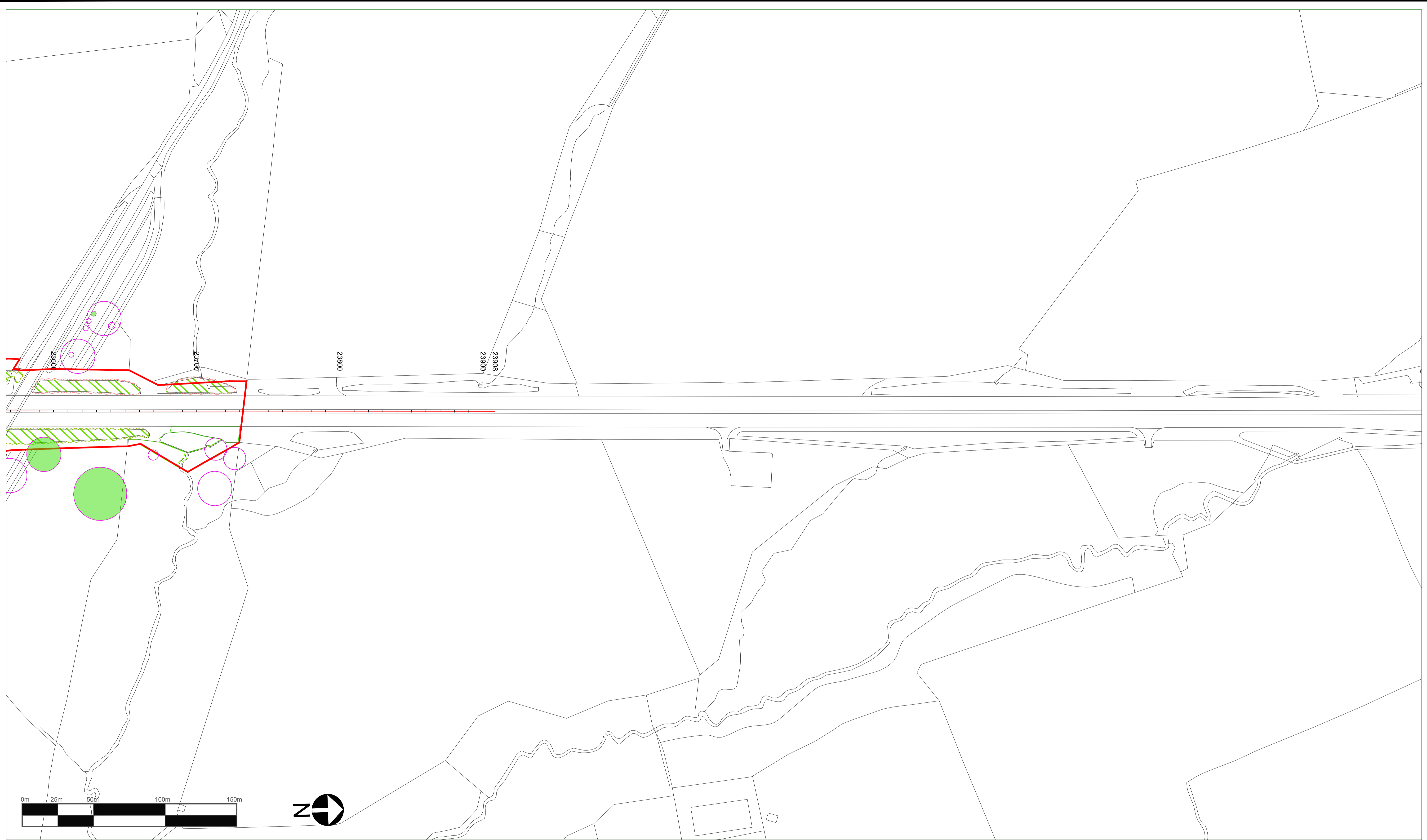
Suitability: For Information
Status: S1

Project Title: A1 in Northumberland: Morpeth to Ellingham					
Drawing Title: Figure 7.9 - Vegetation Clearance Plans SHEET 17 OF 18					
Scale: 1:1250	Drawn: FS	Eng. Check: AF	Approved: KS	Authorised: DM	
Original Size: A1	Date: 23.10.2018	Date: 23.10.2018	Date: 23.10.2018	Date: 23.10.2018	
Drawing Number: HE551459	Project: M2F	Originator: WSP	Volume: 6.5	Revision: P03	
Section: RP	Type: ID	Direction: LE	Type: 1942	Revision: PW Stage Code	

DO NOT SCALE

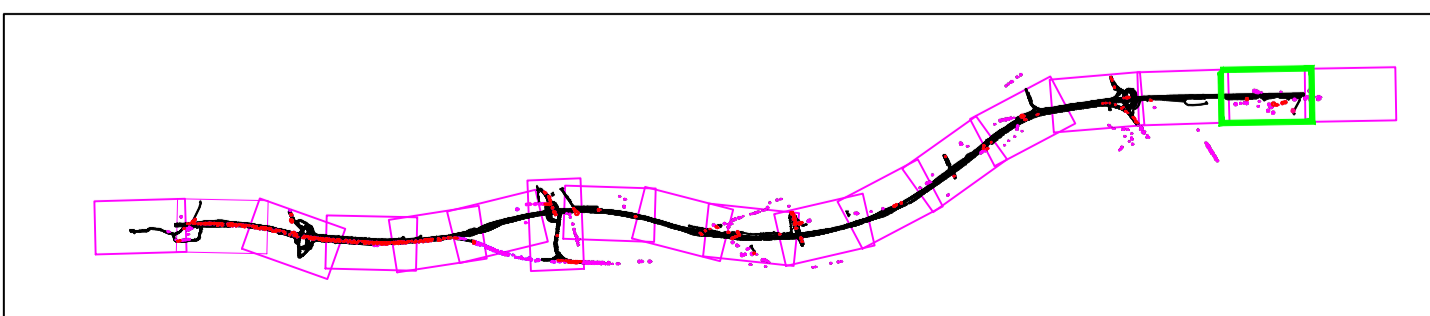
100
Millimetres

0 10



© Crown Copyright and Database Rights 2020 Ordnance Survey 100030649

- Existing woodland to be retained
- Category A tree
- Root protection zone
- Existing hedgerow to be retained
- Category B tree. Coronation Avenue only
- Trees lost to the scheme
- Woodland lost to the scheme
- Category C tree. Coronation Avenue only
- Order Limits
- Hedgerows lost to the scheme
- Category U tree. Coronation Avenue only



Rev.	Date	Description	By	Eng' Chk	Dis' Chk	App'd
P03	Jun 2020	Third Issue		GH	AW	AW NM
P02	12/07/19	Second Issue		GH	AW	AW NM
P03	23/10/18	First Issue		FS	AF	AF KS

For Information

S1

Project Title A1 in Northumberland: Morpeth to Ellingham					
Drawing Title Figure 7.9 - Vegetation Clearance Plans SHEET 18 OF 18					
Scale 1:1250	Drawn FS	Eng. Check AF	Approved KS	Authorised DM	
Original Size A1	Date 23.10.2018	Date 23.10.2018	Date 23.10.2018	Date 23.10.2018	
Drawing Number HE551459		Originator WSP	Volume 6.5	Revision P03	
M2F Section	RP Type	LE Direction	1942 Type	PW Stage Code Number	

© Crown copyright 2020.

You may re-use this information (not including logos) free of charge in any format or medium, under the terms of the Open Government Licence. To view this licence:

visit www.nationalarchives.gov.uk/doc/open-government-licence/
write to the Information Policy Team, The National Archives,
Kew, London TW9 4DU, or email
psi@nationalarchives.gsi.gov.uk.

This document is also available on our website at www.gov.uk/highways

If you have any enquiries about this document A1inNorthumberland@highwaysengland.co.uk
or call 0300 470 4580*.

*Calls to 03 numbers cost no more than a national rate call to an 01 or 02 number and must count towards any inclusive minutes in the same way as 01 and 02 calls.

These rules apply to calls from any type of line including mobile, BT, other fixed line or payphone. Calls may be recorded or monitored.

Registered office Bridge House, 1 Walnut Tree Close, Guildford GU1 4LZ
Highways England Company Limited registered in England and Wales number 09346363