

# **A1 in Northumberland: Morpeth to Ellingham**

**Scheme Number: TR010041**

## **6.5 Environmental Statement – Figure 7.7 Visual Effects Drawing Public Rights of Way**

**Part A**

APFP Regulation 5(2)(a)

Planning Act 2008

Infrastructure Planning (Applications: Prescribed  
Forms and Procedure) Regulations 2009

June 2020

Infrastructure Planning

Planning Act 2008

**The Infrastructure Planning  
(Applications: Prescribed Forms and  
Procedure) Regulations 2009**

**The A1 in Northumberland: Morpeth to Ellingham  
Development Consent Order 20[xx]**

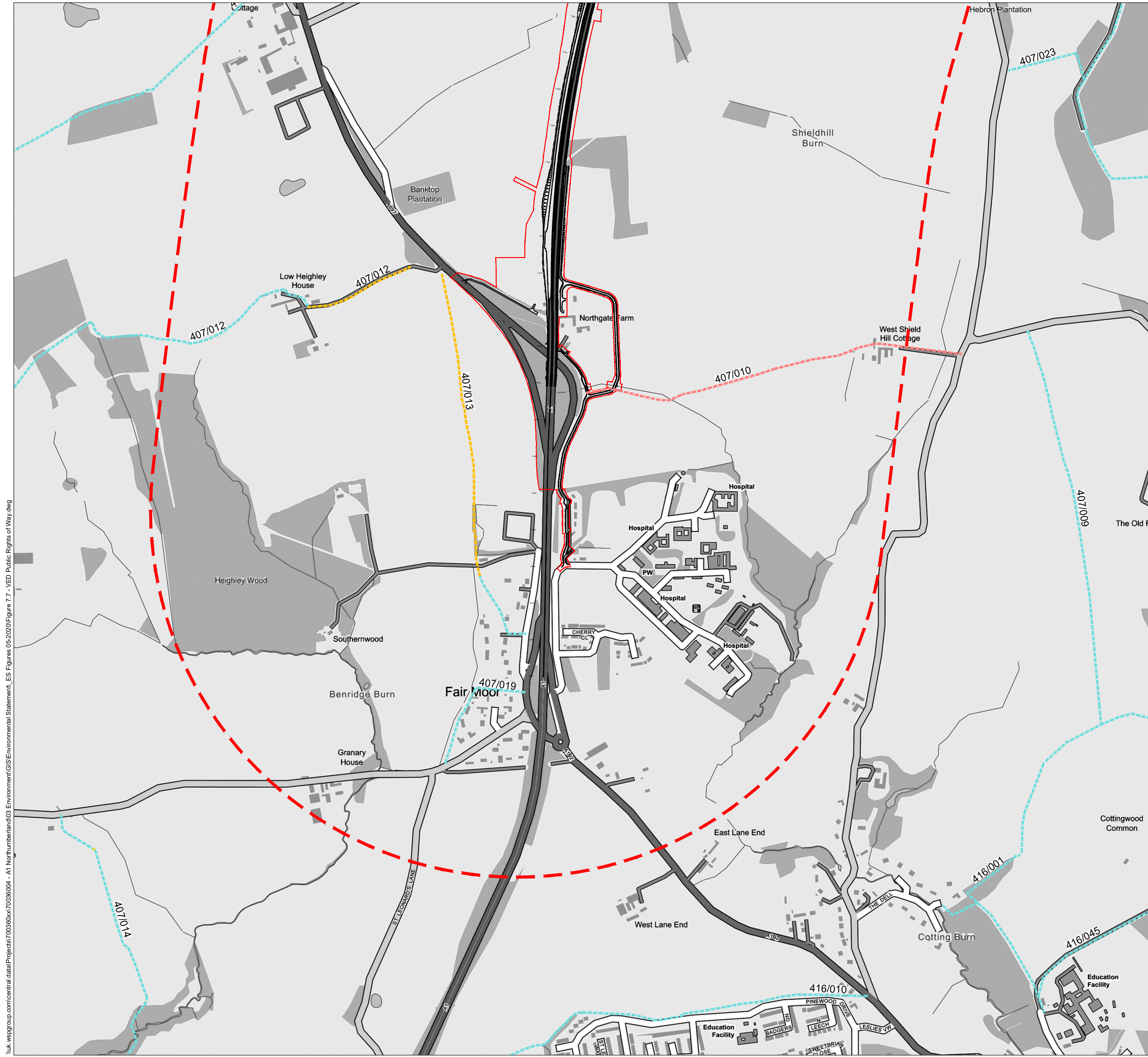
---

**Environmental Statement - Figures**

---

<b>Regulation Reference:</b>	APFP Regulation 5(2)(a)
<b>Planning Inspectorate Scheme Reference</b>	TR010041
<b>Application Document Reference</b>	TR010041/APP/6.5
<b>Author:</b>	A1 in Northumberland: Morpeth to Ellingham Project Team, Highways England

<b>Version</b>	<b>Date</b>	<b>Status of Version</b>
Rev 0	June 2020	Application Issue



**Key**

- Order Limits
- 1km Study Area
- Public Rights of Way
- Public Rights of Way Permanently Closed

**Adverse**

- Large
- Moderate
- Slight
- Negligible
- Neutral

**Beneficial**

**Note:**  
Refer to Appendix 7.4 PRoW Visual Effects Schedule.

Rev	Date	Description	By	Chk'd	App'd
P04	June 2020	Fourth Issue for Consultation	GH	AW	NR
P03	01/10/19	Third Issue	GH	AF	NR
P02	12/07/19	Second Issue for Consultation	GH	AF	NR
P01	18/02/19	First Issue for Consultation	FS	AF	NR



Project Title: A1 in Northumberland: Morpeth to Ellingham

Drawing Title: Figure 7.7 Visual Effects Drawing  
Public Rights of Way  
Sheet 1 of 6

Scale	Drawn	Checked	Approved	Authorised
1:10,000	FS	AF	KS	DM
Original Size	Date	Date	Date	Date
A3	18/02/19	18/02/19	18/02/19	18/02/19

Drawing Status: For Information  
Suitability: S1

Drawing Number	Project	Originator	Volume	Project Ref. No.
HE551459		WSP	6.5	70036004
Location	Type	Role	Number	Revision
M2F	RP	LE	1942	P04

I:\uk.wspgroup.com\central\_data\Projects\70036004 - A1 - Northumberland\03 - Environmental\GIS\ES\Environmental Statement\_ES Figures 05-2020\Figure 7.7 - VED Public Rights of Way.dwg



**Key**

- Order Limits
- - - 1km Study Area
- - - Public Rights of Way
- - - Public Rights of Way Permanently Closed

**Adverse**

- Large
- Moderate
- Slight
- Negligible
- Beneficial

**Note:**  
Refer to Appendix 7.4 PRoW Visual Effects Schedule.

P04	June 2020	Fourth Issue for Consultation	GH	AW	NR
P03	01/10/19	Third Issue	GH	AF	NR
P02	12/07/19	Second Issue for Consultation	GH	AF	NR
P01	18/02/19	First Issue for Consultation	FS	AF	NR
Rev	Date	Description	By	Chk'd	App'd



Project Title: A1 in Northumberland: Morpeth to Ellingham

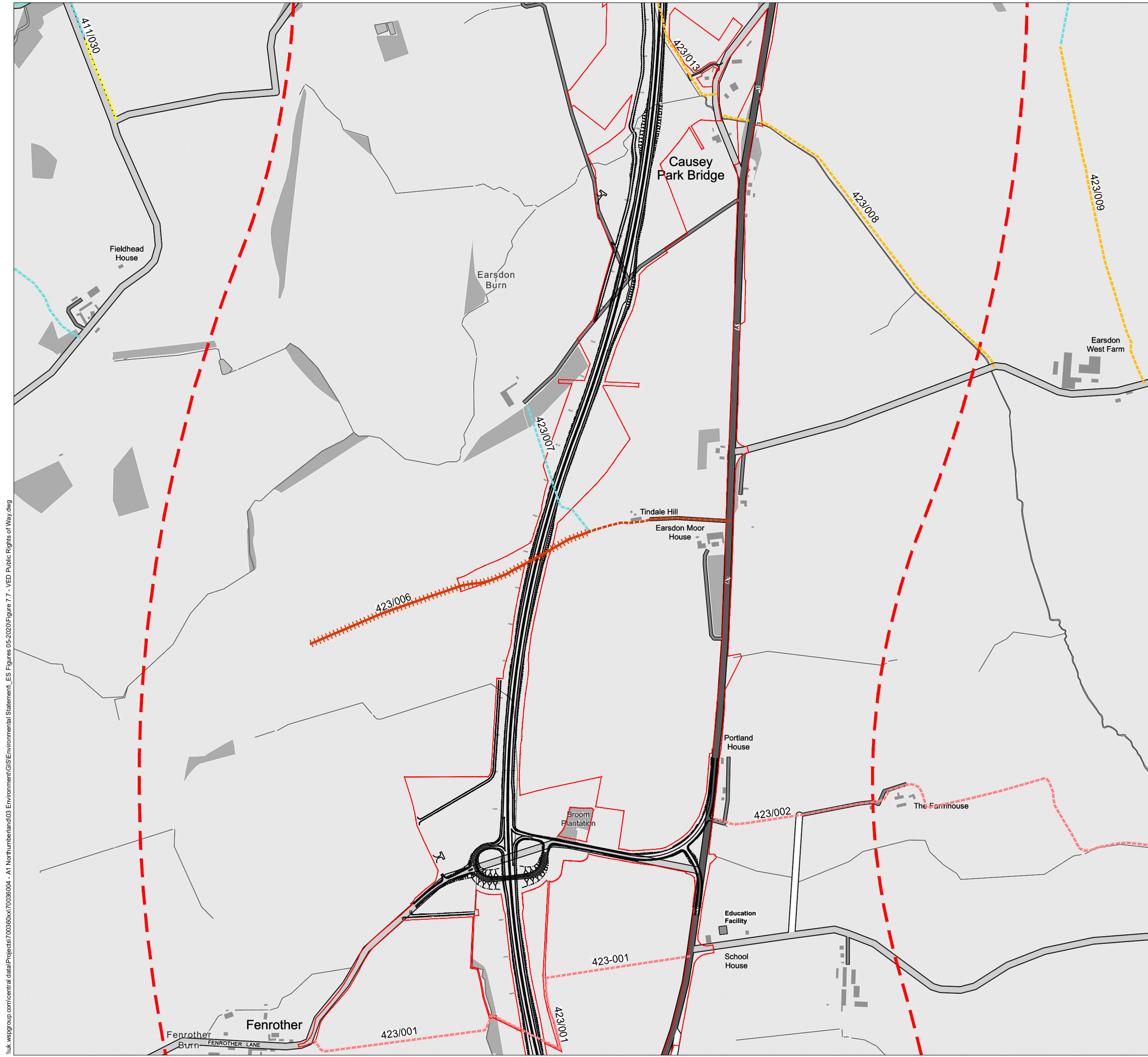
Drawing Title: Figure 7.7 Visual Effects Drawing  
Public Rights of Way  
Sheet 2 of 6

Scale	Drawn	Checked	Approved	Authorised
1:10,000	FS	AF	KS	DM
Original Size	Date	Date	Date	Date
A3	18/02/19	18/02/19	18/02/19	18/02/19

Drawing Status: For Information  
Suitability: S1

Drawing Number	Originator	Volume	Project Ref. No.
HE551459	WSP	6.5	70036004
M2F	RP	LE	1942
Location	Type	Role	Number
			P04

I:\uk.wspgroup.com\central\_data\Projects\70036004 - A1 Northumberland\03 Environmental\GIS\Environmental Statement\_ES\_Figures 05-2020\Figure 7.7 - VED Public Rights of Way.dwg



**Key**

- Order Limits
- - - 1km Study Area
- - - Public Rights of Way
- - - Public Rights of Way Permanently Closed

**Adverse**

- Large
- Moderate
- Slight
- Negligible
- Neutral

**Beneficial**

**Note:**  
Refer to Appendix 7.4 PRoW Visual Effects Schedule.

Rev	Date	Description	By	Chk'd	App'd
P04	June 2020	Fourth Issue for Consultation	GH	AW	NR
P03	01/10/19	Third Issue	GH	AF	NR
P02	12/07/19	Second Issue for Consultation	GH	AF	NR
P01	18/02/19	First Issue for Consultation	FS	AF	NR



Project Title: A1 in Northumberland: Morpeth to Ellingham

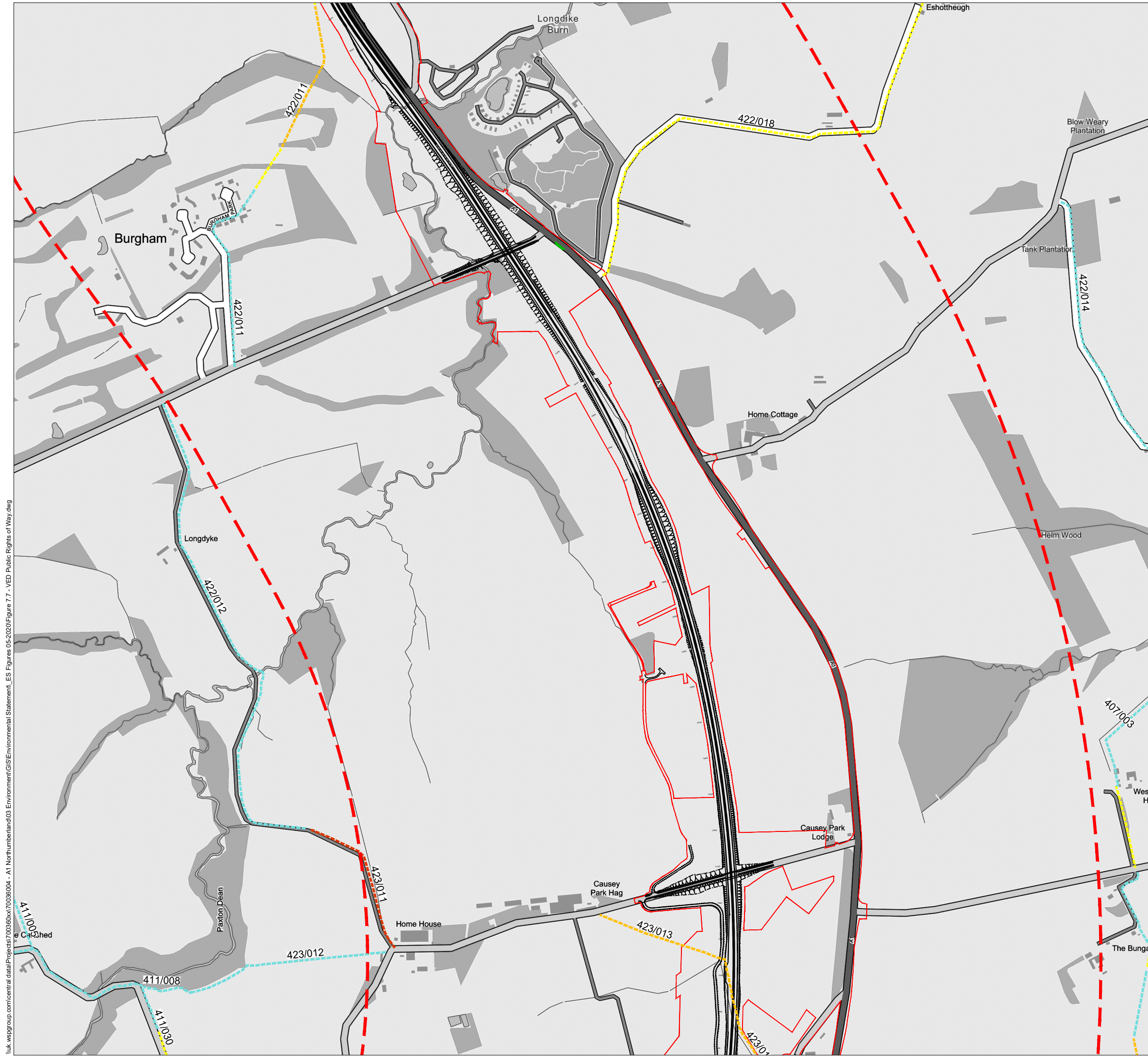
Drawing Title: Figure 7.7 Visual Effects Drawing  
Public Rights of Way  
Sheet 3 of 6

Scale	Drawn	Checked	Approved	Authorised
1:10,000	FS	AF	KS	DM
Original Size	Date	Date	Date	Date
A3	18/02/19	18/02/19	18/02/19	18/02/19

Drawing Status: For Information  
Suitability: S1

Drawing Number	Project	Originator	Volume	Project Ref. No.
HE551459		WSP	6.5	70036004
Revision	Location	Type	Role	Number
M2F	Fenrother	RP	LE	1942
				P04

I:\uk.wspgroup.com\central\_data\Projects\70036004 - A1 Northumberland\03 Environment\GIS\Environmental Statement\_ES Figures 05-2020\Figure 7.7 - VED Public Rights of Way.dwg



**Key**

- Order Limits
- - - 1km Study Area
- - - 407/019 Public Rights of Way
- - - 423/007 Public Rights of Way Permanently Closed

**Adverse**

- Large
- Moderate
- Slight
- Negligible
- Neutral

**Beneficial**

**Note:**  
Refer to Appendix 7.4 PRoW Visual Effects Schedule.

Rev	Date	Description	By	Chk'd	App'd
P04	June 2020	Fourth Issue for Consultation	GH	AW	NR
P03	01/10/19	Third Issue	GH	AF	NR
P02	12/07/19	Second Issue for Consultation	GH	AF	NR
P01	18/02/19	First Issue for Consultation	FS	AF	NR



Project Title  
A1 in Northumberland: Morpeth to Ellingham

Drawing Title  
Figure 7.7 Visual Effects Drawing  
Public Rights of Way  
Sheet 4 of 6

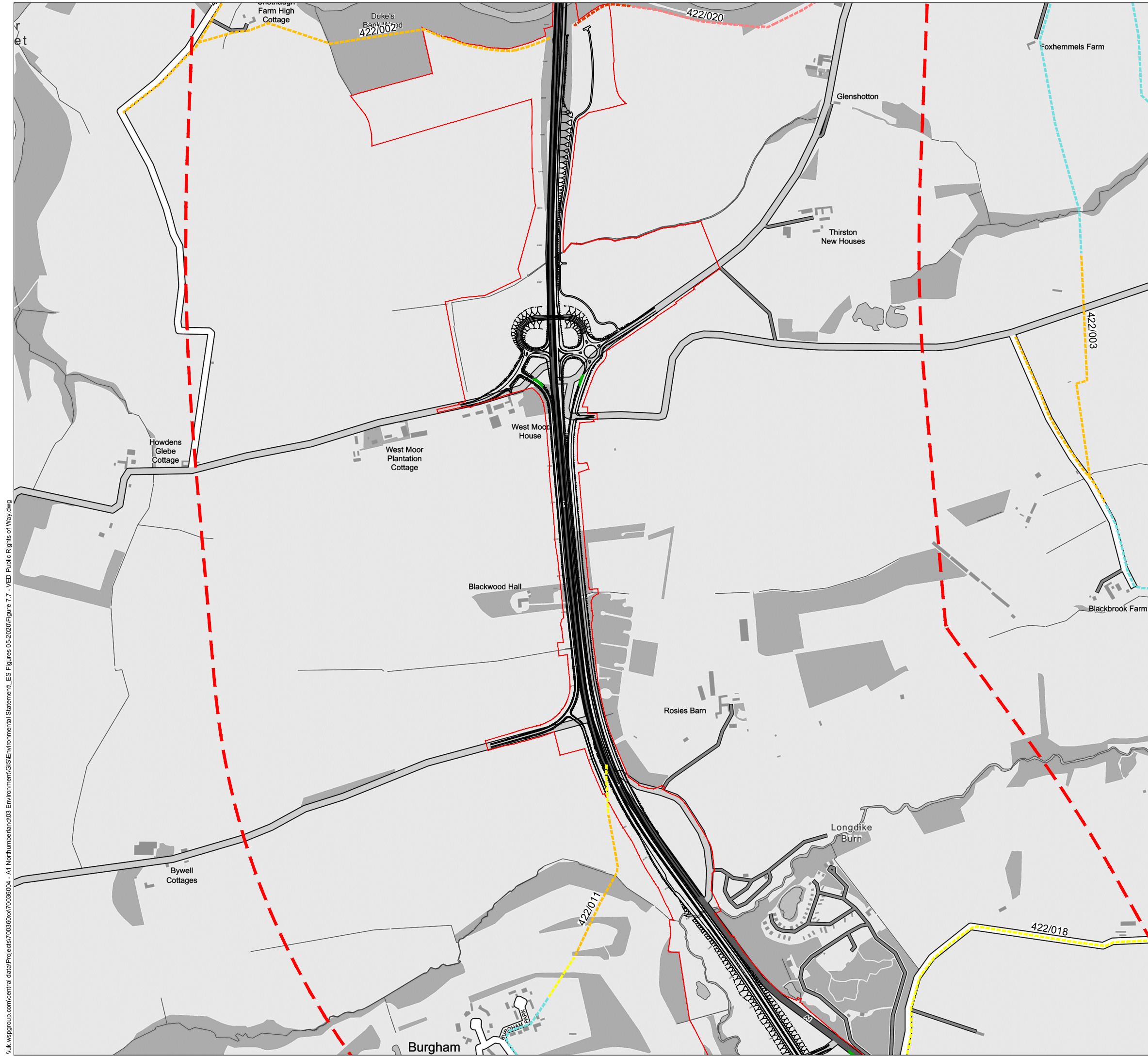
Scale	Drawn	Checked	Approved	Authorised
1:10,000	FS	AF	KS	DM
Original Size	Date	Date	Date	Date
A3	18/02/19	18/02/19	18/02/19	18/02/19

Drawing Status  
For Information

Suitability  
S1

Drawing Number	Project	Originator	Volume	Project Ref. No.
HE551459		WSP	6.5	70036004
Location	Type	Role	Number	Revision
M2F	RP	LE	1942	P04

I:\uk.wspgroup.com\central\_data\Projects\70036004 - A1 Northumberland\03 Environment\GIS\Environmental Statement\_ES Figures 05-2020\Figure 7.7 - VED Public Rights of Way.dwg



**Key**

- Order Limits
- - - 1km Study Area
- Public Rights of Way
- - - Public Rights of Way Permanently Closed

**Adverse**

- Large
- Moderate
- Slight
- Negligible
- Neutral

**Beneficial**

**Note:**  
Refer to Appendix 7.4 PRoW Visual Effects Schedule.

Rev	Date	Description	By	Chk'd	App'd
P04	June 2020	Fourth Issue for Consultation	GH	AW	NR
P03	01/10/19	Third Issue	GH	AF	NR
P02	12/07/19	Second Issue for Consultation	GH	AF	NR
P01	18/02/19	First Issue for Consultation	FS	AF	NR



Project Title  
A1 in Northumberland: Morpeth to Ellingham

Drawing Title  
Figure 7.7 Visual Effects Drawing  
Public Rights of Way  
Sheet 5 of 6

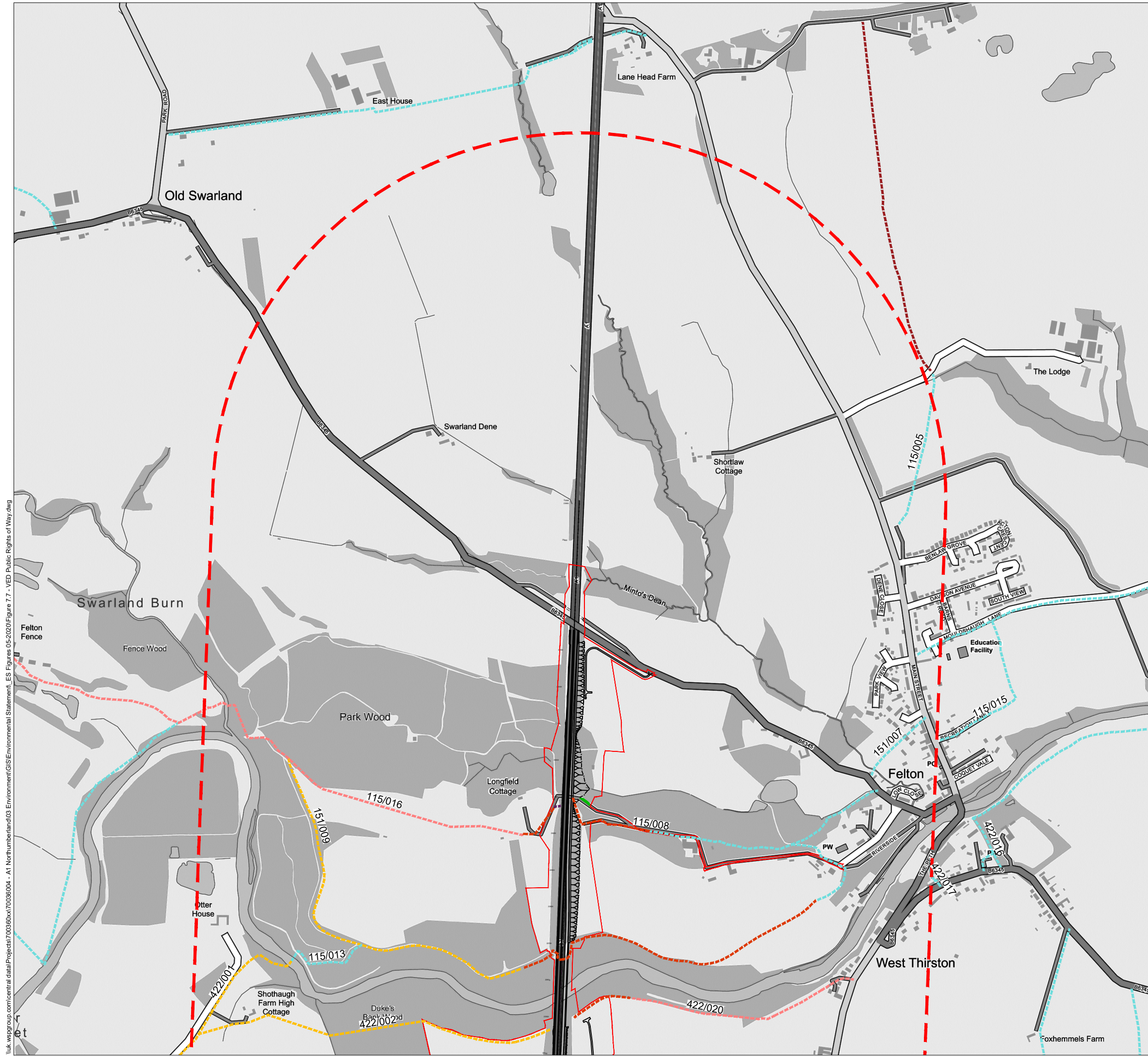
Scale	Drawn	Checked	Approved	Authorised
1:10,000	FS	AF	KS	DM
Original Size	Date	Date	Date	Date
A3	18/02/19	18/02/19	18/02/19	18/02/19

Drawing Status  
For Information

Suitability  
S1

Drawing Number Project HE551459	Originator WSP	Volume 6.5	Project Ref. No. 70036004
M2F	RP	LE	1942
Location	Type	Role	Number
			P04

I:\uk.wspgroup.com\central\_data\Projects\70036004 - A1 Northumberland\03 Environment\GIS\Environmental Statement\_ES Figures 05-2020\Figure 7.7 - VED Public Rights of Way.dwg



**Key**

- Order Limits
- - - 1km Study Area
- - - 407/019 Public Rights of Way
- - - 423/007 Public Rights of Way Permanently Closed

**Adverse**

- Large
- Moderate
- Slight
- Negligible
- Neutral

**Beneficial**

**Note:**  
Refer to Appendix 7.4 PRoW Visual Effects Schedule.

P04	June 2020	Fourth Issue for Consultation	GH	AW	NR
P03	01/10/19	Third Issue	GH	AF	NR
P02	12/07/19	Second Issue for Consultation	GH	AF	NR
P01	18/02/19	First Issue for Consultation	FS	AF	NR
Rev	Date	Description	By	Chk'd	App'd



Project Title: A1 in Northumberland: Morpeth to Ellingham

Drawing Title: Figure 7.7 Visual Effects Drawing  
Public Rights of Way  
Sheet 6 of 6

Scale	1:10,000	Drawn	FS	Checked	AF	Approved	KS	Authorised	DM
Original Size	A3	Date	18/02/19	Date	18/02/19	Date	18/02/19	Date	18/02/19

Drawing Status: For Information  
Suitability: S1

Drawing Number	HE551459	Project	M2F	Location	Originator	WSP	Volume	6.5	Project Ref. No.	70036004
		Type	RP	Role	LE	Number	1942	Revision	P04	

I:\uk.wspgroup.com\central\_data\Projects\70036004 - A1 Northumberland\03 Environmental\GIS\Environmental Statement\ES Figures 05-2020\Figure 7.7 - VED Public Rights of Way.dwg



© Crown copyright 2020.

You may re-use this information (not including logos) free of charge in any format or medium, under the terms of the Open Government Licence. To view this licence: visit [www.nationalarchives.gov.uk/doc/open-government-licence/](http://www.nationalarchives.gov.uk/doc/open-government-licence/) write to the Information Policy Team, The National Archives, Kew, London TW9 4DU, or email [psi@nationalarchives.gsi.gov.uk](mailto:psi@nationalarchives.gsi.gov.uk).

This document is also available on our website at [www.gov.uk/highways](http://www.gov.uk/highways)

If you have any enquiries about this document [A1inNorthumberland@highwaysengland.co.uk](mailto:A1inNorthumberland@highwaysengland.co.uk) or call 0300 470 4580\*.

\*Calls to 03 numbers cost no more than a national rate call to an 01 or 02 number and must count towards any inclusive minutes in the same way as 01 and 02 calls.

These rules apply to calls from any type of line including mobile, BT, other fixed line or payphone. Calls may be recorded or monitored.

Registered office Bridge House, 1 Walnut Tree Close, Guildford GU1 4LZ  
Highways England Company Limited registered in England and Wales number 09346363