

A1 in Northumberland: Morpeth to Ellingham

Scheme Number: TR010041

6.5 Environmental Statement – Figure 6.1 Noise and Vibration Assessment Extents

Part A

APFP Regulation 5(2)(a)

Planning Act 2008

Infrastructure Planning (Applications: Prescribed
Forms and Procedure) Regulations 2009

June 2020

Infrastructure Planning

Planning Act 2008

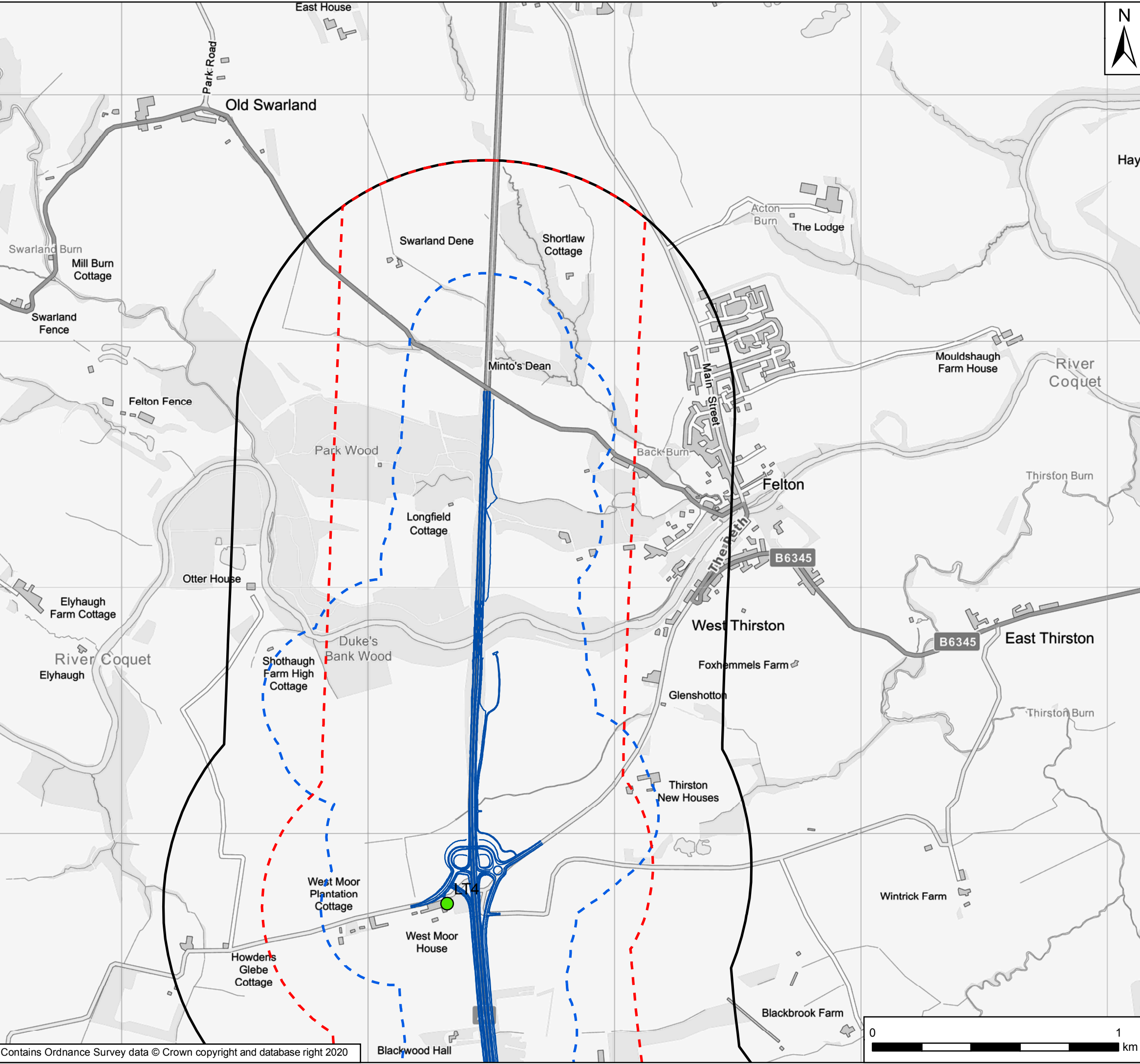
**The Infrastructure Planning
(Applications: Prescribed Forms and
Procedure) Regulations 2009**

**The A1 in Northumberland: Morpeth to Ellingham
Development Consent Order 20[xx]**

Environmental Statement - Figures

Regulation Reference:	APFP Regulation 5(2)(a)
Planning Inspectorate Scheme Reference	TR010041
Application Document Reference	TR010041/APP/6.5
Author:	A1 in Northumberland: Morpeth to Ellingham Project Team, Highways England

Version	Date	Status of Version
Rev 0	June 2020	Application Issue



- Key**
- 1 km Boundary
 - Operational Calculation Area
 - Construction Study Area
 - Proposed Noise Barriers
 - Noise Important Areas
 - Noise Monitoring Locations
 - General Arrangement

Rev	Date	Description	By	Chk'd	App'd
P02	June 2020	Second Issue	MA	NM	KS
P01	16/05/20	First Issue	MA	NM	KS

Client



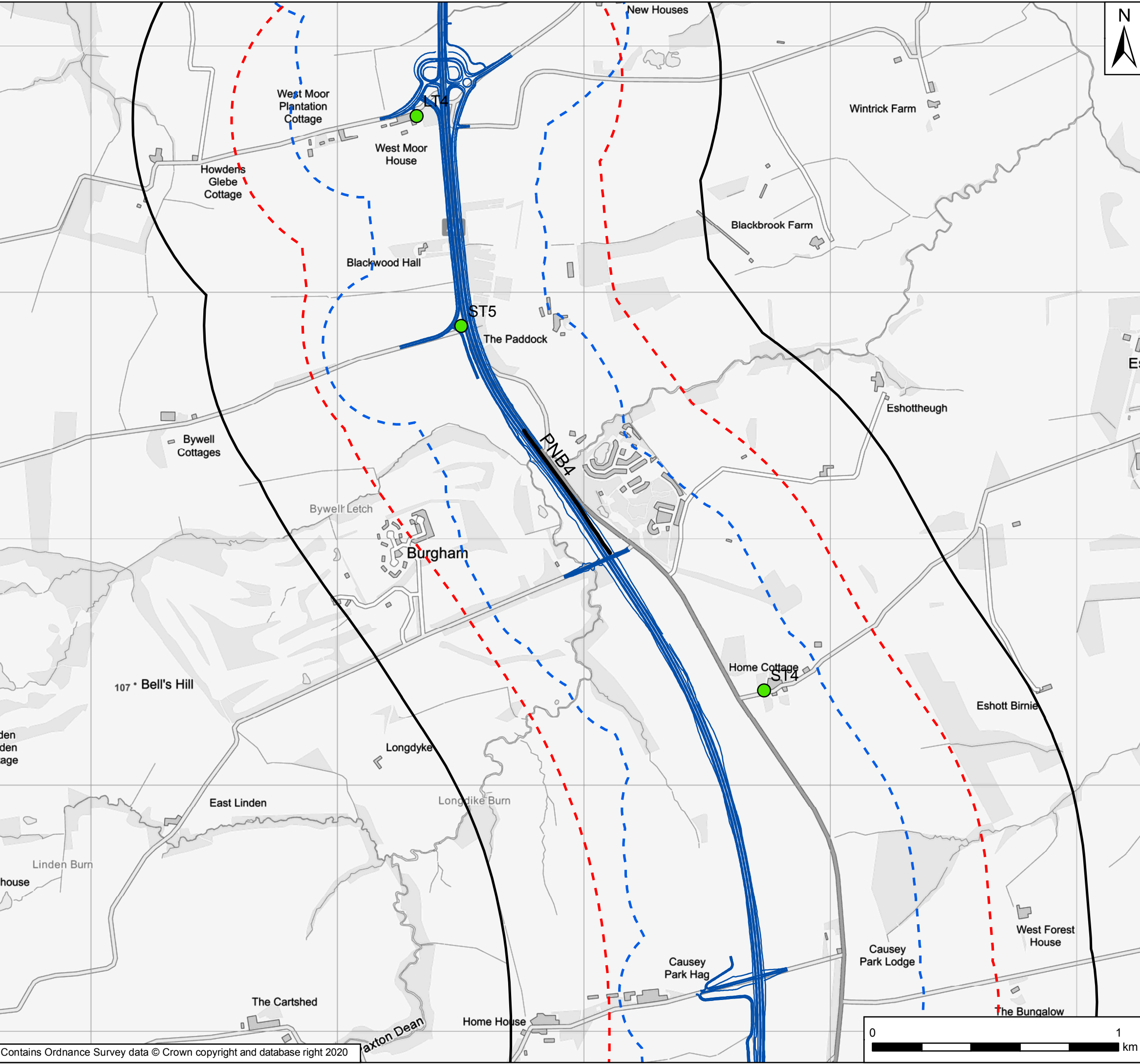
Project Title: A1 in Northumberland: Morpeth to Ellingham

Drawing Title: Figure 6.1 Noise and Vibration Assessment Extents
Page 1 of 5

Scale	1:15,000	Drawn	MA	Checked	NM	Approved	KS	Authorised	DM
Original Size	A3	Date	16/05/20	Date	16/05/20	Date	16/05/20	Date	16/05/20

Drawing Status: For Information
Suitability: S1

Drawing Number	HE551459	Originator	WSP	Volume	6.5	Project Ref. No.	70044136	
Location	M2F	Type	RP	Role	LE	Number	1942	
							Revision	P02



Key

- 1 km Boundary
- Operational Calculation Area
- Construction Study Area
- Proposed Noise Barriers
- Noise Important Areas
- Noise Monitoring Locations
- General Arrangement

Rev	Date	Description	By	Chk'd	App'd
P02	June 2020	Second Issue	MA	NM	KS
P01	16/05/20	First Issue	MA	NM	KS

Client

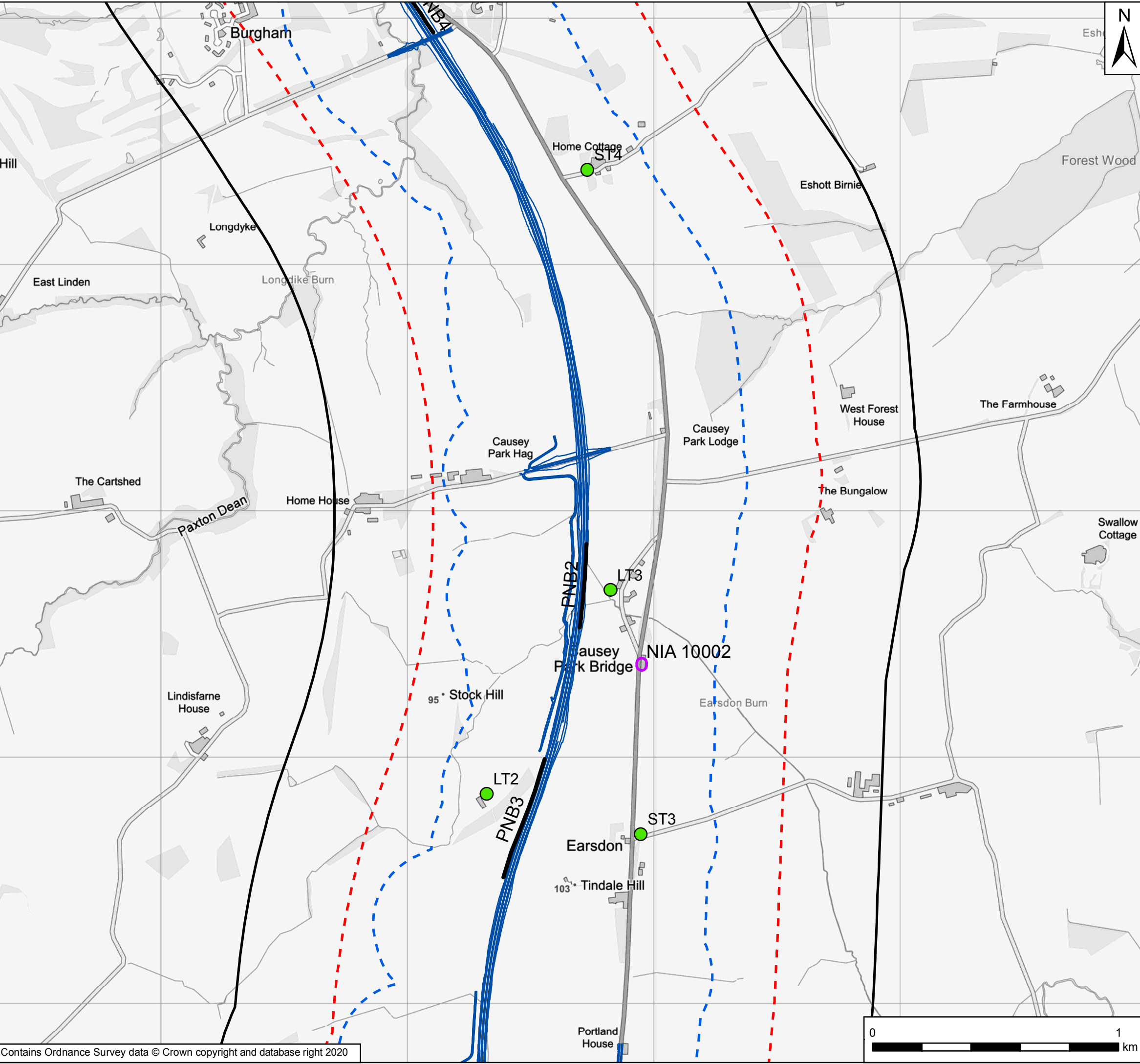
Project Title: A1 in Northumberland: Morpeth to Ellingham

Drawing Title: Figure 6.1 Noise and Vibration Assessment Extents
Page 2 of 5

Scale	Drawn	Checked	Approved	Authorised
1:15,000	MA	NM	KS	DM
Original Size	Date	Date	Date	Date
A3	16/05/20	16/05/20	16/05/20	16/05/20

Drawing Status: For Information
Suitability: S1

Drawing Number Project HE551459	Originator WSP	Volume 6.5	Project Ref. No. 70044136
M2F Location	RP Type	LE Role	1942 Number
			Revision P02



- Key
- 1 km Boundary
 - Operational Calculation Area
 - Construction Study Area
 - Proposed Noise Barriers
 - Noise Important Areas
 - Noise Monitoring Locations
 - General Arrangement

Rev	Date	Description	By	Chk'd	App'd
P02	June 2020	Second Issue	MA	NM	KS
P01	16/05/20	First Issue	MA	NM	KS

Client


Project Title: A1 in Northumberland: Morpeth to Ellingham

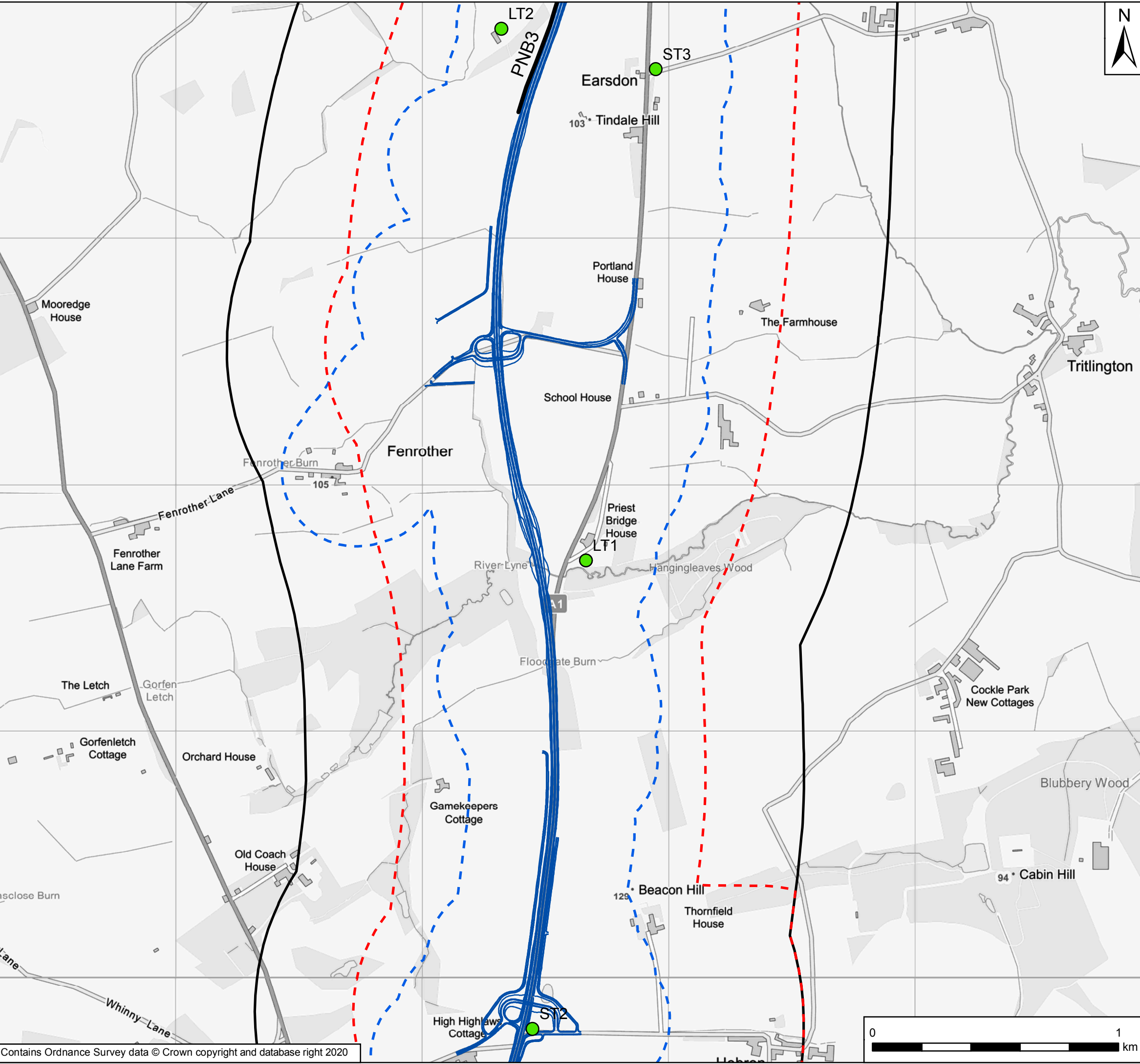
Drawing Title: Figure 6.1 Noise and Vibration Assessment Extents
Page 3 of 5

Scale	Drawn	Checked	Approved	Authorised
1:15,000	MA	NM	KS	DM
Original Size	Date	Date	Date	Date
A3	16/05/20	16/05/20	16/05/20	16/05/20

Drawing Status: For Information
Suitability: S1

Drawing Number Project HE551459	Originator WSP	Volume 6.5	Project Ref. No. 70044136
M2F Location	RP Type	LE Role	1942 Number
			Revision P02





- Key
- 1 km Boundary
 - Operational Calculation Area
 - Construction Study Area
 - Proposed Noise Barriers
 - Noise Important Areas
 - Noise Monitoring Locations
 - General Arrangement

Rev	Date	Description	By	Chk'd	App'd
P02	June 2020	Second Issue	MA	NM	KS
P01	16/05/20	First Issue	MA	NM	KS



Project Title
A1 in Northumberland: Morpeth to Ellingham


Drawing Title
Figure 6.1 Noise and Vibration Assessment Extents
Page 4 of 5

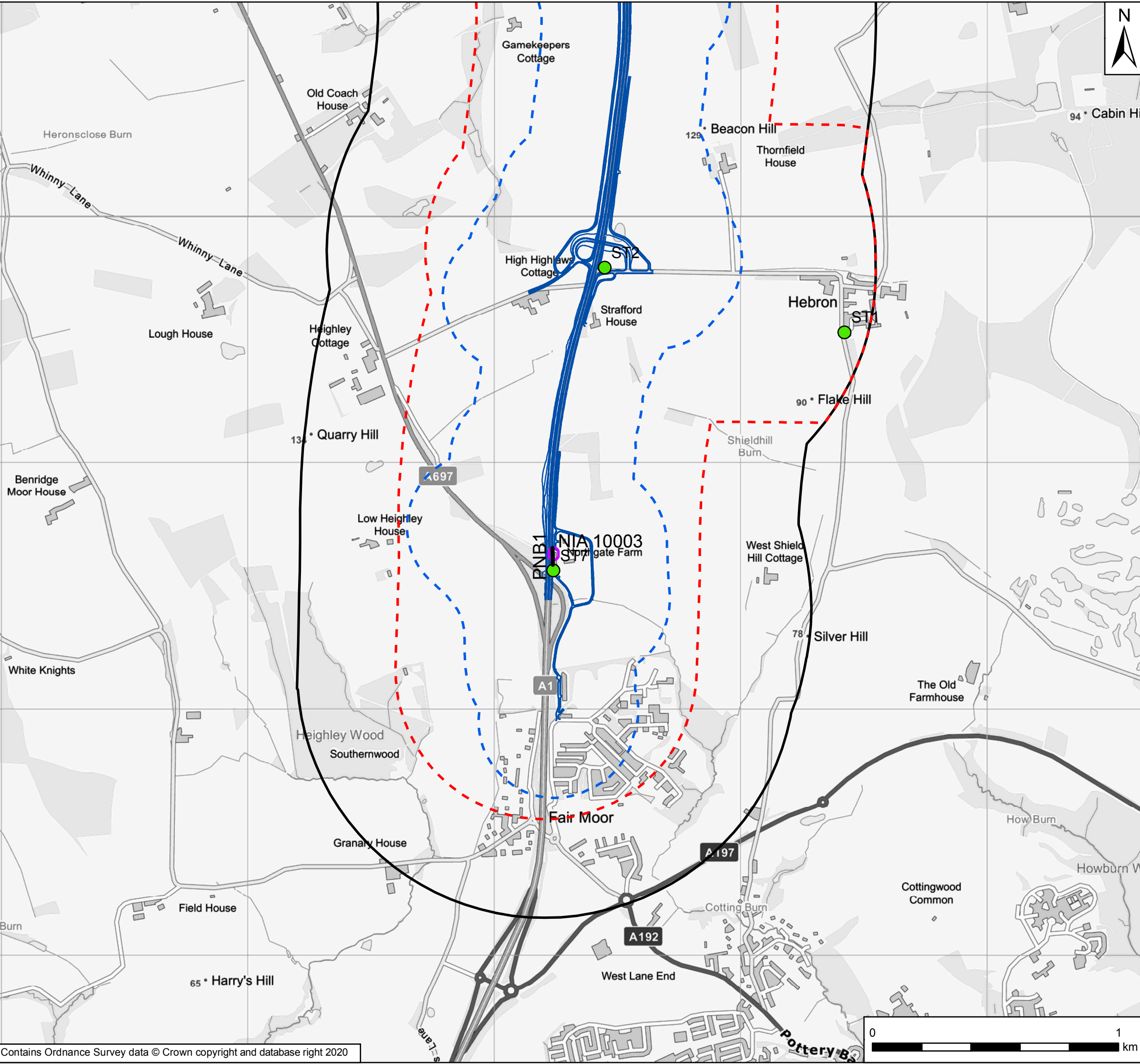
Scale 1:15,000	Drawn MA	Checked NM	Approved KS	Authorised DM
Original Size A3	Date 16/05/20	Date 16/05/20	Date 16/05/20	Date 16/05/20

Drawing Status
For Information

Suitability
S1

Drawing Number HE551459	Project M2F	Originator WSP	Volume 6.5	Project Ref. No. 70044136
Location	Type RP	Role LE	Number 1942	Revision P02





Key

- 1 km Boundary
- Operational Calculation Area
- Construction Study Area
- Proposed Noise Barriers
- Noise Important Areas
- Noise Monitoring Locations
- General Arrangement

Rev	Date	Description	By	Chk'd	App'd
P02	June 2020	Second Issue	MA	NM	KS
P01	16/05/20	First Issue	MA	NM	KS

Client

Project Title: A1 in Northumberland: Morpeth to Ellingham

Drawing Title: Figure 6.1 Noise and Vibration Assessment Extents
Page 5 of 5

Scale	Drawn	Checked	Approved	Authorised
1:15,000	MA	NM	KS	DM
Original Size	Date	Date	Date	Date
A3	16/05/20	16/05/20	16/05/20	16/05/20

Drawing Status: For Information
Suitability: S1

Drawing Number	Project	Originator	Volume	Project Ref. No.
HE551459		WSP	6.5	70044136
Location	Type	Role	Number	Revision
M2F	RP	LE	1942	P02

© Crown copyright 2020.

You may re-use this information (not including logos) free of charge in any format or medium, under the terms of the Open Government Licence. To view this licence:

visit www.nationalarchives.gov.uk/doc/open-government-licence/

write to the Information Policy Team, The National Archives,

Kew, London TW9 4DU, or email

psi@nationalarchives.gsi.gov.uk.

This document is also available on our website at www.gov.uk/highways

If you have any enquiries about this document A1inNorthumberland@highwaysengland.co.uk or call 0300 470 4580*.

*Calls to 03 numbers cost no more than a national rate call to an 01 or 02 number and must count towards any inclusive minutes in the same way as 01 and 02 calls.

These rules apply to calls from any type of line including mobile, BT, other fixed line or payphone. Calls may be recorded or monitored.

Registered office Bridge House, 1 Walnut Tree Close, Guildford GU1 4LZ

Highways England Company Limited registered in England and Wales number 09346363