

A1 in Northumberland: Morpeth to Ellingham

Scheme Number: TR010041

6.5 Environmental Statement – Figure 5.3 Air Quality Monitoring

Part A

APFP Regulation 5(2)(a)

Planning Act 2008

Infrastructure Planning (Applications: Prescribed
Forms and Procedure) Regulations 2009

June 2020

Infrastructure Planning

Planning Act 2008

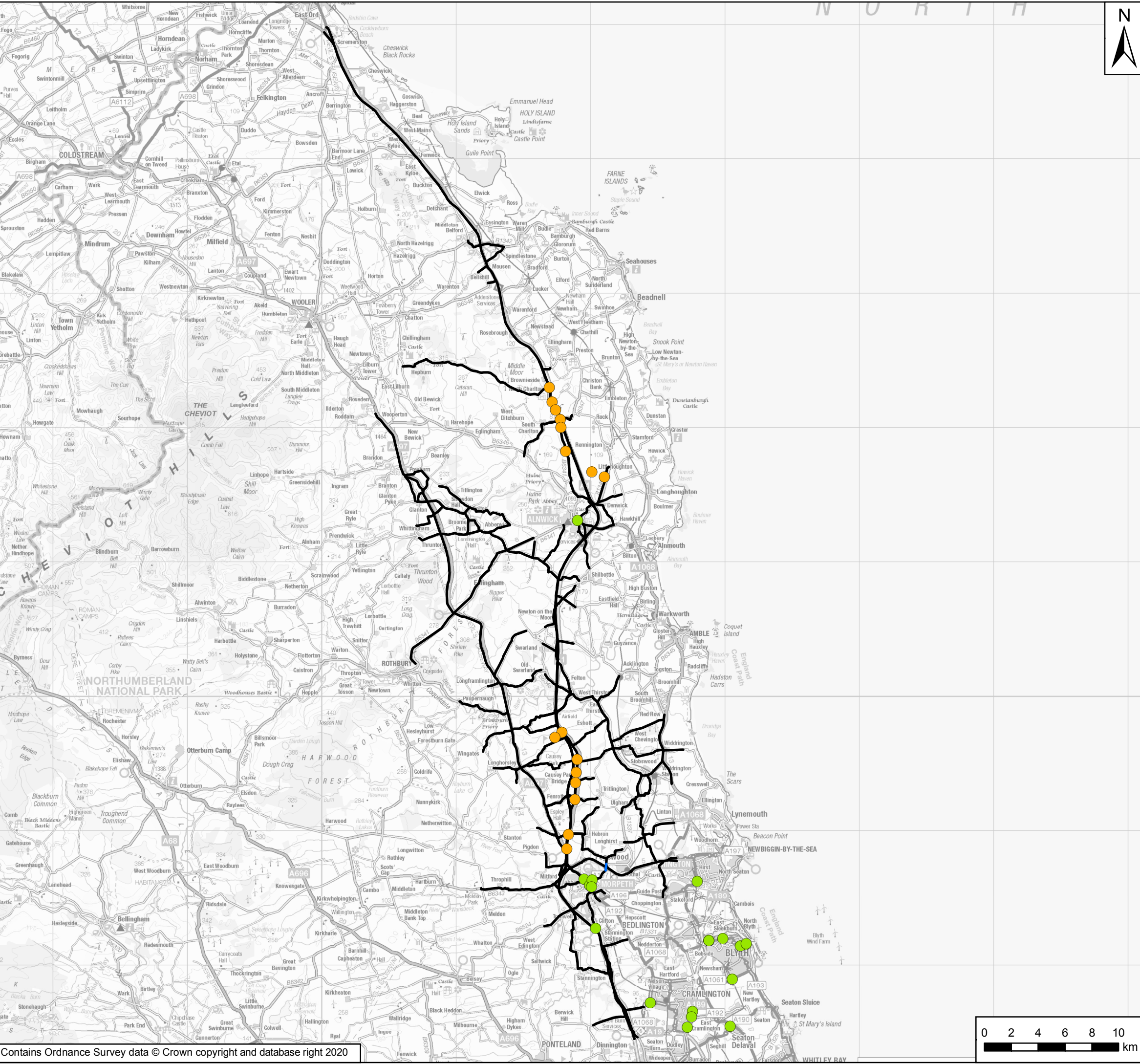
**The Infrastructure Planning
(Applications: Prescribed Forms and
Procedure) Regulations 2009**

**The A1 in Northumberland: Morpeth to Ellingham
Development Consent Order 20[xx]**

Environmental Statement - Figures

Regulation Reference:	APFP Regulation 5(2)(a)
Planning Inspectorate Scheme Reference	TR010041
Application Document Reference	TR010041/APP/6.5
Author:	A1 in Northumberland: Morpeth to Ellingham Project Team, Highways England

Version	Date	Status of Version
Rev 0	June 2020	Application Issue



Key

- Local Authority Monitoring
- Highways England Monitoring

Compliance Risk Road Network NO2 2015

- 0
- <20
- 20 - 30
- 30 - 36
- 36 - 40
- 40 - 50
- >50
- Modelled Links

Rev	Date	Description	By	Chk'd	App'd
P03	June 2020	Third Issue	GH	LP	AT
P02	12/07/19	Second Issue	GH	LP	AT
P01	April 2019	First Issue	SC	LP	AT

Client

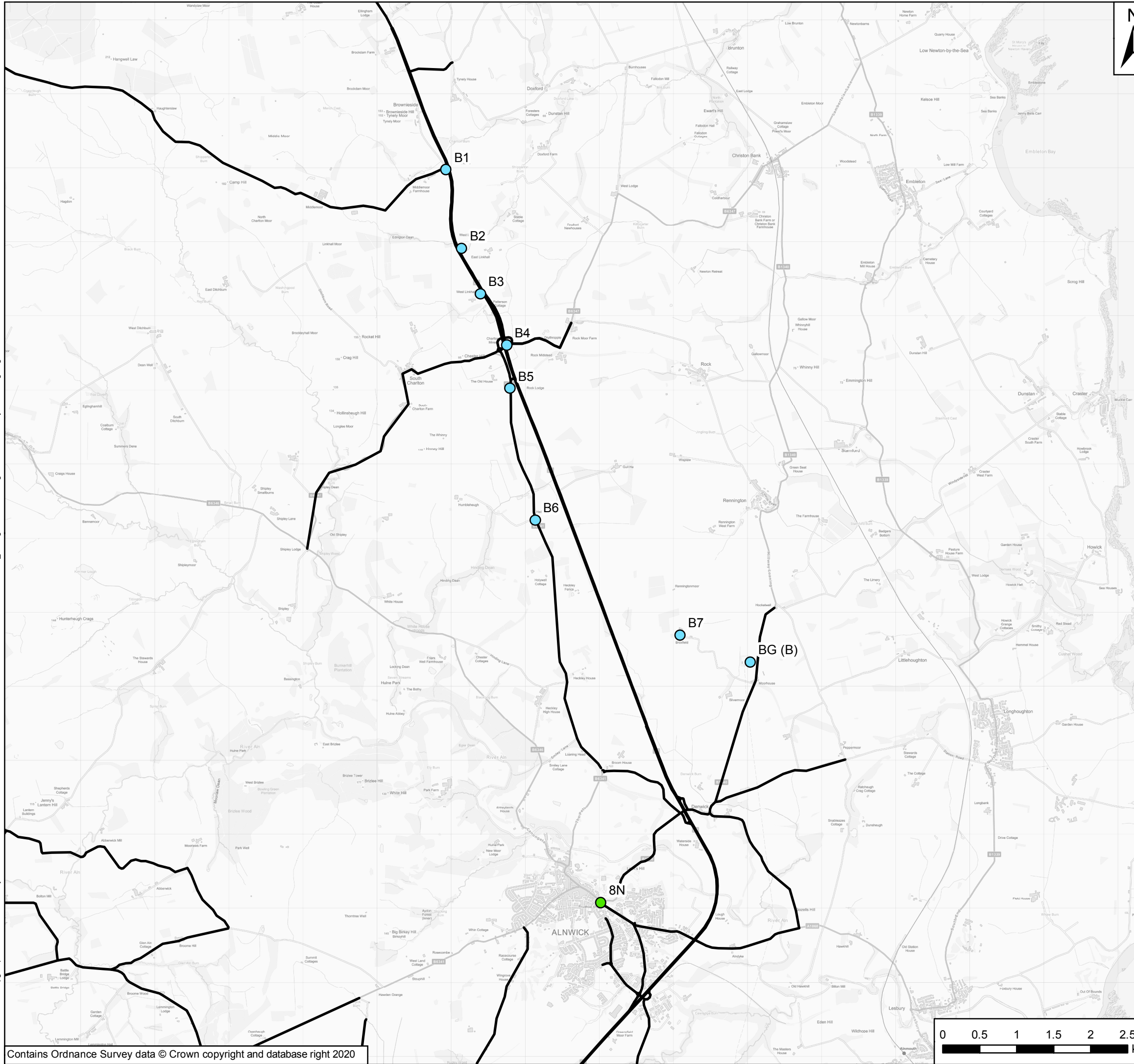
Project Title: A1 in Northumberland: Morpeth to Ellingham

Drawing Title: Figure 5.3 Air Quality Monitoring (Overview)
Page 1 of 3

Scale	Drawn	Checked	Approved	Authorised
1:275,000	SC	LP	AT	DM
Original Size	Date	Date	Date	Date
A3	April 2019	April 2019	April 2019	April 2019

Drawing Status: For Information
Suitability: S1

Drawing Number	Project	Originator	Volume	Project Ref. No.
HE551459	M2F	WSP	6.5	70044136
Revision	Type	Role	Number	
P03	RP	LE	1942	



Key

Local Authority NO2 Concentrations 2015

- <20
- 20 - 30
- 30 - 36
- 36 - 40
- 40 - 50
- >50

Highways England NO2 Concentrations 2015

***(Annualised)**

- <20
- 20 - 30
- 30 - 36
- 36 - 40
- 40 - 50
- >50

Compliance Risk Road Network NO2 2015

- 0
- <20
- 20 - 30
- 30 - 36
- 36 - 40
- 40 - 50
- >50
- Modelled Links

Rev	Date	Description	By	Chk'd	App'd
P03	June 2020	Third Issue	GH	LP	AT
P02	12/07/19	Second Issue	GH	LP	AT
P01	April 2019	First Issue	SC	LP	AT

Client


Project Title: A1 in Northumberland: Morpeth to Ellingham

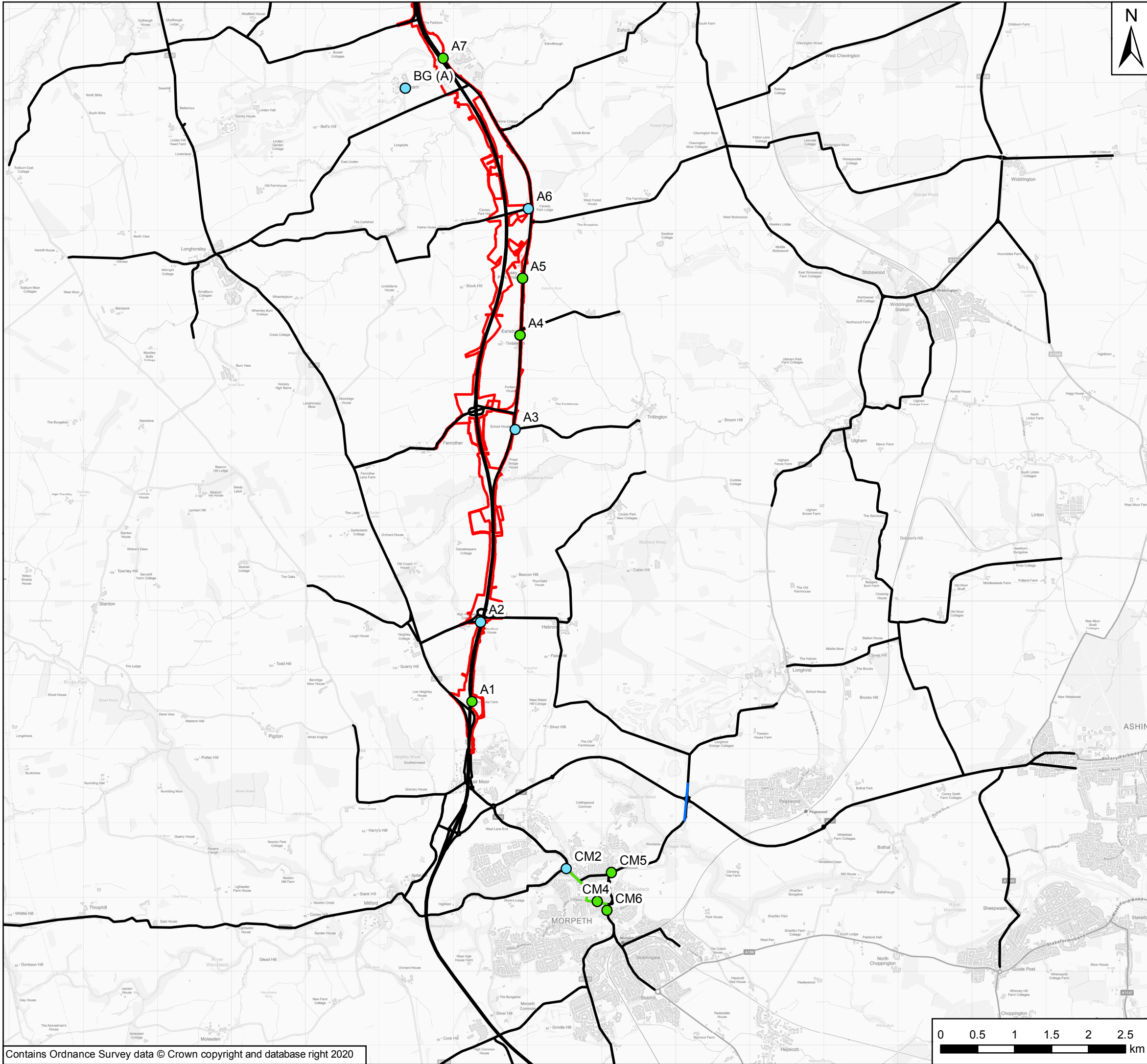
Drawing Title: Figure 5.3 Air Quality Monitoring
Page 2 of 3

Scale	Drawn	Checked	Approved	Authorised
1:50,000	SC	LP	AT	DM
Original Size	Date	Date	Date	Date
A3	April 2019	April 2019	April 2019	April 2019

Drawing Status: For Information
Suitability: S1

Drawing Number Project HE551459	Originator WSP	Volume 6.5	Project Ref. No. 70044136
M2F Location	RP Type	LE Role	1942 Number
			Revision P03





Key

- Order Limits
- Areas Excluded from Order Limits

Local Authority NO2 Concentrations 2015

- <20
- 20 - 30
- 30 - 36
- 36 - 40
- 40 - 50
- >50

Highways England NO2 Concentrations 2015

**(Annualised)*

- <20
- 20 - 30
- 30 - 36
- 36 - 40
- 40 - 50
- >50

Compliance Risk Road Network NO2 2015

- 0
- <20
- 20 - 30
- 30 - 36
- 36 - 40
- 40 - 50
- >50
- Modelled Links

Rev	Date	Description	By	Chk'd	App'd
P03	June 2020	Third Issue	GH	LP	AT
P02	12/07/19	Second Issue	GH	LP	AT
P01	April 2019	First Issue	SC	LP	AT

Client




Project Title: A1 in Northumberland: Morpeth to Ellingham

Drawing Title: Figure 5.3 Air Quality Monitoring
Page 3 of 3

Scale	Drawn	Checked	Approved	Authorised
1:50,000	SC	LP	AT	DM
Original Size	Date	Date	Date	Date
A3	April 2019	April 2019	April 2019	April 2019

Drawing Status: For Information
Suitability: S1

Drawing Number Project HE551459	Originator WSP	Volume 6.5	Project Ref. No. 70044136
M2F Location	RP Type	LE Role	1942 Number
			Revision P03



© Crown copyright 2020.

You may re-use this information (not including logos) free of charge in any format or medium, under the terms of the Open Government Licence. To view this licence:

visit www.nationalarchives.gov.uk/doc/open-government-licence/

write to the Information Policy Team, The National Archives,

Kew, London TW9 4DU, or email

psi@nationalarchives.gsi.gov.uk.

This document is also available on our website at www.gov.uk/highways

If you have any enquiries about this document A1inNorthumberland@highwaysengland.co.uk or call 0300 470 4580*.

*Calls to 03 numbers cost no more than a national rate call to an 01 or 02 number and must count towards any inclusive minutes in the same way as 01 and 02 calls.

These rules apply to calls from any type of line including mobile, BT, other fixed line or payphone. Calls may be recorded or monitored.

Registered office Bridge House, 1 Walnut Tree Close, Guildford GU1 4LZ

Highways England Company Limited registered in England and Wales number 09346363