

A1 in Northumberland: Morpeth to Ellingham

Scheme Number: TR010041

6.1 Environmental Statement – Figure 4.2 Boundary Plan: Part B

APFP Regulation 5(2)(a)

Planning Act 2008

Infrastructure Planning (Applications: Prescribed
Forms and Procedure) Regulations 2009

June 2020

Infrastructure Planning

Planning Act 2008

**The Infrastructure Planning
(Applications: Prescribed Forms and
Procedure) Regulations 2009**

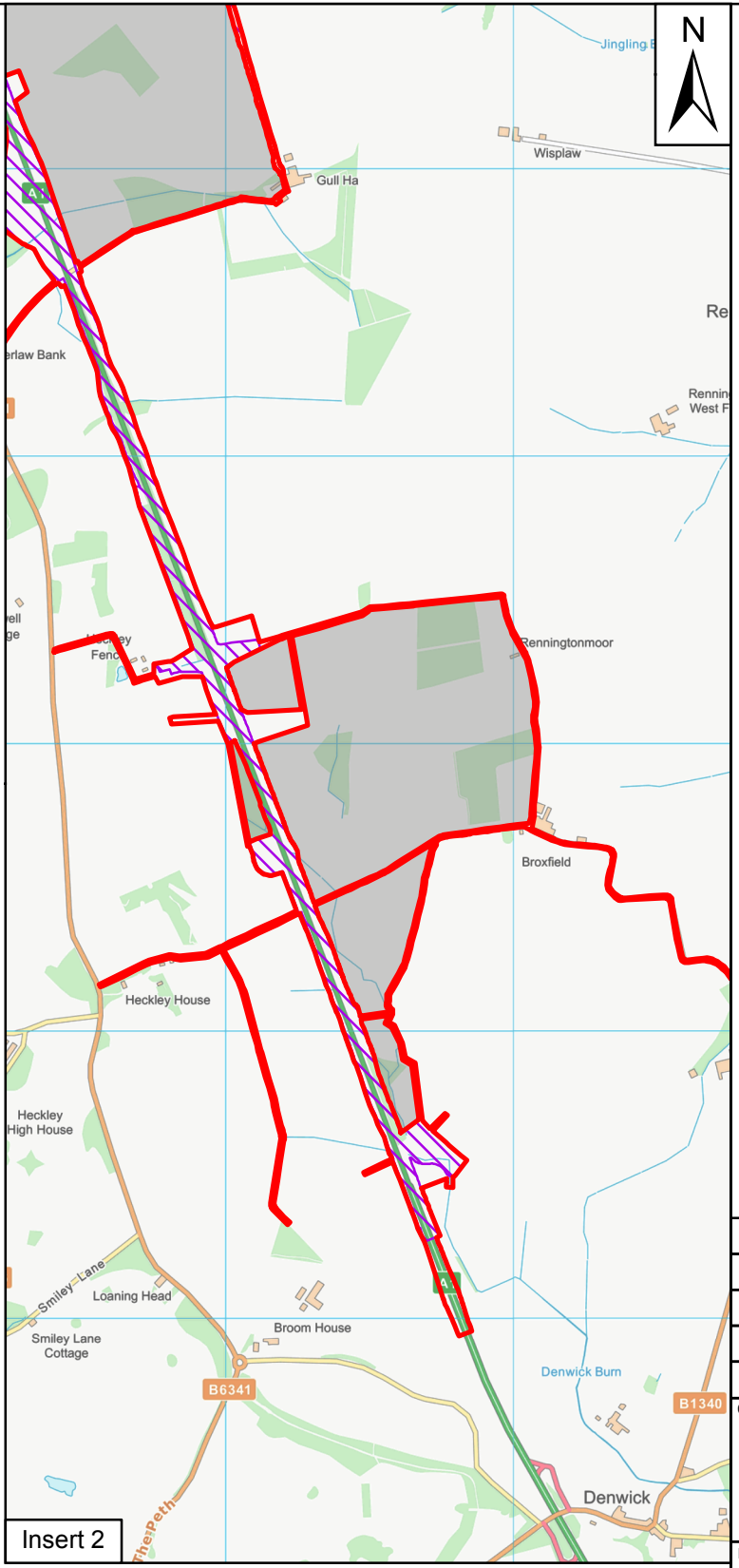
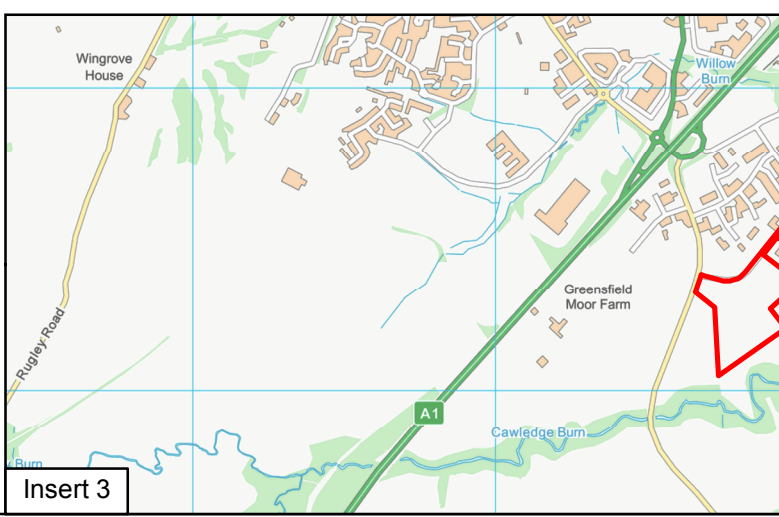
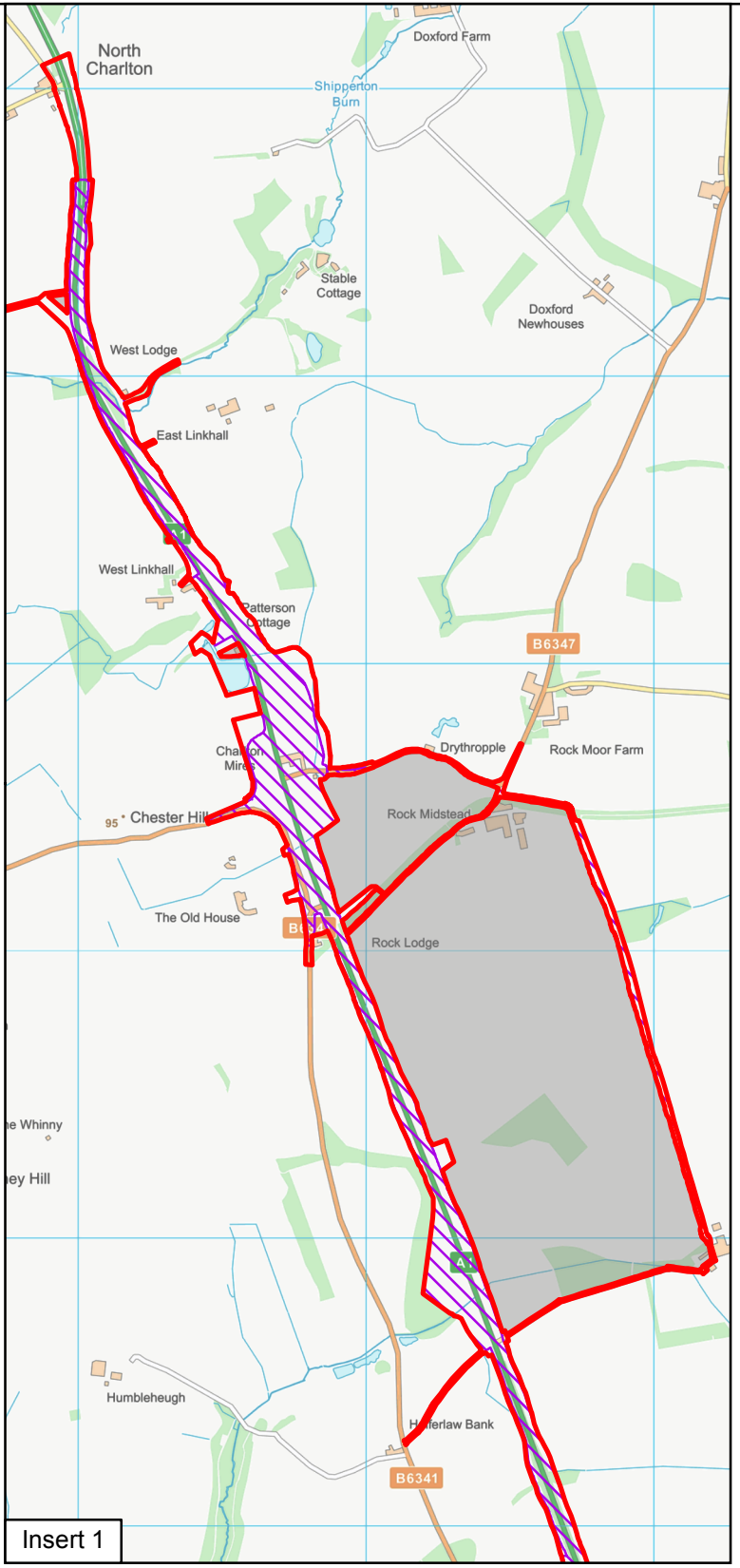
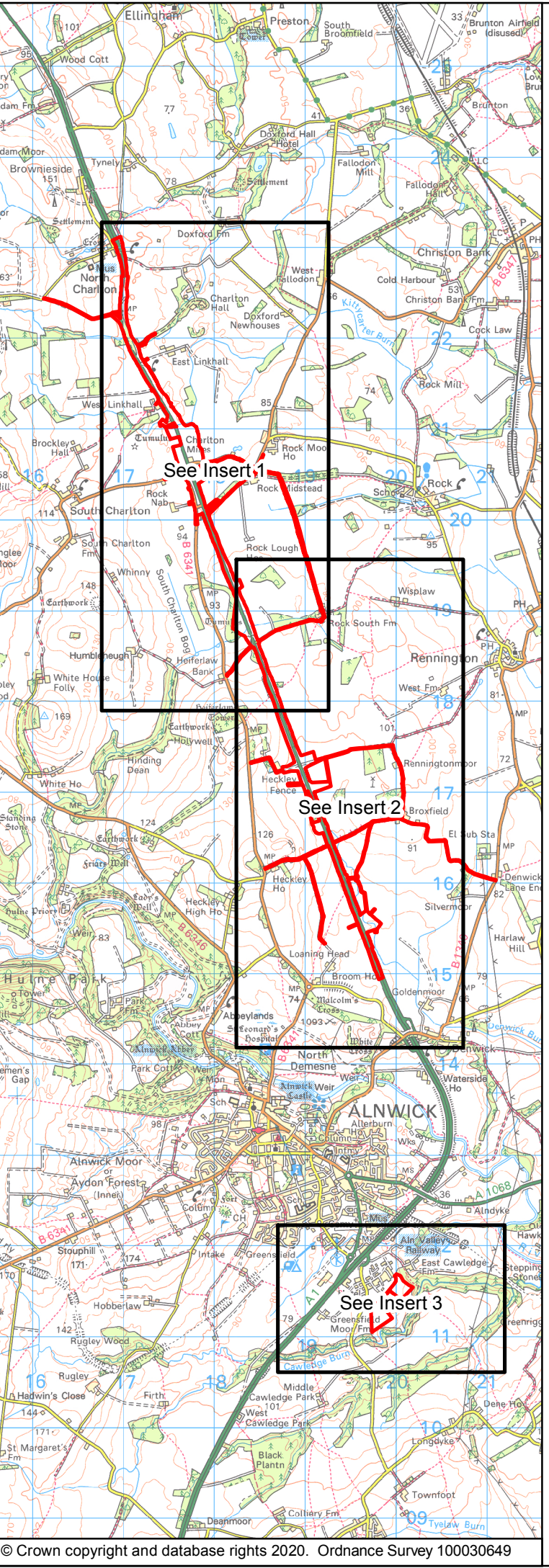
**The A1 in Northumberland: Morpeth to Ellingham
Development Consent Order 20[xx]**

Environmental Statement

Regulation Reference:	APFP Regulation 5(2)(a)
Planning Inspectorate Scheme Reference	TR010041
Application Document Reference	TR010041/APP/6.1
Author:	A1 in Northumberland: Morpeth to Ellingham Project Team, Highways England

Version	Date	Status of Version
Rev 0	June 2020	Application Issue

Date Saved: 12/05/2020 15:03:19 User Name: UKGDH001
 Document Path: \\uk.wspgroup.com\central\data\Projects\700360xx\70036004 - A1 Northumberland\03 Environment\GIS\M2E ES\Figure 4.2 - Boundary Plan Part B.mxd
 © Crown copyright and database rights 2020. Ordnance Survey 100030649



Key

- Order Limits
- Areas Excluded from Order Limits
- Land to be Permanently Acquired (Indicative)

Rev	Date	Description	By	Chk'd	App'd
P03	15/05/20	Third Issue	GH	LM	KS
P02	03/02/20	Second Issue	GH	LM	KS
P01	04/12/19	First Issue	GH	LM	KS

Client

Project Title: A1 in Northumberland: Morpeth to Ellingham

Drawing Title: Figure 4.2 Boundary Plan: Part B

Scale	Drawn	Checked	Approved	Authorised
1:60,000	GH	LM	KS	DM

Original Size	Date	Date	Date	Date
A3	04/12/19	04/12/19	04/12/19	04/12/19

Drawing Status: For Information				Suitability: S1
---------------------------------	--	--	--	-----------------

Drawing Number: HE551459	Originator: WSP	Volume: 6.1	Project Ref. No: 70071493
Location: M2E	Type: RP	Role: LE	Revision: P03
		2453	
		Number	

© Crown copyright 2020.

You may re-use this information (not including logos) free of charge in any format or medium, under the terms of the Open Government Licence. To view this licence:

visit www.nationalarchives.gov.uk/doc/open-government-licence/

write to the **Information Policy Team, The National Archives,**

Kew, London TW9 4DU, or email

psi@nationalarchives.gsi.gov.uk.

This document is also available on our website at www.gov.uk/highways

If you have any enquiries about this document A1inNorthumberland@highwaysengland.co.uk or call **0300 470 4580***.

*Calls to 03 numbers cost no more than a national rate call to an 01 or 02 number and must count towards any inclusive minutes in the same way as 01 and 02 calls.

These rules apply to calls from any type of line including mobile, BT, other fixed line or payphone. Calls may be recorded or monitored.

Registered office Bridge House, 1 Walnut Tree Close, Guildford GU1 4LZ

Highways England Company Limited registered in England and Wales number 09346363