

A1 in Northumberland: Morpeth to Ellingham

Scheme Number: TR010041

2.9 Vegetation Clearance Plans

Planning Act 2008

Infrastructure Planning (Applications: Prescribed
Forms and Procedure) Regulations 2009

Regulations 5(2)(o) & 5(4)

Volume 2

May 2020

Infrastructure Planning

Planning Act 2008

**The Infrastructure Planning
(Applications: Prescribed Forms and
Procedure) Regulations 2009**

**The A1 in Northumberland: Morpeth to Ellingham
Development Consent Order 20[xx]**

VEGETATION CLEARANCE PLANS

Regulation Reference:	Regulations 5(2)(o) & 5(4)
Planning Inspectorate Scheme Reference	TR010041
Application Document Reference	TR010041/APP/2.9
Author:	A1 in Northumberland Project Team, Highways England

Version	Date	Status of Version
Rev 0	May 2020	Application Issue

Page Left Intentionally Blank

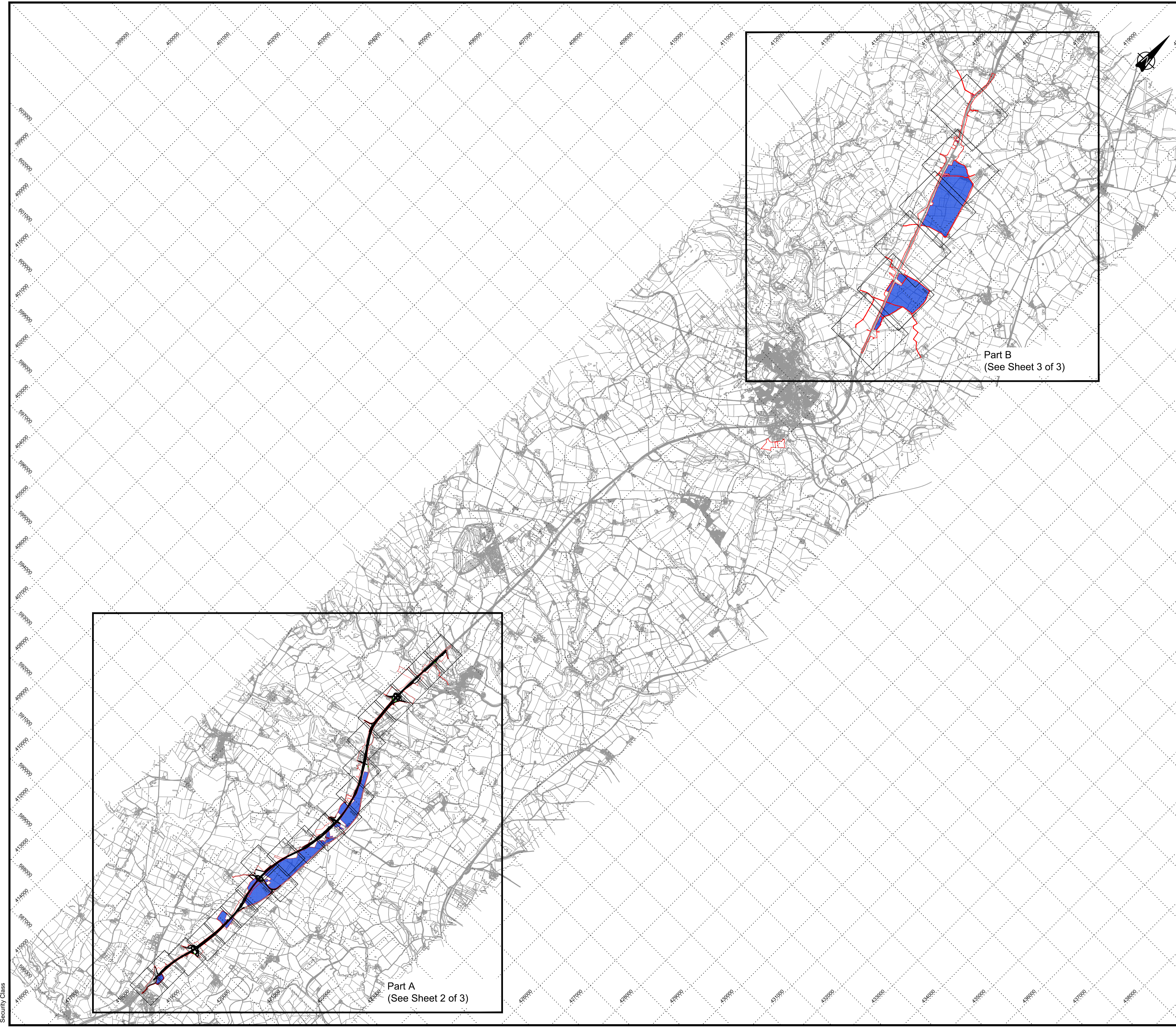
1 INTRODUCTION

- 1.1** These Vegetation Clearance Plans (these “Plans”) relate to an application made by Highways England (the “Applicant”) to the Secretary of State for Transport, via the Planning Inspectorate (the “Inspectorate”) under the Planning Act 2008 (the “2008 Act”) for a Development Consent Order (DCO). If made, the DCO would grant consent for the A1 in Northumberland: Morpeth to Ellingham (the “Scheme”).
- 1.2** The Scheme comprises two sections known as Part A: Morpeth to Felton (Part A) and Part B: Alnwick to Ellingham (Part B). A detailed description of the Scheme can be found in **Chapter 2: The Scheme** of the Environmental Statement (ES) (**Application Document Reference: TR010041/APP/6.1**). Part A and Part B were originally proposed to be the subject of separate applications for DCOs but have now been combined into a single application for a DCO in respect of the Scheme as a whole and these Plans covers the Scheme in its entirety.
- 1.3** These Plans comprise part of a suite of application documentation and are included in the application in compliance with Regulations 5(2)(o) and 5(4) of the Infrastructure Planning (Applications: Prescribed Forms and Procedure) Regulations 2009 (the “2009 Regulations”) which requires:
- 5(2)(o) “any other plans, drawings and sections necessary to describe the proposals for which development consent is sought, showing details of design, external appearance and the preferred layout of buildings or structures, drainage, surface water management, means of vehicular and pedestrian access, any car parking to be provided and means of landscaping”.*
- 5(4) “where a plan comprises three or more separate sheets a key plan must be provided showing the relationship between the different sheets”*
- 1.4** As these Plans are part of the application documentation, they should be read alongside and are informed by the other application documents. In particular, these Plans should be read alongside Schedule 1 of the DCO (**Application Document Reference: TR010041/APP/3.1**).
- 1.5** For the purposes of the DCO, these Plans are only to be used to identify the hedgerows to be removed in terms of Article 40(4)(a).

2 SCHEDULE OF PLANS INCLUDED IN THIS APPLICATION DOCUMENT

Drawing Title	Drawing Number	Revision
Vegetation Clearance Plans – Regulation 5(4) – Key Plan Sheet 1 of 3	HE551459-WSP-ELS-M2F-DR-LE-2222	0
Vegetation Clearance Plans – Regulation 5(4) – Key Plan Sheet 2 of 3	HE551459-WSP-ELS-M2F-DR-LE-2222	0
Vegetation Clearance Plans – Regulation 5(4) – Key Plan Sheet 3 of 3	HE551459-WSP-ELS-A2E-DR-LE-1817	0
Vegetation Clearance Plans – Regulation 5(2)(o) – Sheet 1 of 28	HE551459-WSP-ELS-M2F-DR-LE-2223	0
Vegetation Clearance Plans – Regulation 5(2)(o) – Sheet 2 of 28	HE551459-WSP-ELS-M2F-DR-LE-2224	0
Vegetation Clearance Plans – Regulation 5(2)(o) – Sheet 3 of 28	HE551459-WSP-ELS-M2F-DR-LE-2225	0
Vegetation Clearance Plans – Regulation 5(2)(o) – Sheet 4 of 28	HE551459-WSP-ELS-M2F-DR-LE-2226	0
Vegetation Clearance Plans – Regulation 5(2)(o) – Sheet 5 of 28	HE551459-WSP-ELS-M2F-DR-LE-2227	0
Vegetation Clearance Plans – Regulation 5(2)(o) – Sheet 6 of 28	HE551459-WSP-ELS-M2F-DR-LE-2228	0
Vegetation Clearance Plans – Regulation 5(2)(o) – Sheet 7 of 28	HE551459-WSP-ELS-M2F-DR-LE-2229	0
Vegetation Clearance Plans – Regulation 5(2)(o) – Sheet 8 of 28	HE551459-WSP-ELS-M2F-DR-LE-2230	0
Vegetation Clearance Plans – Regulation 5(2)(o) – Sheet 9 of 28	HE551459-WSP-ELS-M2F-DR-LE-2231	0
Vegetation Clearance Plans – Regulation 5(2)(o) – Sheet 10 of 28	HE551459-WSP-ELS-M2F-DR-LE-2232	0
Vegetation Clearance Plans – Regulation 5(2)(o) – Sheet 11 of 28	HE551459-WSP-ELS-M2F-DR-LE-2233	0
Vegetation Clearance Plans – Regulation 5(2)(o) – Sheet 12 of 28	HE551459-WSP-ELS-M2F-DR-LE-2234	0
Vegetation Clearance Plans – Regulation 5(2)(o) – Sheet 13 of 28	HE551459-WSP-ELS-M2F-DR-LE-2235	0
Vegetation Clearance Plans – Regulation 5(2)(o) – Sheet 14 of 28	HE551459-WSP-ELS-M2F-DR-LE-2236	0

Drawing Title	Drawing Number	Revision
Vegetation Clearance Plans – Regulation 5(2)(o) – Sheet 15 of 28	HE551459-WSP-ELS-M2F-DR-LE-2237	0
Vegetation Clearance Plans – Regulation 5(2)(o) – Sheet 16 of 28	HE551459-WSP-ELS-M2F-DR-LE-2238	0
Vegetation Clearance Plans – Regulation 5(2)(o) – Sheet 17 of 28	HE551459-WSP-ELS-M2F-DR-LE-2239	0
Vegetation Clearance Plans – Regulation 5(2)(o) – Sheet 18 of 28	HE551459-WSP-ELS-M2F-DR-LE-2240	0
Vegetation Clearance Plans – Regulation 5(2)(o) – Sheet 19 of 28	HE551459-WSP-ELS-M2F-DR-LE-2241	0
Vegetation Clearance Plans – Regulation 5(2)(o) – Sheet 20 of 28	HE551459-WSP-ELS-M2F-DR-LE-2242	0
Vegetation Clearance Plans – Regulation 5(2)(o) – Sheet 21 of 28	HE551459-WSP-ELS-M2F-DR-LE-2243	0
Vegetation Clearance Plans – Regulation 5(2)(o) – Sheet 22 of 28	HE551459-WSP-ELS-A2E-DR-LE-1817	0
Vegetation Clearance Plans – Regulation 5(2)(o) – Sheet 23 of 28	HE551459-WSP-ELS-A2E-DR-LE-1817	0
Vegetation Clearance Plans – Regulation 5(2)(o) – Sheet 24 of 28	HE551459-WSP-ELS-A2E-DR-LE-1817	0
Vegetation Clearance Plans – Regulation 5(2)(o) – Sheet 25 of 28	HE551459-WSP-ELS-A2E-DR-LE-1817	0
Vegetation Clearance Plans – Regulation 5(2)(o) – Sheet 26 of 28	HE551459-WSP-ELS-A2E-DR-LE-1817	0
Vegetation Clearance Plans – Regulation 5(2)(o) – Sheet 27 of 28	HE551459-WSP-ELS-A2E-DR-LE-1817	0
Vegetation Clearance Plans – Regulation 5(2)(o) – Sheet 28 of 28	HE551459-WSP-ELS-A2E-DR-LE-1817	0

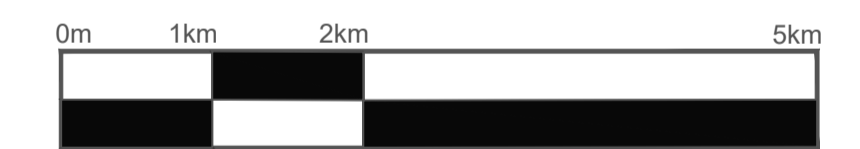


Notes:

1. All dimensions and chainages are in meters unless stated otherwise.
2. Do not scale off this drawing.
3. These plans are to be used as a location reference for each highway centreline which is then shown in section on the Engineering Section Drawings (Application Document Reference: TR010041/APP/2.7).
4. All structure positions are indicative.
5. Plans to be read in conjunction with Schedule 1 (Authorised Development) of the Development Consent Order (Application Document Reference: TR010041/APP/3.1).
6. Details of external appearance, means of vehicular and pedestrian access and car parking are subject to detailed design work, but will be within the extents of the Order Limits.

- Order Limits
- Areas Excluded from Order Limits

1.5 For the purposes of the DCO, these Plans are only to be used to identify the hedgerows to be removed in terms of Article 40(4)(a).



Rev.	Date	Description	By	Eng' Chk	Disc' Chk	App'd
0	15/01/20	First Issue		GH	AF	KS DM

Subsidiary	DCO Submission	Status	A3
------------	----------------	--------	----

PINS Reference Number: TR010041/APP/2.9

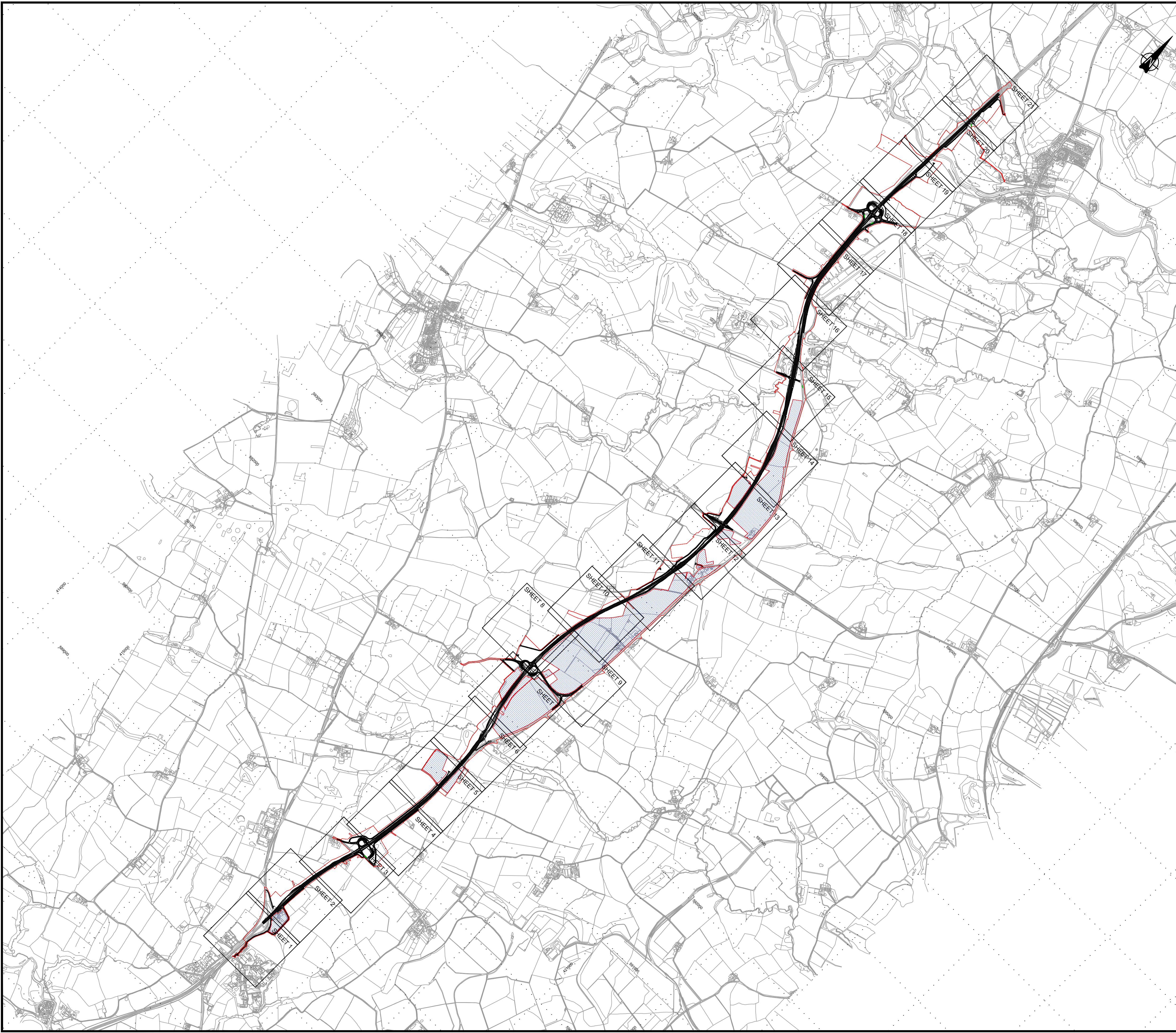


Project Title: A1 in Northumberland: Morpeth to Ellingham

Drawing Title: Figure 7.9 - Vegetation Clearance Plans Regulation 5(2)(o) Key Plan Sheet 1 of 3

Scale	1:50000	Drawn	GH	Eng. Check	AF	Approved	KS	Authorised	DM
Original Size	A3	Date	15/01/20	Date	15/01/20	Date	15/01/20	Date	15/01/20

Drawing Number	HE551459-WSP-ELS-M2E-DR-LE-2222	Revision	0
PW Stage Code		Revision	0




Notes:

1. All dimensions and chainages are in meters unless stated otherwise.
2. Do not scale off this drawing.
3. These plans are to be used as a location reference for each highway centreline which is then shown in section on the Engineering Section Drawings (Application Document Reference: TR010041/APP/2.7).
4. All structure positions are indicative.
5. Plans to be read in conjunction with Schedule 1 (Authorised Development) of the Development Consent Order (Application Document Reference: TR010041/APP/3.1).
6. Details of external appearance, means of vehicular and pedestrian access and car parking are subject to detailed design work, but will be within the extents of the Order Limits.

Order Limits
 Areas Excluded from Order Limits

1.5 For the purposes of the DCO, these Plans are only to be used to identify the hedgerows to be removed in terms of Article 40(4)(a).



Rev.	Date	Description	By	Eng' Chk	Disc' Chk	App'd
0	15/01/20	First Issue		GH	AF	KS DM

Subsidiary	DCO Submission	Status	A3
------------	----------------	--------	----

PINS Reference Number: **TR010041/APP/2.9**



Project Title: **A1 in Northumberland: Morpeth to Ellingham: Part A**

Drawing Title: **Figure 7.9 - Vegetation Clearance Plans Regulation 5(2)(o) Key Plan Sheet 2 of 3**

Scale	1:20000	Drawn	GH	Eng. Check	AF	Approved	KS	Authorised	DM
Original Size	A3	Date	15/01/20	Date	15/01/20	Date	15/01/20	Date	15/01/20

Drawing Number	HE551459-WSP-ELS-M2F-DR-LE-2222	Revision	0
PW Stage Code			0

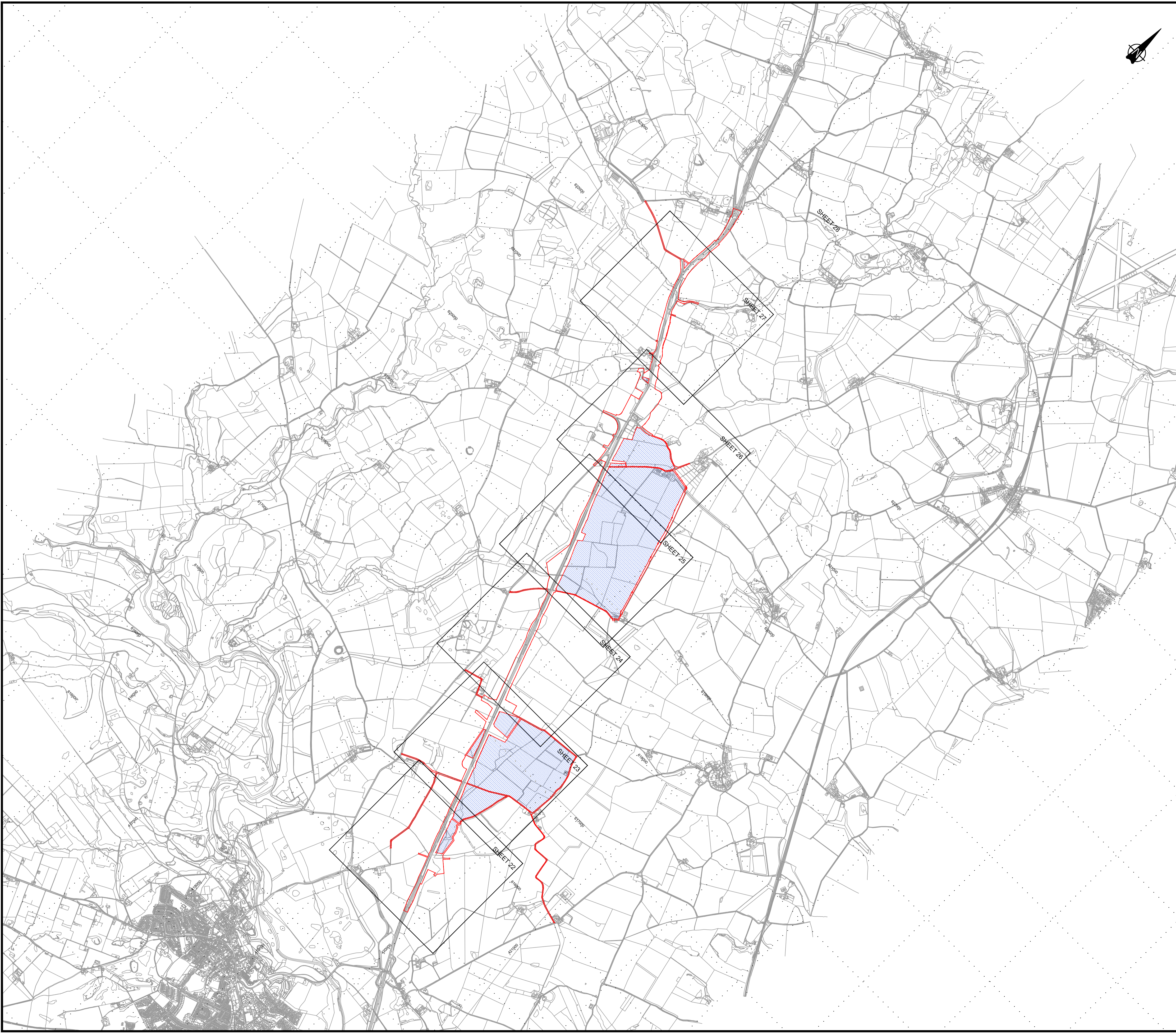


Notes:


1. All dimensions and chainages are in meters unless stated otherwise.
2. Do not scale off this drawing.
3. These plans are to be used as a location reference for each highway centreline which is then shown in section on the Engineering Section Drawings (Application Document Reference: TR010041/APP/2.7).
4. All structure positions are indicative.
5. Plans to be read in conjunction with Schedule 1 (Authorised Development) of the Development Consent Order (Application Document Reference: TR010041/APP/3.1).
6. Details of external appearance, means of vehicular and pedestrian access and car parking are subject to detailed design work, but will be within the extents of the Order Limits.

Order Limits

Areas Excluded from Order Limits



1.5 For the purposes of the DCO, these Plans are only to be used to identify the hedgerows to be removed in terms of Article 40(4)(a).



Rev.	Date	Description	By	Eng' Chk	Disc' Chk	App'd
0	15/01/20	First Issue		GH	AF	KS DM

Subsidiary	DCO Submission	Status	A3
------------	----------------	--------	----

PINS Reference Number: **TR010041/APP/2.9**














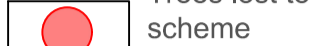
Project Title: **A1 in Northumberland: Morpeth to Ellingham: Part B**

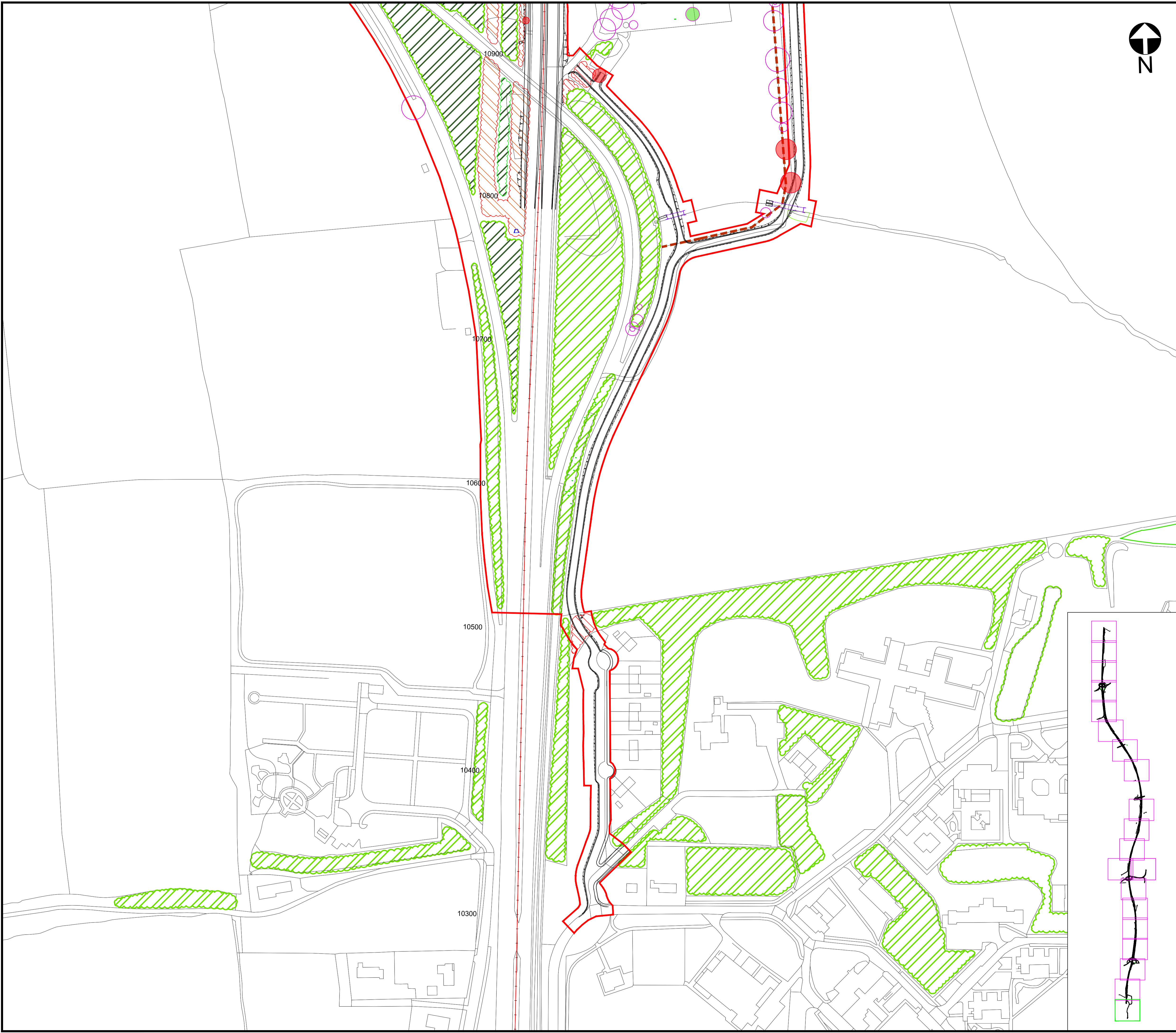
Drawing Title: **Figure 7.9 - Vegetation Clearance Plans Regulation 5(2)(o) Key Plan (Sheet 3 of 3)**

Scale	Drawn	Eng. Check	Approved	Authorised
1:20000	GH	AF	KS	DM
Original Size	Date	Date	Date	Date
A3	15/01/20	15/01/20	15/01/20	15/01/20

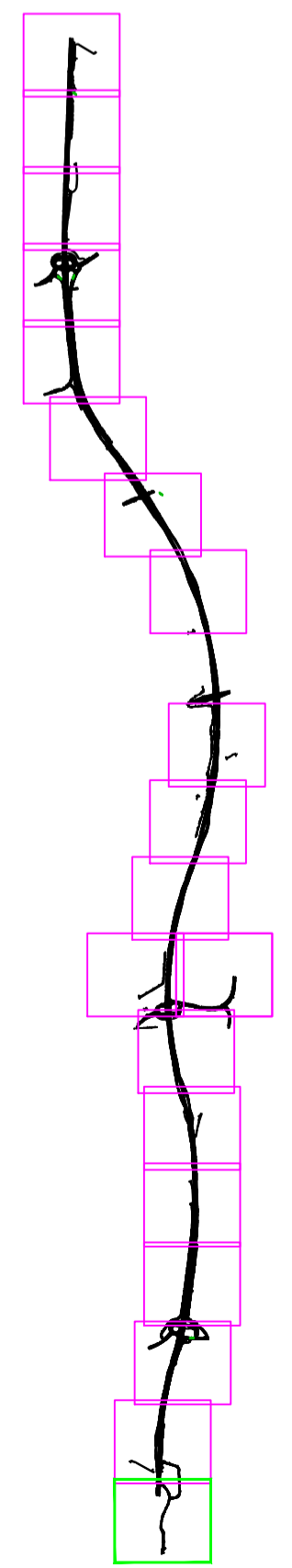
Drawing Number	Revision
HE551459-WSP-ELS-A2E-DR-LE-1817	0
PW Stage Code	0



-  Order Limits
-  Existing woodland to be retained
-  Existing hedgerow to be retained
-  Woodland lost to the scheme
-  Hedgerows lost to the scheme
-  Category A tree
-  Category B tree. Coronation Avenue only
-  Category C tree. Coronation Avenue only
-  Category U tree. Coronation Avenue only
-  Root protection zone
-  Trees lost to the scheme



1.5 For the purposes of the DCO, these Plans are only to be used to identify the hedgerows to be removed in terms of Article 40(4)(a).



Rev.	Date	Description	By	Eng' Chk	Disc' Chk	App'd
0	15/01/20	First Issue	GH	AF	KS	DM

Subsidiary	DCO Submission	Status	A3
------------	----------------	--------	----

PINS Reference Number: TR010041/APP/2.9















Client: A1 in Northumberland: Morpeth to Ellingham: Part A

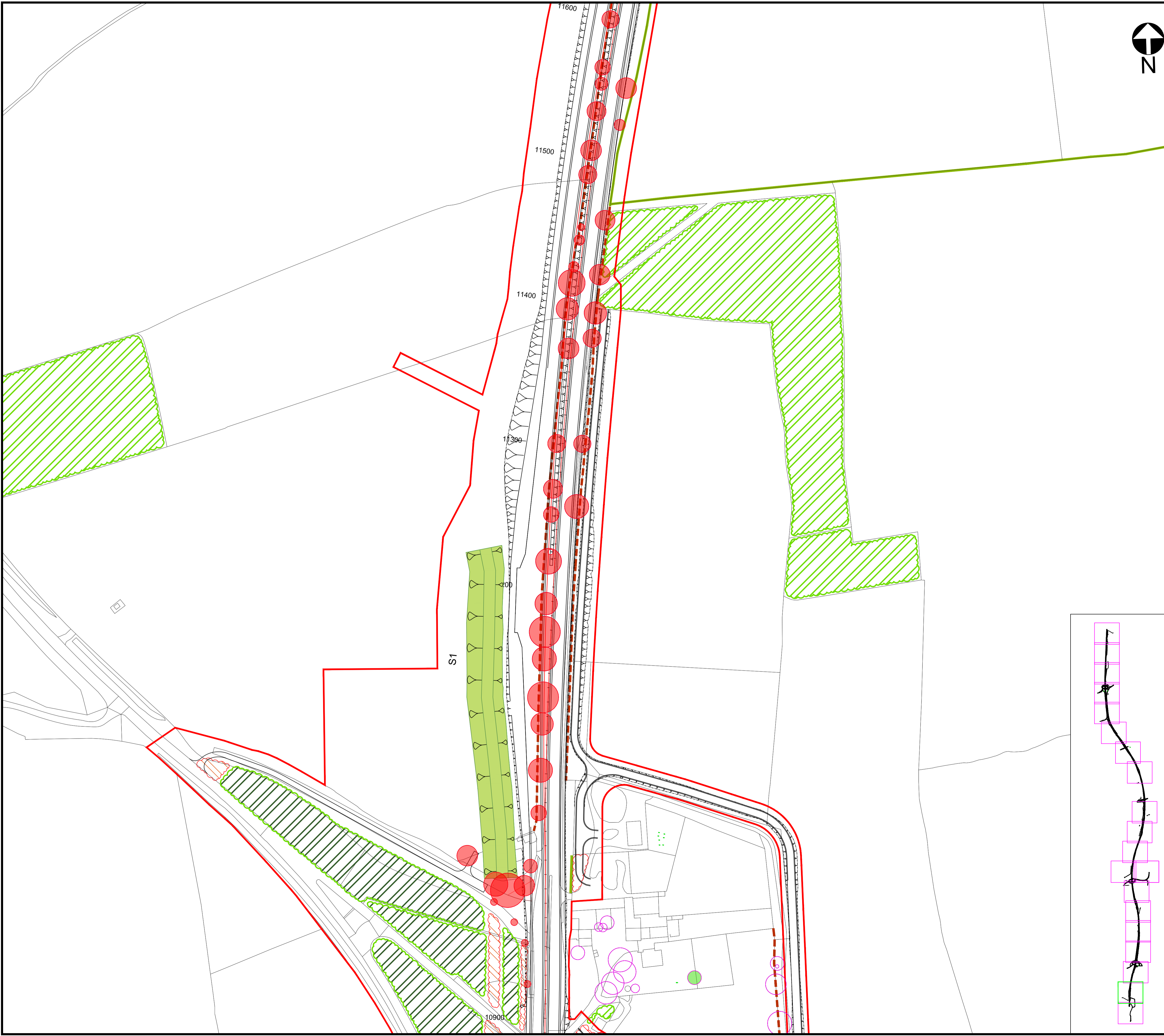
Drawing Title: Figure 7.9 - Vegetation Clearance Plans Regulation 5(2)(o) Sheet 1 of 28

Scale	Drawn	Eng. Check	Approved	Authorised
1:1250 @ A3	GH	AF	KS	DM
Original Size	Date	Date	Date	Date
A3	15/01/20	15/01/20	15/01/20	15/01/20

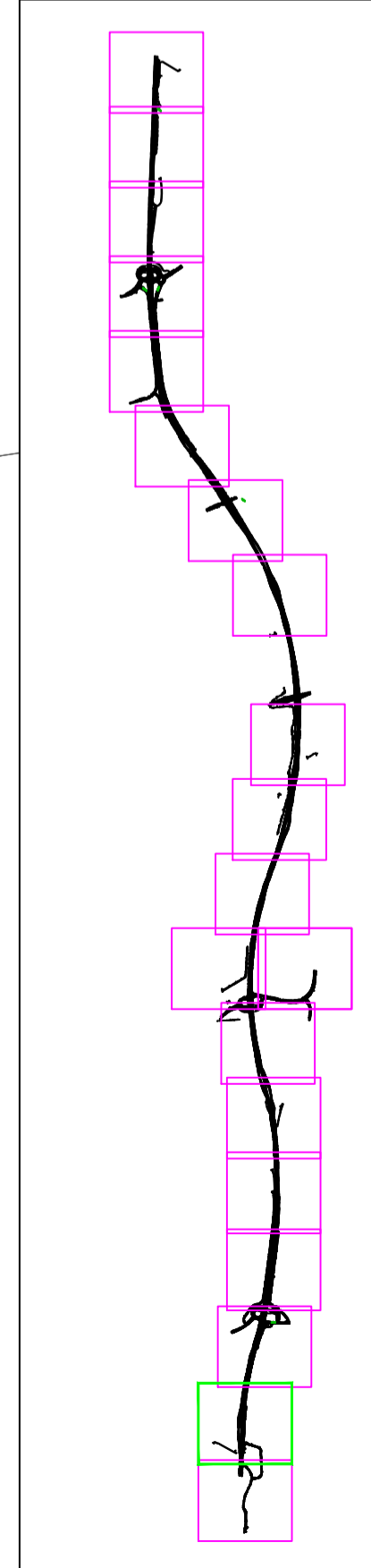
Drawing Number	HE551459-WSP-ELS-M2F-DR-LE-2223	Revision	0
		PW Stg Code	0



-  Order Limits
-  Existing woodland to be retained
-  Existing hedgerow to be retained
-  Woodland lost to the scheme
-  Hedgerows lost to the scheme
-  Category A tree
-  Category B tree. Coronation Avenue only
-  Category C tree. Coronation Avenue only
-  Category U tree. Coronation Avenue only
-  Root protection zone
-  Trees lost to the scheme



1.5 For the purposes of the DCO, these Plans are only to be used to identify the hedgerows to be removed in terms of Article 40(4)(a).



Rev.	Date	Description	By	Eng' Chk	Disc' Chk	App'd
0	15/01/20	First Issue		GH	AF	KS DM

Subsidiary	DCO Submission	Status	A3
------------	----------------	--------	----

PINS Reference Number: TR010041/APP/2.9





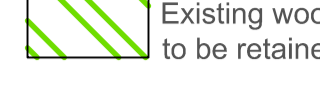









Client: A1 in Northumberland: Morpeth to Ellingham: Part A

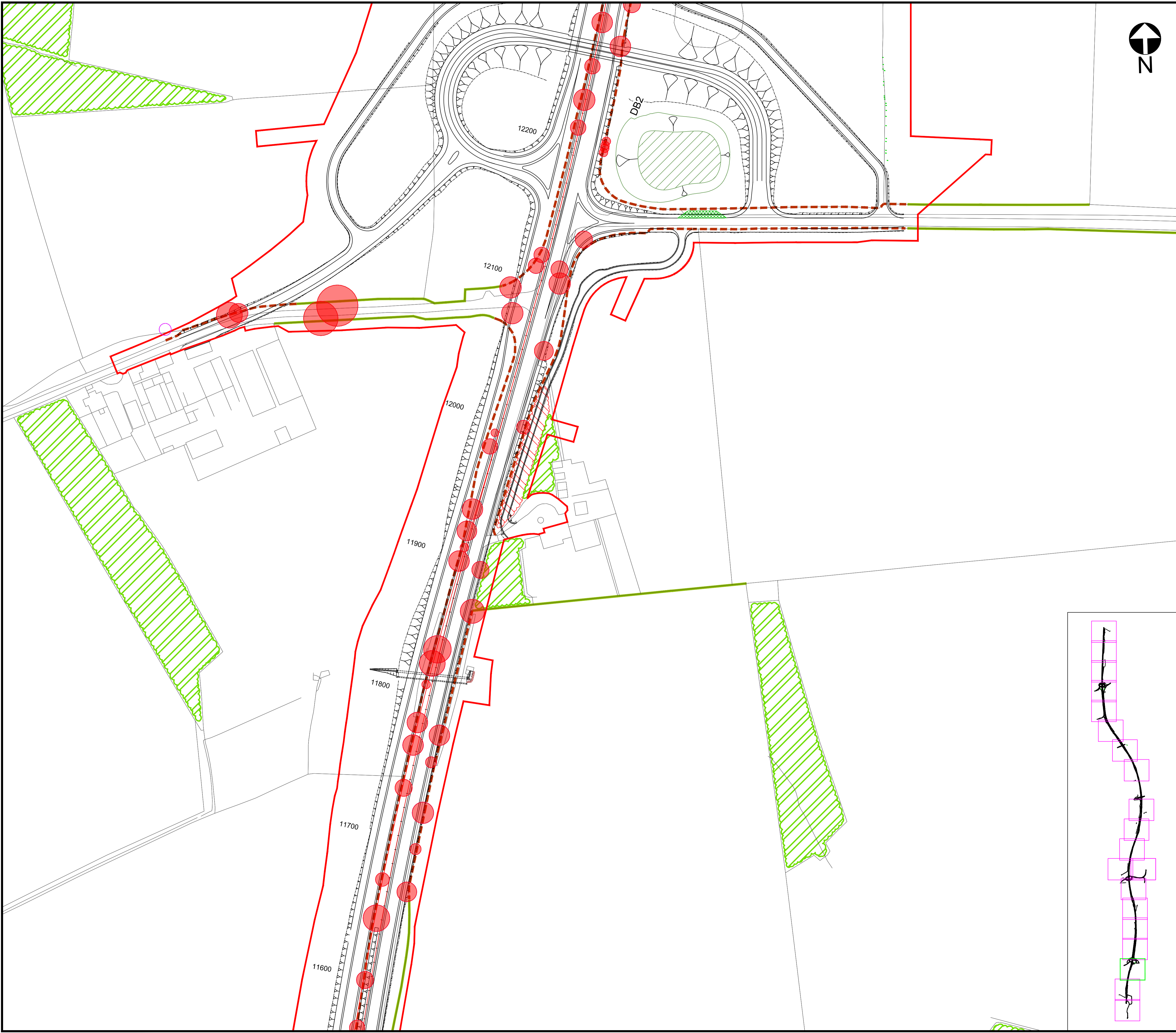
Drawing Title: Figure 7.9 - Vegetation Clearance Plans Regulation 5(2)(o) Sheet 2 of 28

Scale	Drawn	Eng. Check	Approved	Authorised
1:1250 @ A3	GH	AF	KS	DM
Original Size	Date	Date	Date	Date
A3	15/01/20	15/01/20	15/01/20	15/01/20

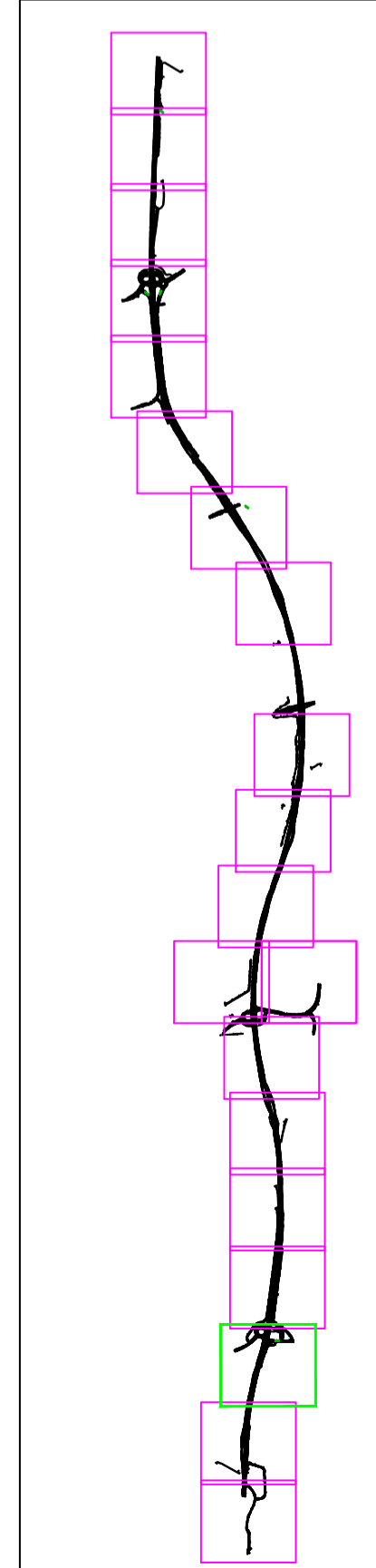
Drawing Number	HE551459-WSP-ELS-M2F-DR-LE-2224	Revision	0
		PW Stg Code	0



-  Order Limits
-  Existing woodland to be retained
-  Existing hedgerow to be retained
-  Woodland lost to the scheme
-  Hedgerows lost to the scheme
-  Category A tree
-  Category B tree. Coronation Avenue only
-  Category C tree. Coronation Avenue only
-  Category U tree. Coronation Avenue only
-  Root protection zone
-  Trees lost to the scheme



1.5 For the purposes of the DCO, these Plans are only to be used to identify the hedgerows to be removed in terms of Article 40(4)(a).



Rev.	Date	Description	By	Eng' Chk	Disc' Chk	App'd
0	15/01/20	First Issue	GH	AF	KS	DM

Subsidiary	DCO Submission	Status	A3
------------	----------------	--------	----

PINS Reference Number: TR010041/APP/2.9





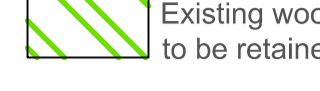









Client: A1 in Northumberland: Morpeth to Ellingham: Part A

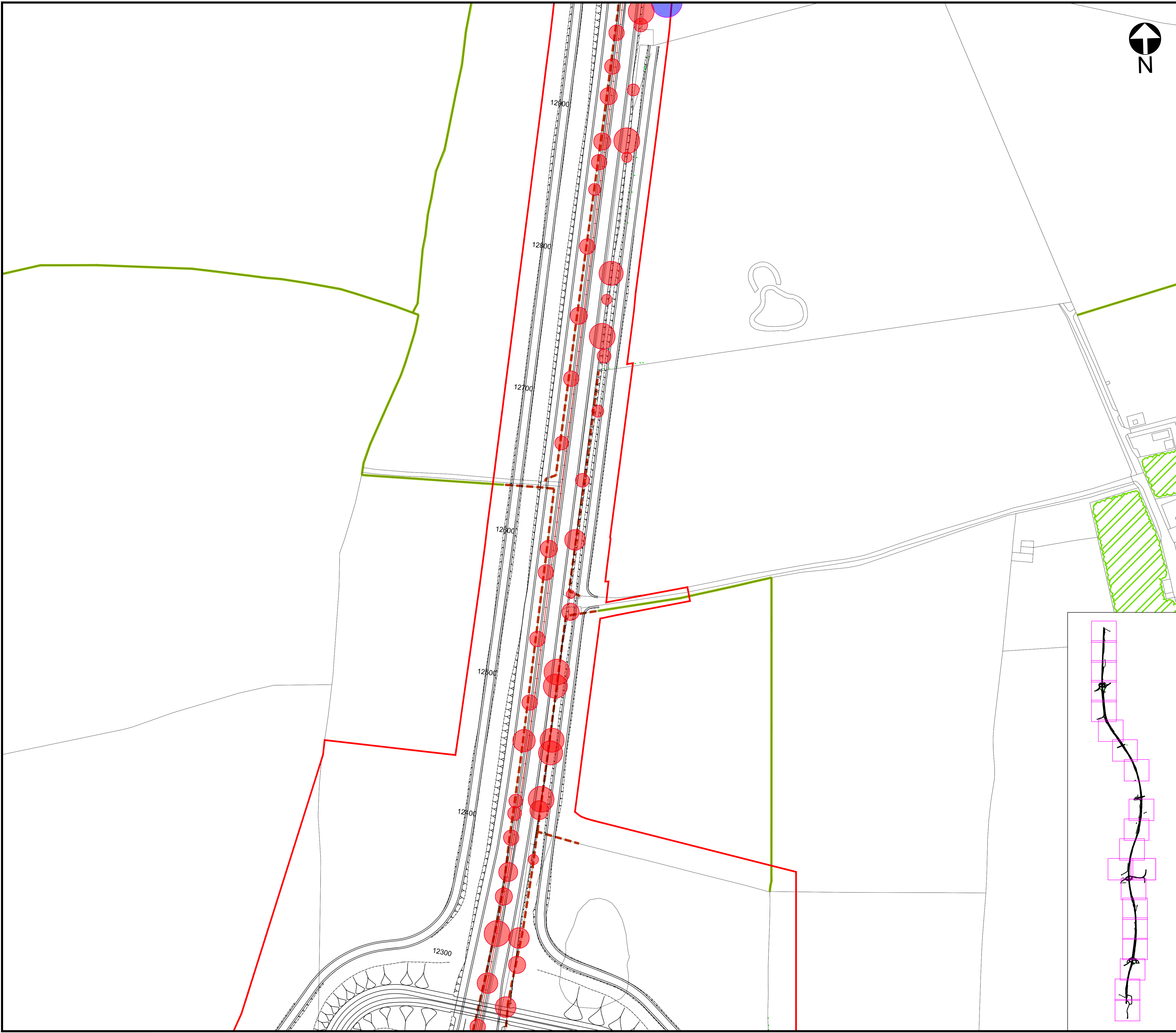
Drawing Title: Figure 7.9 - Vegetation Clearance Plans Regulation 5(2)(o) Sheet 3 of 28

Scale	Drawn	Eng. Check	Approved	Authorised
1:1250 @ A3	GH	AF	KS	DM
Original Size	Date	Date	Date	Date
A3	15/01/20	15/01/20	15/01/20	15/01/20

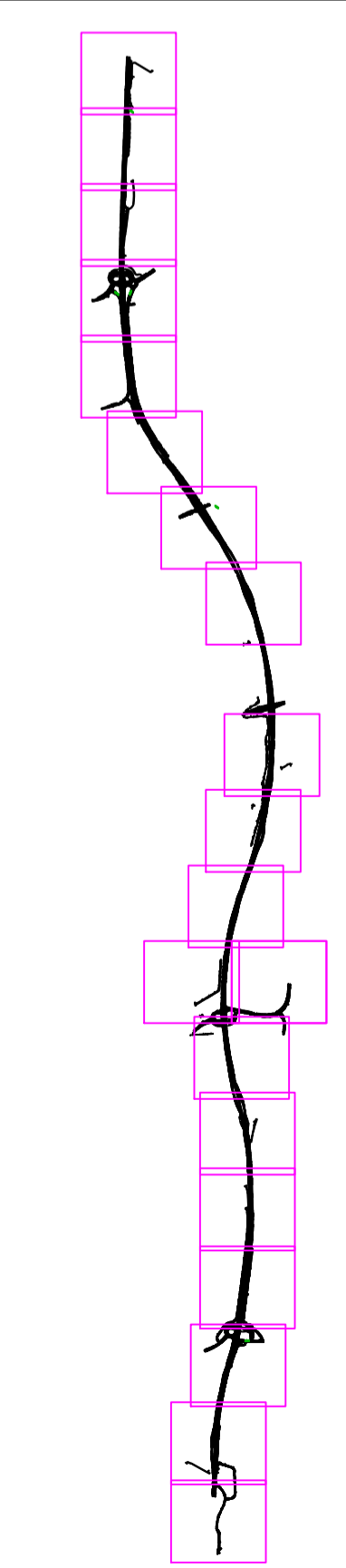
Drawing Number	HE551459-WSP-ELS-M2F-DR-LE-2225	Revision	0
		PW Stg Code	0




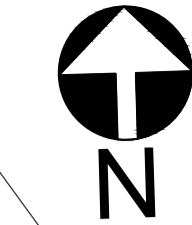
-  Order Limits
-  Existing woodland to be retained
-  Existing hedgerow to be retained
-  Woodland lost to the scheme
-  Hedgerows lost to the scheme
-  Category A tree
-  Category B tree. Coronation Avenue only
-  Category C tree. Coronation Avenue only
-  Category U tree. Coronation Avenue only
-  Root protection zone
-  Trees lost to the scheme














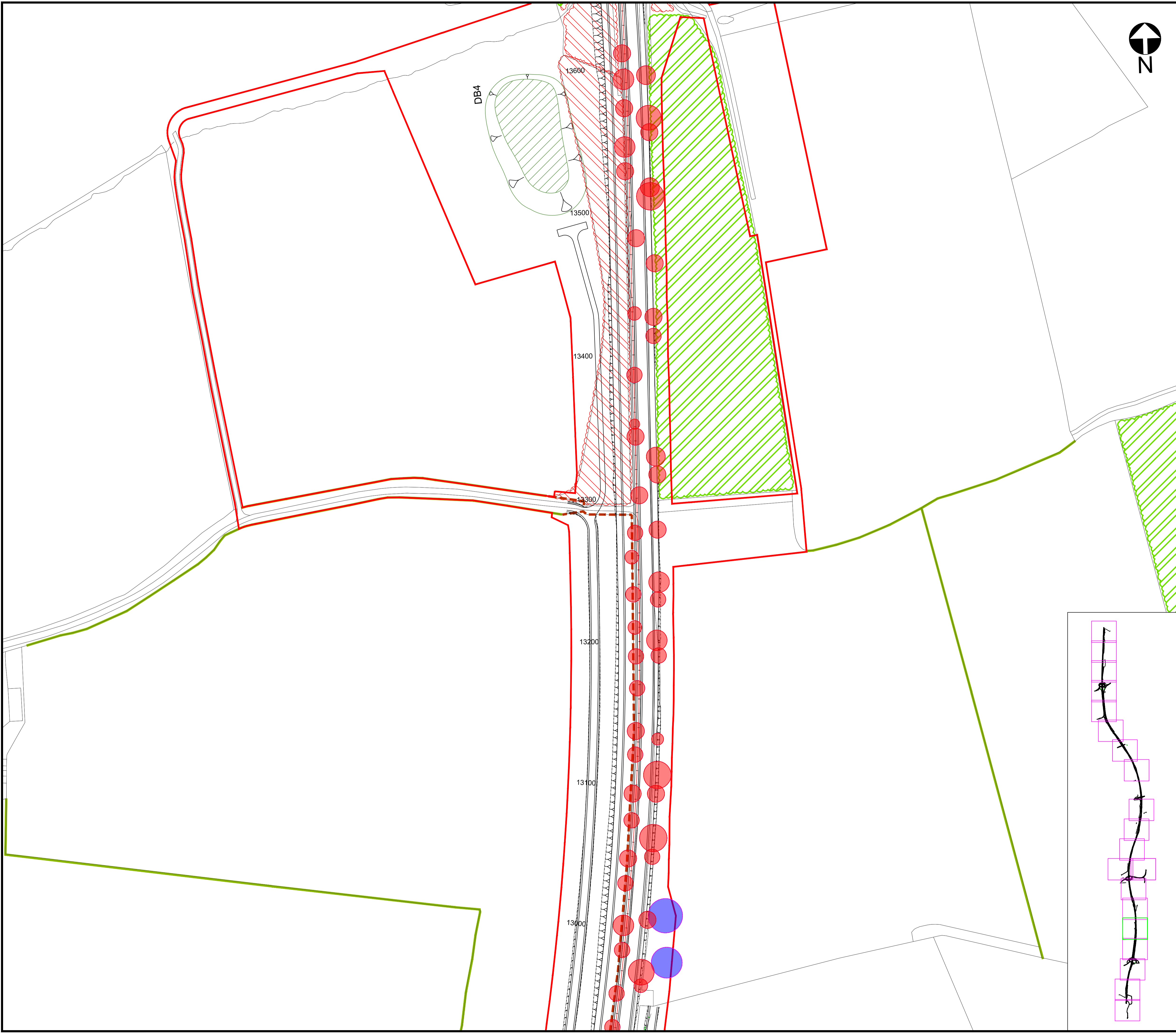
1.5 For the purposes of the DCO, these Plans are only to be used to identify the hedgerows to be removed in terms of Article 40(4)(a).



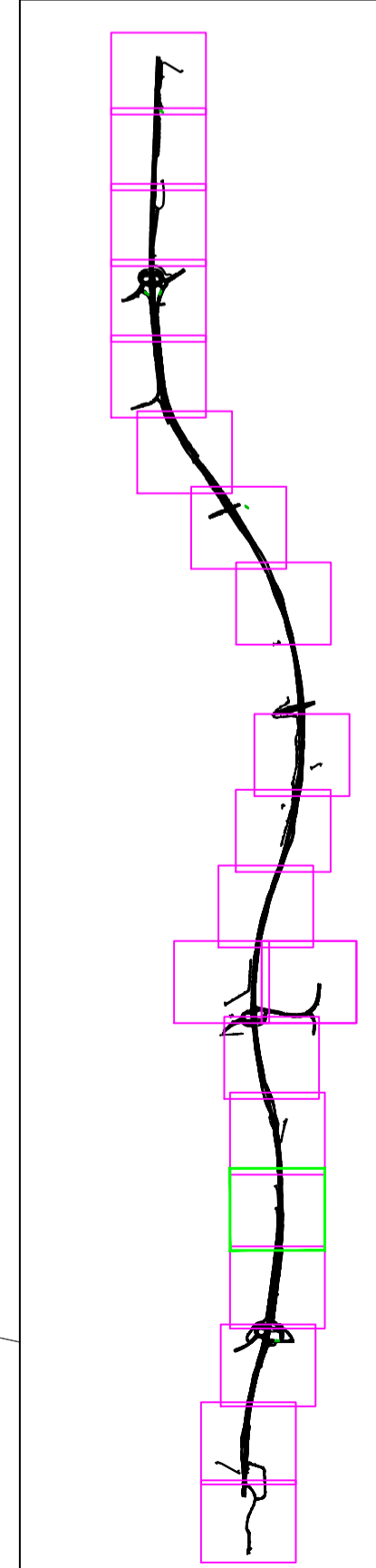
Rev.	Date	Description	By	Eng' Chk	Disc' Chk	App'd	Status	
0	15/01/20	First Issue		GH	AF	KS	DM	
Subsidiary							A3	
DCO Submission							A3	
PINS Reference Number							TR010041/APP/2.9	
Client								
Project Title							A1 in Northumberland: Morpeth to Ellingham: Part A	
Drawing Title							Figure 7.9 - Vegetation Clearance Plans Regulation 5(2)(o) Sheet 4 of 28	
Scale	1:1250 @ A3	Drawn	GH	Eng. Check	AF	Approved	KS	
Original Size	A3	Date	15/01/20	Date	15/01/20	Date	15/01/20	
Drawing Number	HE551459-WSP-ELS-M2F-DR-LE-2226						Revision	0
PW Stg Code							0	



-  Order Limits
-  Existing woodland to be retained
-  Existing hedgerow to be retained
-  Woodland lost to the scheme
-  Hedgerows lost to the scheme
-  Category A tree
-  Category B tree. Coronation Avenue only
-  Category C tree. Coronation Avenue only
-  Category U tree. Coronation Avenue only
-  Root protection zone
-  Trees lost to the scheme



1.5 For the purposes of the DCO, these Plans are only to be used to identify the hedgerows to be removed in terms of Article 40(4)(a).



Rev.	Date	Description	By	Eng' Chk	Disc' Chk	App'd
0	15/01/20	First Issue		GH	AF	KS DM

Subsidiary	DCO Submission	Status	A3
------------	----------------	--------	----

PINS Reference Number: TR010041/APP/2.9















Client: A1 in Northumberland: Morpeth to Ellingham: Part A

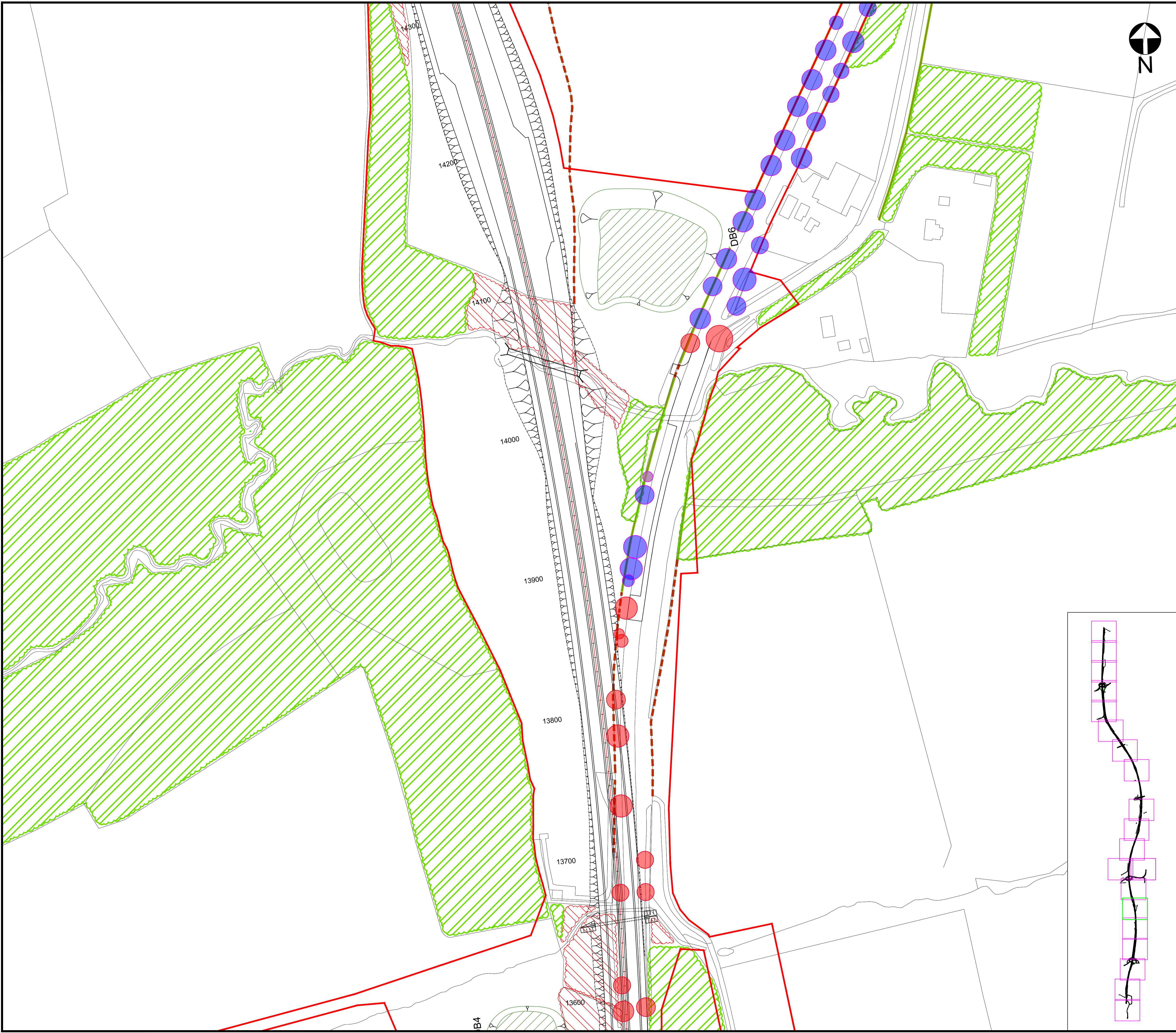
Project Title: Figure 7.9 - Vegetation Clearance Plans Regulation 5(2)(o) Sheet 5 of 28

Scale	Drawn	Eng. Check	Approved	Authorised
1:1250 @ A3	GH	AF	KS	DM
Original Size	Date	Date	Date	Date
A3	15/01/20	15/01/20	15/01/20	15/01/20

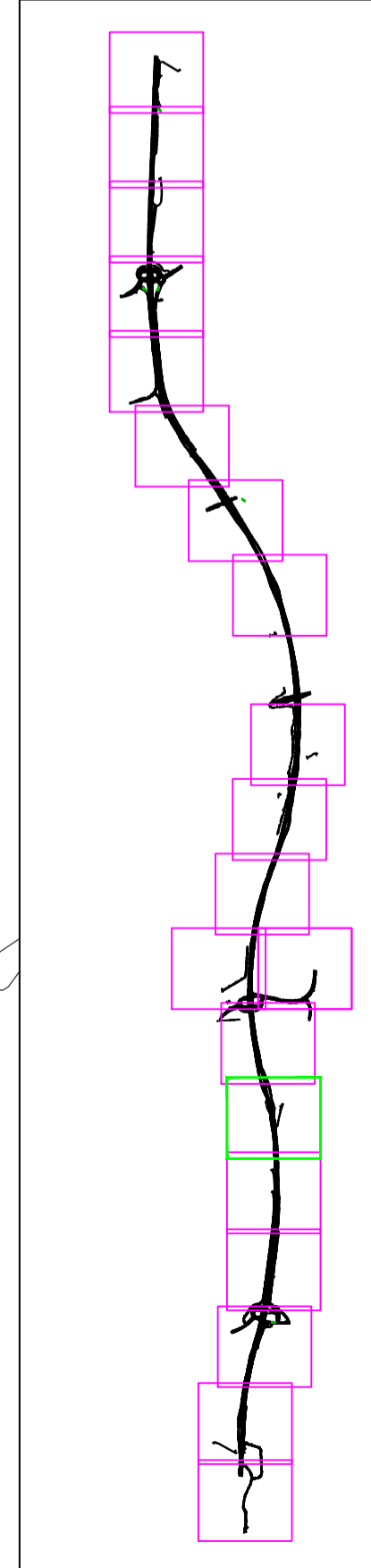
Drawing Number	HE551459-WSP-ELS-M2F-DR-LE-2227	Revision	0
		PW Stg Code	0



-  Order Limits
-  Existing woodland to be retained
-  Existing hedgerow to be retained
-  Woodland lost to the scheme
-  Hedgerows lost to the scheme
-  Category A tree
-  Category B tree. Coronation Avenue only
-  Category C tree. Coronation Avenue only
-  Category U tree. Coronation Avenue only
-  Root protection zone
-  Trees lost to the scheme



1.5 For the purposes of the DCO, these Plans are only to be used to identify the hedgerows to be removed in terms of Article 40(4)(a).



Rev.	Date	Description	By	Eng' Chk	Disc' Chk	App'd	Status
0	15/01/20	First Issue		GH	AF	KS	DM

Subsidiary	DCO Submission	Status	A3
------------	----------------	--------	----

PINS Reference Number: TR010041/APP/2.9

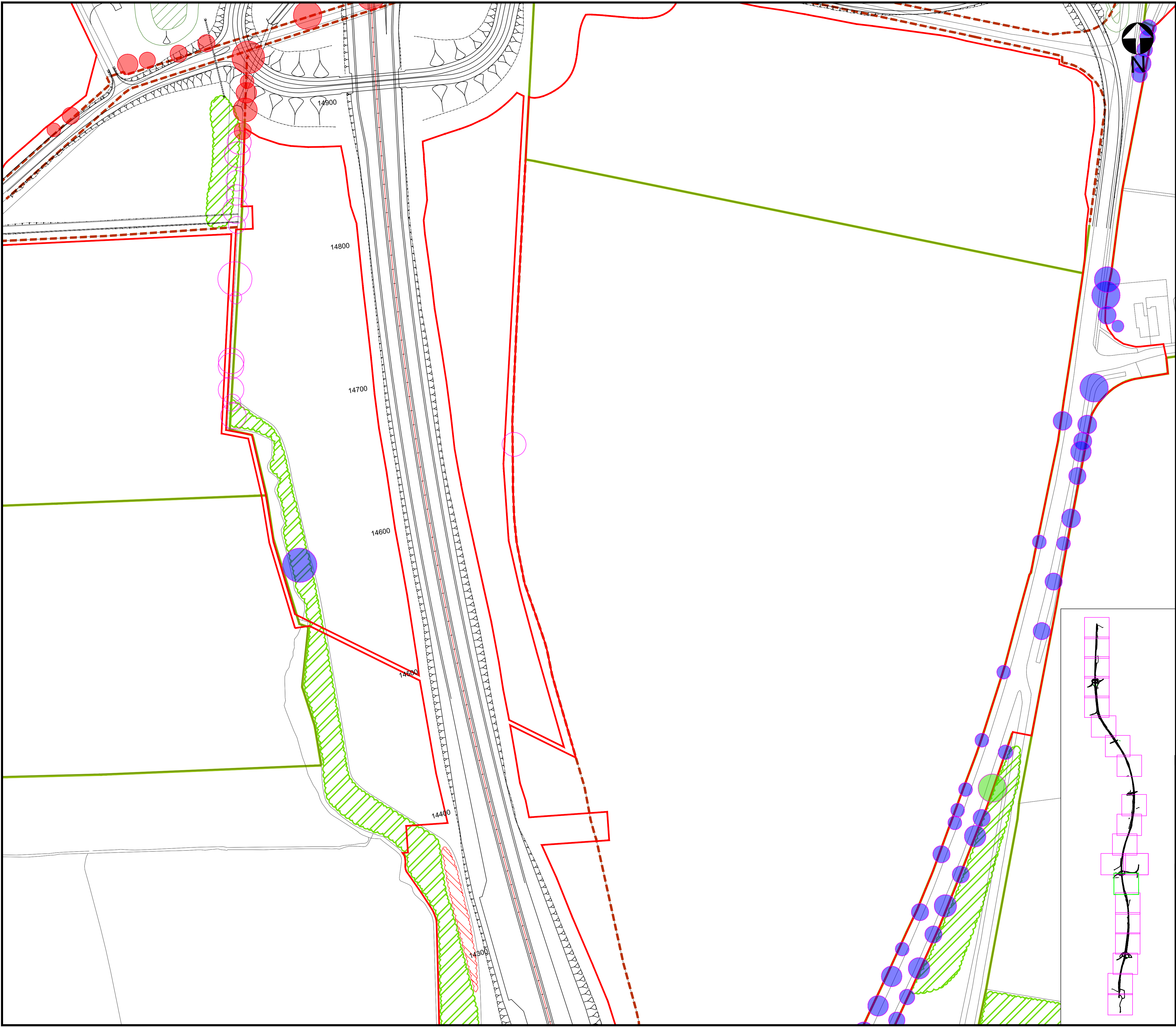



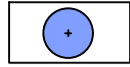

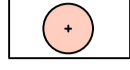

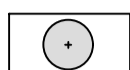





Client: A1 in Northumberland: Morpeth to Ellingham: Part A

Drawing Title: Figure 7.9 - Vegetation Clearance Plans Regulation 5(2)(o) Sheet 6 of 28

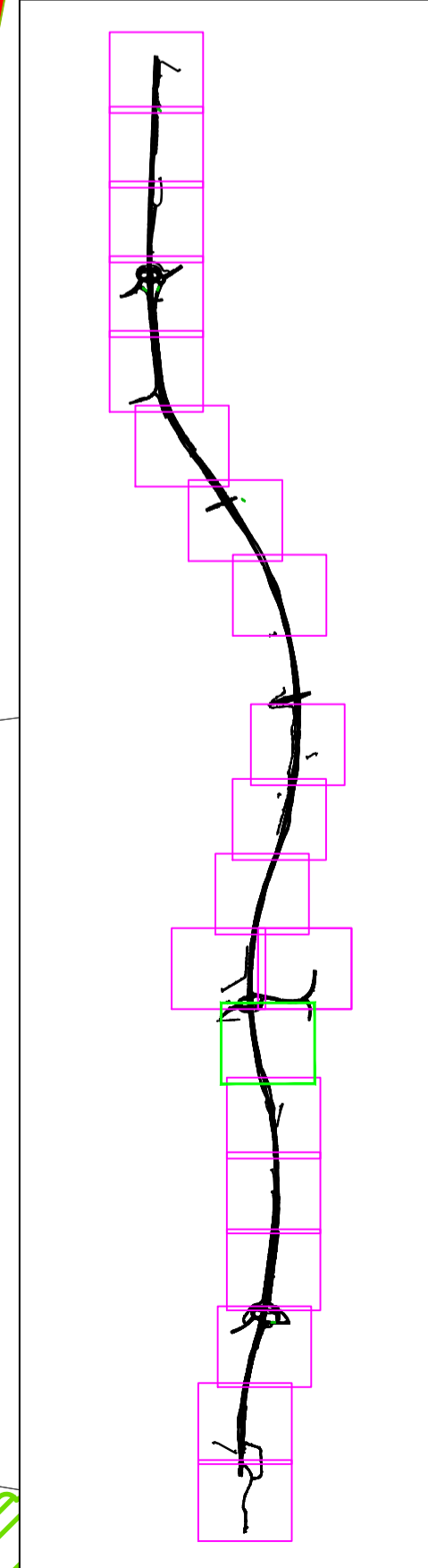
Scale	Drawn	Eng. Check	Approved	Authorised
1:1250 @ A3	GH	AF	KS	DM
Original Size	Date	Date	Date	Date
A3	15/01/20	15/01/20	15/01/20	15/01/20

Drawing Number	HE551459-WSP-ELS-M2F-DR-LE-2228	Revision	0
		PW Stg Code	0



-  Order Limits
-  Category B tree. Coronation Avenue only
-  Existing woodland to be retained
-  Category C tree. Coronation Avenue only
-  Existing hedgerow to be retained
-  Category U tree. Coronation Avenue only
-  Woodland lost to the scheme
-  Root protection zone
-  Hedgerows lost to the scheme
-  Trees lost to the scheme
-  Category A tree

1.5 For the purposes of the DCO, these Plans are only to be used to identify the hedgerows to be removed in terms of Article 40(4)(a).



0	15/01/20	First Issue		GH	AF	KS	DM
Rev.	Date	Description	By	Eng' Chk	Disc' Chk	App'd	Status

Subsidiarity	DCO Submission						Status	A3
--------------	----------------	--	--	--	--	--	--------	----

Reference Number: TR010041/APP/2.9











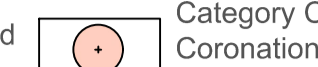
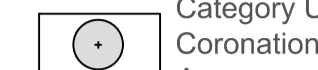


Project Title: A1 in Northumberland: Morpeth to Ellingham: Part A

Drawing Title: Figure 7.9 - Vegetation Clearance Plans Regulation 5(2)(o) Sheet 7 of 28

Scale	1:1250 @ A3	Drawn	GH	Eng. Check	AF	Approved	KS	Authorised	DM
Original Size	A3	Date	15/01/20	Date	15/01/20	Date	15/01/20	Date	15/01/20

Drawing Number	HE551459-WSP-ELS-M2F-DR-LE-2229	Revision	0
		PW Stg Code	0



-  Order Limits
-  Existing woodland to be retained
-  Existing hedgerow to be retained
-  Woodland lost to the scheme
-  Hedgerows lost to the scheme
-  Category A tree
-  Category B tree. Coronation Avenue only
-  Category C tree. Coronation Avenue only
-  Category U tree. Coronation Avenue only
-  Root protection zone
-  Trees lost to the scheme



1.5 For the purposes of the DCO, these Plans are only to be used to identify the hedgerows to be removed in terms of Article 40(4)(a).



Rev.	Date	Description	By	Eng' Chk	Disc' Chk	App'd
0	15/01/20	First Issue		GH	AF	KS DM

Subsidiary	DCO Submission	Status	A3
------------	----------------	--------	----

PINS Reference Number: TR010041/APP/2.9












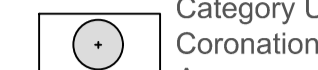


Client: A1 in Northumberland: Morpeth to Ellingham: Part A

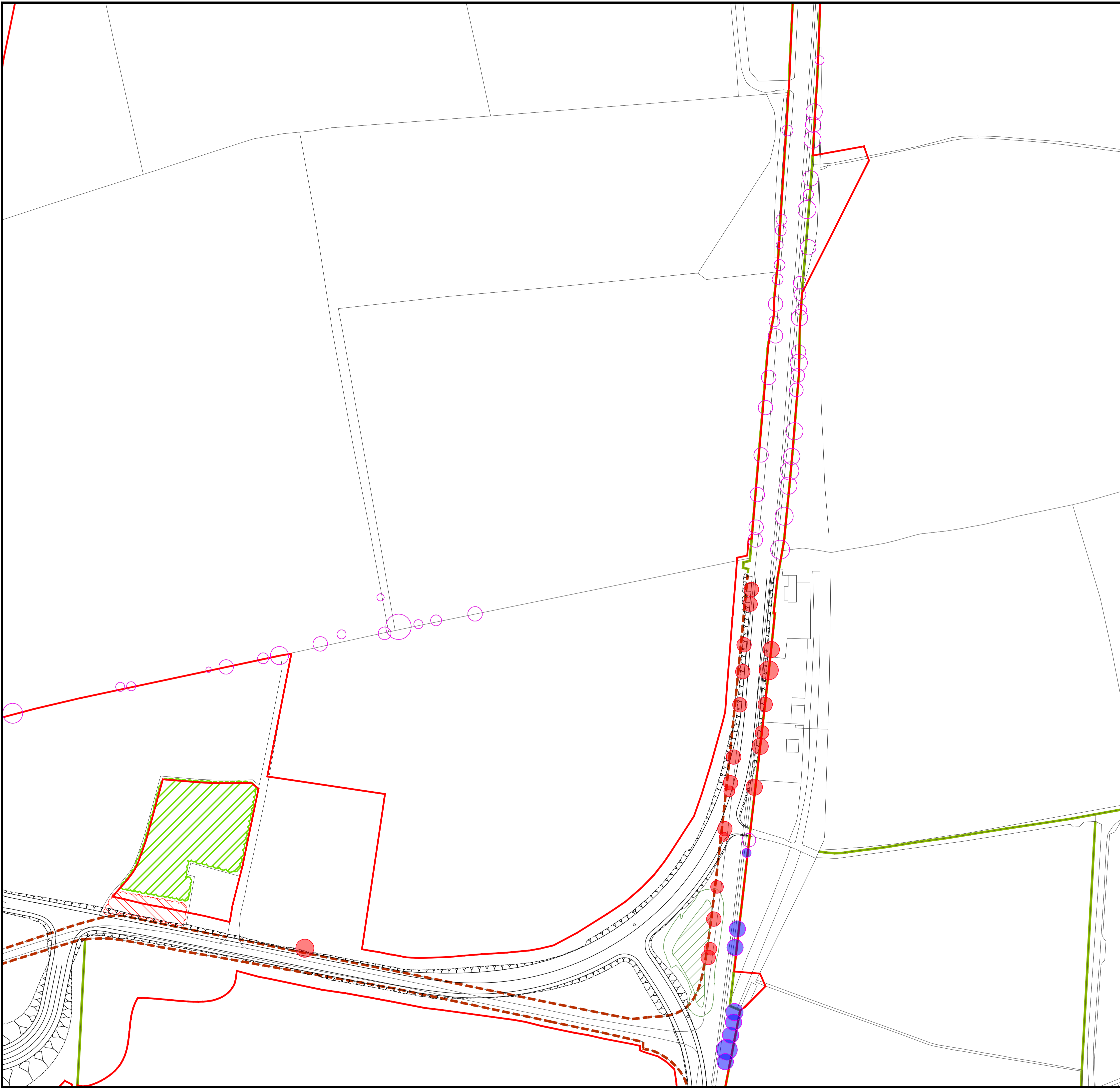
Drawing Title: Figure 7.9 - Vegetation Clearance Plans Regulation 5(2)(o) Sheet 8 of 28

Scale	Drawn	Eng. Check	Approved	Authorised
1:1250 @ A3	GH	AF	KS	DM
Original Size	Date	Date	Date	Date
A3	15/01/20	15/01/20	15/01/20	15/01/20

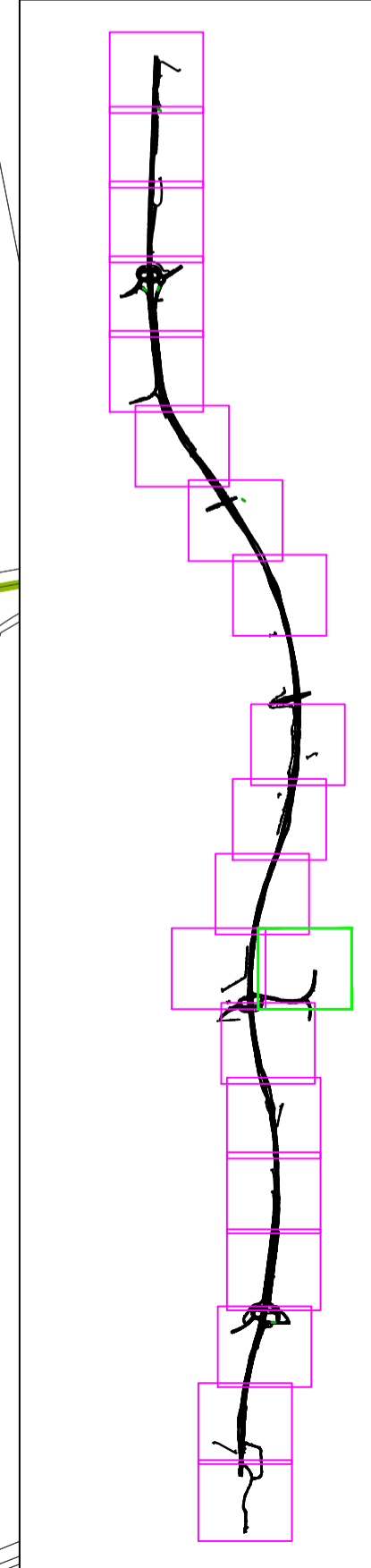
Drawing Number: HE551459-WSP-ELS-M2F-DR-LE-2230	Revision: 0
	PW Stg Code: 0



-  Order Limits
-  Existing woodland to be retained
-  Existing hedgerow to be retained
-  Woodland lost to the scheme
-  Hedgerows lost to the scheme
-  Category A tree
-  Category B tree. Coronation Avenue only
-  Category C tree. Coronation Avenue only
-  Category U tree. Coronation Avenue only
-  Root protection zone
-  Trees lost to the scheme



1.5 For the purposes of the DCO, these Plans are only to be used to identify the hedgerows to be removed in terms of Article 40(4)(a).



Rev.	Date	Description	By	Eng' Chk	Disc' Chk	App'd
0	15/01/20	First Issue		GH	AF	KS DM

Suitability	DCO Submission	Status	A3
-------------	----------------	--------	----

PINS Reference Number	TR010041/APP/2.9
-----------------------	------------------




Client	A1 in Northumberland: Morpeth to Ellingham: Part A
--------	--


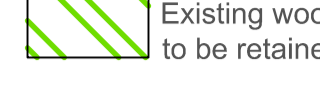









Drawing Title	Figure 7.9 - Vegetation Clearance Plans Regulation 5(2)(o) Sheet 9 of 28
---------------	--

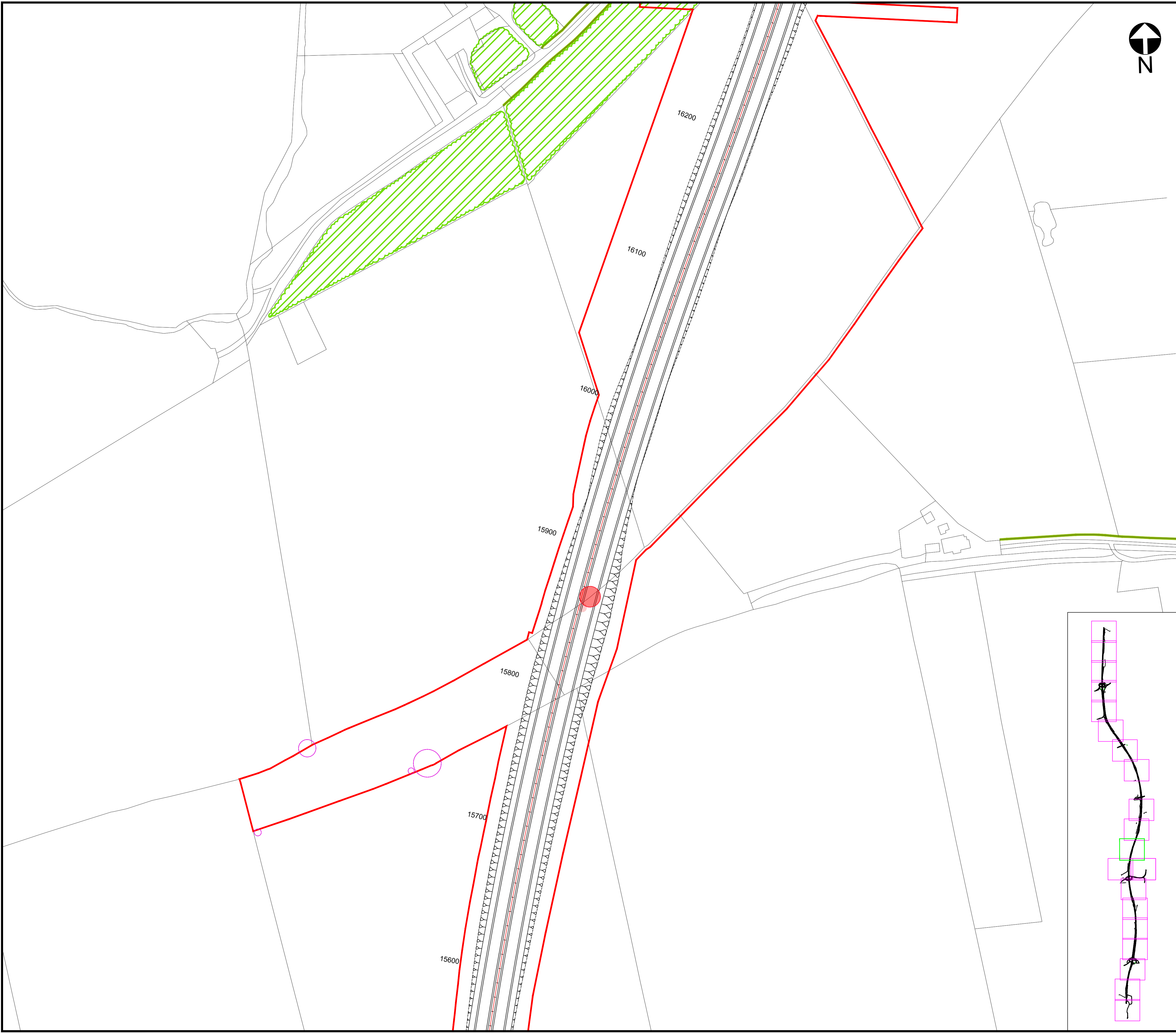
Scale	1:1250 @ A3	Drawn	GH	Eng. Check	AF	Approved	KS	Authorised	DM
Original Size	A3	Date	15/01/20	Date	15/01/20	Date	15/01/20	Date	15/01/20

Drawing Number	HE551459-WSP-ELS-M2F-DR-LE-2231	Revision	0
		PW Stg Code	0

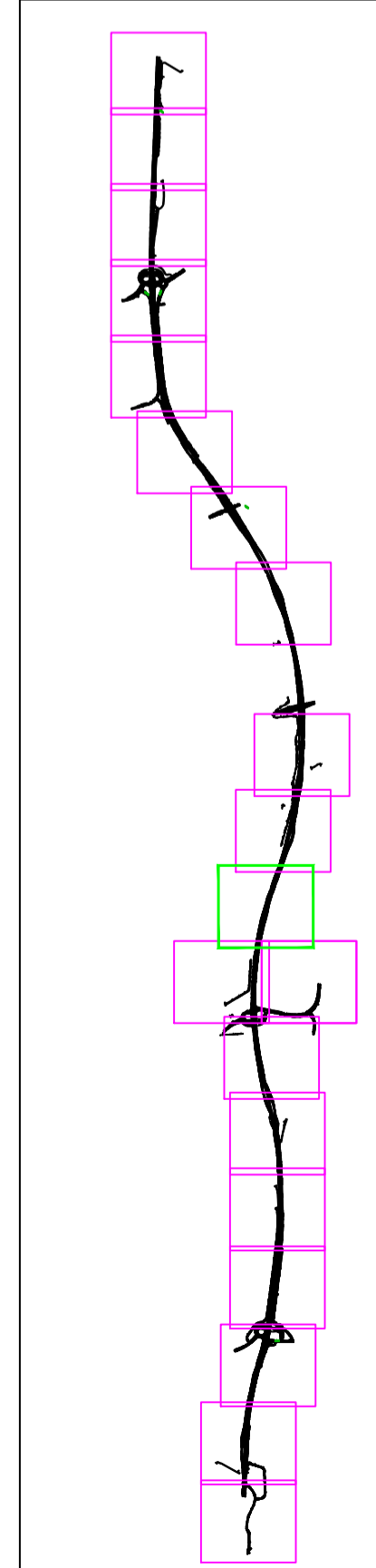
Security Class



-  Order Limits
-  Existing woodland to be retained
-  Existing hedgerow to be retained
-  Woodland lost to the scheme
-  Hedgerows lost to the scheme
-  Category A tree
-  Category B tree. Coronation Avenue only
-  Category C tree. Coronation Avenue only
-  Category U tree. Coronation Avenue only
-  Root protection zone
-  Trees lost to the scheme



1.5 For the purposes of the DCO, these Plans are only to be used to identify the hedgerows to be removed in terms of Article 40(4)(a).



Rev.	Date	Description	By	Eng' Chk	Disc' Chk	App'd
0	15/01/20	First Issue		GH	AF	KS DM

Subsidiary	DCO Submission	Status	A3
------------	----------------	--------	----

PINS Reference Number: TR010041/APP/2.9

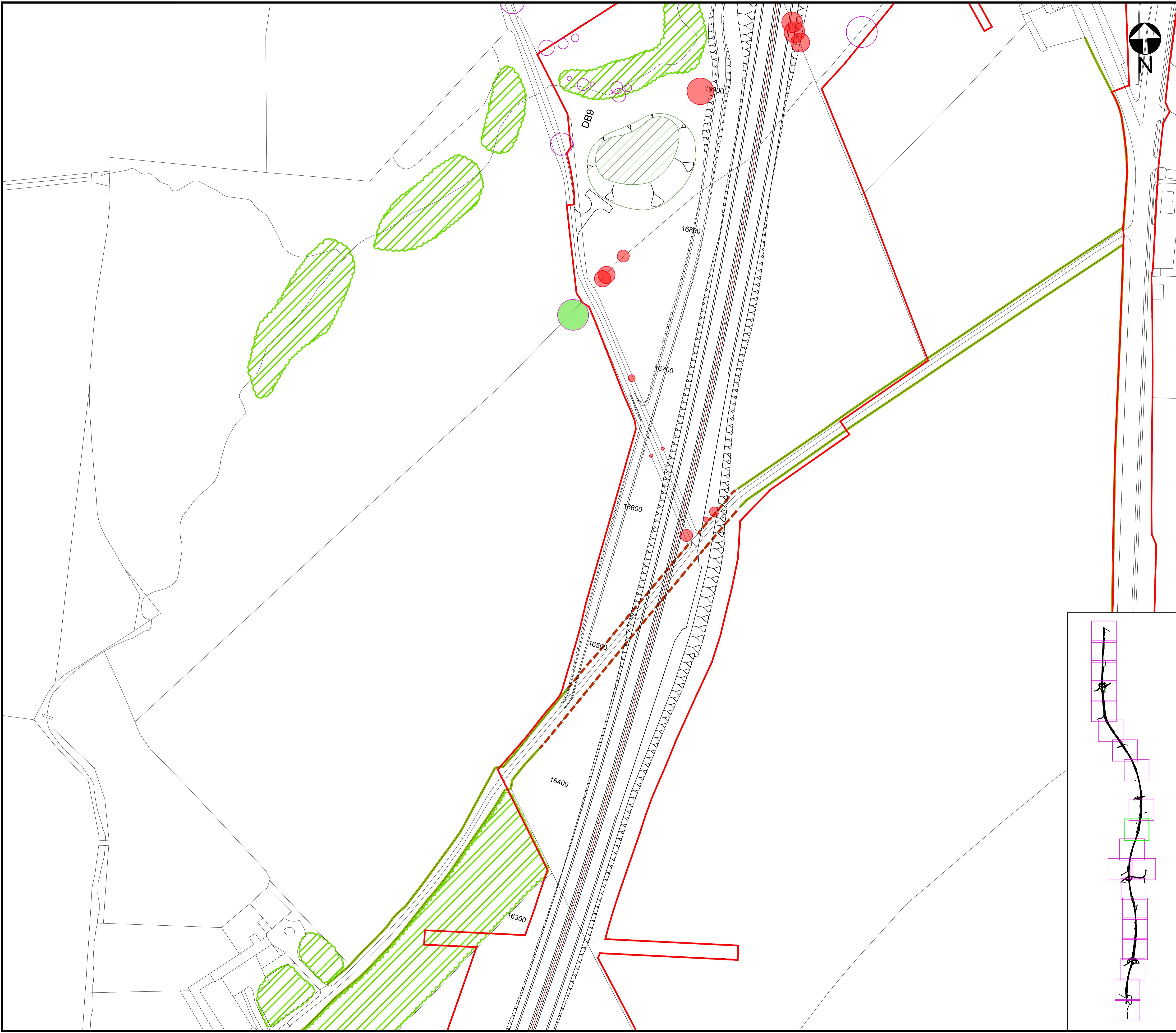













Client: A1 in Northumberland: Morpeth to Ellingham: Part A

Drawing Title: Figure 7.9 - Vegetation Clearance Plans Regulation 5(2)(o) Sheet 10 of 28

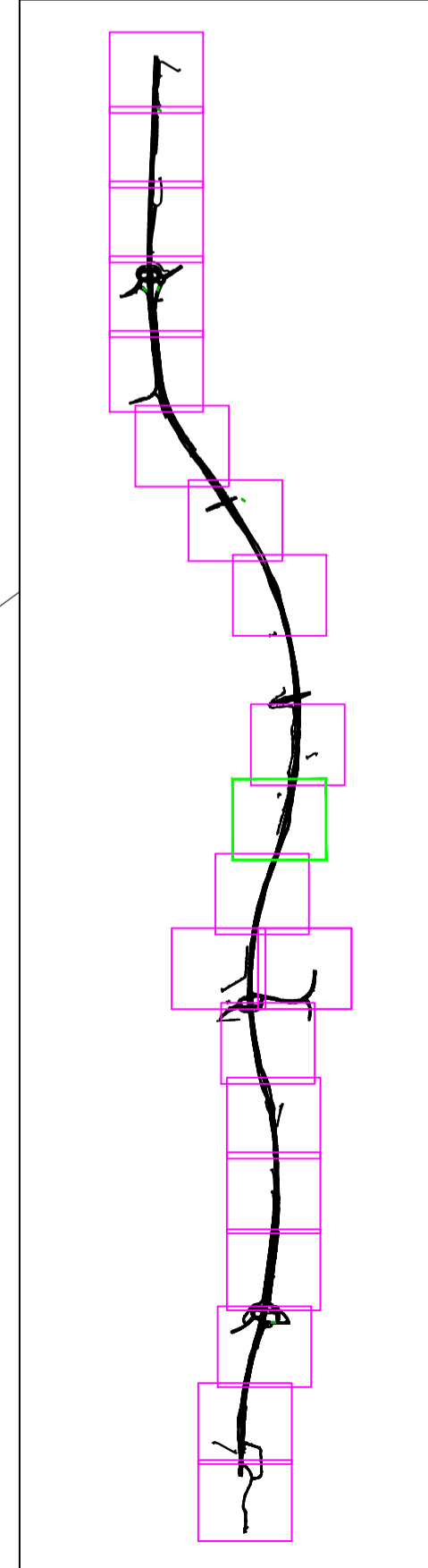
Scale	Drawn	Eng. Check	Approved	Authorised
1:1250 @ A3	GH	AF	KS	DM
Original Size	Date	Date	Date	Date
A3	15/01/20	15/01/20	15/01/20	15/01/20

Drawing Number	HE551459-WSP-ELS-M2F-DR-LE-2232	Revision	0
		PW Stg Code	0



-  Order Limits
-  Existing woodland to be retained
-  Existing hedgerow to be retained
-  Woodland lost to the scheme
-  Hedgerows lost to the scheme
-  Category A tree
-  Category B tree. Coronation Avenue only
-  Category C tree. Coronation Avenue only
-  Category U tree. Coronation Avenue only
-  Root protection zone
-  Trees lost to the scheme

1.5 For the purposes of the DCO, these Plans are only to be used to identify the hedgerows to be removed in terms of Article 40(4)(a).



Rev.	Date	Description	By	Eng' Chk	Disc' Chk	App'd
0	15/01/20	First Issue		GH	AF	KS DM

Subsidiary	DCO Submission	Status	A3
------------	----------------	--------	----

PINS Reference Number: TR010041/APP/2.9

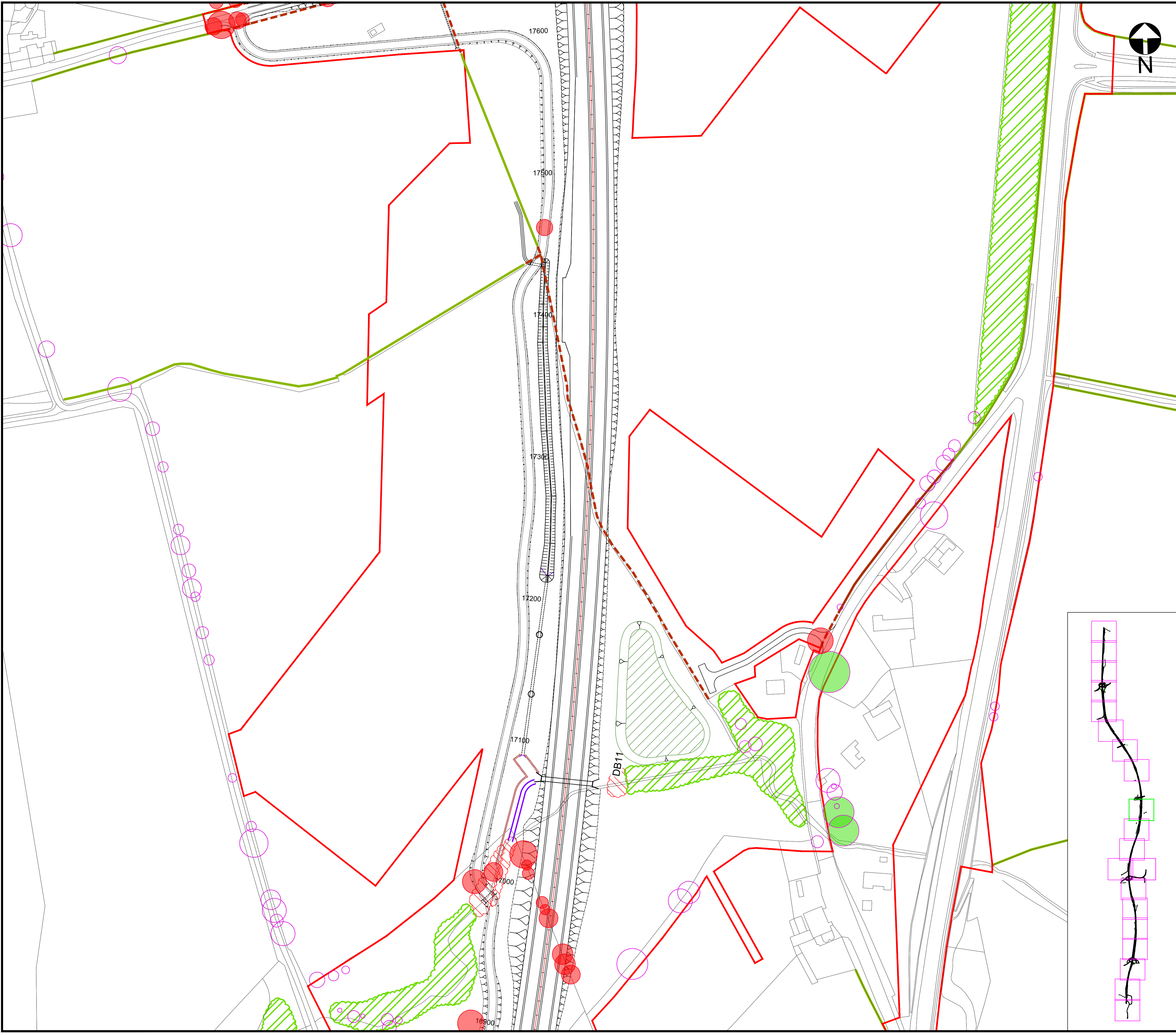












Client: A1 in Northumberland: Morpeth to Ellingham: Part A

Drawing Title: Figure 7.9 - Vegetation Clearance Plans Regulation 5(2)(o) Sheet 11 of 28

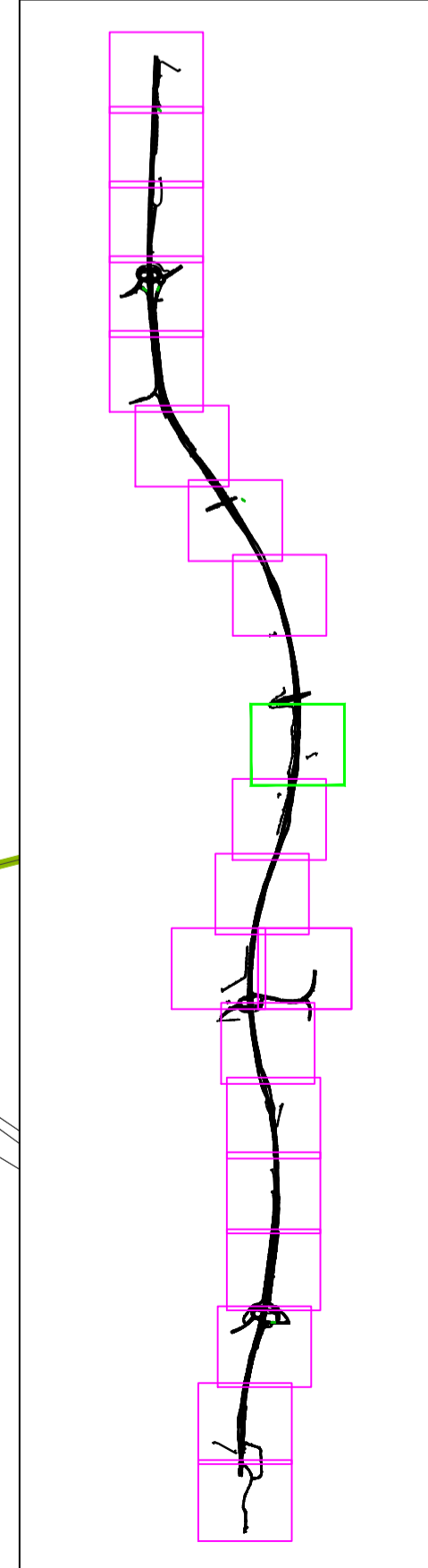
Scale	Drawn	Eng. Check	Approved	Authorised
1:1250 @ A3	GH	AF	KS	DM
Original Size	Date	Date	Date	Date
A3	15/01/20	15/01/20	15/01/20	15/01/20

Drawing Number	HE551459-WSP-ELS-M2F-DR-LE-2233	Revision	0
		PW Stg Code	0



-  Order Limits
-  Existing woodland to be retained
-  Root protection zone
-  Hedgerows lost to the scheme
-  Category A tree
-  Category B tree. Coronation Avenue only
-  Category C tree. Coronation Avenue only
-  Category U tree. Coronation Avenue only
-  Root protection zone
-  Trees lost to the scheme

1.5 For the purposes of the DCO, these Plans are only to be used to identify the hedgerows to be removed in terms of Article 40(4)(a).



Rev.	Date	Description	By	Eng' Chk	Disc' Chk	App'd
0	15/01/20	First Issue	GH	AF	KS	DM

Subsidiary	DCO Submission	Status	A3
------------	----------------	--------	----

PINS Reference Number: TR010041/APP/2.9















Project Title: A1 in Northumberland: Morpeth to Ellingham: Part A

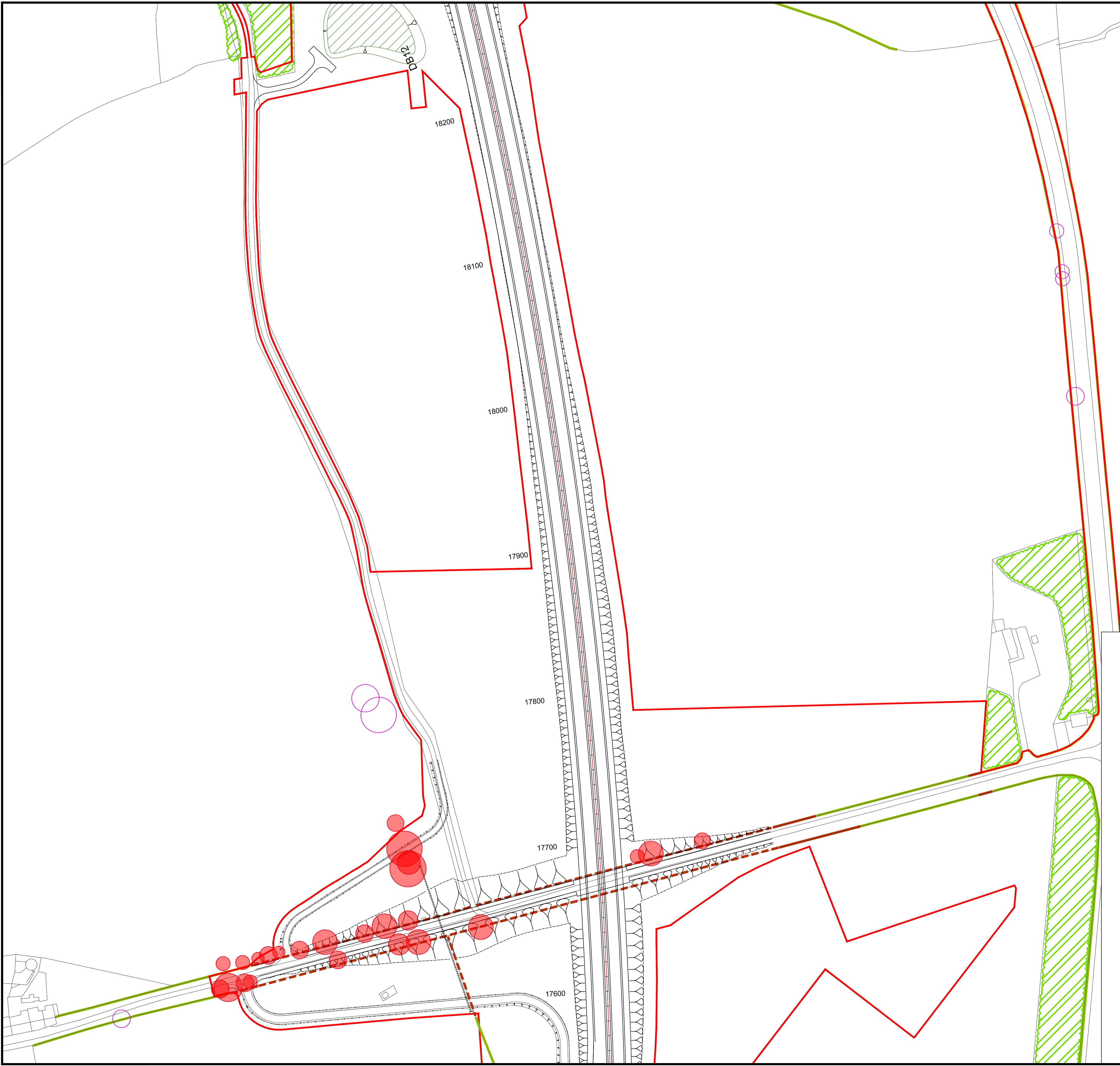
Drawing Title: Figure 7.9 - Vegetation Clearance Plans Regulation 5(2)(o) Sheet 12 of 28

Scale	Drawn	Eng. Check	Approved	Authorised
1:1250 @ A3	GH	AF	KS	DM
Original Size	Date	Date	Date	Date
A3	15/01/20	15/01/20	15/01/20	15/01/20

Drawing Number	HE551459-WSP-ELS-M2F-DR-LE-2234	Revision	0
		PW Stg Code	0



-  Order Limits
-  Existing woodland to be retained
-  Existing hedgerow to be retained
-  Woodland lost to the scheme
-  Hedgerows lost to the scheme
-  Category A tree
-  Category B tree. Coronation Avenue only
-  Category C tree. Coronation Avenue only
-  Category U tree. Coronation Avenue only
-  Root protection zone
-  Trees lost to the scheme



1.5 For the purposes of the DCO, these Plans are only to be used to identify the hedgerows to be removed in terms of Article 40(4)(a).



Rev.	Date	Description	By	Eng' Chk	Disc' Chk	App'd
0	15/01/20	First Issue	GH	AF	KS	DM

Subsidiarity	DCO Submission	Status	A3
--------------	----------------	--------	----

PINS Reference Number: TR010041/APP/2.9



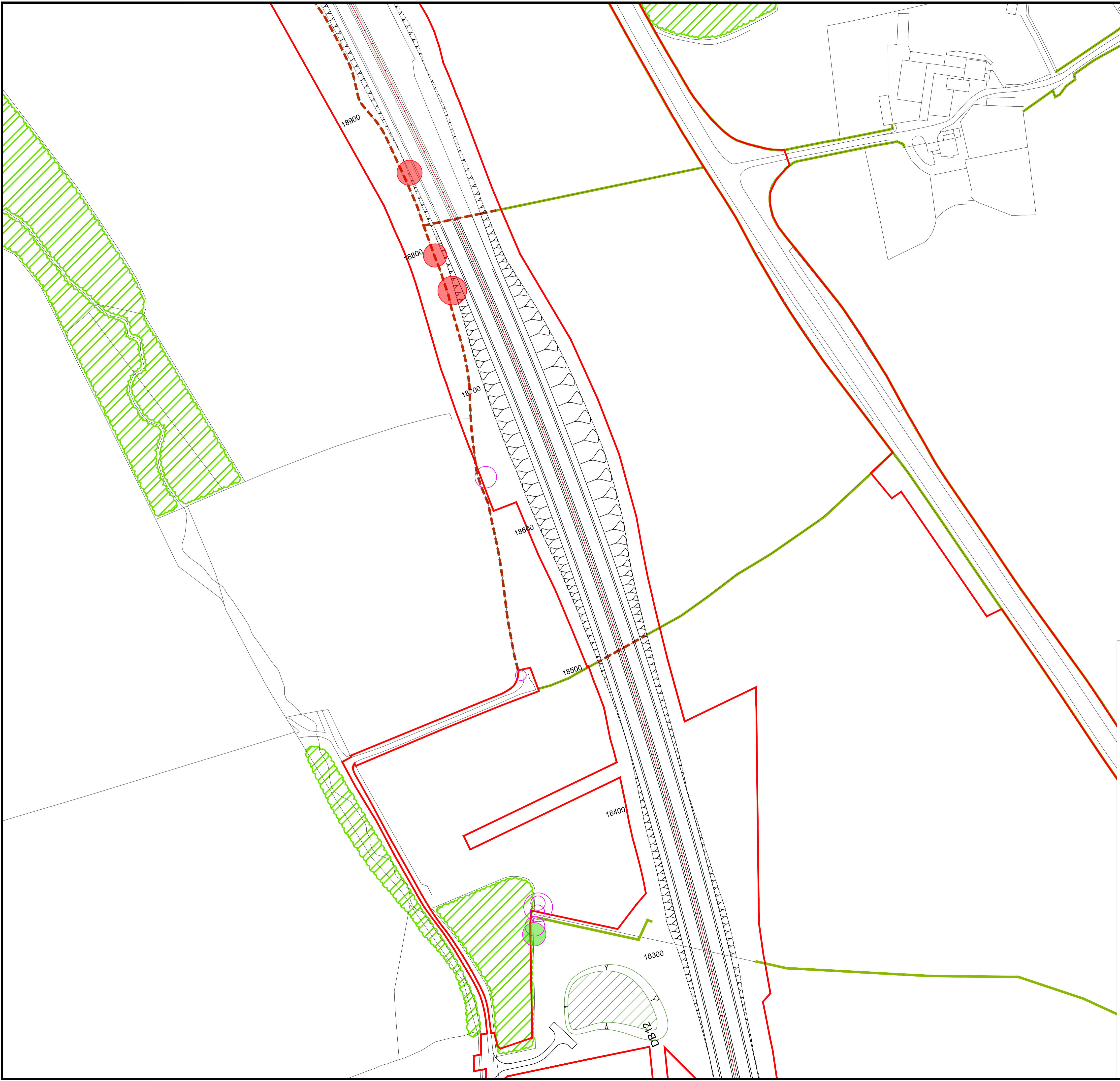
Client: A1 in Northumberland: Morpeth to Ellingham: Part A

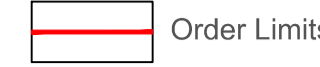










Drawing Title: Figure 7.9 - Vegetation Clearance Plans Regulation 5(2)(o) Sheet 13 of 28

Scale	Drawn	Eng. Check	Approved	Authorised
1:1250 @ A3	GH	AF	KS	DM
Original Size	Date	Date	Date	Date
A3	15/01/20	15/01/20	15/01/20	15/01/20

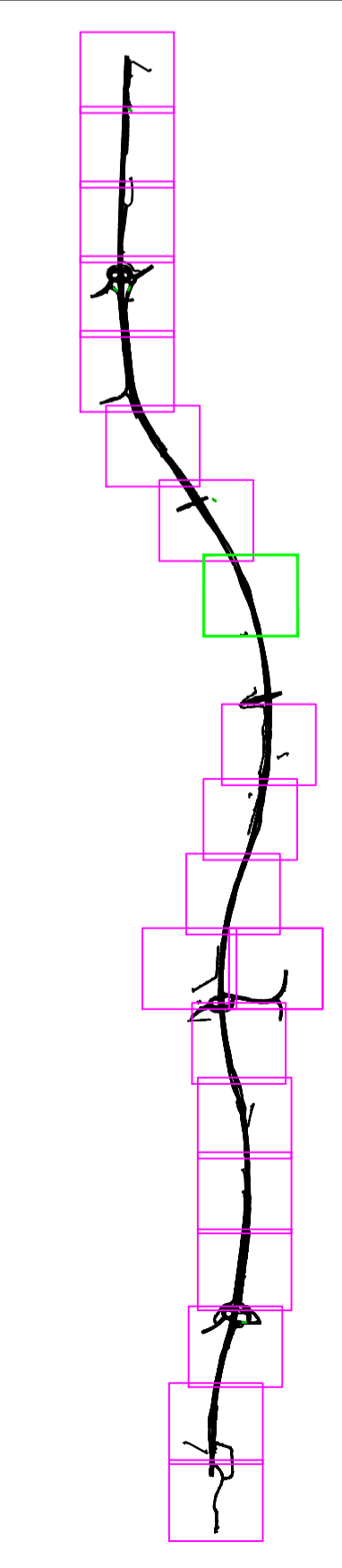
Drawing Number	Revision
HE551459-WSP-ELS-M2F-DR-LE-2235	0
	PW Stg Code
	0

Security Class



-  Order Limits
-  Existing woodland to be retained
-  Existing hedgerow to be retained
-  Woodland lost to the scheme
-  Hedgerows lost to the scheme
-  Category A tree
-  Category B tree. Coronation Avenue only
-  Category C tree. Coronation Avenue only
-  Category U tree. Coronation Avenue only
-  Root protection zone
-  Trees lost to the scheme

1.5 For the purposes of the DCO, these Plans are only to be used to identify the hedgerows to be removed in terms of Article 40(4)(a).



Rev.	Date	Description	By	Eng' Chk	Disc' Chk	App'd
0	15/01/20	First Issue		GH	AF	KS DM

Subsidiary	DCO Submission	Status	A3
------------	----------------	--------	----

PINS Reference Number: TR010041/APP/2.9















Project Title: A1 in Northumberland: Morpeth to Ellingham: Part A

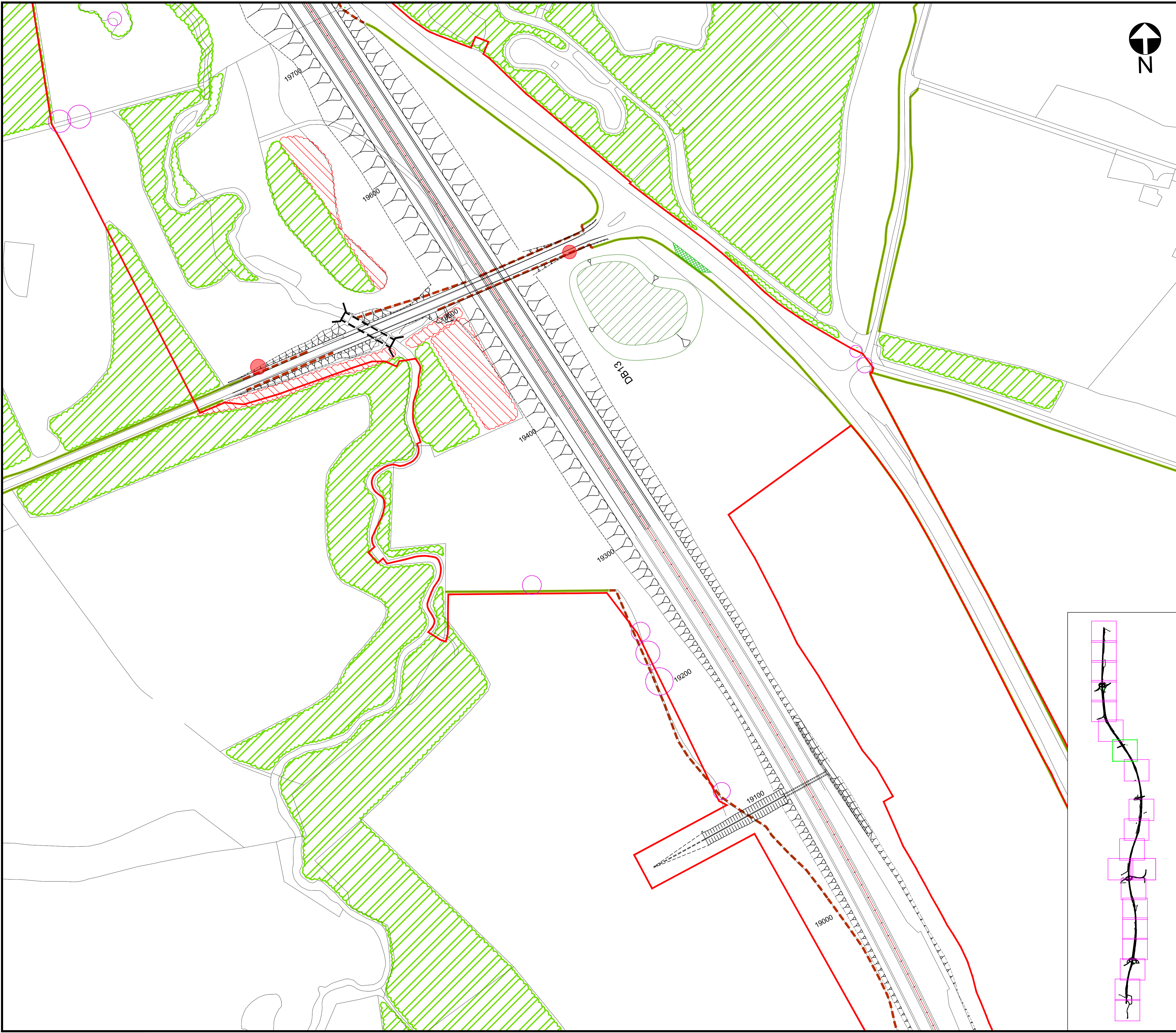
Drawing Title: Figure 7.9 - Vegetation Clearance Plans Regulation 5(2)(o) Sheet 14 of 28

Scale	Drawn	Eng. Check	Approved	Authorised
1:1250 @ A3	GH	AF	KS	DM
Original Size	Date	Date	Date	Date
A3	15/01/20	15/01/20	15/01/20	15/01/20

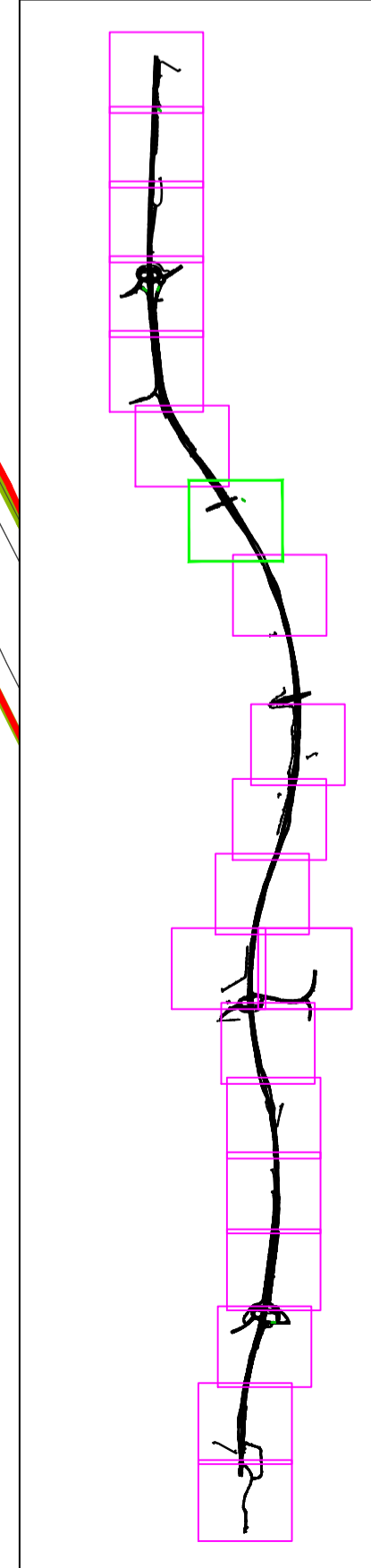
Drawing Number	HE551459-WSP-ELS-M2F-DR-LE-2236	Revision	0
		PW Stg Code	0



-  Order Limits
-  Existing woodland to be retained
-  Existing hedgerow to be retained
-  Woodland lost to the scheme
-  Hedgerows lost to the scheme
-  Category A tree
-  Category B tree. Coronation Avenue only
-  Category C tree. Coronation Avenue only
-  Category U tree. Coronation Avenue only
-  Root protection zone
-  Trees lost to the scheme



1.5 For the purposes of the DCO, these Plans are only to be used to identify the hedgerows to be removed in terms of Article 40(4)(a).



Rev.	Date	Description	By	Eng' Chk	Disc' Chk	App'd
0	15/01/20	First Issue		GH	AF	KS DM

Subsidiary	DCO Submission	Status	A3
------------	----------------	--------	----

PIINS Reference Number
TR010041/APP/2.9















Client
**A1 in Northumberland:
Morpeth to Ellingham: Part A**

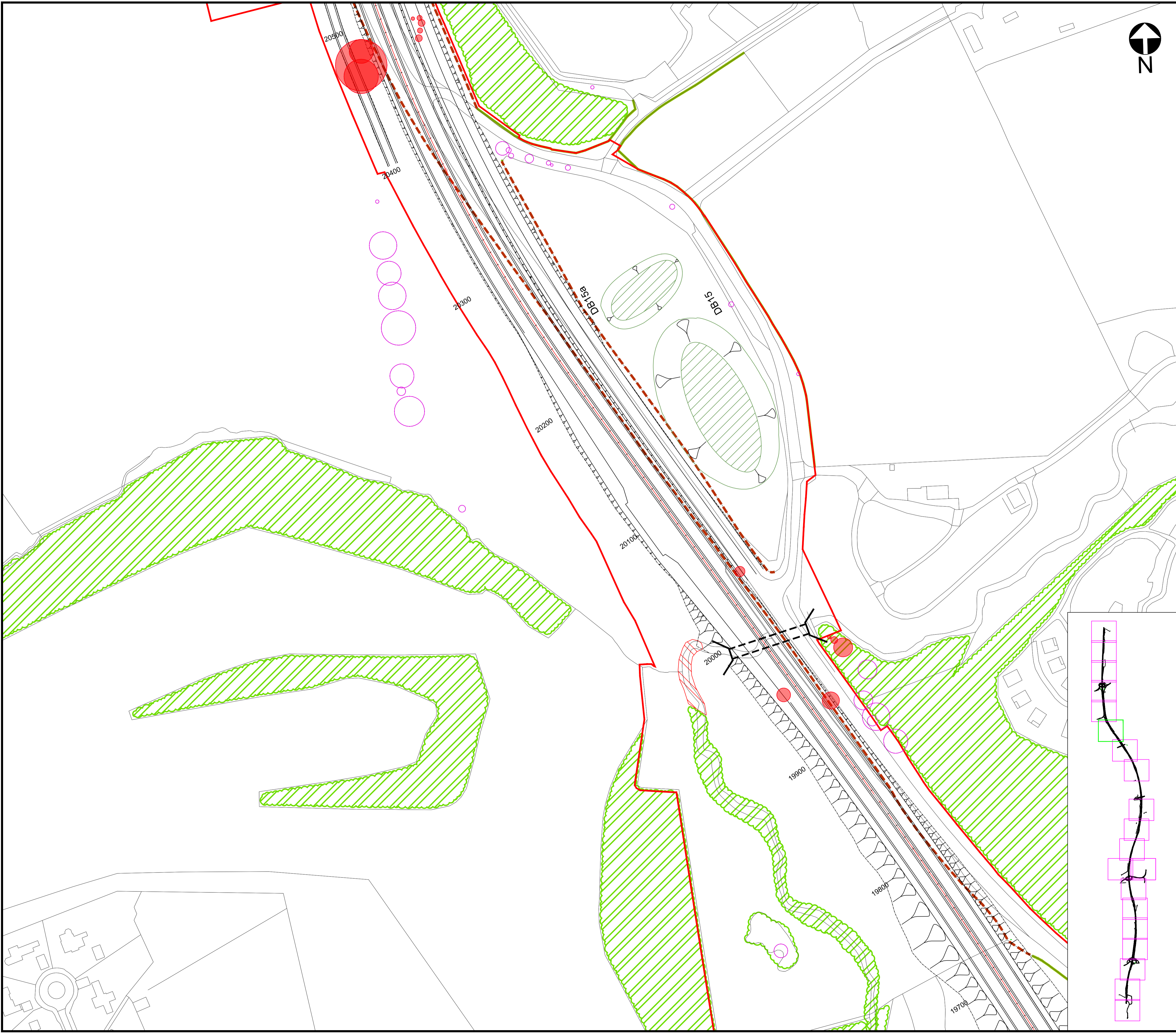
Drawing Title
**Figure 7.9 - Vegetation Clearance Plans
Regulation 5(2)(o)
Sheet 15 of 28**

Scale	Drawn	Eng. Check	Approved	Authorised
1:1250 @ A3	GH	AF	KS	DM
Original Size	Date	Date	Date	Date
A3	15/01/20	15/01/20	15/01/20	15/01/20

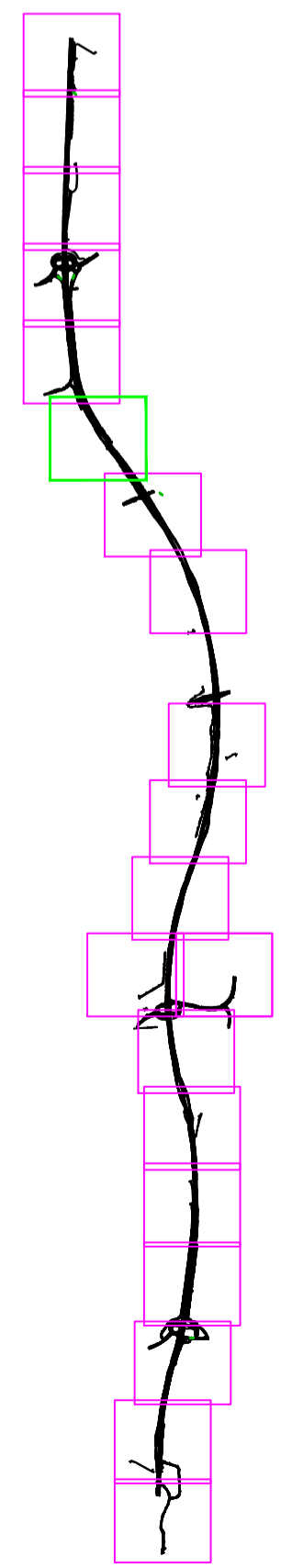
Drawing Number	HE551459-WSP-ELS-M2F-DR-LE-2237	Revision	0
		PW Stg Code	0



-  Order Limits
-  Existing woodland to be retained
-  Existing hedgerow to be retained
-  Woodland lost to the scheme
-  Hedgerows lost to the scheme
-  Category A tree
-  Category B tree. Coronation Avenue only
-  Category C tree. Coronation Avenue only
-  Category U tree. Coronation Avenue only
-  Root protection zone
-  Trees lost to the scheme



1.5 For the purposes of the DCO, these Plans are only to be used to identify the hedgerows to be removed in terms of Article 40(4)(a).



Rev.	Date	Description	By	Eng' Chk	Disc' Chk	App'd
0	15/01/20	First Issue		GH	AF	KS DM

Subsidiary	DCO Submission	Status	A3
------------	----------------	--------	----

PINS Reference Number: TR010041/APP/2.9




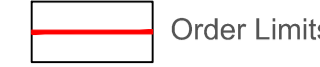




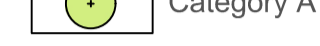



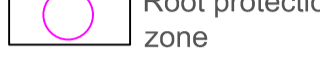

Client: A1 in Northumberland: Morpeth to Ellingham: Part A

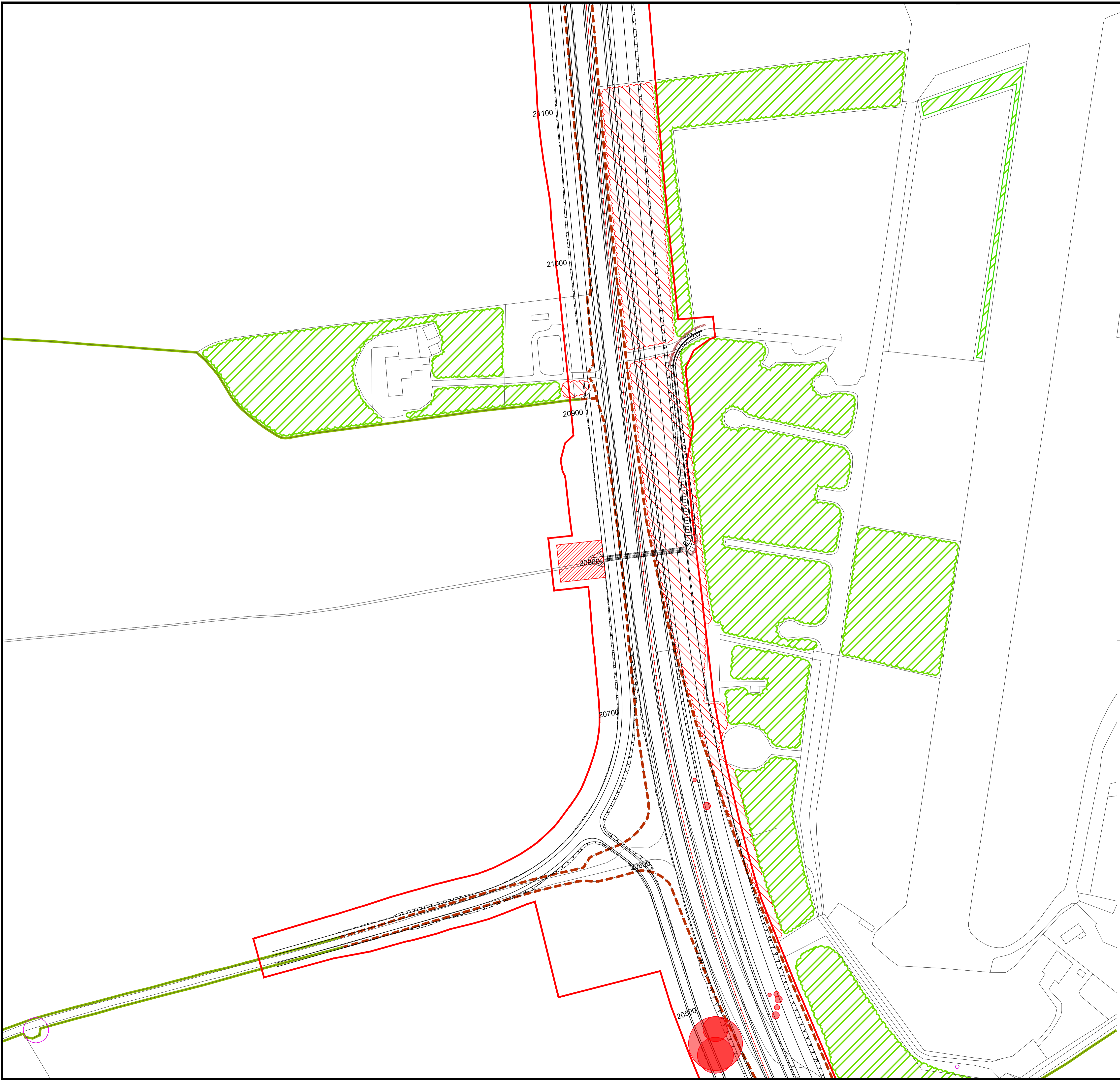
Project Title: Figure 7.9 - Vegetation Clearance Plans Regulation 5(2)(o) Sheet 16 of 28

Scale	Drawn	Eng. Check	Approved	Authorised
1:1250 @ A3	GH	AF	KS	DM
Original Size	Date	Date	Date	Date
A3	15/01/20	15/01/20	15/01/20	15/01/20

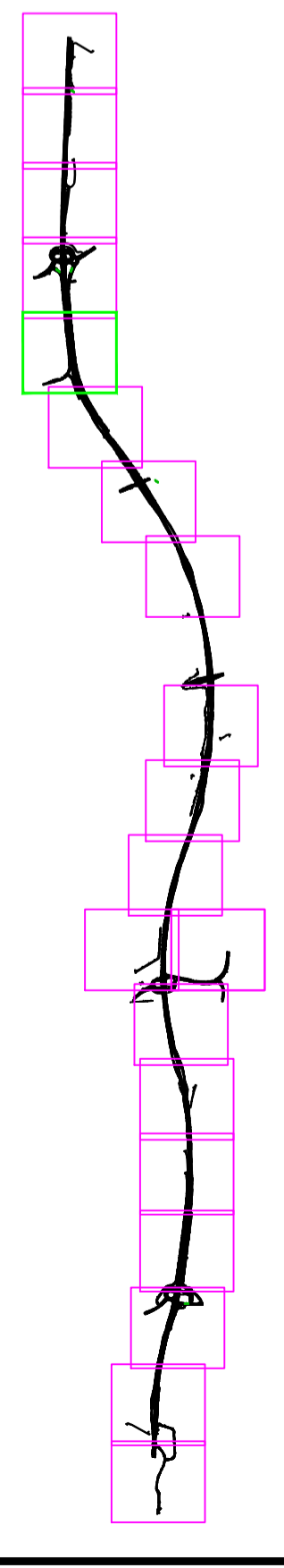
Drawing Number	HE551459-WSP-ELS-M2F-DR-LE-2238	Revision	0
		PW Stg Code	0



-  Order Limits
-  Existing woodland to be retained
-  Existing hedgerow to be retained
-  Woodland lost to the scheme
-  Hedgerows lost to the scheme
-  Category A tree
-  Category B tree. Coronation Avenue only
-  Category C tree. Coronation Avenue only
-  Category U tree. Coronation Avenue only
-  Root protection zone
-  Trees lost to the scheme



1.5 For the purposes of the DCO, these Plans are only to be used to identify the hedgerows to be removed in terms of Article 40(4)(a).



Rev.	Date	Description	By	Eng' Chk	Disc' Chk	App'd
0	15/01/20	First Issue		GH	AF	KS DM

Subsidiary	DCO Submission	Status	A3
------------	----------------	--------	----

PINS Reference Number: TR010041/APP/2.9


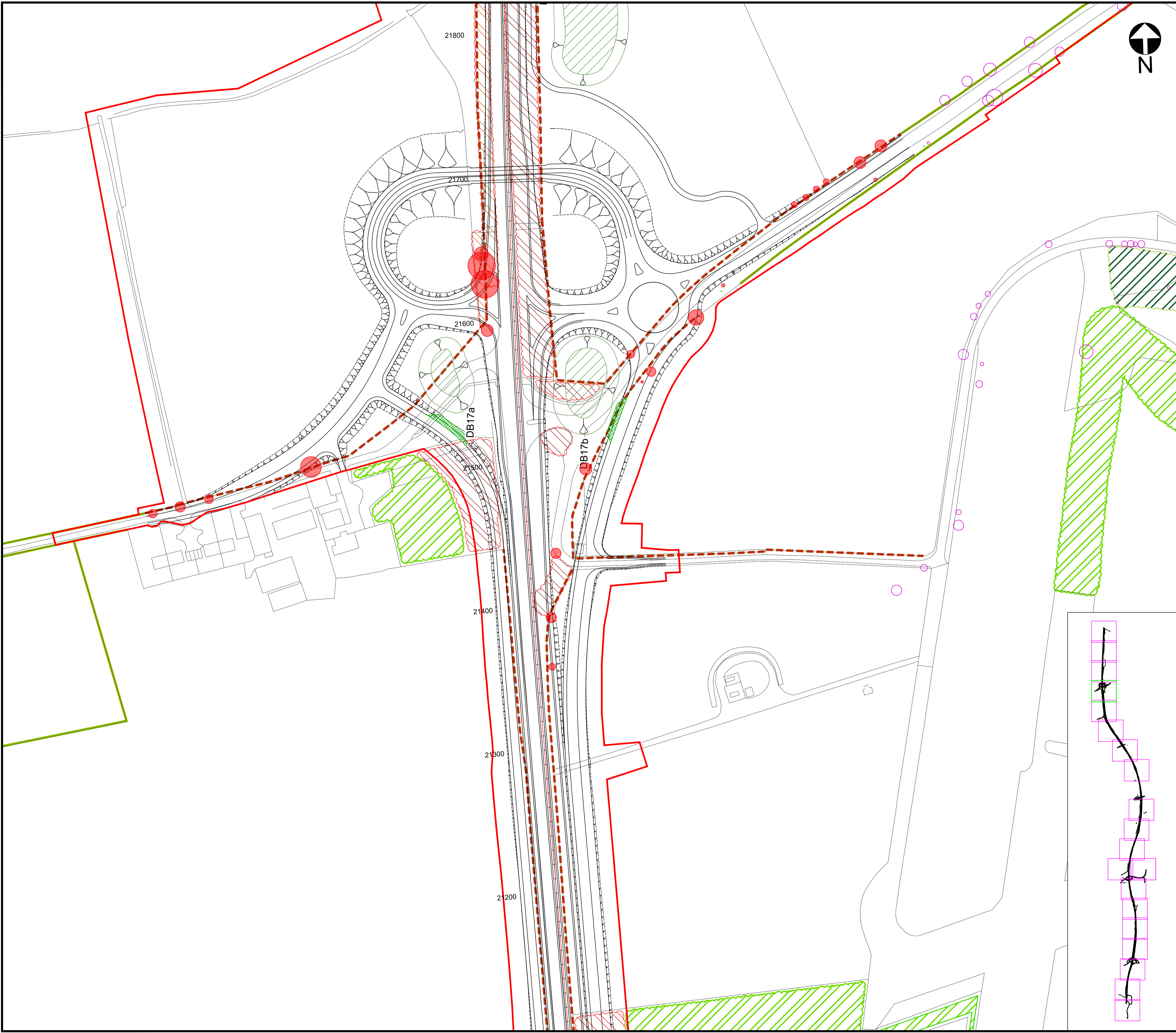












Project Title: A1 in Northumberland: Morpeth to Ellingham: Part A

Drawing Title: Figure 7.9 - Vegetation Clearance Plans Regulation 5(2)(o) Sheet 17 of 28

Scale	Drawn	Eng. Check	Approved	Authorised
1:1250 @ A3	GH	AF	KS	DM
Original Size	Date	Date	Date	Date
A3	15/01/20	15/01/20	15/01/20	15/01/20

Drawing Number	HE551459-WSP-ELS-M2F-DR-LE-2239	Revision	0
		PW Stg Code	0



-  Order Limits
-  Existing woodland to be retained
-  Woodland lost to the scheme
-  Hedgerows lost to the scheme
-  Category A tree
-  Category B tree. Coronation Avenue only
-  Category C tree. Coronation Avenue only
-  Category U tree. Coronation Avenue only
-  Root protection zone
-  Trees lost to the scheme

1.5 For the purposes of the DCO, these Plans are only to be used to identify the hedgerows to be removed in terms of Article 40(4)(a).



Rev.	Date	Description	By	Eng' Chk	Disc' Chk	App'd
0	15/01/20	First Issue	GH	AF	KS	DM

Subsidiarity	DCO Submission	Status	A3
--------------	----------------	--------	----

PINS Reference Number
TR010041/APP/2.9



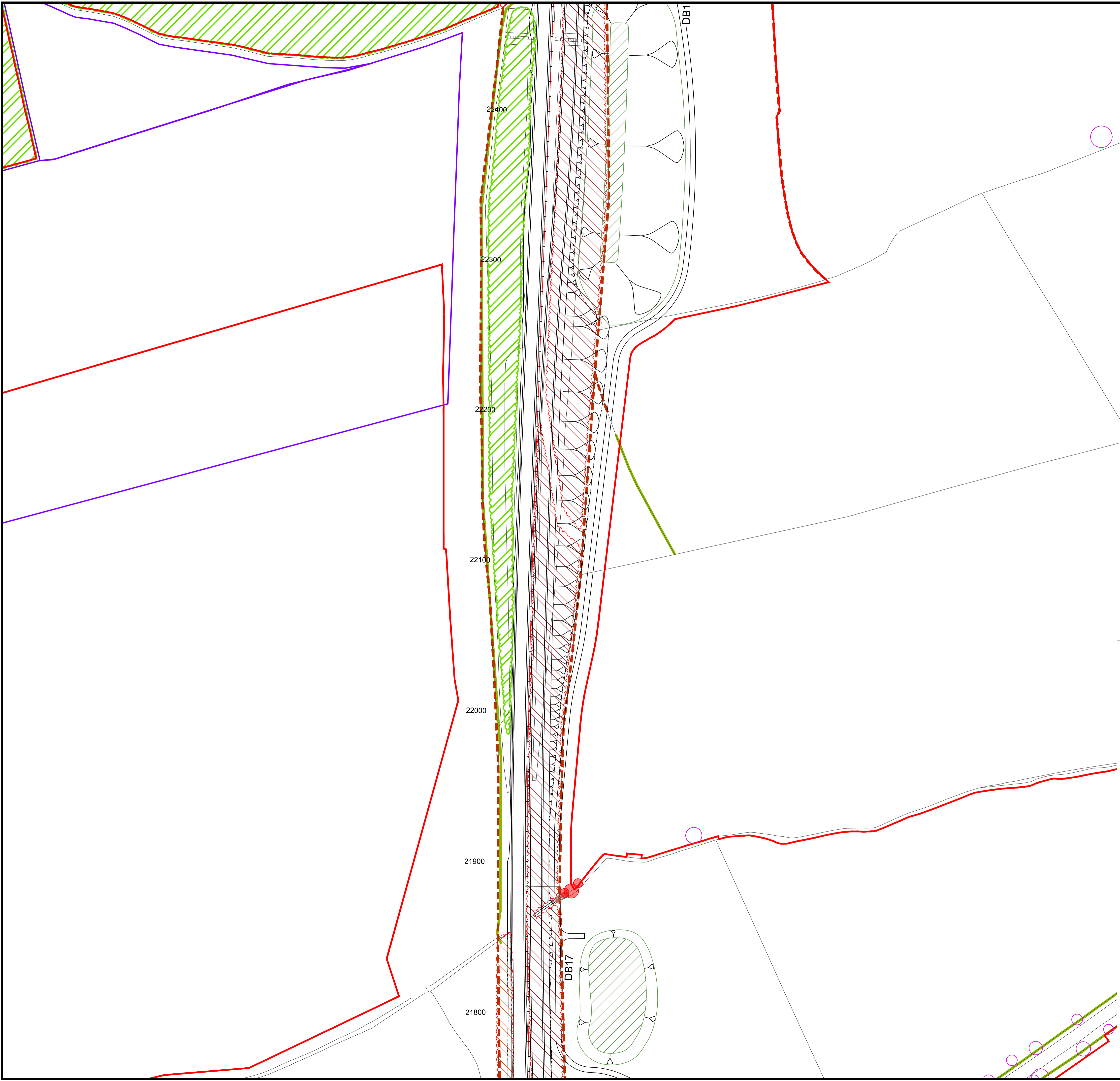
Project Title
**A1 in Northumberland:
Morpeth to Ellingham: Part A**

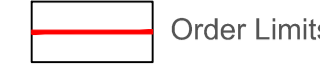

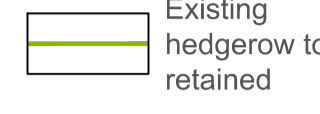




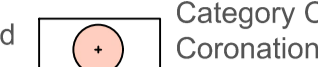
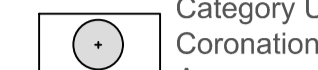


Drawing Title
**Figure 7.9 - Vegetation Clearance Plans
Regulation 5(2)(o)
Sheet 18 of 28**

Scale	Drawn	Eng. Check	Approved	Authorised
1:1250 @ A3	GH	AF	KS	DM
Original Size	Date	Date	Date	Date
A3	15/01/20	15/01/20	15/01/20	15/01/20

Drawing Number	Revision
HE551459-WSP-ELS-M2F-DR-LE-2240	0
	PW Stg Code
	0

Security Class



-  Order Limits
-  Existing woodland to be retained
-  Existing hedgerow to be retained
-  Woodland lost to the scheme
-  Hedgerows lost to the scheme
-  Category A tree
-  Category B tree. Coronation Avenue only
-  Category C tree. Coronation Avenue only
-  Category U tree. Coronation Avenue only
-  Root protection zone
-  Trees lost to the scheme

1.5 For the purposes of the DCO, these Plans are only to be used to identify the hedgerows to be removed in terms of Article 40(4)(a).



Rev.	Date	Description	By	Eng' Chk	Disc' Chk	App'd	Status
0	15/01/20	First Issue		GH	AF	KS	DM

Subsidiarity	DCO Submission	Status	A3
--------------	----------------	--------	----

PINS Reference Number: TR010041/APP/2.9

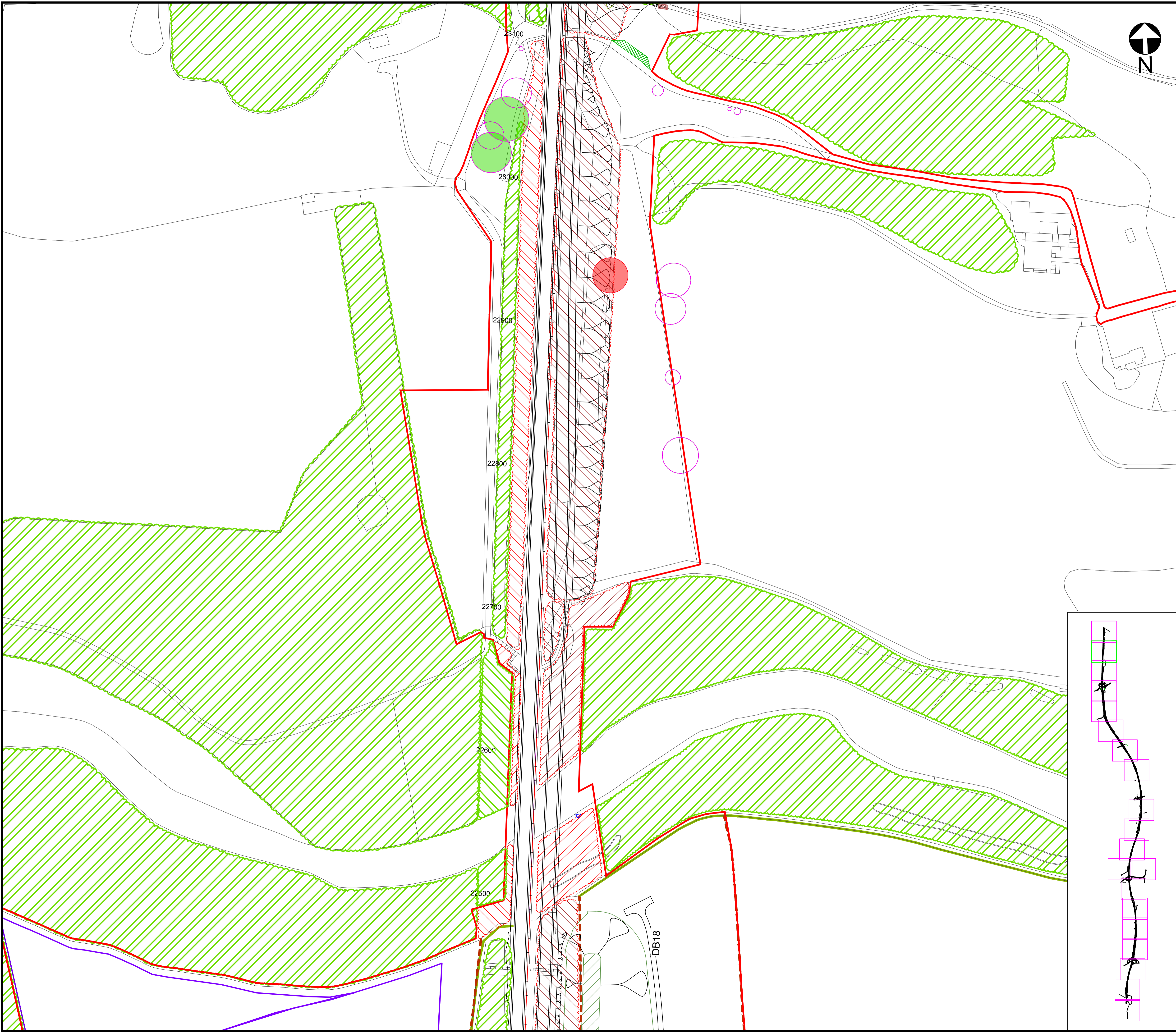












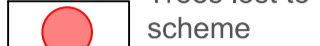
Client: A1 in Northumberland: Morpeth to Ellingham: Part A

Drawing Title: Figure 7.9 - Vegetation Clearance Plans Regulation 5(2)(o) Sheet 19 of 28

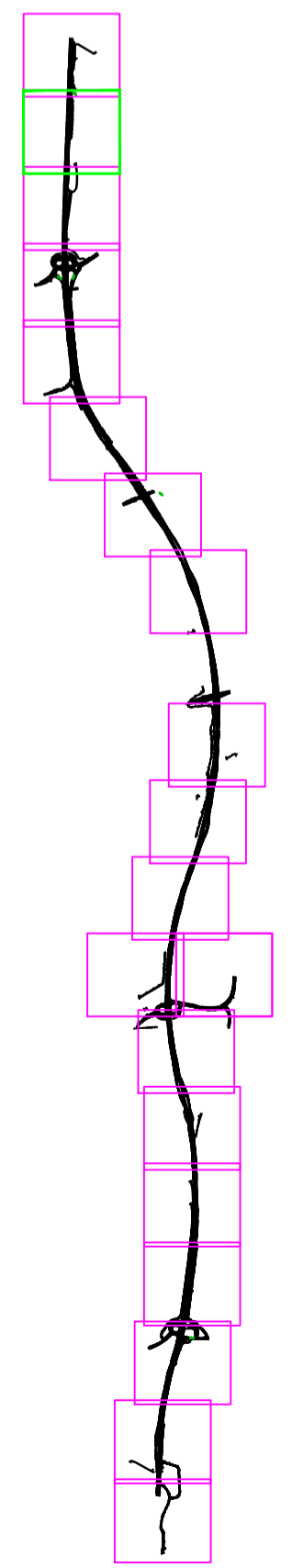
Scale	Drawn	Eng. Check	Approved	Authorised
1:1250 @ A3	GH	AF	KS	DM
Original Size	Date	Date	Date	Date
A3	15/01/20	15/01/20	15/01/20	15/01/20

Drawing Number	HE551459-WSP-ELS-M2F-DR-LE-2241	Revision	0
		PW Stg Code	0



-  Order Limits
-  Existing woodland to be retained
-  Existing hedgerow to be retained
-  Woodland lost to the scheme
-  Hedgerows lost to the scheme
-  Category A tree
-  Category B tree. Coronation Avenue only
-  Category C tree. Coronation Avenue only
-  Category U tree. Coronation Avenue only
-  Root protection zone
-  Trees lost to the scheme

1.5 For the purposes of the DCO, these Plans are only to be used to identify the hedgerows to be removed in terms of Article 40(4)(a).



Rev.	Date	Description	By	Eng' Chk	Disc' Chk	App'd
0	15/01/20	First Issue		GH	AF	KS DM

Subsidiarity	DCO Submission	Status	A3
--------------	----------------	--------	----

PINS Reference Number: TR010041/APP/2.9



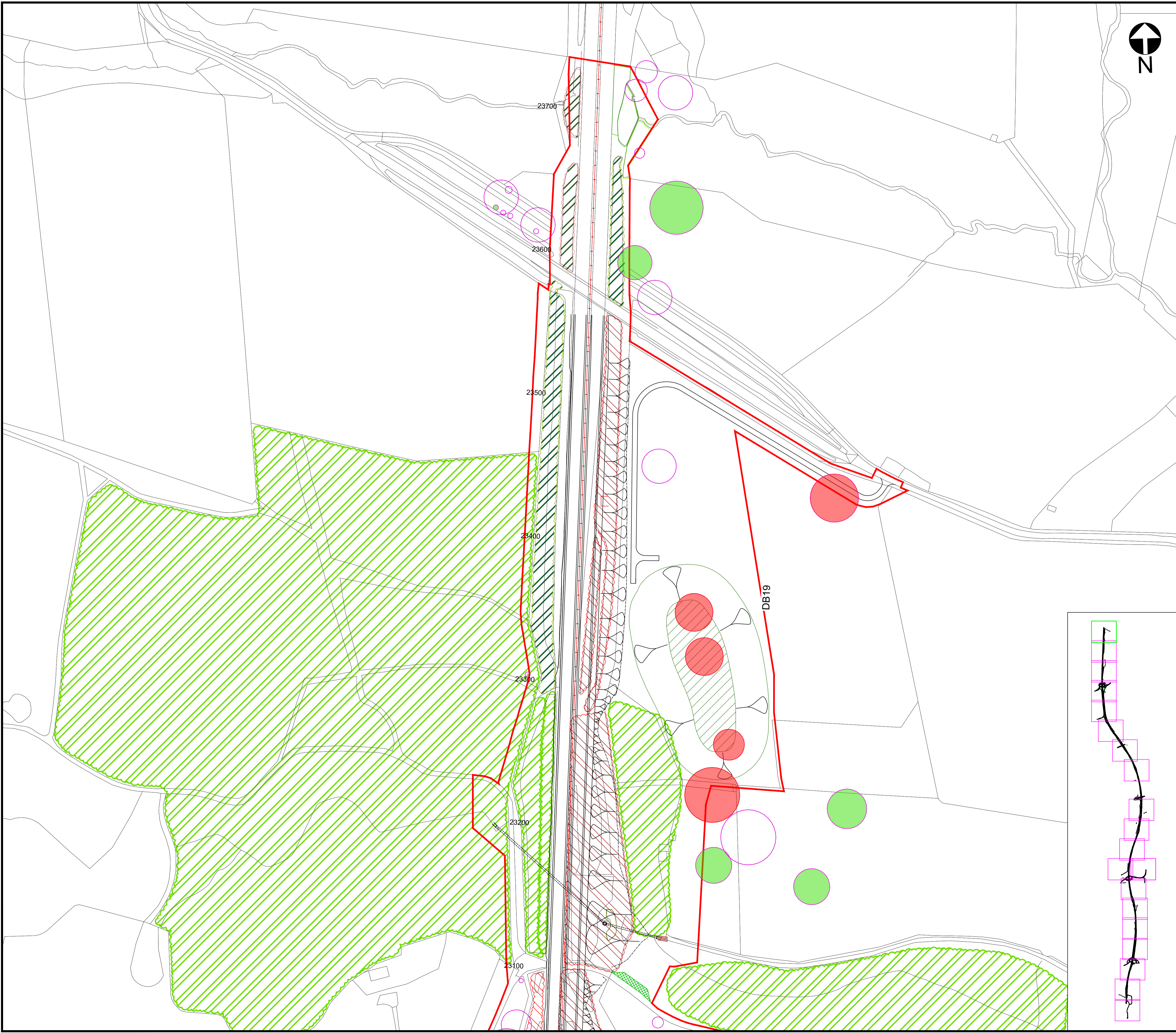
Project Title: A1 in Northumberland: Morpeth to Ellingham: Part A

Drawing Title: Figure 7.9 - Vegetation Clearance Plans Regulation 5(2)(o) Sheet 20 of 28

Scale	Drawn	Eng. Check	Approved	Authorised
1:1250 @ A3	GH	AF	KS	DM
Original Size	Date	Date	Date	Date
A3	15/01/20	15/01/20	15/01/20	15/01/20

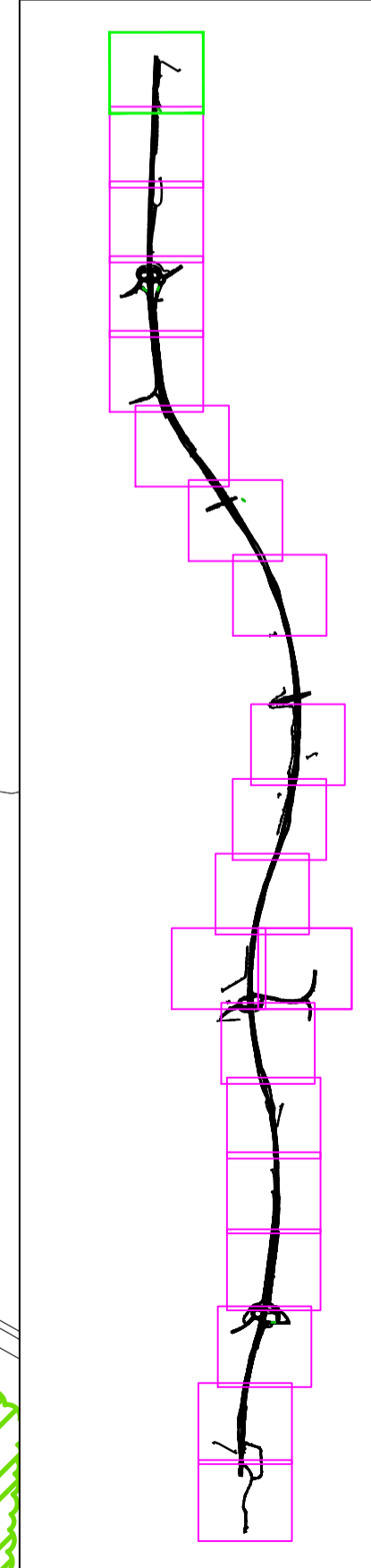
Drawing Number	Revision
HE551459-WSP-ELS-M2F-DR-LE-2242	0
	PW Stg Code
	0

Security Class

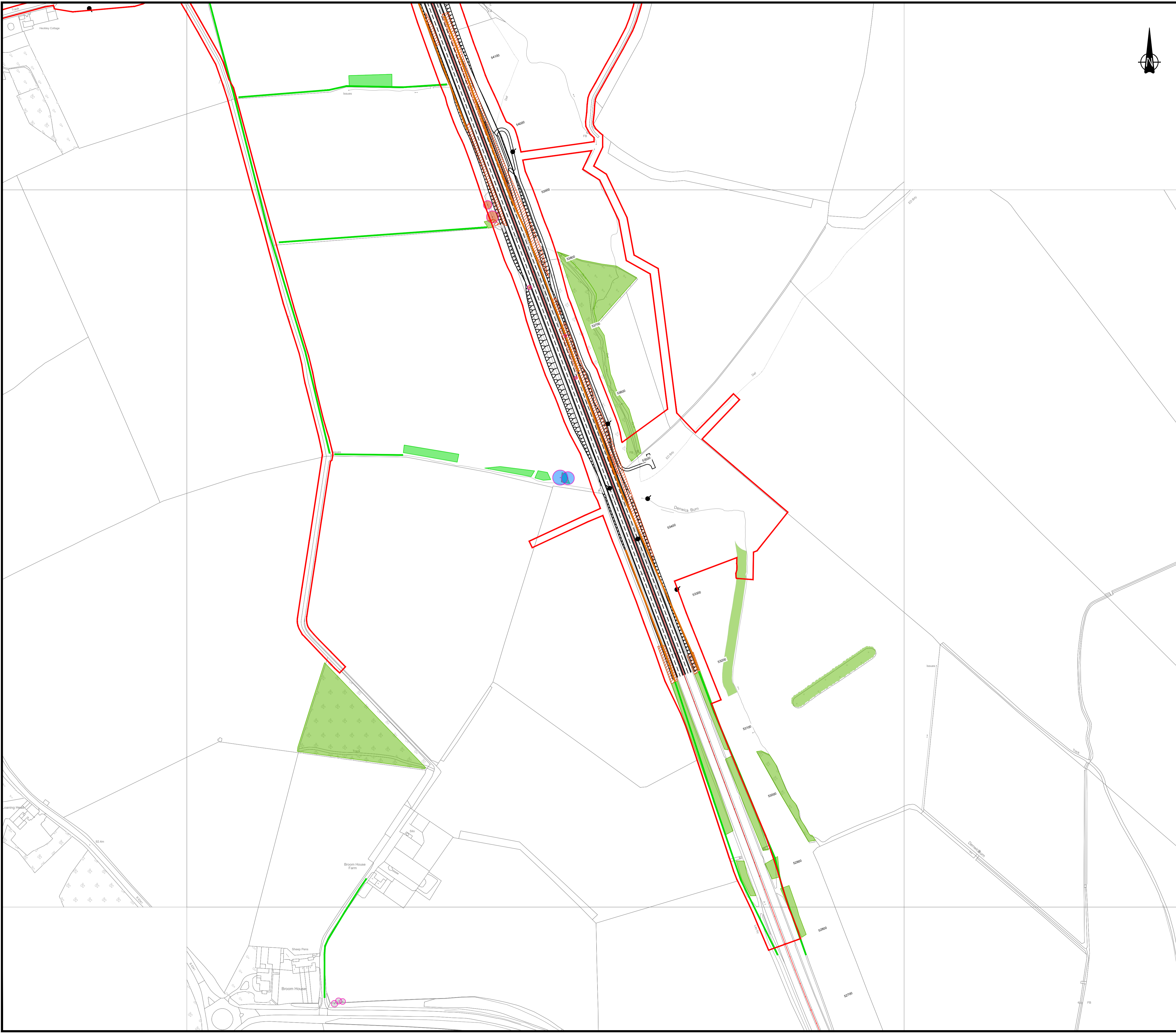














- Order Limits
- Existing woodland to be retained
- Existing hedgerow to be retained
- Woodland lost to the scheme
- Hedgerows lost to the scheme
- Category A tree
- Category B tree. Coronation Avenue only
- Category C tree. Coronation Avenue only
- Category U tree. Coronation Avenue only
- Root protection zone
- Trees lost to the scheme

1.5 For the purposes of the DCO, these Plans are only to be used to identify the hedgerows to be removed in terms of Article 40(4)(a).



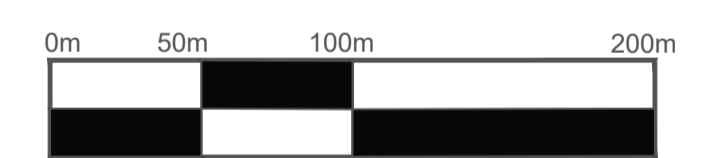
Rev.	Date	Description	By	Eng' Chk	Disc' Chk	App'd
0	15/01/20	First Issue		GH	AF	KS DM
Subsidiary						Status
DCO Submission						A3
PINS Reference Number						
TR010041/APP/2.9						
Client						
Project Title						
A1 in Northumberland: Morpeth to Ellingham: Part A						
Drawing Title						
Figure 7.9 - Vegetation Clearance Plans Regulation 5(2)(o) Sheet 21 of 28						
Scale	1:1250 @ A3	Drawn	GH	Eng. Check	AF	Approved
Original Size	A3	Date	15/01/20	Date	15/01/20	Date
Drawing Number	HE551459-WSP-ELS-M2F-DR-LE-2243					Revision
					0	PW Stg Code
					0	



-  Red Line Boundary
- Existing Vegetation to be Retained**
-  Existing woodland
-  Existing Hedgerow
- Existing Vegetation to be Removed**
-  Woodland clearance
(Approximately 63820.5m²)
-  Hedgerow clearance
(Approximately 9602m)
-  Trees Clearance
(Approximately 85.no)
- Arboricultural Survey Information**
-  Category A Tree
-  Category B Tree
-  Category C Tree
-  Category U Tree
-  Tree Not Assessed
-  Root Protection Zone

Note
All works to trees are to be carried out in accordance with Arboricultural recommendations

1.5 For the purposes of the DCO, these Plans are only to be used to identify the hedgerows to be removed in terms of Article 40(4)(a).



0	04/12/2019	FIRST DRAFT	LA	SL	AF	AF
Rev.	Date	Description	By	Eng' Chk	Disc' Chk	App'd

Suitability	DCO SUBMISSION					Status	A3
-------------	----------------	--	--	--	--	--------	----

PINS Reference Number
TR010041/APP/2.9




Project Title
**A1 in Northumberland:
Morpeth to Ellingham Part B**

Drawing Title
**Figure 7.9 - Vegetation Clearance Plans
Regulation 5(2)(o)
Sheet 22 of 28**

Scale	1:2500	Drawn	LA	Eng. Check	SL	Approved	AF	Authorised	AF
Original Size	A1	Date	29/01/2020	Date	29/01/2020	Date	29/01/2020	Date	29/01/2020

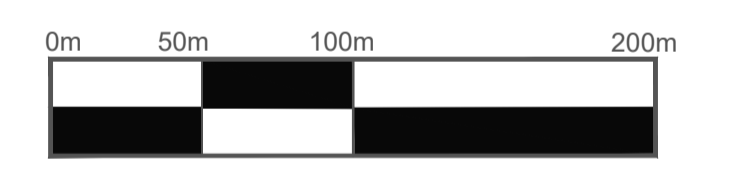
Drawing Number	HE551459-WSP-ELS-A2E-DR-LE-1817	Revision	0
PW Stage Code			0



-  Red Line Boundary
- Existing Vegetation to be Retained**
-  Existing woodland
-  Existing Hedgerow
- Existing Vegetation to be Removed**
-  Woodland clearance
(Approximately 63820.5m²)
-  Hedgerow clearance
(Approximately 9602m)
-  Trees Clearance
(Approximately 85.no)
- Arboricultural Survey Information**
-  Category A Tree
-  Category B Tree
-  Category C Tree
-  Category U Tree
-  Tree Not Assessed
-  Root Protection Zone

Note
All works to trees are to be carried out in accordance with Arboricultural recommendations

1.5 For the purposes of the DCO, these Plans are only to be used to identify the hedgerows to be removed in terms of Article 40(4)(a).



0	04/12/2019	FIRST DRAFT	LA	SL	AF	AF
Rev.	Date	Description	By	Eng' Chk	Disc' Chk	App'd

Suitability	DCO SUBMISSION					Status	A3
-------------	----------------	--	--	--	--	--------	----

PINS Reference Number
TR010041/APP/2.9

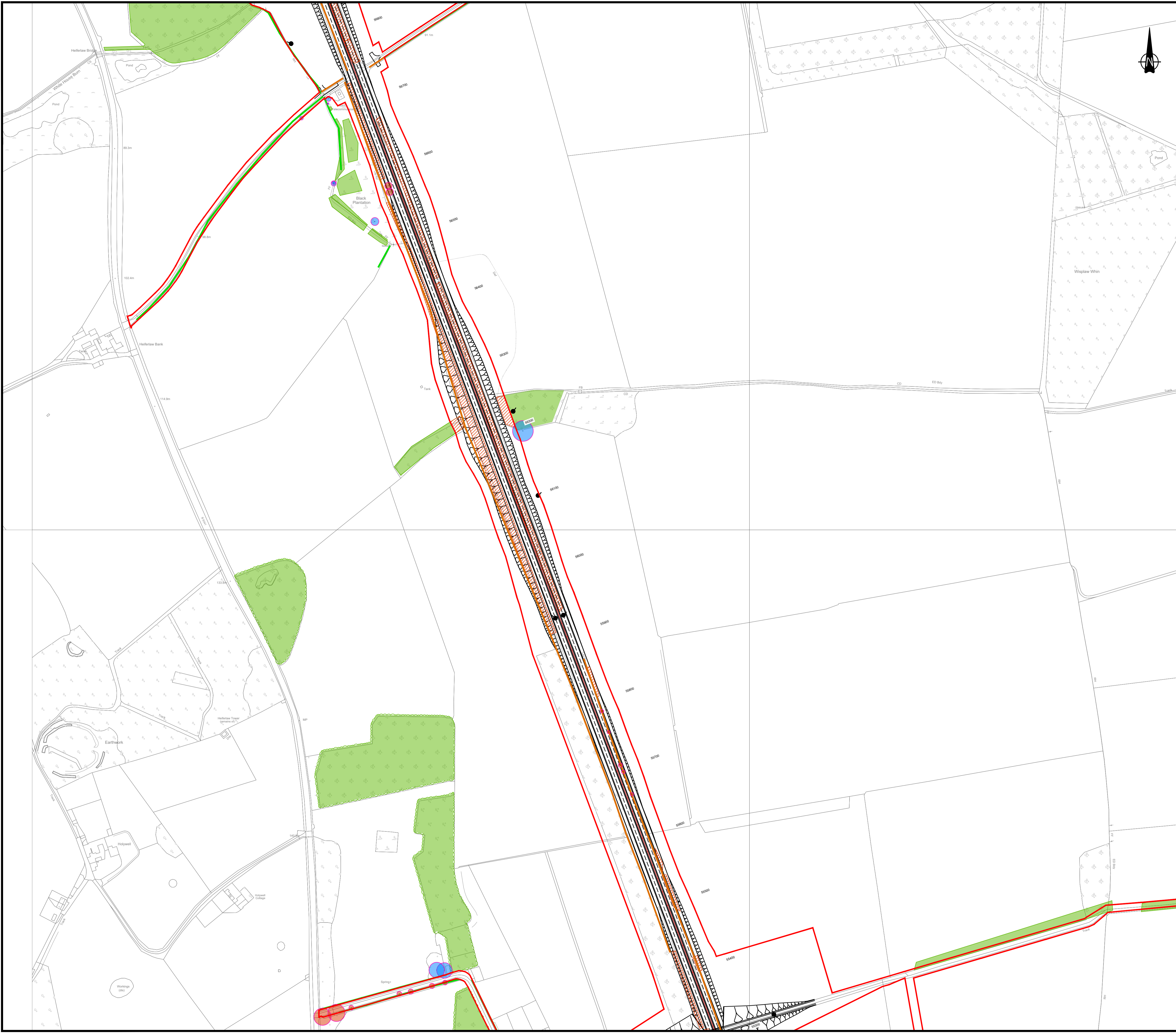














Project Title
**A1 in Northumberland:
Morpeth to Ellingham Part B**

Drawing Title
**Figure 7.9 - Vegetation Clearance Plans
Regulation 5(2)(o)
Sheet 23 of 28**

Scale	1:2500	Drawn	LA	Eng. Check	SL	Approved	AF	Authorised	AF
Original Size	A1	Date	29/01/2020	Date	29/01/2020	Date	29/01/2020	Date	29/01/2020

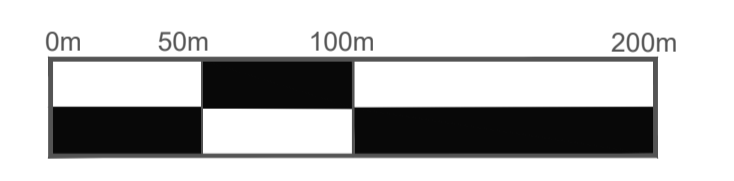
Drawing Number	HE551459-WSP-ELS-A2E-DR-LE-1817	Revision	0
PW Stage Code			0



-  Red Line Boundary
- Existing Vegetation to be Retained**
-  Existing woodland
-  Existing Hedgerow
- Existing Vegetation to be Removed**
-  Woodland clearance (Approximately 63820.5m²)
-  Hedgerow clearance (Approximately 9602m)
-  Trees Clearance (Approximately 85.no)
- Arboricultural Survey Information**
-  Category A Tree
-  Category B Tree
-  Category C Tree
-  Category U Tree
-  Tree Not Assessed
-  Root Protection Zone

Note
All works to trees are to be carried out in accordance with Arboricultural recommendations

1.5 For the purposes of the DCO, these Plans are only to be used to identify the hedgerows to be removed in terms of Article 40(4)(a).



0	04/12/2019	FIRST DRAFT	LA	SL	AF	AF
Rev.	Date	Description	By	Eng' Chk	Disc' Chk	App'd

Sustainability	DCO SUBMISSION	Status	A3
----------------	----------------	--------	----

PINS Reference Number
TR010041/APP/2.9

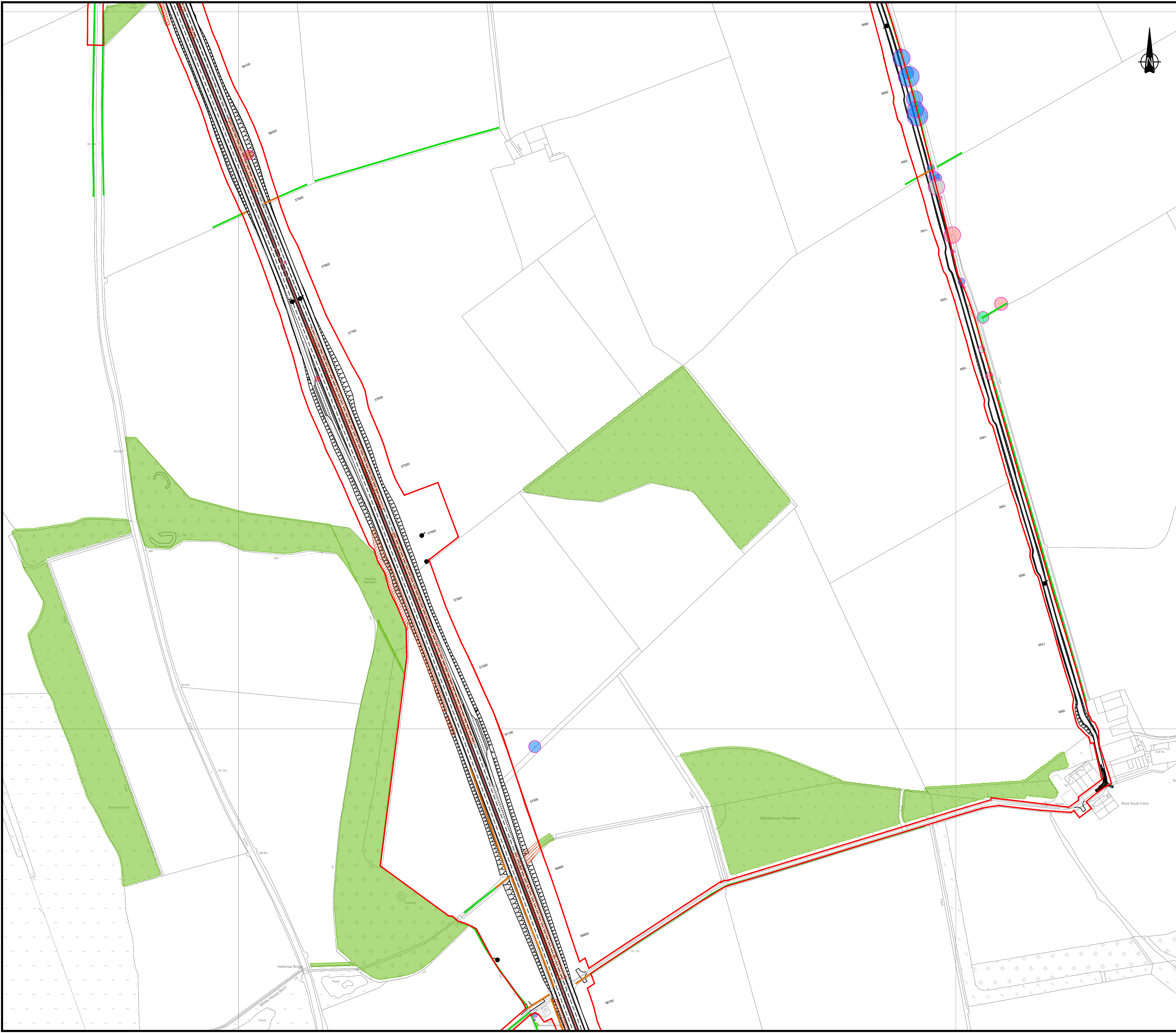


Project Title
A1 in Northumberland: Morpeth to Ellingham Part B

Drawing Title
Figure 7.9 - Vegetation Clearance Plans Regulation 5(2)(o) Sheet 24 of 28

Scale	1:2500	Drawn	LA	Eng. Check	SL	Approved	AF	Authorised	AF
Original Size	A1	Date	29/01/2020	Date	29/01/2020	Date	29/01/2020	Date	29/01/2020

Drawing Number	HE551459-WSP-ELS-A2E-DR-LE-1817	Revision	0
PW Stage Code			0



Red Line Boundary

Existing Vegetation to be Retained

- Existing woodland
- Existing Hedgerow

Existing Vegetation to be Removed

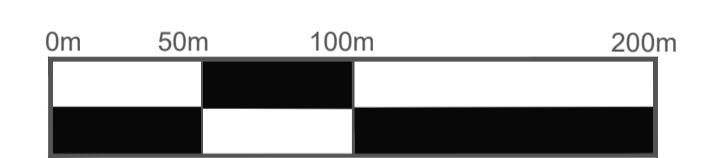
- Woodland clearance (Approximately 63820.5m²)
- Hedgerow clearance (Approximately 9602m)
- Trees Clearance (Approximately 85.no)

Arboricultural Survey Information

- Category A Tree
- Category B Tree
- Category C Tree
- Category U Tree
- Tree Not Assessed
- Root Protection Zone

Note
All works to trees are to be carried out in accordance with Arboricultural recommendations

1.5 For the purposes of the DCO, these Plans are only to be used to identify the hedgerows to be removed in terms of Article 40(4)(a).



0	04/12/2019	FIRST DRAFT	LA	SL	AF	AF
Rev.	Date	Description	By	Eng' Chk	Disc' Chk	App'd
Sustainability						Status
DCO SUBMISSION						A3

PINS Reference Number
TR010041/APP/2.9



Project Title
A1 in Northumberland: Morpeth to Ellingham Part B

Drawing Title
Figure 7.9 - Vegetation Clearance Plans Regulation 5(2)(o) Sheet 25 of 28

Scale	1:2500	Drawn	LA	Eng. Check	SL	Approved	AF	Authorised	AF
Original Size	A1	Date	29/01/2020	Date	29/01/2020	Date	29/01/2020	Date	29/01/2020

Drawing Number	HE551459-WSP-ELS-A2E-DR-LE-1817	Revision	0
PW Stage Code			0



Red Line Boundary

Existing Vegetation to be Retained

- Existing woodland
- Existing Hedgerow

Existing Vegetation to be Removed

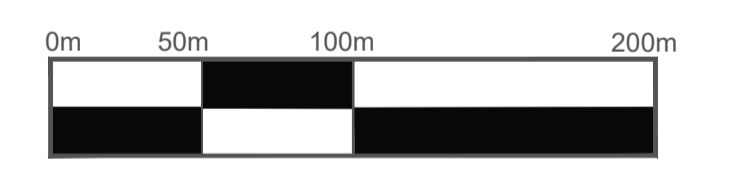
- Woodland clearance (Approximately 63820.5m²)
- Hedgerow clearance (Approximately 9602m)
- Trees Clearance (Approximately 85.no)

Arboricultural Survey Information

- Category A Tree
- Category B Tree
- Category C Tree
- Category U Tree
- Tree Not Assessed
- Root Protection Zone

Note
All works to trees are to be carried out in accordance with Arboricultural recommendations

1.5 For the purposes of the DCO, these Plans are only to be used to identify the hedgerows to be removed in terms of Article 40(4)(a).



Rev.	Date	Description	By	Eng' Chk	Disc' Chk	App'd
0	04/12/2019	FIRST DRAFT	LA	SL	AF	AF

Subsidiary	DCO SUBMISSION	Status	A3
------------	----------------	--------	----

PINS Reference Number
TR010041/APP/2.9

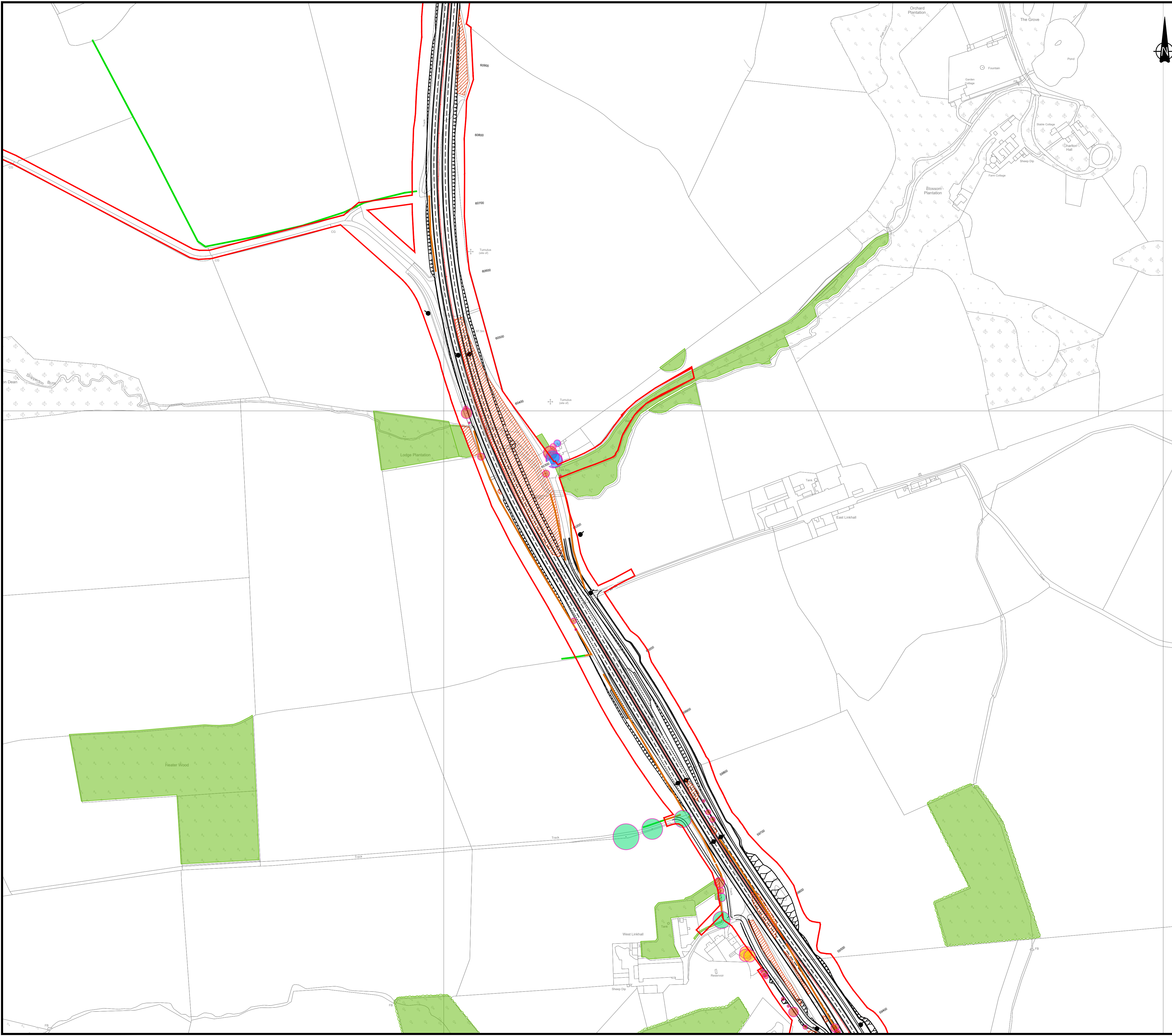





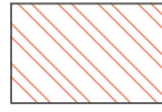

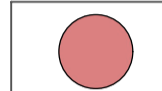






Project Title
A1 in Northumberland: Morpeth to Ellingham Part B

Drawing Title
Figure 7.9 - Vegetation Clearance Plans Regulation 5(2)(o) Sheet 26 of 28

Scale	Drawn	Eng. Check	Approved	Authorised
1:2500	LA	SL	AF	AF
Original Size	Date	Date	Date	Date
A1	29/01/2020	29/01/2020	29/01/2020	29/01/2020

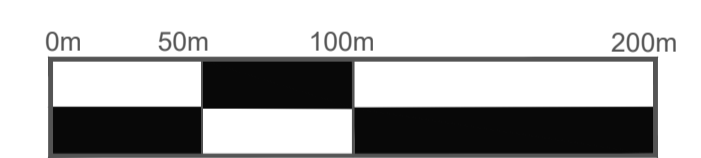
Drawing Number	HE551459-WSP-ELS-A2E-DR-LE-1817	Revision	0
PW Stage Code			0



-  Red Line Boundary
- Existing Vegetation to be Retained**
-  Existing woodland
-  Existing Hedgerow
- Existing Vegetation to be Removed**
-  Woodland clearance (Approximately 63820.5m²)
-  Hedgerow clearance (Approximately 9602m)
-  Trees Clearance (Approximately 85.no)
- Arboricultural Survey Information**
-  Category A Tree
-  Category B Tree
-  Category C Tree
-  Category U Tree
-  Tree Not Assessed
-  Root Protection Zone

Note
All works to trees are to be carried out in accordance with Arboricultural recommendations

1.5 For the purposes of the DCO, these Plans are only to be used to identify the hedgerows to be removed in terms of Article 40(4)(a).



Rev.	Date	Description	By	Eng' Chk	Disc' Chk	App'd
0	04/12/2019	FIRST DRAFT		LA	SL	AF

Suitability	DCO SUBMISSION	Status	A3
-------------	----------------	--------	----

PINS Reference Number
TR010041/APP/2.9

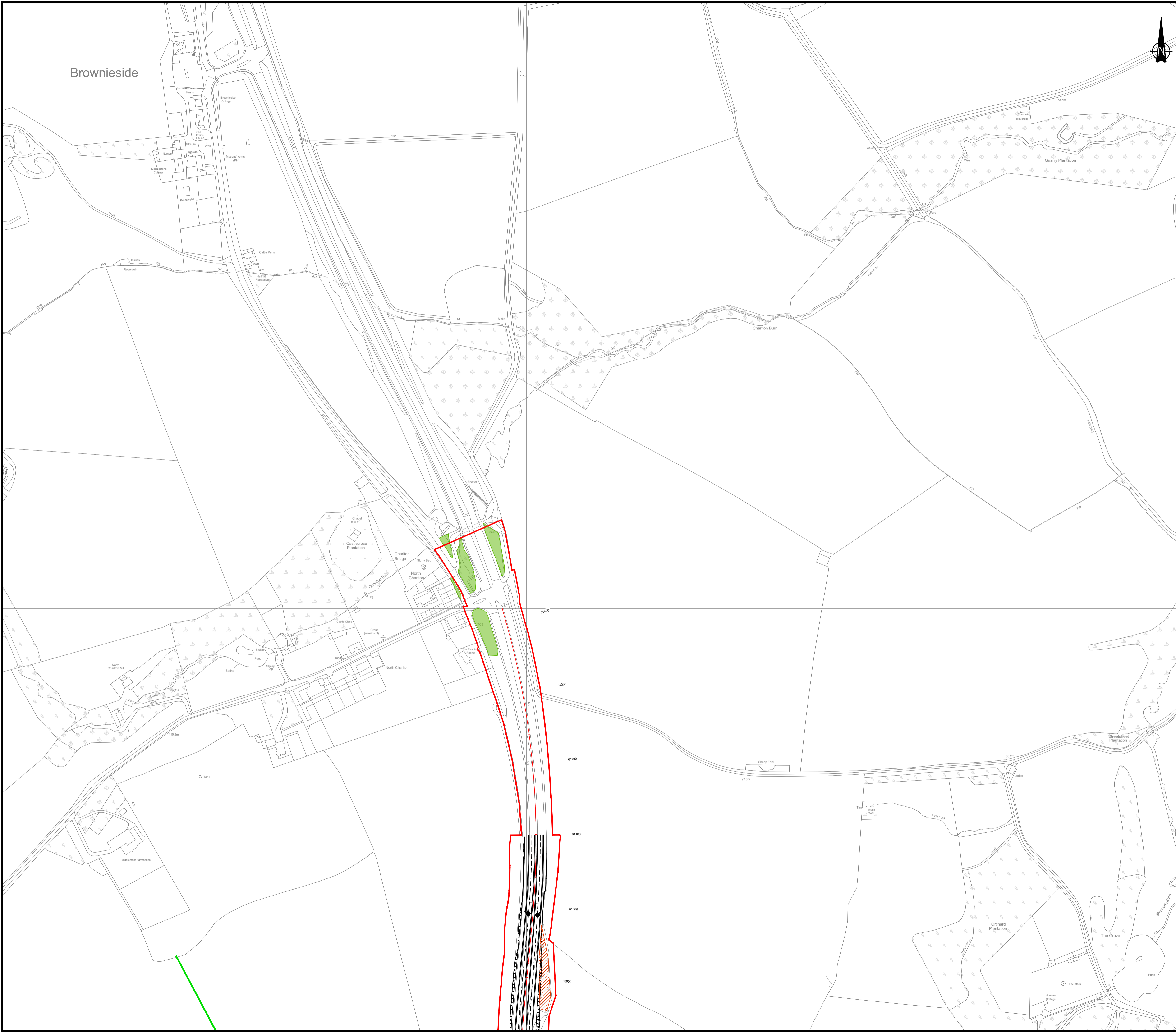




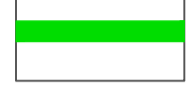
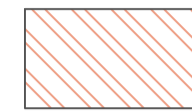
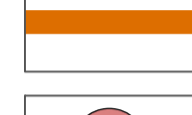
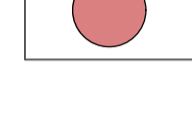






Project Title
A1 in Northumberland: Morpeth to Ellingham Part B

Drawing Title
Figure 7.9 - Vegetation Clearance Plans Regulation 5(2)(o) Sheet 27 of 28

Scale	Drawn	Eng. Check	Approved	Authorised
1:2500	LA	SL	AF	AF
Original Size	Date	Date	Date	Date
A1	29/01/2020	29/01/2020	29/01/2020	29/01/2020

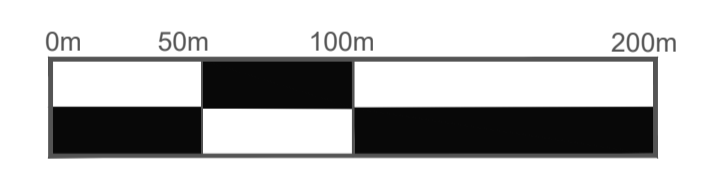
Drawing Number	HE551459-WSP-ELS-A2E-DR-LE-1817	Revision	0
PW Stage Code			0



-  Red Line Boundary
- Existing Vegetation to be Retained**
-  Existing woodland
-  Existing Hedgerow
- Existing Vegetation to be Removed**
-  Woodland clearance (Approximately 63820.5m²)
-  Hedgerow clearance (Approximately 9602m)
-  Trees Clearance (Approximately 85.no)
- Arboricultural Survey Information**
-  Category A Tree
-  Category B Tree
-  Category C Tree
-  Category U Tree
-  Tree Not Assessed
-  Root Protection Zone

Note
All works to trees are to be carried out in accordance with Arboricultural recommendations

1.5 For the purposes of the DCO, these Plans are only to be used to identify the hedgerows to be removed in terms of Article 40(4)(a).



0	04/12/2019	FIRST DRAFT	LA	SL	AF	AF
Rev.	Date	Description	By	Eng' Chk	Disc' Chk	App'd
Subsidiarity						Status
DCO SUBMISSION						A3

PINS Reference Number
TR010041/APP/2.9



Project Title
A1 in Northumberland: Morpeth to Ellingham Part B

Drawing Title
Figure 7.9 - Vegetation Clearance Plans Regulation 5(2)(o) Sheet 28 of 28

Scale	1:2500	Drawn	LA	Eng. Check	SL	Approved	AF	Authorised	AF
Original Size	A1	Date	29/01/2020	Date	29/01/2020	Date	29/01/2020	Date	29/01/2020

Drawing Number	HE551459-WSP-ELS-A2E-DR-LE-1817	Revision	0
PW Stage Code			0