

A1 in Northumberland: Morpeth to Ellingham

Scheme Number: TR010041

2.4 General Arrangement Plans

Planning Act 2008

Infrastructure Planning (Applications: Prescribed
Forms and Procedure) Regulations 2009

Regulations 5(2)(o) & 5(4)

Volume 2

June 2020

Infrastructure Planning

Planning Act 2008

**The Infrastructure Planning
(Applications: Prescribed Forms and
Procedure) Regulations 2009**

**The A1 in Northumberland: Morpeth to Ellingham
Development Consent Order 20[xx]**

GENERAL ARRANGEMENT PLANS

Regulation Reference:	Regulations 5(2)(o) & 5(4)
Planning Inspectorate Scheme Reference	TR010041
Application Document Reference	TR010041/APP/2.4
Author:	A1 in Northumberland Project Team, Highways England

Version	Date	Status of Version
Rev 0	June 2020	Application Issue

Page Left Intentionally Blank

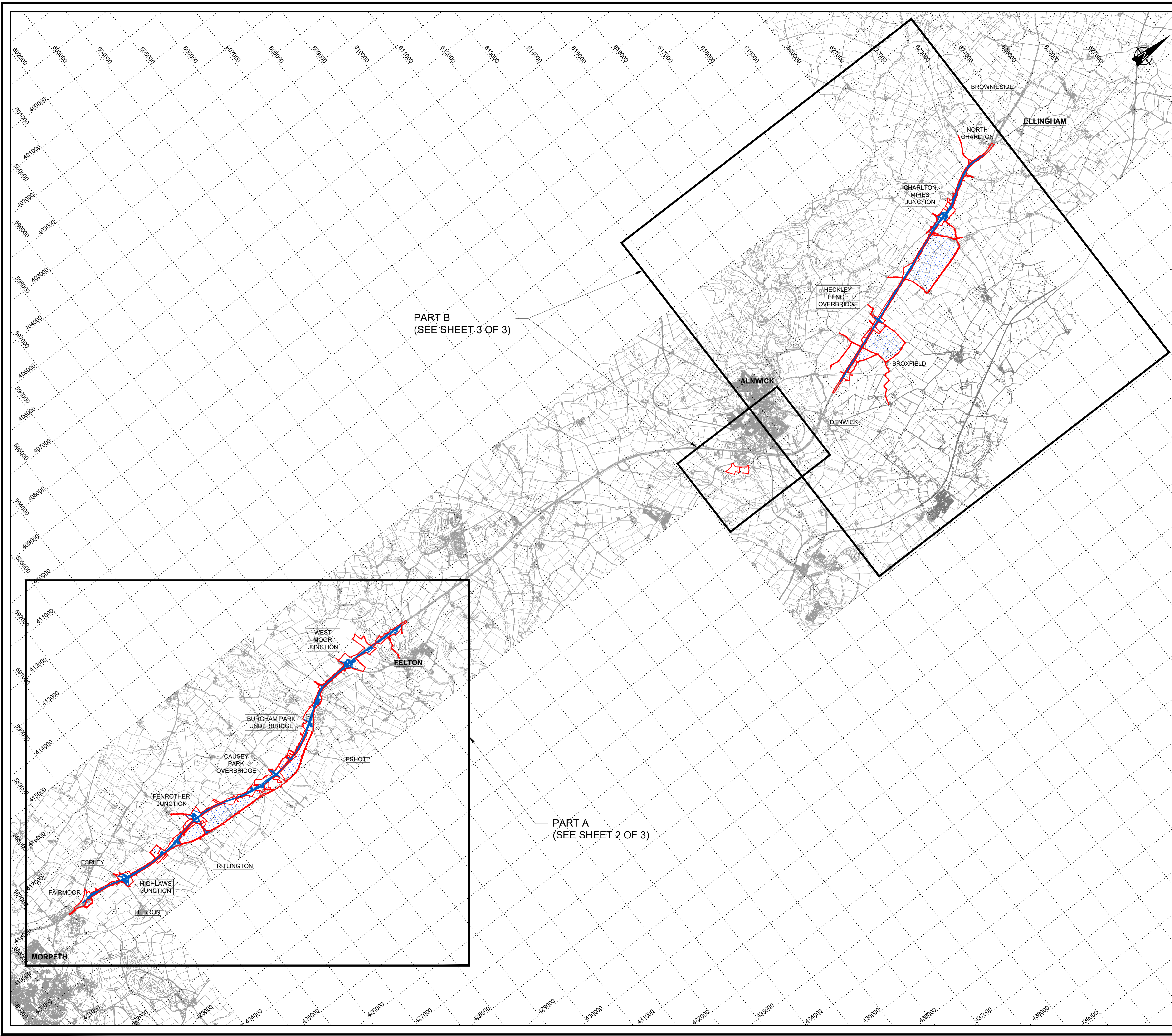
1 INTRODUCTION

- 1.1** These General Arrangement Plans (these “Plans”) relate to an application made by Highways England (the “Applicant”) to the Secretary of State for Transport, via the Planning Inspectorate (the “Inspectorate”) under the Planning Act 2008 (the “2008 Act”) for a Development Consent Order (DCO). If made, the DCO would grant consent for the A1 in Northumberland: Morpeth to Ellingham (the “Scheme”).
- 1.2** The Scheme comprises two sections known as Part A: Morpeth to Felton (Part A) and Part B: Alnwick to Ellingham (Part B). A detailed description of the Scheme can be found in **Chapter 2: The Scheme** of the Environmental Statement (ES) (**Application Document Reference: TR010041/APP/6.1**). Part A and Part B were originally proposed to be the subject of separate applications for DCOs but have now been combined into a single application for a DCO in respect of the Scheme as a whole and these Plans covers the Scheme in its entirety.
- 1.3** These Plans comprise part of a suite of application documentation and are included in the application in compliance with Regulations 5(2)(o) and 5(4) of the Infrastructure Planning (Applications: Prescribed Forms and Procedure) Regulations 2009 (the “2009 Regulations”) which requires:
- 5(2)(o) “any other plans, drawings and sections necessary to describe the proposals for which development consent is sought, showing details of design, external appearance and the preferred layout of buildings or structures, drainage, surface water management, means of vehicular and pedestrian access, any car parking to be provided and means of landscaping”.*
- 5(4) “where a plan comprises three or more separate sheets a key plan must be provided showing the relationship between the different sheets”*
- 1.4** As these Plans are part of the application documentation, they should be read alongside and are informed by the other application documents. In particular, these Plans should be read alongside Schedule 1 of the DCO (**Application Document Reference: TR010041/APP/3.1**), the Engineering Section Drawings (**Application Document Reference: TR010041/APP/2.7**), the Structures Engineering Drawings & Sections (**Application Document Reference: TR010041/APP/2.8**) and the Works Plans (**Application Document Reference: TR010041/APP/2.3**).

2 SCHEDULE OF PLANS INCLUDED IN THIS APPLICATION DOCUMENT

Drawing Title	Drawing Number	Revision
General Arrangement Plans – Regulation 5(4) – Key Plan Sheet 1 of 3	HE551459-WSP-HGN-M2E-DR-CH-2434	0
General Arrangement Plans – Regulation 5(4) – Key Plan Sheet 2 of 3	HE551459-WSP-GEN-M2F-DR-CH-1330	0
General Arrangement Plans – Regulation 5(4) – Key Plan Sheet 3 of 3	HE551459-WSP-GEN-A2E-DR-CH-02400	0
General Arrangement Plans – Regulation 5(2)(o) – Sheet 1 of 19	HE551459-WSP-HGN-M2F-DR-CH-1331	0
General Arrangement Plans – Regulation 5(2)(o) – Sheet 2 of 19	HE551459-WSP-HGN-M2F-DR-CH-1332	0
General Arrangement Plans – Regulation 5(2)(o) – Sheet 3 of 19	HE551459-WSP-HGN-M2F-DR-CH-1333	0
General Arrangement Plans – Regulation 5(2)(o) – Sheet 4 of 19	HE551459-WSP-HGN-M2F-DR-CH-1334	0
General Arrangement Plans – Regulation 5(2)(o) – Sheet 5 of 19	HE551459-WSP-HGN-M2F-DR-CH-1335	0
General Arrangement Plans – Regulation 5(2)(o) – Sheet 6 of 19	HE551459-WSP-HGN-M2F-DR-CH-1336	0
General Arrangement Plans – Regulation 5(2)(o) – Sheet 7 of 19	HE551459-WSP-HGN-M2F-DR-CH-1337	0
General Arrangement Plans – Regulation 5(2)(o) – Sheet 8 of 19	HE551459-WSP-HGN-M2F-DR-CH-1338	0
General Arrangement Plans – Regulation 5(2)(o) – Sheet 9 of 19	HE551459-WSP-HGN-M2F-DR-CH-1339	0
General Arrangement Plans – Regulation 5(2)(o) – Sheet 10 of 19	HE551459-WSP-HGN-M2F-DR-CH-1340	0
General Arrangement Plans – Regulation 5(2)(o) – Sheet 11 of 19	HE551459-WSP-GEN-A2E-DR-CH-02401	0
General Arrangement Plans – Regulation 5(2)(o) – Sheet 12 of 19	HE551459-WSP-GEN-A2E-DR-CH-02402	0
General Arrangement Plans – Regulation 5(2)(o) – Sheet 13 of 19	HE551459-WSP-GEN-A2E-DR-CH-02403	0
General Arrangement Plans – Regulation 5(2)(o) – Sheet 14 of 19	HE551459-WSP-GEN-A2E-DR-CH-02404	0

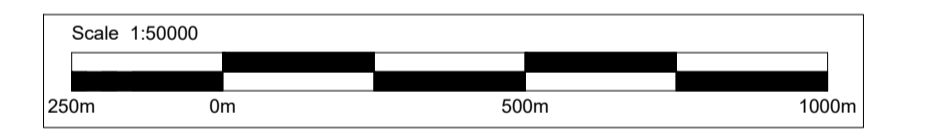
Drawing Title	Drawing Number	Revision
General Arrangement Plans – Regulation 5(2)(o) – Sheet 15 of 19	HE551459-WSP-GEN-A2E-DR-CH-02405	0
General Arrangement Plans – Regulation 5(2)(o) – Sheet 16 of 19	HE551459-WSP-GEN-A2E-DR-CH-02406	0
General Arrangement Plans – Regulation 5(2)(o) – Sheet 17 of 19	HE551459-WSP-GEN-A2E-DR-CH-02407	0
General Arrangement Plans – Regulation 5(2)(o) – Sheet 18 of 19	HE551459-WSP-GEN-A2E-DR-CH-02408	0
General Arrangement Plans – Regulation 5(2)(o) – Sheet 19 of 19	HE551459-WSP-GEN-A2E-DR-CH-02409	0



- NOTES:**
1. All dimensions and chainages are in metres unless stated otherwise.
 2. Do not scale off this drawing.
 3. These plans are to be used as a location reference for each highway centreline which is then shown in section on the Engineering Section Drawings (Application Document Reference: TR010041/APP/2.7).
 4. All structure positions are indicative.
 5. Plans to be read in conjunction with Schedule 1 (Authorised Development) of the Development Consent Order (Application Document Reference: TR010041/APP/3.1).
 6. Details of external appearance, means of vehicular and pedestrian access and car parking are subject to detailed design work, but will be within the extents of the Order Limits.

KEY:

- PROPOSED DESIGN (SHOWN FOR ILLUSTRATIVE PURPOSES)
- ORDER LIMITS
- ▨ AREAS NOT INCLUDED WITHIN ORDER LIMITS



0	07/05/20	DCO SUBMISSION	RP	MM	TK	DM
Rev.	Date	Description	By	Eng' Chk	Disc' Chk	App'd
DCO SUBMISSION						A3

PINS Reference Number: **TR010041/APP/2.4**

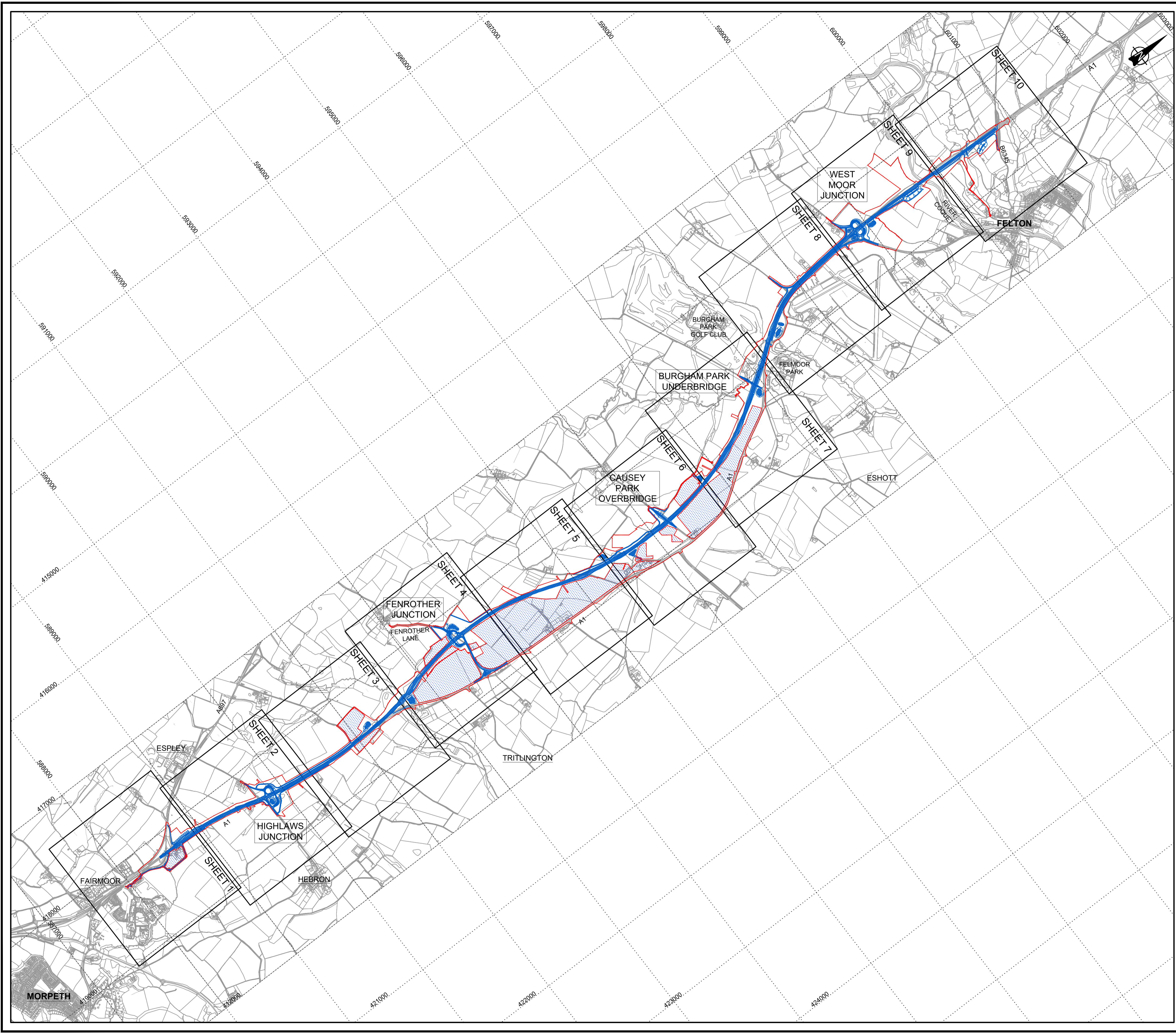


Project Title: **A1 in Northumberland: Morpeth to Ellingham**

Drawing Title: **GENERAL ARRANGEMENT PLANS
REGULATION 5(4)
KEY PLAN
SHEET 1 OF 3**

Scale	1:50000	Drawn	RP	Eng. Check	MM	Approved	TK	Authorised	DM
Original Size	A1	Date	07/05/20	Date	07/05/20	Date	07/05/20	Date	07/05/20


Drawing Number	HE551459-WSP-HGN-M2E-DR-CH-2434	Revision	0
		PW Stage Code	0



- NOTES:**
1. All dimensions and chainages are in metres unless stated otherwise.
 2. Do not scale off this drawing.
 3. These plans are to be used as a location reference for each highway centreline which is then shown in section on the Engineering Section Drawings (Application Document Reference: TR010041/APP/2.7).
 4. All structure positions are indicative.
 5. Plans to be read in conjunction with Schedule 1 (Authorised Development) of the Development Consent Order (Application Document Reference: TR010041/APP/3.1).
 6. Details of external appearance, means of vehicular and pedestrian access and car parking are subject to detailed design work, but will be within the extents of the Order Limits.

KEY:

- PROPOSED DESIGN (SHOWN FOR ILLUSTRATIVE PURPOSES)
- ORDER LIMITS
- ▨ AREAS NOT INCLUDED WITHIN ORDER LIMITS



Rev.	Date	Description	By	Eng' Chk	Disc' Chk	App'd
0	07/05/20	DCO SUBMISSION	RP	MM	TK	DM

Submittal Status: DCO SUBMISSION A3

Reference Number: TR010041/APP/2.4



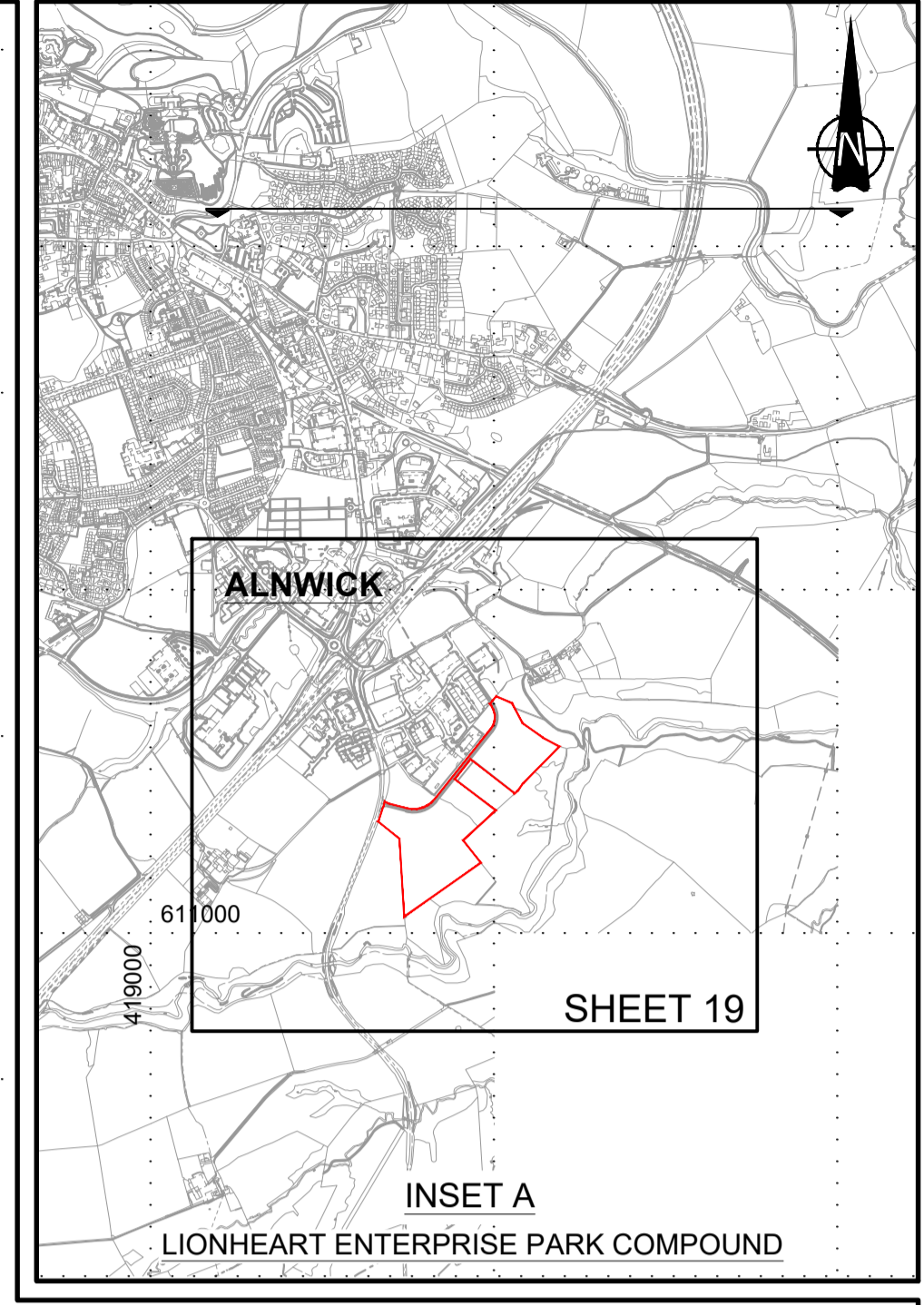
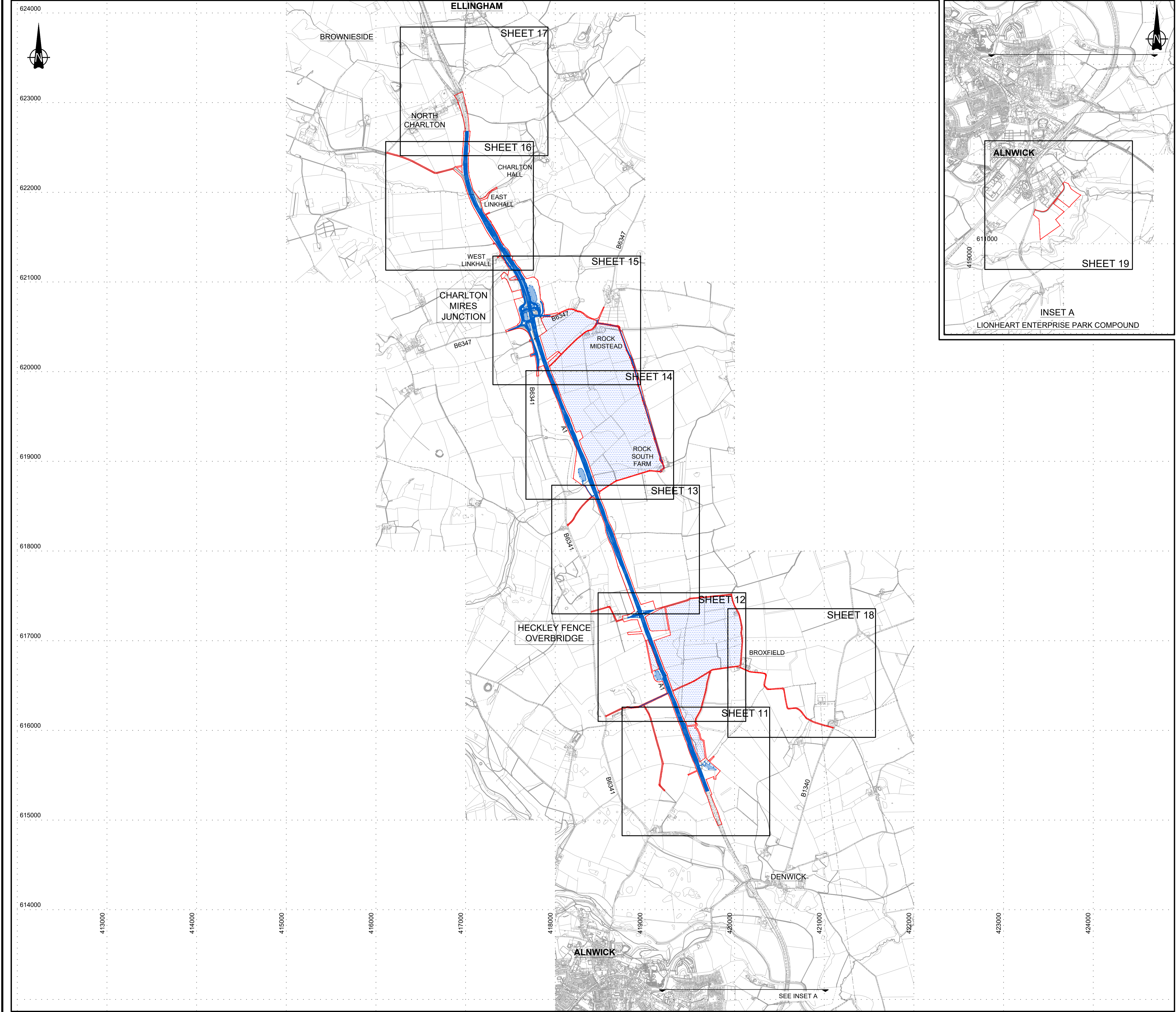
Project Title: A1 in Northumberland: Morpeth to Ellingham Part A

Drawing Title: GENERAL ARRANGEMENT PLANS REGULATION 5(4) KEY PLAN SHEET 2 OF 3

Scale	Drawn	Eng. Check	Approved	Authorised
1:20000	RP	MM	TK	DM

Original Size	Date	Date	Date	Date
A1	07/05/20	07/05/20	07/05/20	07/05/20

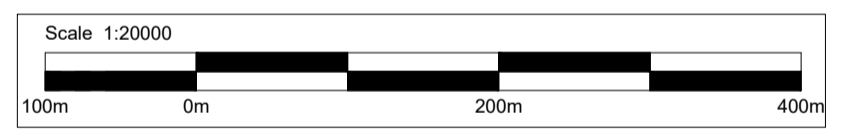
Drawing Number: HE551459-WSP-HGN-M2F-DR-CH-1330
Revision: 0
PW Stage Code: 0



- NOTES:**
- All dimensions and chainages are in metres unless stated otherwise.
 - Do not scale off this drawing.
 - These plans are to be used as a location reference for each highway centreline which is then shown in section on the Engineering Section Drawings (Application Document Reference: TR010041/APP/2.7).
 - All structure positions are indicative.
 - Plans to be read in conjunction with Schedule 1 (Authorised Development) of the Development Consent Order (Application Document Reference: TR010041/APP/3.1). Details of external appearance, means of vehicular and pedestrian access and car parking are subject to detailed design work, but will be within the extents of the Order Limits.

KEY:

- PROPOSED DESIGN (SHOWN FOR ILLUSTRATIVE PURPOSES)
- ORDER LIMITS
- AREAS NOT INCLUDED WITHIN ORDER LIMITS



Rev.	Date	Description	By	Eng' Chk	Disc' Chk	App'd	Status
0	07/05/20	DCO SUBMISSION					A3

DCO SUBMISSION

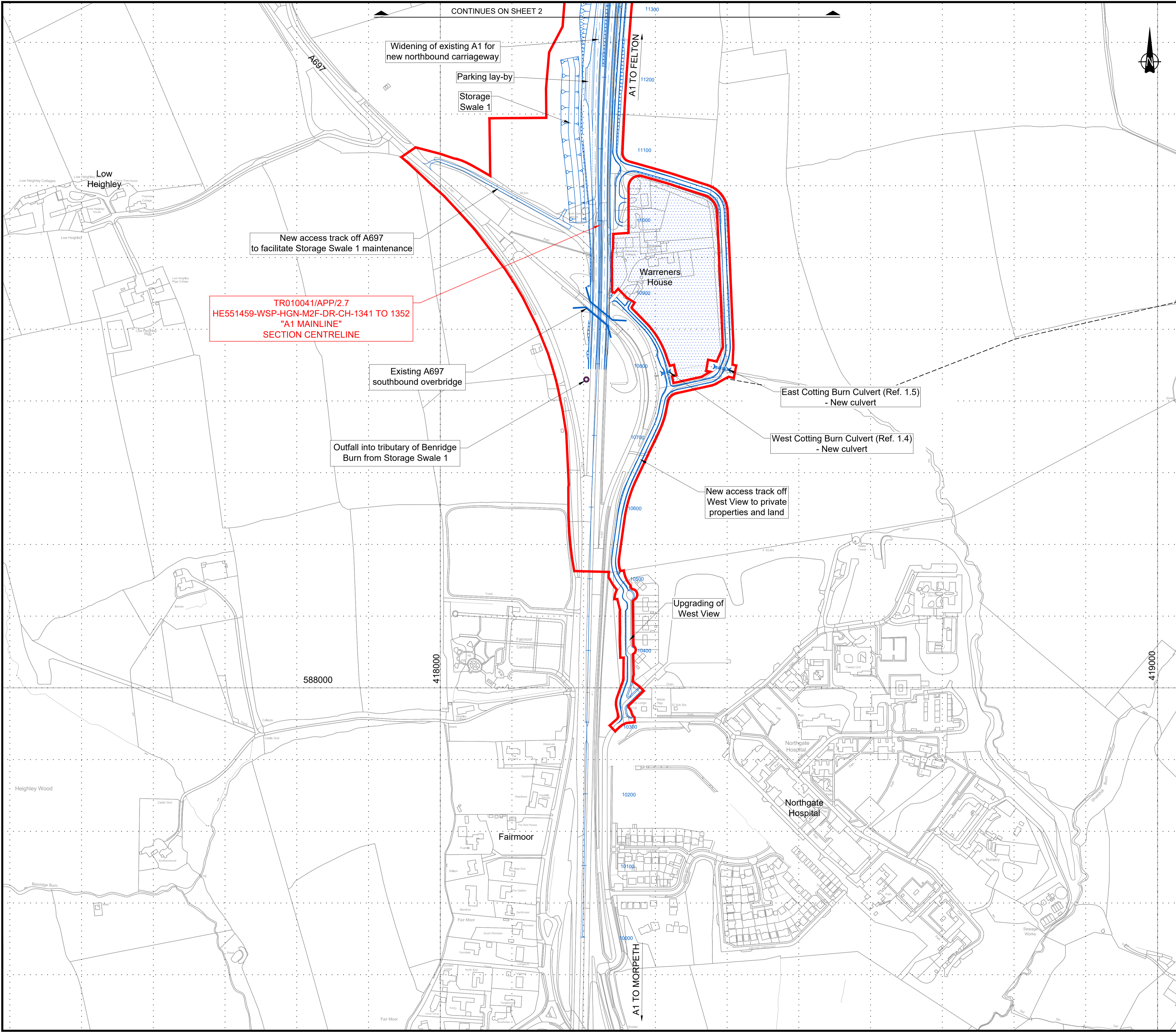
Client:

Project Title: A1 in Northumberland: Morpeth to Ellingham Part B

Drawing Title: GENERAL ARRANGEMENT PLANS REGULATION 5(4) KEY PLAN SHEET 3 OF 3

Scale	Drawn	Eng. Check	Approved	Authorised
1:20000	RP	TO	TK	DM
Original Size	Date	Date	Date	Date
A1	07/05/20	07/05/20	07/05/20	07/05/20






Drawing Number: HE551459-WSP-GEN-A2E-DR-CH-02400	Revision: 0
	PW Stage Code: 0

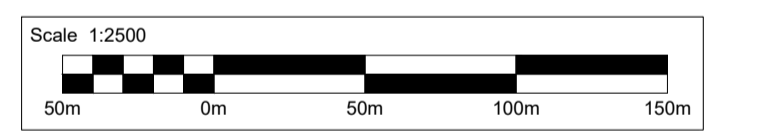


NOTES:

1. All dimensions and chainages are in metres unless stated otherwise.
2. These plans are to be used as a location reference for each highway centreline which is then shown in section on the Engineering Section Drawings (Application Document Reference: TR010041/APP/2.7).
3. All structure positions are indicative.
4. Plans to be read in conjunction with Schedule 1 (Authorised Development) of the Development Consent Order (Application Document Reference: TR010041/APP/3.1).
5. Details of external appearance, means of vehicular and pedestrian access and car parking are subject to detailed design work, but will be within the extents of the Order Limits.

KEY:

-  PROPOSED DESIGN (SHOWN FOR ILLUSTRATIVE PURPOSES ONLY)
-  ORDER LIMITS
-  AREA NOT INCLUDED WITHIN ORDER LIMITS
-  EXISTING PUBLIC RIGHT OF WAY
-  PROPOSED DRAINAGE OUTFALL



0	07/05/20	DCO SUBMISSION		RP	MM	TK	DM
Rev.	Date	Description	By	Eng' Chk	Disc' Chk	App'd	Status
DCO SUBMISSION							A3

PINS Reference Number
TR010041/APP/2.4

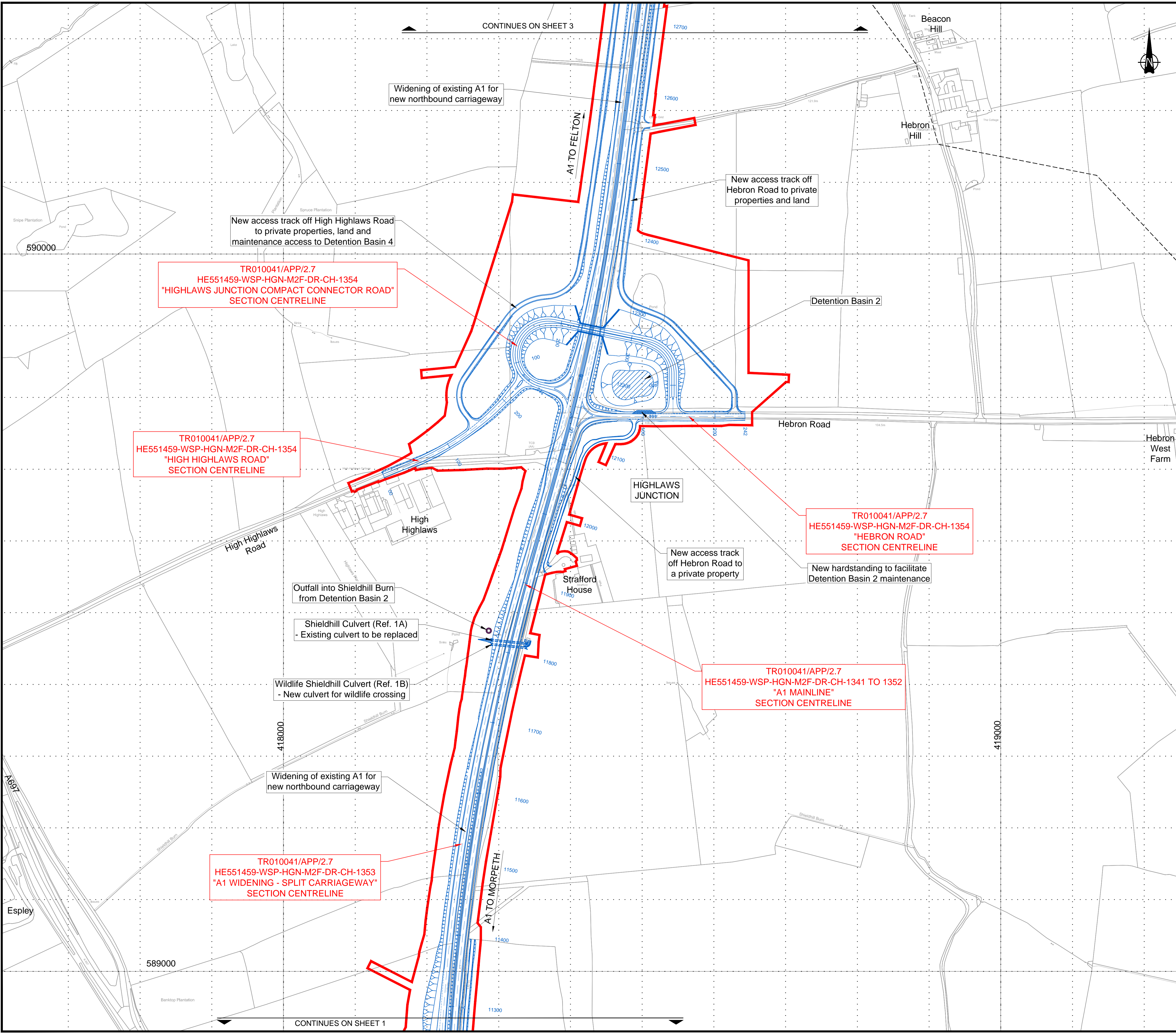


Project Title
A1 in Northumberland: Morpeth to Ellingham Part A

Drawing Title
GENERAL ARRANGEMENT PLANS REGULATION 5(2)(o) SHEET 01 OF 19

Scale	1:2500	Drawn	RP	Eng. Check	MM	Approved	TK	Authorised	DM
Original Size	A1	Date	07/05/20	Date	07/05/20	Date	07/05/20	Date	07/05/20

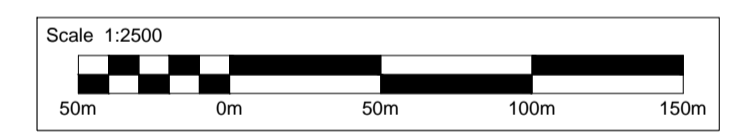
Drawing Number	HE551459-WSP-HGN-M2F-DR-CH-1331	Revision	0
PW Stage Code			0



- NOTES:**
- All dimensions and chainages are in metres unless stated otherwise.
 - These plans are to be used as a location reference for each highway centreline which is then shown in section on the Engineering Section Drawings (Application Document Reference: TR010041/APP/2.7).
 - All structure positions are indicative.
 - Plans to be read in conjunction with Schedule 1 (Authorised Development) of the Development Consent Order (Application Document Reference: TR010041/APP/3.1).
 - Details of external appearance, means of vehicular and pedestrian access and car parking are subject to detailed design work, but will be within the extents of the Order Limits.

KEY:

- PROPOSED DESIGN (SHOWN FOR ILLUSTRATIVE PURPOSES ONLY)
- ORDER LIMITS
- AREA NOT INCLUDED WITHIN ORDER LIMITS
- EXISTING PUBLIC RIGHT OF WAY
- PROPOSED DRAINAGE OUTFALL



0	07/05/20	DCO SUBMISSION	RP	MM	TK	DM
Rev.	Date	Description	By	Eng' Chk	Disc' Chk	App'd
Subsidiary						Status
DCO SUBMISSION						A3

PINS Reference Number
TR010041/APP/2.4

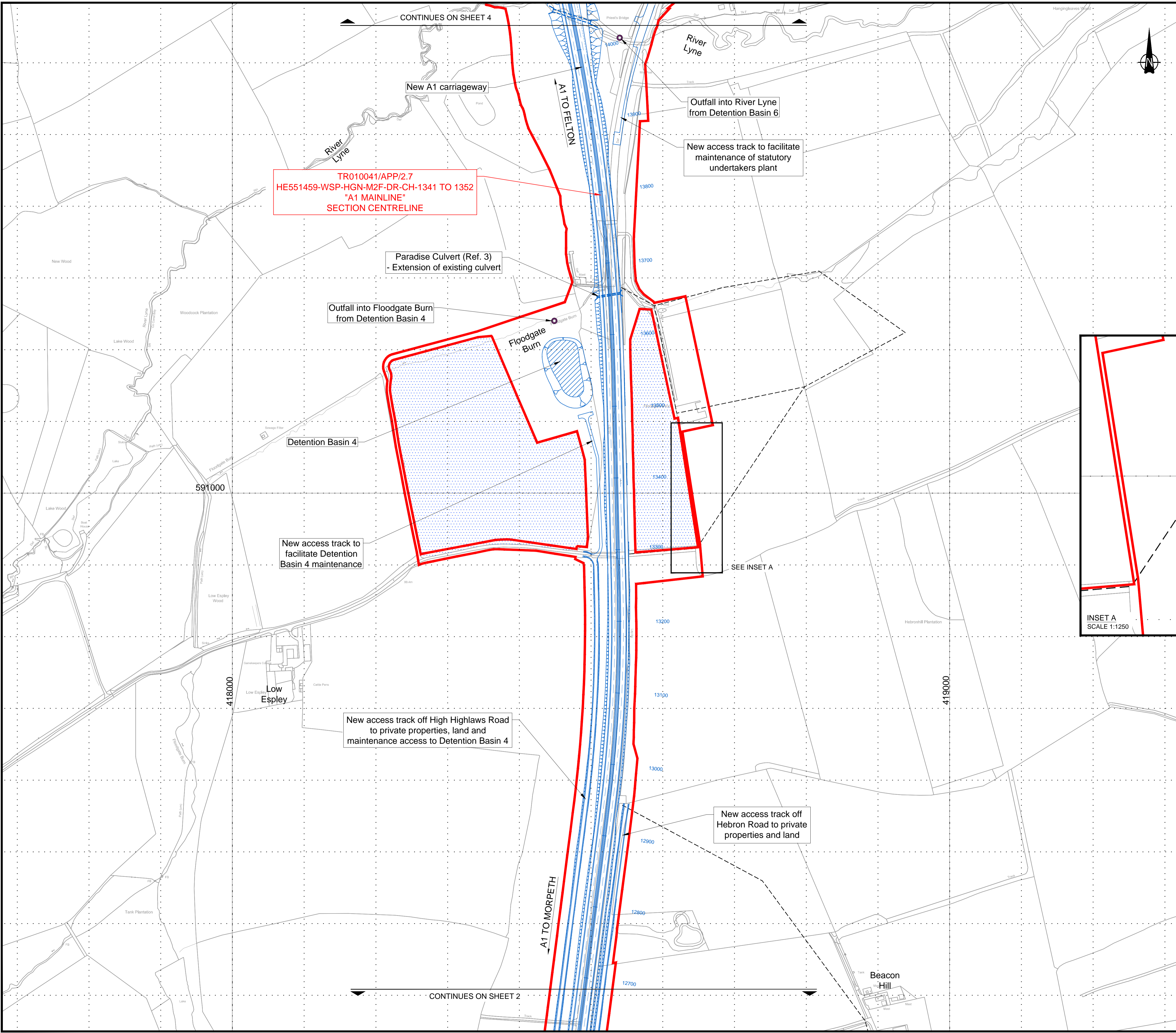


Project Title
A1 in Northumberland: Morpeth to Ellingham Part A

Drawing Title
GENERAL ARRANGEMENT PLANS REGULATION 5(2)(o) SHEET 02 OF 19

Scale	Drawn	Eng. Check	Approved	Authorised
1:2500	RP	MM	TK	DM
Original Size	Date	Date	Date	Date
A1	07/05/20	07/05/20	07/05/20	07/05/20

Drawing Number	Revision
HE551459-WSP-HGN-M2F-DR-CH-1332	0
PW Stage Code	0



TR010041/APP/2.7
HE551459-WSP-HGN-M2F-DR-CH-1341 TO 1352
"A1 MAINLINE"
SECTION CENTRELINE

Paradise Culvert (Ref. 3)
- Extension of existing culvert

Outfall into Floodgate Burn
from Detention Basin 4

Detention Basin 4

New access track to
facilitate Detention
Basin 4 maintenance

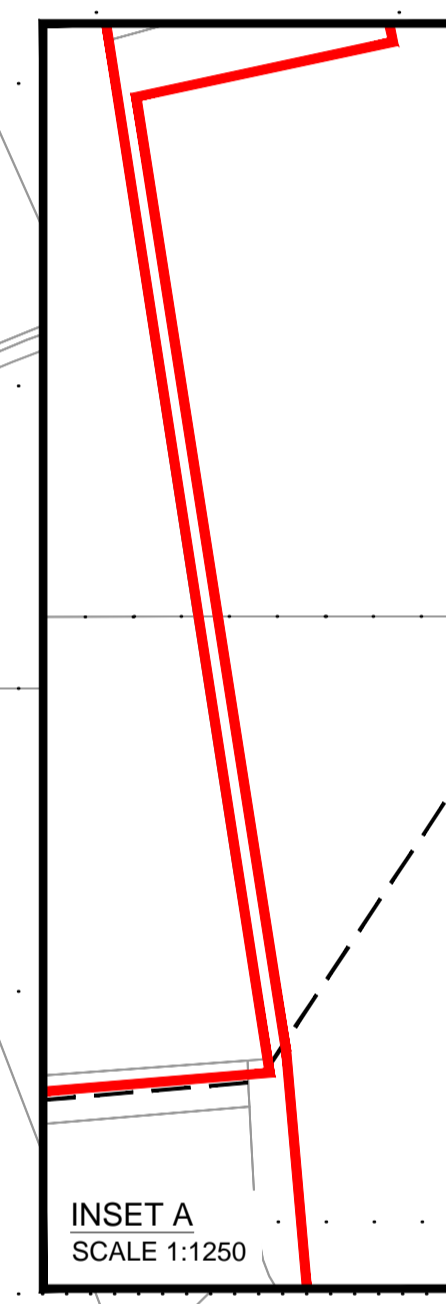
New access track off High Highlows Road
to private properties, land and
maintenance access to Detention Basin 4

Outfall into River Lyne
from Detention Basin 6

New access track to facilitate
maintenance of statutory
undertakers plant

SEE INSET A

New access track off
Hebron Road to private
properties and land



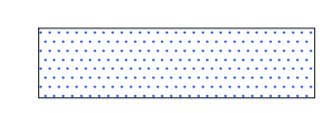
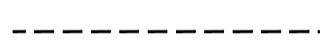



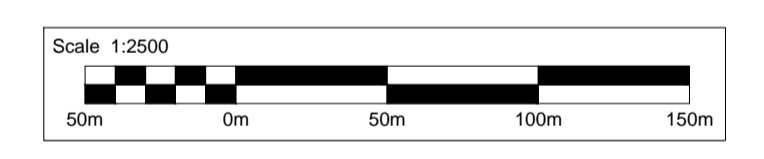
INSET A
SCALE 1:1250

NOTES:

- All dimensions and chainages are in metres unless stated otherwise.
- These plans are to be used as a location reference for each highway centreline which is then shown in section on the Engineering Section Drawings (Application Document Reference: TR010041/APP/2.7).
- All structure positions are indicative.
- Plans to be read in conjunction with Schedule 1 (Authorised Development) of the Development Consent Order (Application Document Reference: TR010041/APP/3.1).
- Details of external appearance, means of vehicular and pedestrian access and car parking are subject to detailed design work, but will be within the extents of the Order Limits.

KEY:

-  PROPOSED DESIGN
(SHOWN FOR ILLUSTRATIVE PURPOSES ONLY)
-  ORDER LIMITS
-  AREA NOT INCLUDED WITHIN ORDER LIMITS
-  EXISTING PUBLIC RIGHT OF WAY
-  PROPOSED DRAINAGE OUTFALL



Rev.	Date	Description	By	Eng' Chk	Disc' Chk	App'd
0	07/05/20	DCO SUBMISSION	RP	MM	TK	DM

Sustainability: DCO SUBMISSION Status: A3

PINS Reference Number: TR010041/APP/2.4



Project Title: A1 in Northumberland: Morpeth to Ellingham Part A

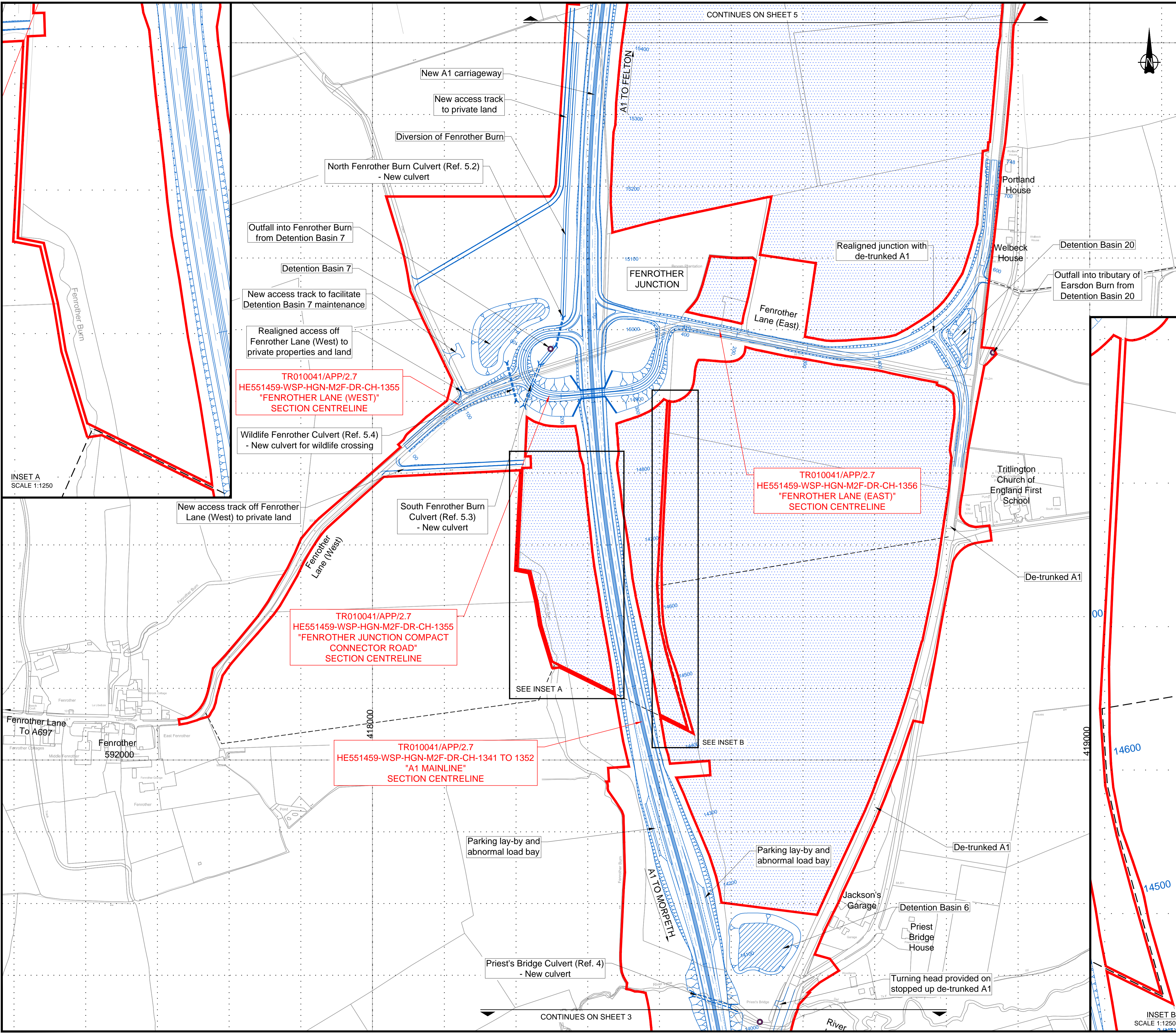
Drawing Title: GENERAL ARRANGEMENT PLANS
REGULATION 5(2)(o)
SHEET 03 OF 19

Scale	Drawn	Eng. Check	Approved	Authorised
1:2500	RP	MM	TK	DM
Original Size	Date	Date	Date	Date
A1	07/05/20	07/05/20	07/05/20	07/05/20

Drawing Number: HE551459-WSP-HGN-M2F-DR-CH-1333
Revision: 0
PW Stage Code: 0

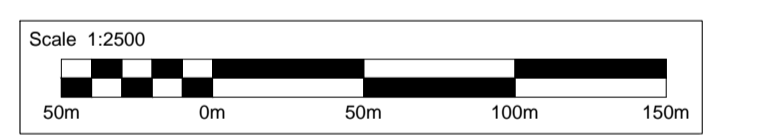
CONTINUES ON SHEET 4

CONTINUES ON SHEET 2



- NOTES:**
- All dimensions and chainages are in metres unless stated otherwise.
 - These plans are to be used as a location reference for each highway centreline which is then shown in section on the Engineering Section Drawings (Application Document Reference: TR010041/APP/2.7).
 - All structure positions are indicative.
 - Plans to be read in conjunction with Schedule 1 (Authorised Development) of the Development Consent Order (Application Document Reference: TR010041/APP/3.1).
 - Details of external appearance, means of vehicular and pedestrian access and car parking are subject to detailed design work, but will be within the extents of the Order Limits.

- KEY:**
- PROPOSED DESIGN (SHOWN FOR ILLUSTRATIVE PURPOSES ONLY)
 - ORDER LIMITS
 - AREA NOT INCLUDED WITHIN ORDER LIMITS
 - EXISTING PUBLIC RIGHT OF WAY
 - PROPOSED DRAINAGE OUTFALL



INSET A
SCALE 1:1250

INSET B
SCALE 1:1250

0	07/05/20	DCO SUBMISSION	RP	MM	TK	DM
Rev.	Date	Description	By	Eng' Chk	Disc' Chk	App'd
Sustainability						Status
DCO SUBMISSION						A3

PINS Reference Number
TR010041/APP/2.4

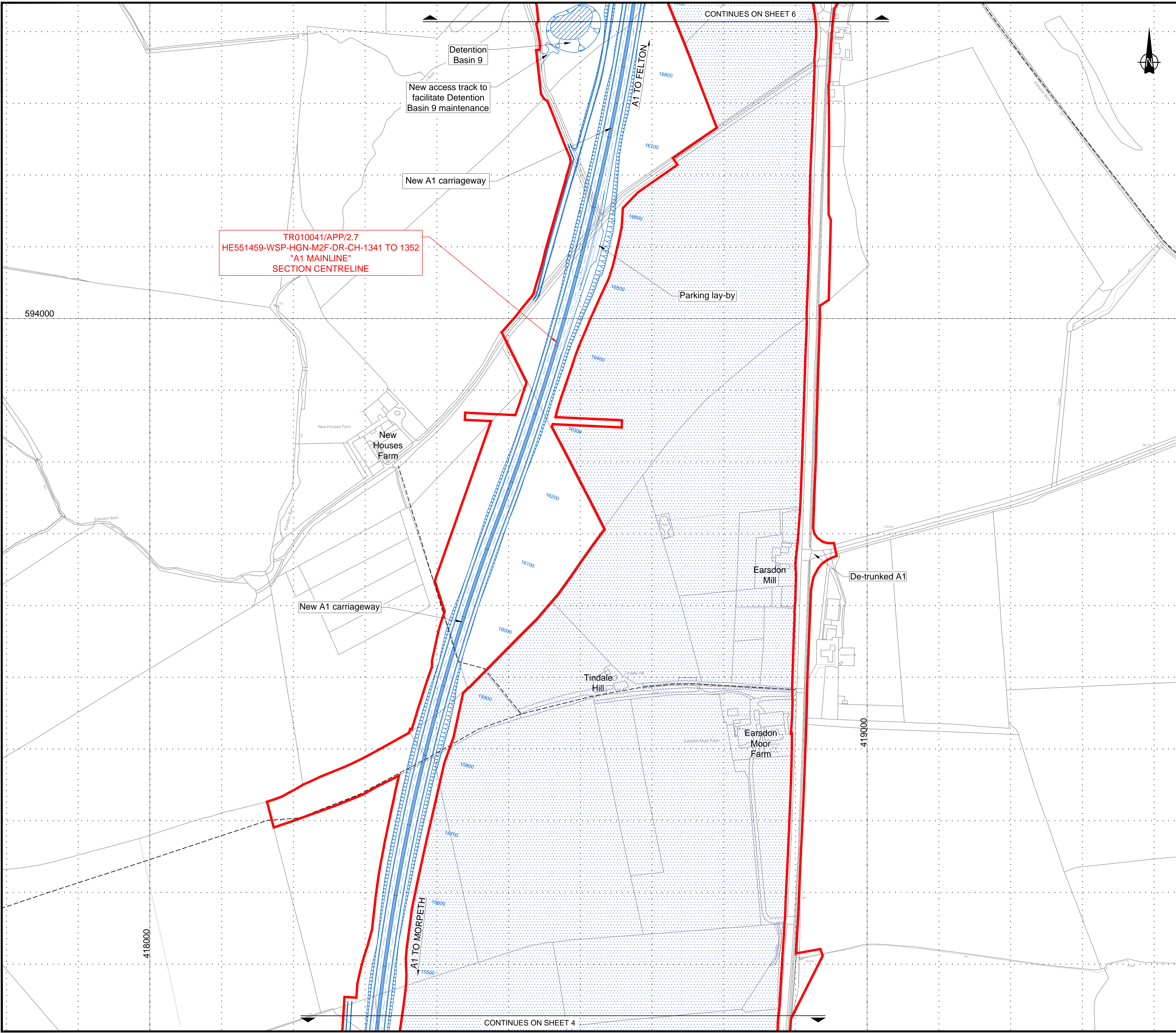


Project Title
A1 in Northumberland: Morpeth to Ellingham Part A

Drawing Title
**GENERAL ARRANGEMENT PLANS
REGULATION 5(2)(o)
SHEET 04 OF 19**

Scale	1:2500	Drawn	RP	Eng. Check	MM	Approved	TK	Authorised	DM
Original Size	A1	Date	07/05/20	Date	07/05/20	Date	07/05/20	Date	07/05/20

Drawing Number	HE551459-WSP-HGN-M2F-DR-CH-1334	Revision	0
PW Stage Code			0



TR010041/APP/2.7
HE551459-WSP-HGN-M2F-DR-CH-1341 TO 1352
"A1 MAINLINE"
SECTION CENTRELINE

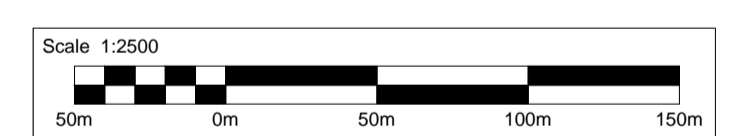
CONTINUES ON SHEET 6

CONTINUES ON SHEET 4

- NOTES:**
- All dimensions and chainages are in metres unless stated otherwise.
 - These plans are to be used as a location reference for each highway centreline which is then shown in section on the Engineering Section Drawings (Application Document Reference: TR010041/APP/2.7).
 - All structure positions are indicative.
 - Plans to be read in conjunction with Schedule 1 (Authorised Development) of the Development Consent Order (Application Document Reference: TR010041/APP/3.1).
 - Details of external appearance, means of vehicular and pedestrian access and car parking are subject to detailed design work, but will be within the extents of the Order Limits.

KEY:

- PROPOSED DESIGN (SHOWN FOR ILLUSTRATIVE PURPOSES ONLY)
- ORDER LIMITS
- AREA NOT INCLUDED WITHIN ORDER LIMITS
- EXISTING PUBLIC RIGHT OF WAY
- PROPOSED DRAINAGE OUTFALL



Rev.	Date	Description	By	Eng' Chk	Disc' Chk	App'd
0	07/05/20	DCO SUBMISSION		RP	MM	TK DM

Sustainability	DCO SUBMISSION	Status	A3
----------------	----------------	--------	----

PINS Reference Number
TR010041/APP/2.4

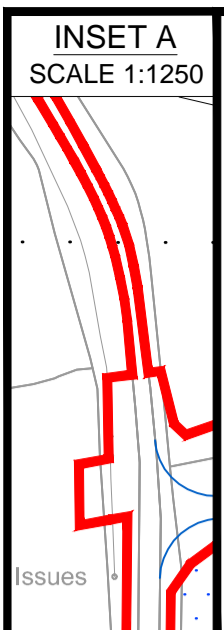
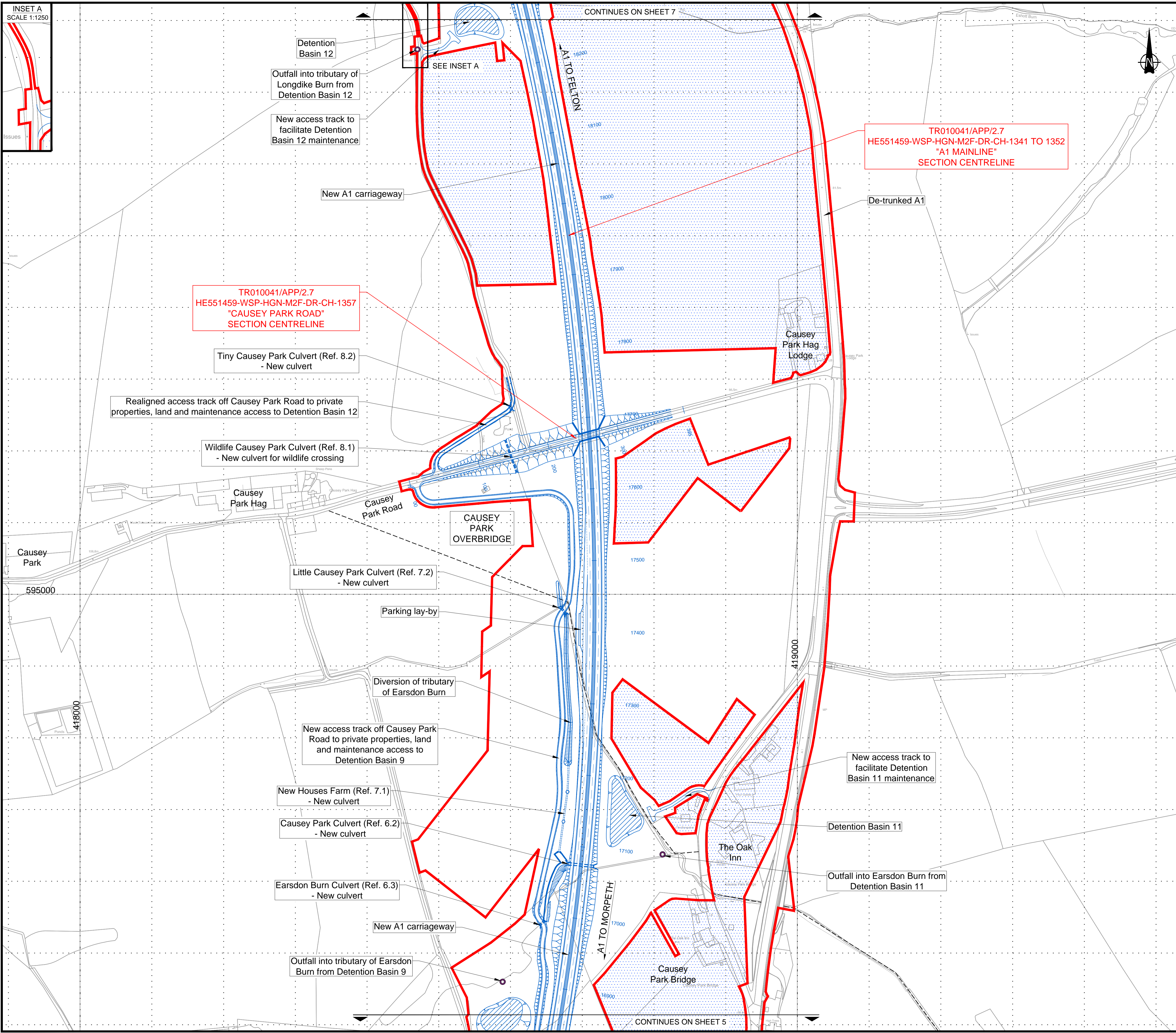


Project Title
A1 in Northumberland: Morpeth to Ellingham Part A

Drawing Title
GENERAL ARRANGEMENT PLANS REGULATION 5(2)(o) SHEET 05 OF 19

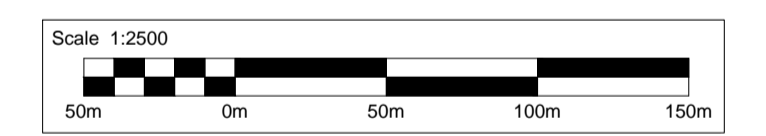
Scale	Drawn	Eng. Check	Approved	Authorised
1:2500	RP	MM	TK	DM
Original Size	Date	Date	Date	Date
A1	07/05/20	07/05/20	07/05/20	07/05/20

Drawing Number	Revision
HE551459-WSP-HGN-M2F-DR-CH-1335	0
PW Stage Code	0



- NOTES:**
- All dimensions and chainages are in metres unless stated otherwise.
 - These plans are to be used as a location reference for each highway centreline which is then shown in section on the Engineering Section Drawings (Application Document Reference: TR010041/APP/2.7).
 - All structure positions are indicative.
 - Plans to be read in conjunction with Schedule 1 (Authorised Development) of the Development Consent Order (Application Document Reference: TR010041/APP/3.1).
 - Details of external appearance, means of vehicular and pedestrian access and car parking are subject to detailed design work, but will be within the extents of the Order Limits.

- KEY:**
- PROPOSED DESIGN (SHOWN FOR ILLUSTRATIVE PURPOSES ONLY)
 - ORDER LIMITS
 - AREA NOT INCLUDED WITHIN ORDER LIMITS
 - EXISTING PUBLIC RIGHT OF WAY
 - PROPOSED DRAINAGE OUTFALL



Rev.	Date	Description	By	Eng' Chk	Disc' Chk	App'd	Status
0	07/05/20	DCO SUBMISSION		RP	MM	TK	DM

DCO SUBMISSION A3

PINS Reference Number: **TR010041/APP/2.4**



Project Title: **A1 in Northumberland: Morpeth to Ellingham Part A**

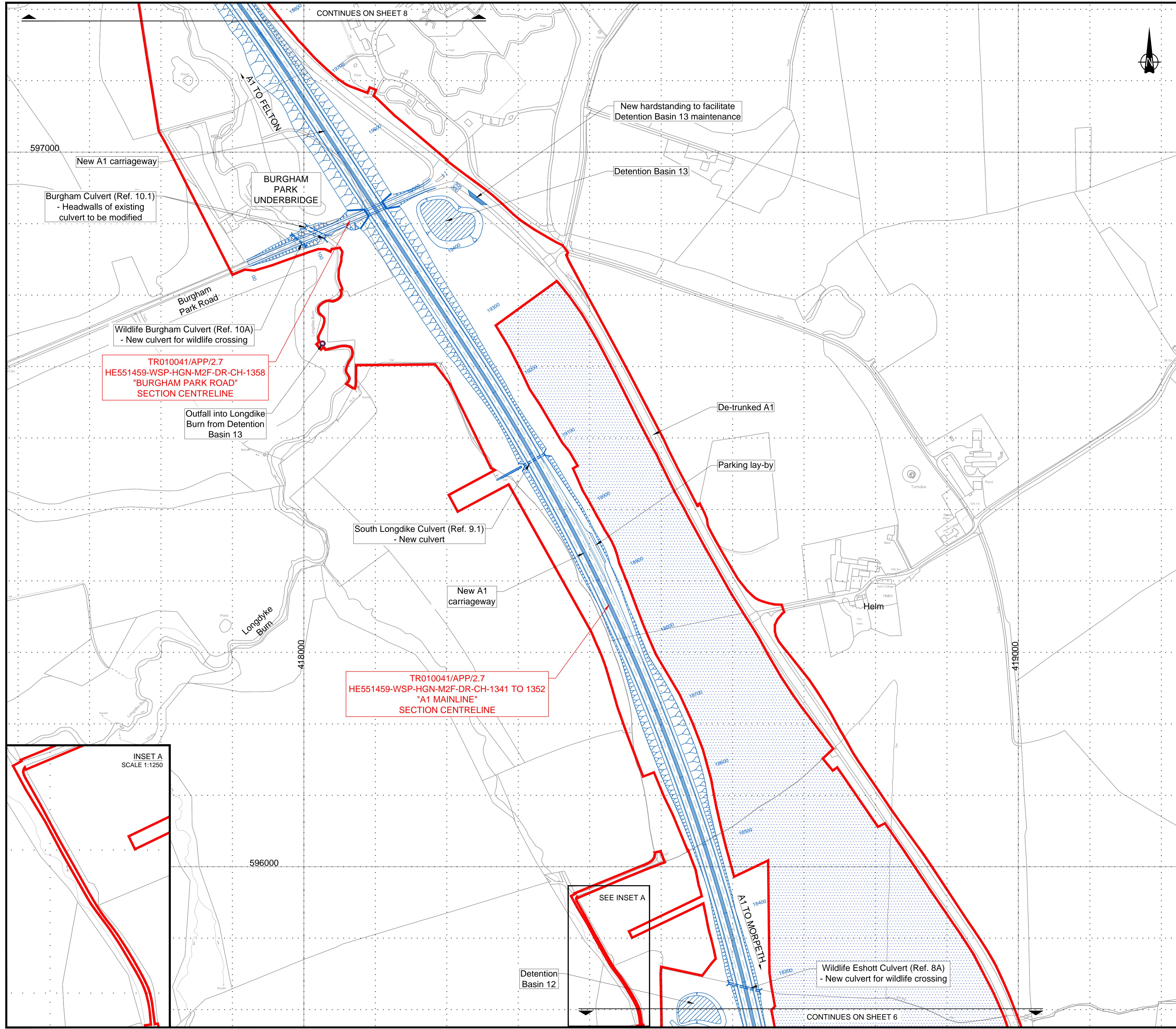
Drawing Title: **GENERAL ARRANGEMENT PLANS REGULATION 5(2)(o) SHEET 06 OF 19**

Scale	Drawn	Eng. Check	Approved	Authorised
1:2500	RP	MM	TK	DM

Original Size	Date	Date	Date	Date
A1	07/05/20	07/05/20	07/05/20	07/05/20

Drawing Number: **HE551459-WSP-HGN-M2F-DR-CH-1336** Revision: 0

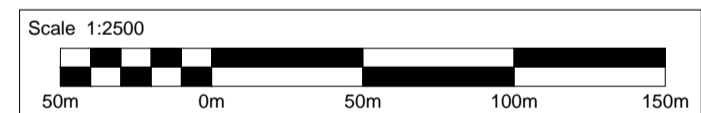
PW Stage Code: 0



- NOTES:**
- All dimensions and chainages are in metres unless stated otherwise.
 - These plans are to be used as a location reference for each highway centreline which is then shown in section on the Engineering Section Drawings (Application Document Reference: TR010041/APP/2.7).
 - All structure positions are indicative.
 - Plans to be read in conjunction with Schedule 1 (Authorised Development) of the Development Consent Order (Application Document Reference: TR010041/APP/3.1).
 - Details of external appearance, means of vehicular and pedestrian access and car parking are subject to detailed design work, but will be within the extents of the Order Limits.

KEY:

- PROPOSED DESIGN (SHOWN FOR ILLUSTRATIVE PURPOSES ONLY)
- ORDER LIMITS
- AREA NOT INCLUDED WITHIN ORDER LIMITS
- EXISTING PUBLIC RIGHT OF WAY
- PROPOSED DRAINAGE OUTFALL



0	07/05/20	DCO SUBMISSION	RP	MM	TK	DM
Rev.	Date	Description	By	Eng' Chk	Disc' Chk	App'd
Submittal						Status
DCO SUBMISSION						A3

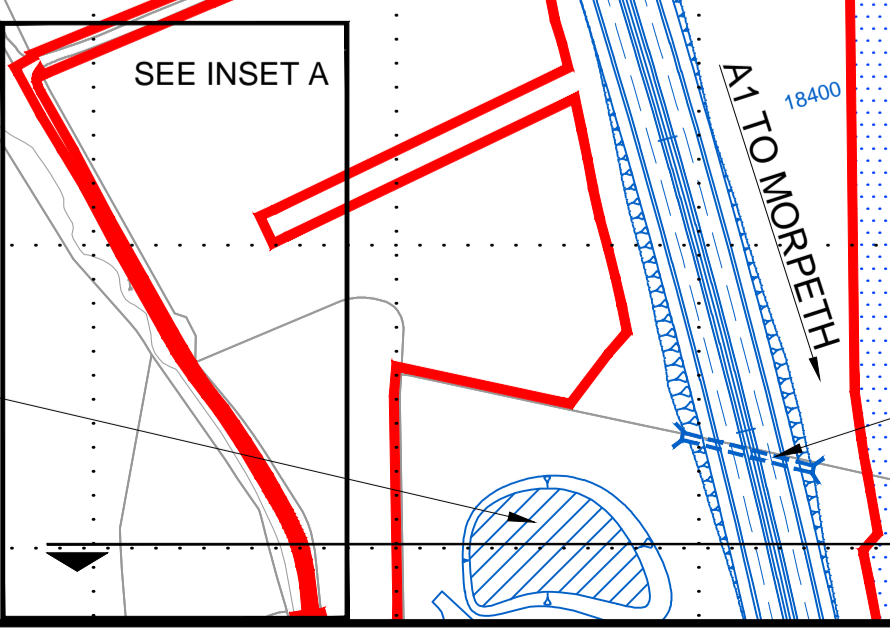
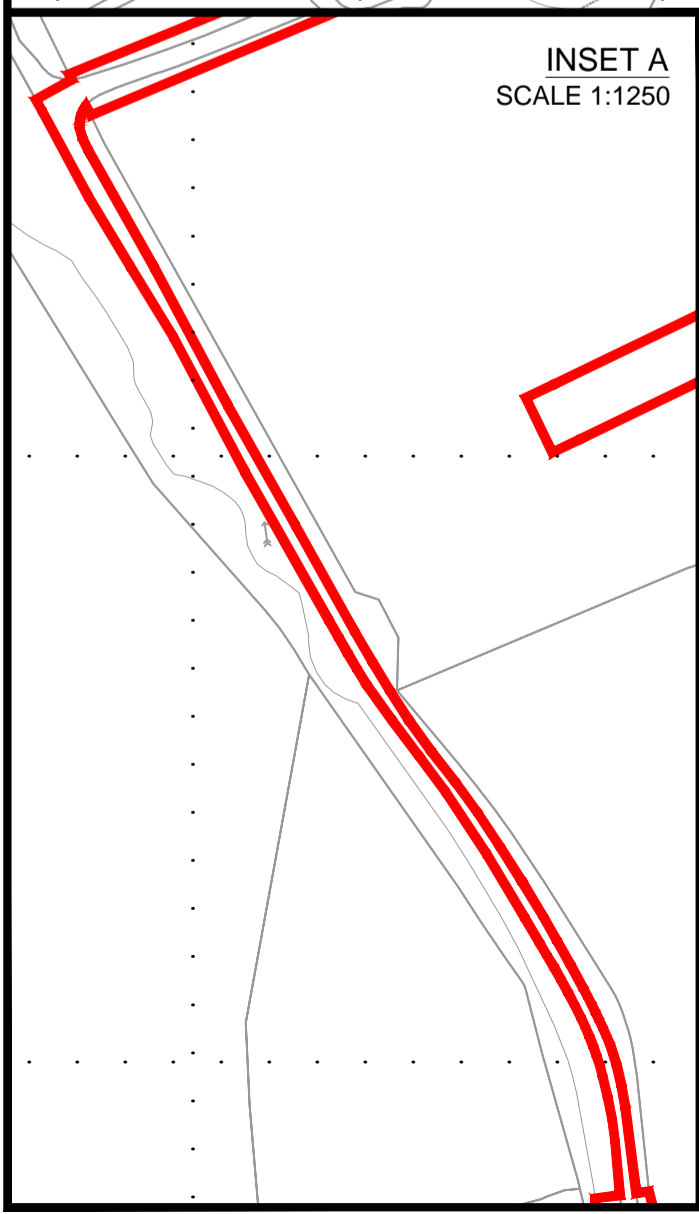
PINS Reference Number
TR010041/APP/2.4

Client

Project Title
A1 in Northumberland: Morpeth to Ellingham Part A

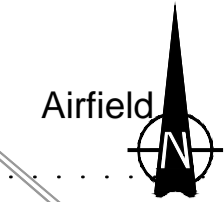
Drawing Title
GENERAL ARRANGEMENT PLANS REGULATION 5(2)(o) SHEET 07 OF 19

Scale	1:2500	Drawn	RP	Eng. Check	MM	Approved	TK	Authorised	DM	
Original Size	A1	Date	07/05/20	Date	07/05/20	Date	07/05/20	Date	07/05/20	
Drawing Number	HE551459-WSP-HGN-M2F-DR-CH-1337								Revision	0
									PW Stage Code	0



CONTINUES ON SHEET 8




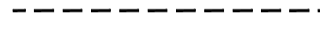

CONTINUES ON SHEET 6

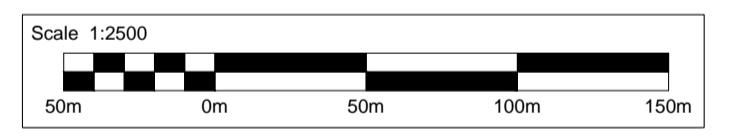


NOTES:

1. All dimensions and chainages are in metres unless stated otherwise.
2. These plans are to be used as a location reference for each highway centreline which is then shown in section on the Engineering Section Drawings (Application Document Reference: TR010041/APP/2.7).
3. All structure positions are indicative.
4. Plans to be read in conjunction with Schedule 1 (Authorised Development) of the Development Consent Order (Application Document Reference: TR010041/APP/3.1).
5. Details of external appearance, means of vehicular and pedestrian access and car parking are subject to detailed design work, but will be within the extents of the Order Limits.

KEY:

-  PROPOSED DESIGN (SHOWN FOR ILLUSTRATIVE PURPOSES ONLY)
-  ORDER LIMITS
-  AREA NOT INCLUDED WITHIN ORDER LIMITS
-  EXISTING PUBLIC RIGHT OF WAY
-  PROPOSED DRAINAGE OUTFALL



Rev.	Date	Description	By	Eng' Chk	Disc' Chk	App'd
0	07/05/20	DCO SUBMISSION		RP	MM	TK DM

Sustainability	DCO SUBMISSION	Status	A3
----------------	----------------	--------	----

PIINS Reference Number
TR010041/APP/2.4

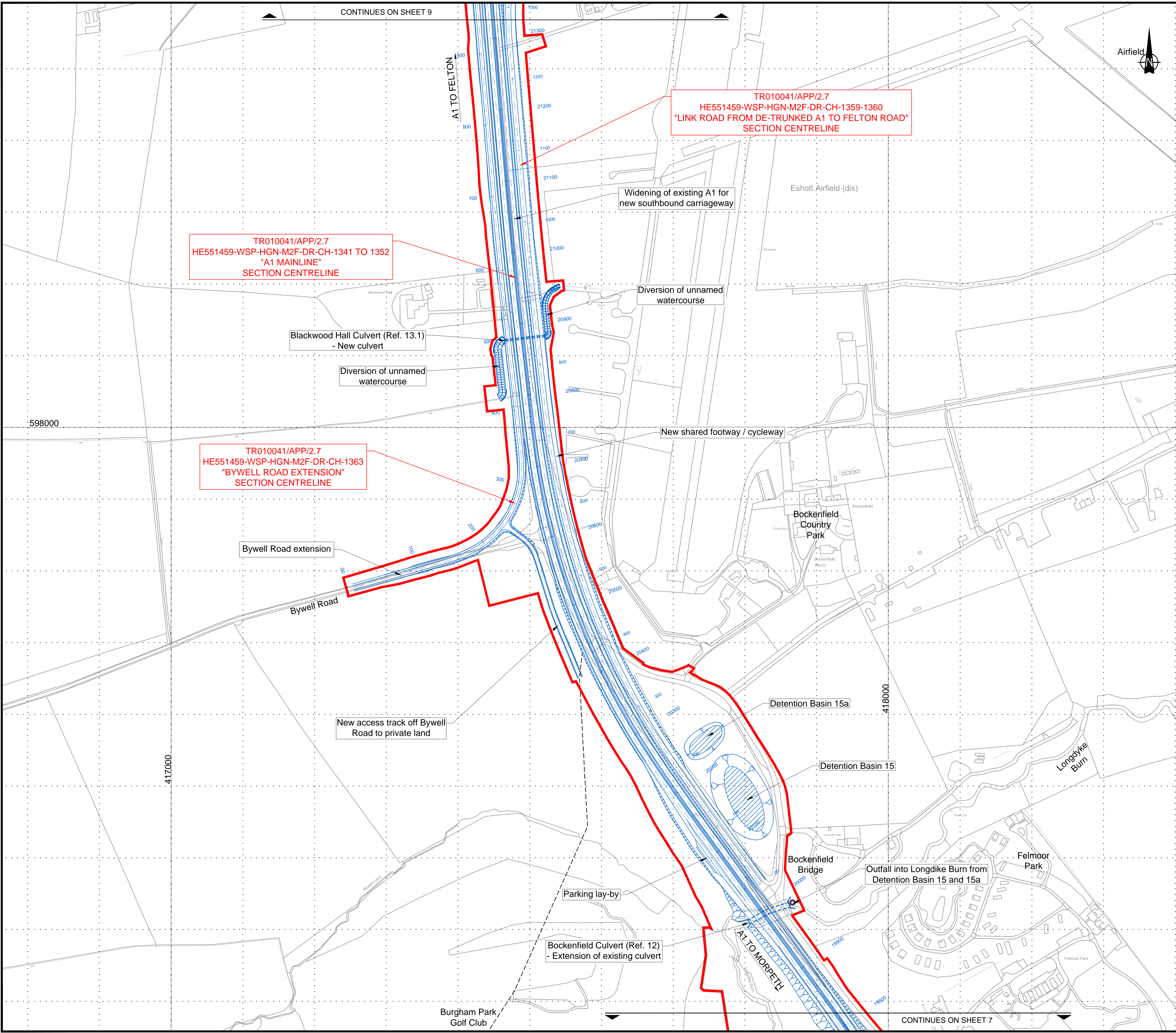


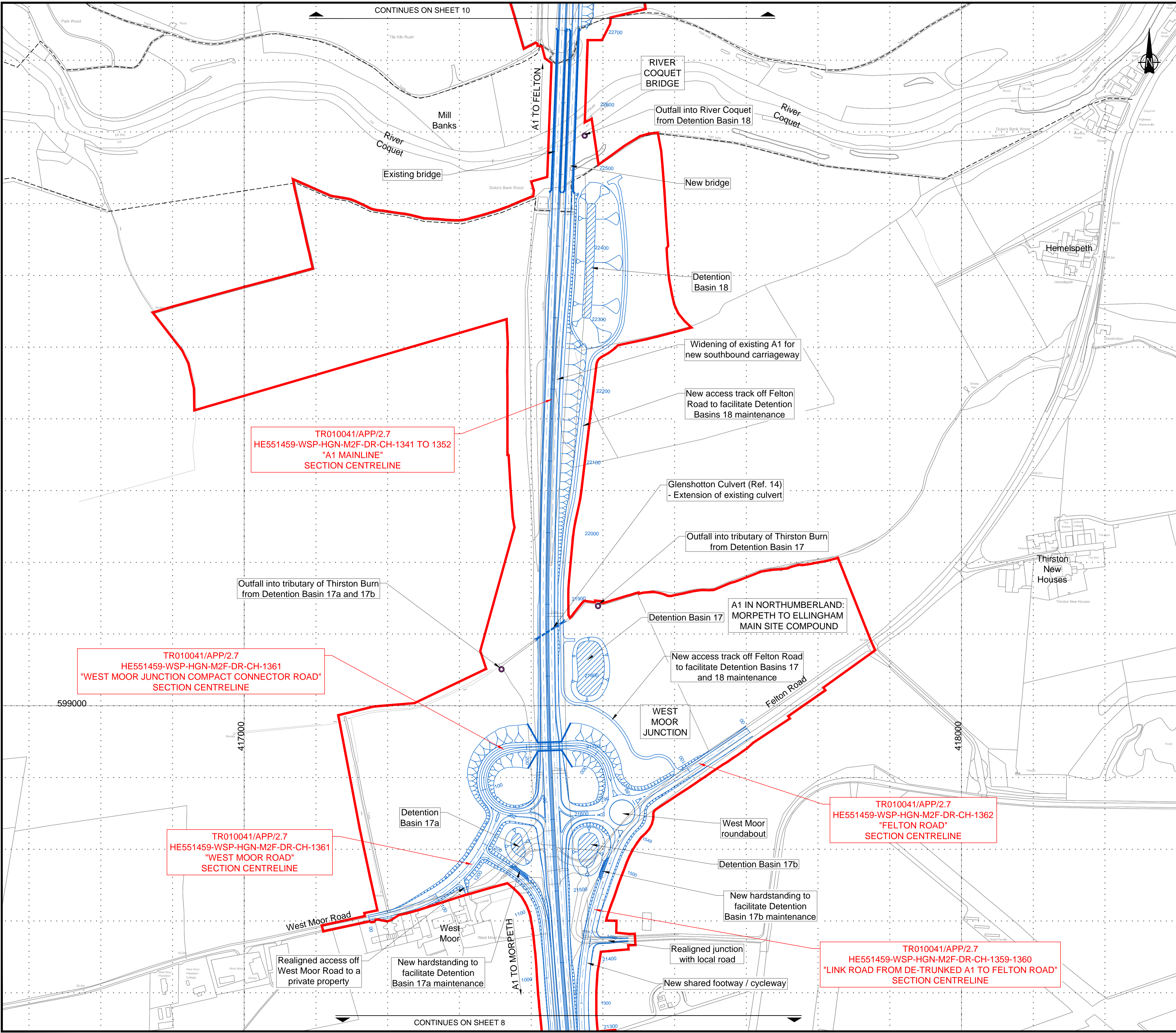
Project Title
A1 in Northumberland: Morpeth to Ellingham Part A

Drawing Title
**GENERAL ARRANGEMENT PLANS
REGULATION 5(2)(o)
SHEET 08 OF 19**

Scale	Drawn	Eng. Check	Approved	Authorised
1:2500	RP	MM	TK	DM
Original Size	Date	Date	Date	Date
A1	07/05/20	07/05/20	07/05/20	07/05/20

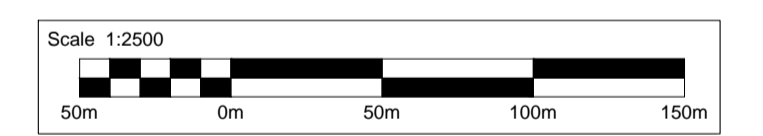
Drawing Number	Revision
HE551459-WSP-HGN-M2F-DR-CH-1338	0
	PW Stage Code
	0





- NOTES:**
- All dimensions and chainages are in metres unless stated otherwise.
 - These plans are to be used as a location reference for each highway centreline which is then shown in section on the Engineering Section Drawings (Application Document Reference: TR010041/APP/2.7).
 - All structure positions are indicative.
 - Plans to be read in conjunction with Schedule 1 (Authorised Development) of the Development Consent Order (Application Document Reference: TR010041/APP/3.1).
 - Details of external appearance, means of vehicular and pedestrian access and car parking are subject to detailed design work, but will be within the extents of the Order Limits.

- KEY:**
- PROPOSED DESIGN (SHOWN FOR ILLUSTRATIVE PURPOSES ONLY)
 - ORDER LIMITS
 - AREA NOT INCLUDED WITHIN ORDER LIMITS
 - EXISTING PUBLIC RIGHT OF WAY
 - PROPOSED DRAINAGE OUTFALL



0	07/05/20	DCO SUBMISSION	RP	MM	TK	DM
Rev.	Date	Description	By	Eng' Chk	Disc' Chk	App'd
DCO SUBMISSION						A3

PINS Reference Number
TR010041/APP/2.4



Project Title
A1 in Northumberland: Morpeth to Ellingham Part A

Drawing Title
GENERAL ARRANGEMENT PLANS REGULATION 5(2)(o) SHEET 09 OF 19

Scale	1:2500	Drawn	RP	Eng. Check	MM	Approved	TK	Authorised	DM
Original Size	A1	Date	07/05/20	Date	07/05/20	Date	07/05/20	Date	07/05/20

Drawing Number	HE551459-WSP-HGN-M2F-DR-CH-1339	Revision	0
PW Stage Code			0

TR010041/APP/2.7
HE551459-WSP-HGN-M2F-DR-CH-1341 TO 1352
"A1 MAINLINE"
SECTION CENTRELINE

TR010041/APP/2.7
HE551459-WSP-HGN-M2F-DR-CH-1361
"WEST MOOR JUNCTION COMPACT CONNECTOR ROAD"
SECTION CENTRELINE

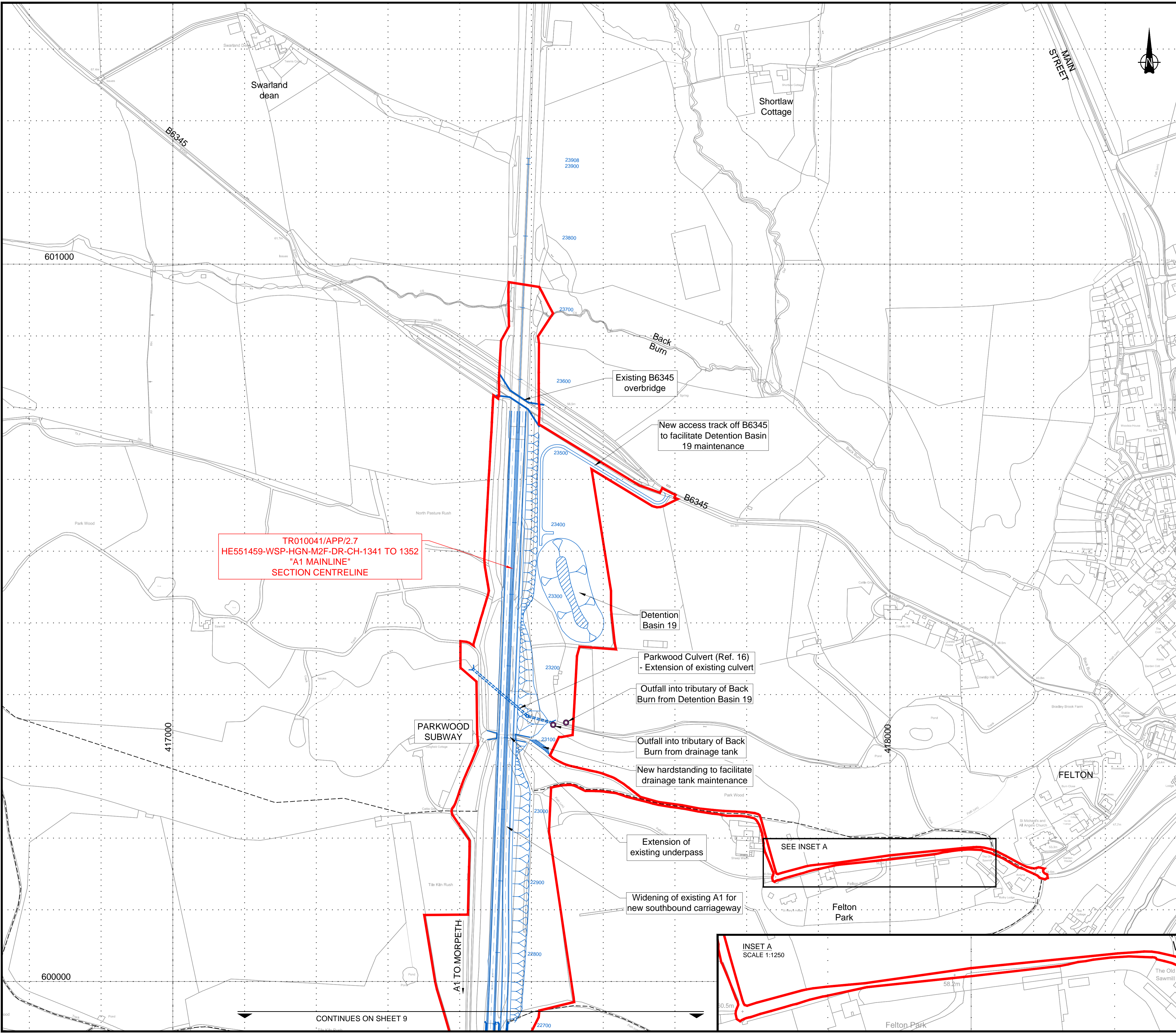
TR010041/APP/2.7
HE551459-WSP-HGN-M2F-DR-CH-1361
"WEST MOOR ROAD"
SECTION CENTRELINE

TR010041/APP/2.7
HE551459-WSP-HGN-M2F-DR-CH-1362
"FELTON ROAD"
SECTION CENTRELINE

TR010041/APP/2.7
HE551459-WSP-HGN-M2F-DR-CH-1359-1360
"LINK ROAD FROM DE-TRUNKED A1 TO FELTON ROAD"
SECTION CENTRELINE

CONTINUES ON SHEET 10

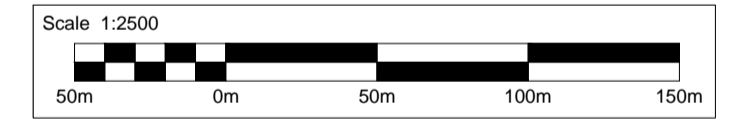
CONTINUES ON SHEET 8



TR010041/APP/2.7
HE551459-WSP-HGN-M2F-DR-CH-1341 TO 1352
"A1 MAINLINE"
SECTION CENTRELINE

- NOTES:**
- All dimensions and chainages are in metres unless stated otherwise.
 - These plans are to be used as a location reference for each highway centreline which is then shown in section on the Engineering Section Drawings (Application Document Reference: TR010041/APP/2.7).
 - All structure positions are indicative.
 - Plans to be read in conjunction with Schedule 1 (Authorised Development) of the Development Consent Order (Application Document Reference: TR010041/APP/3.1).
 - Details of external appearance, means of vehicular and pedestrian access and car parking are subject to detailed design work, but will be within the extents of the Order Limits.

- KEY:**
- PROPOSED DESIGN (SHOWN FOR ILLUSTRATIVE PURPOSES ONLY)
 - ORDER LIMITS
 - AREA NOT INCLUDED WITHIN ORDER LIMITS
 - EXISTING PUBLIC RIGHT OF WAY
 - PROPOSED DRAINAGE OUTFALL



0	07/05/20	DCO SUBMISSION	RP	MM	TK	DM
Rev.	Date	Description	By	Eng' Chk	Disc' Chk	App'd
Submittal						Status
DCO SUBMISSION						A3

PINS Reference Number
TR010041/APP/2.4

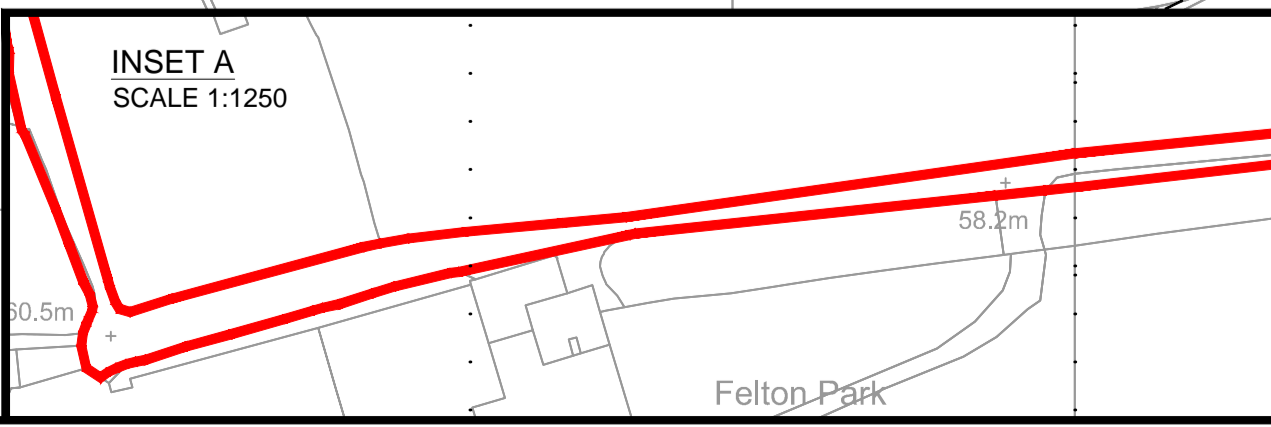


Project Title
A1 in Northumberland: Morpeth to Ellingham Part A

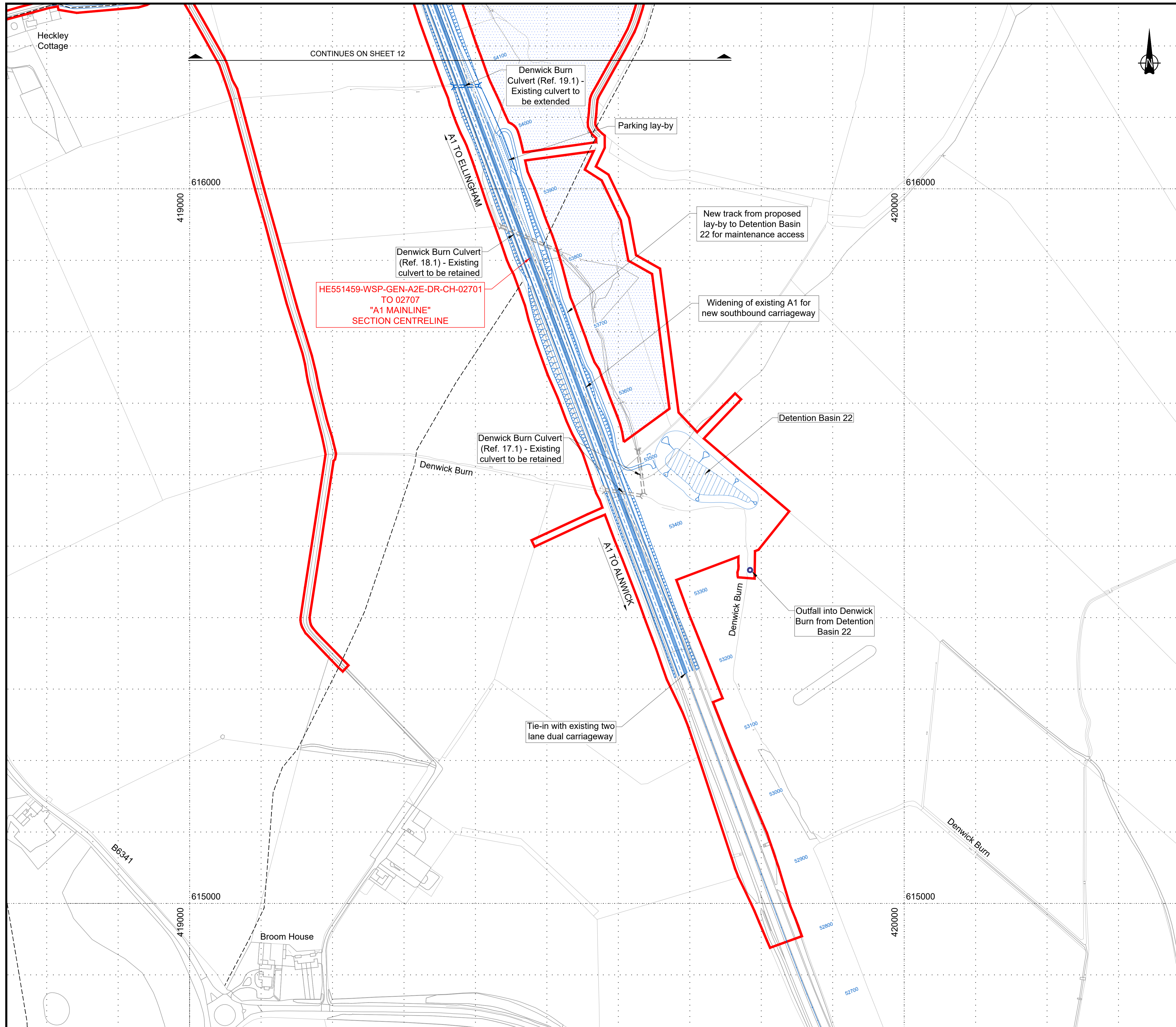
Drawing Title
GENERAL ARRANGEMENT PLANS REGULATION 5(2)(o) SHEET 10 OF 19

Scale	1:2500	Drawn	RP	Eng. Check	MM	Approved	TK	Authorised	DM
Original Size	A1	Date	07/05/20	Date	07/05/20	Date	07/05/20	Date	07/05/20

Drawing Number	HE551459-WSP-HGN-M2F-DR-CH-1340	Revision	0
PW Stage Code			0



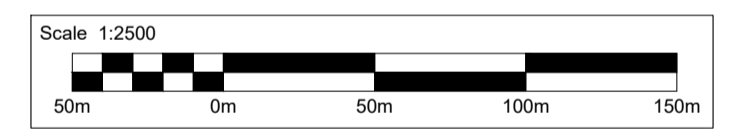
CONTINUES ON SHEET 9



- NOTES:**
- All dimensions and chainages are in metres unless stated otherwise.
 - These plans are to be used as a location reference for each highway centreline which is then shown in section on the Engineering Section Drawings (Application Document Reference: TR010041/APP/2.7).
 - All structure positions are indicative.
 - Plans to be read in conjunction with Schedule 1 (Authorised Development) of the Development Consent Order (Application Document Reference: TR010041/APP/3.1).
 - Details of external appearance, means of vehicular and pedestrian access and car parking are subject to detailed design work, but will be within the extents of the Order Limits.

KEY:

- PROPOSED DESIGN (SHOWN FOR ILLUSTRATIVE PURPOSES ONLY)
- ORDER LIMITS
- AREA NOT INCLUDED WITHIN ORDER LIMITS
- EXISTING PUBLIC RIGHT OF WAY
- PROPOSED DRAINAGE OUTFALL



Rev.	Date	Description	By	Eng' Chk	Disc' Chk	App'd
0	07/05/20	DCO SUBMISSION	RP	TO	TK	DM

Subsidiary	DCO SUBMISSION	Status	A3
------------	----------------	--------	----

PINS Reference Number: TR010041/APP/2.4

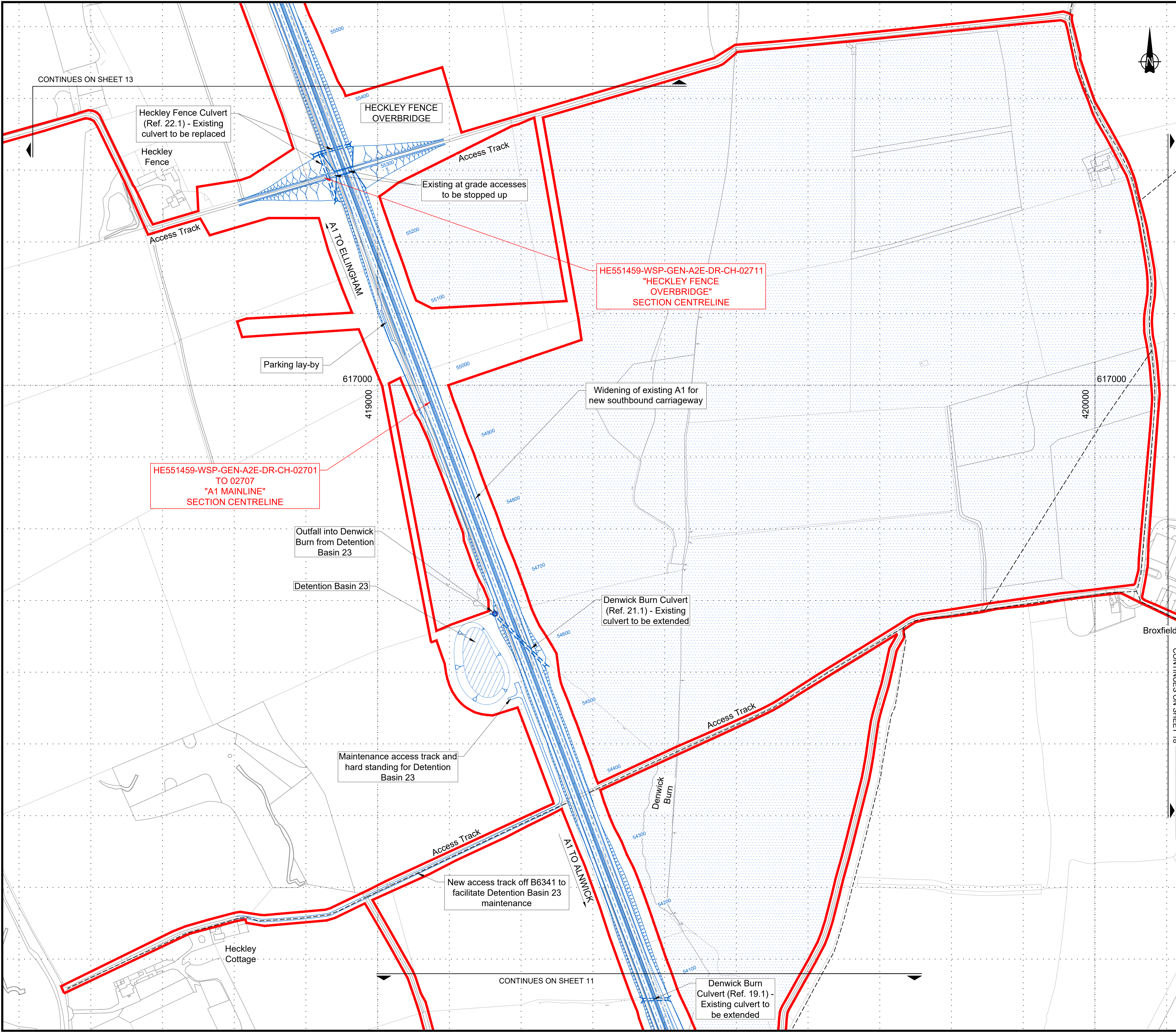


Project Title: A1 in Northumberland: Morpeth to Ellingham Part B

Drawing Title: GENERAL ARRANGEMENT PLANS REGULATION 5(2)(o) SHEET 11 OF 19

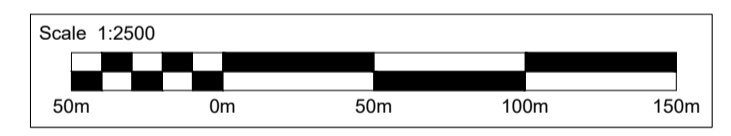
Scale	1:2500	Drawn	RP	Eng. Check	TO	Approved	TK	Authorised	DM
Original Size	A1	Date	07/05/20	Date	07/05/20	Date	07/05/20	Date	07/05/20

Drawing Number	HE551459-WSP-GEN-A2E-DR-CH-02401	Revision	0
PW Stage Code			0



- NOTES:**
- All dimensions and chainages are in metres unless stated otherwise.
 - These plans are to be used as a location reference for each highway centreline which is then shown in section on the Engineering Section Drawings (Application Document Reference: TR010041/APP/2.7).
 - All structure positions are indicative.
 - Plans to be read in conjunction with Schedule 1 (Authorised Development) of the Development Consent Order (Application Document Reference: TR010041/APP/3.1).
 - Details of external appearance, means of vehicular and pedestrian access and car parking are subject to detailed design work, but will be within the extents of the Order Limits.

- KEY:**
- PROPOSED DESIGN (SHOWN FOR ILLUSTRATIVE PURPOSES ONLY)
 - ORDER LIMITS
 - AREA NOT INCLUDED WITHIN ORDER LIMITS
 - EXISTING PUBLIC RIGHT OF WAY
 - PROPOSED DRAINAGE OUTFALL



Rev.	Date	Description	By	Eng' Chk	Disc' Chk	App'd	Status
0	07/05/20	DCO SUBMISSION		RP	TO	TK	DM
DCO SUBMISSION							A3

PINS Reference Number
TR010041/APP/2.4

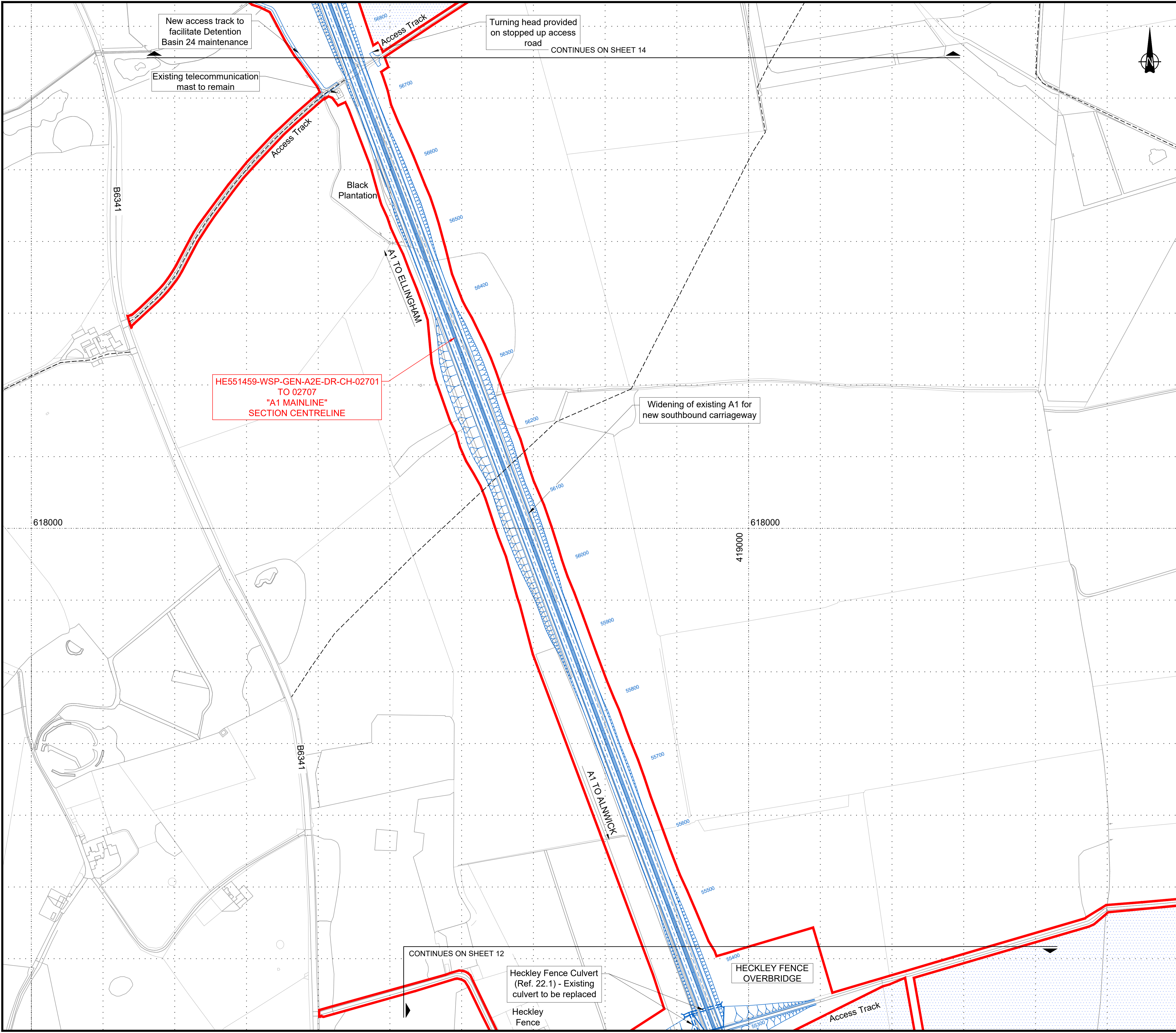


Project Title
A1 in Northumberland: Morpeth to Ellingham Part B

Drawing Title
**GENERAL ARRANGEMENT PLANS
REGULATION 5(2)(o)
SHEET 12 OF 19**

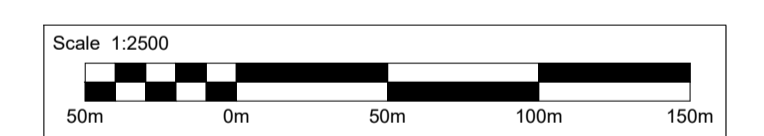
Scale	Drawn	Eng. Check	Approved	Authorised
1:2500	RP	TO	TK	DM
Original Size	Date	Date	Date	Date
A1	07/05/20	07/05/20	07/05/20	07/05/20

Drawing Number	Revision
HE551459-WSP-GEN-A2E-DR-CH-02402	0
	PW Stage Code
	0



- NOTES:**
1. All dimensions and chainages are in metres unless stated otherwise.
 2. These plans are to be used as a location reference for each highway centreline which is then shown in section on the Engineering Section Drawings (Application Document Reference: TR010041/APP/2.7).
 3. All structure positions are indicative.
 4. Plans to be read in conjunction with Schedule 1 (Authorised Development) of the Development Consent Order (Application Document Reference: TR010041/APP/3.1).
 5. Details of external appearance, means of vehicular and pedestrian access and car parking are subject to detailed design work, but will be within the extents of the Order Limits.

- KEY:**
- PROPOSED DESIGN (SHOWN FOR ILLUSTRATIVE PURPOSES ONLY)
 - ORDER LIMITS
 - AREA NOT INCLUDED WITHIN ORDER LIMITS
 - EXISTING PUBLIC RIGHT OF WAY
 - PROPOSED DRAINAGE OUTFALL



Rev.	Date	Description	By	Eng' Chk	Disc' Chk	App'd	Status
0	07/05/20	DCO SUBMISSION		RP	TO	TK	DM

DCO SUBMISSION A3

PINS Reference Number: TR010041/APP/2.4

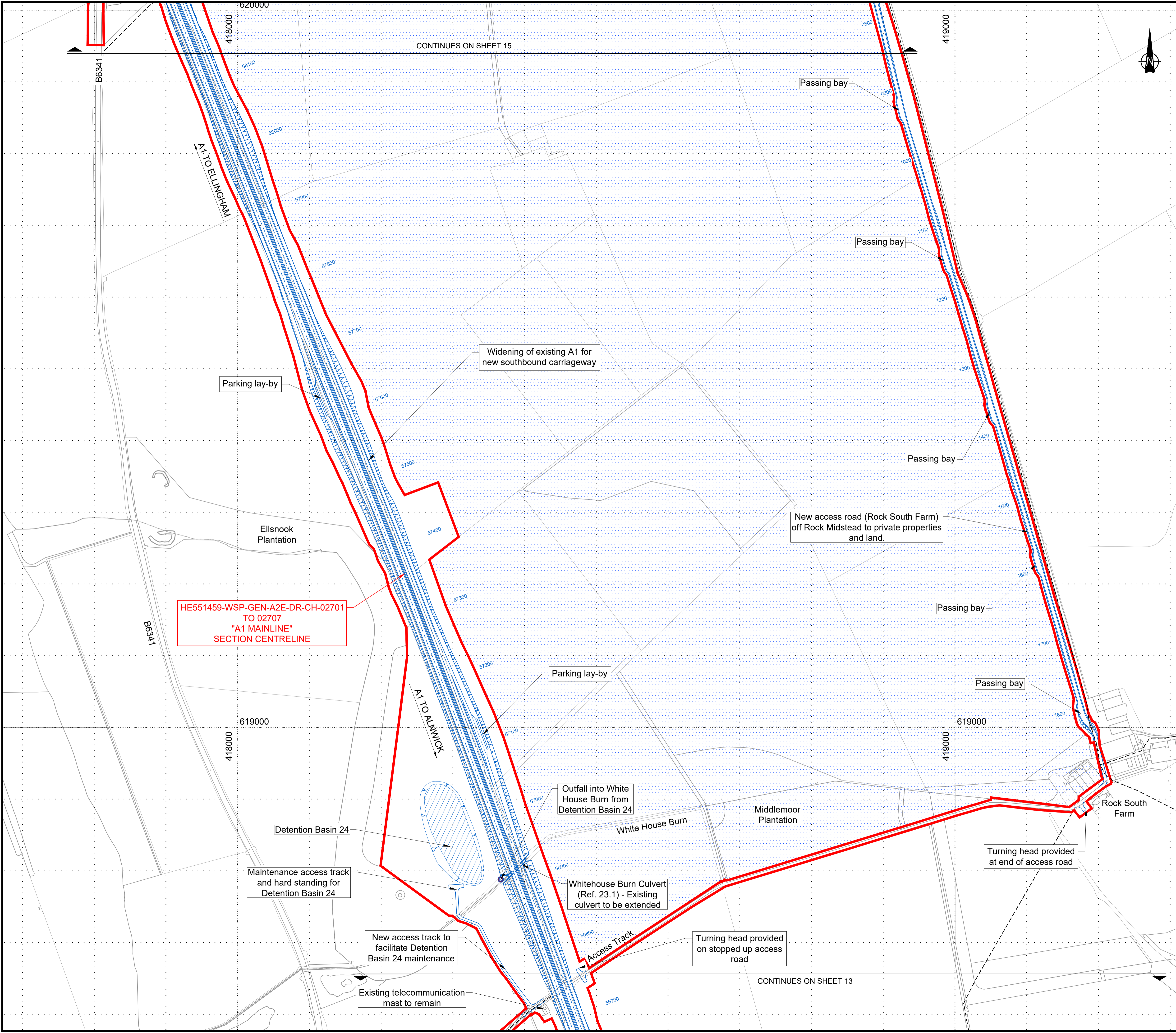


Project Title: A1 in Northumberland: Morpeth to Ellingham Part B

Drawing Title: GENERAL ARRANGEMENT PLANS REGULATION 5(2)(o) SHEET 13 OF 19

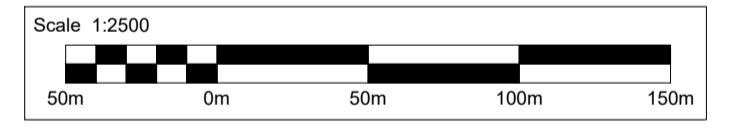
Scale	Drawn	Eng. Check	Approved	Authorised
1:2500	RP	TO	TK	DM
Original Size	Date	Date	Date	Date
A1	07/05/20	07/05/20	07/05/20	07/05/20

Drawing Number: HE551459-WSP-GEN-A2E-DR-CH-02403	Revision: 0
	PW Stage Code: 0



- NOTES:**
- All dimensions and chainages are in metres unless stated otherwise.
 - These plans are to be used as a location reference for each highway centreline which is then shown in section on the Engineering Section Drawings (Application Document Reference: TR010041/APP/2.7).
 - All structure positions are indicative.
 - Plans to be read in conjunction with Schedule 1 (Authorised Development) of the Development Consent Order (Application Document Reference: TR010041/APP/3.1).
 - Details of external appearance, means of vehicular and pedestrian access and car parking are subject to detailed design work, but will be within the extents of the Order Limits.

- KEY:**
- PROPOSED DESIGN (SHOWN FOR ILLUSTRATIVE PURPOSES ONLY)
 - ORDER LIMITS
 - AREA NOT INCLUDED WITHIN ORDER LIMITS
 - EXISTING PUBLIC RIGHT OF WAY
 - PROPOSED DRAINAGE OUTFALL



HE551459-WSP-GEN-A2E-DR-CH-02701 TO 02707 "A1 MAINLINE" SECTION CENTRELINE

0	07/05/20	DCO SUBMISSION	RP	TO	TK	DM
Rev.	Date	Description	By	Eng' Chk	Disc' Chk	App'd
Subsidiarity						Status
DCO SUBMISSION						A3

PINS Reference Number
TR010041/APP/2.4



Project Title
A1 in Northumberland: Morpeth to Ellingham Part B

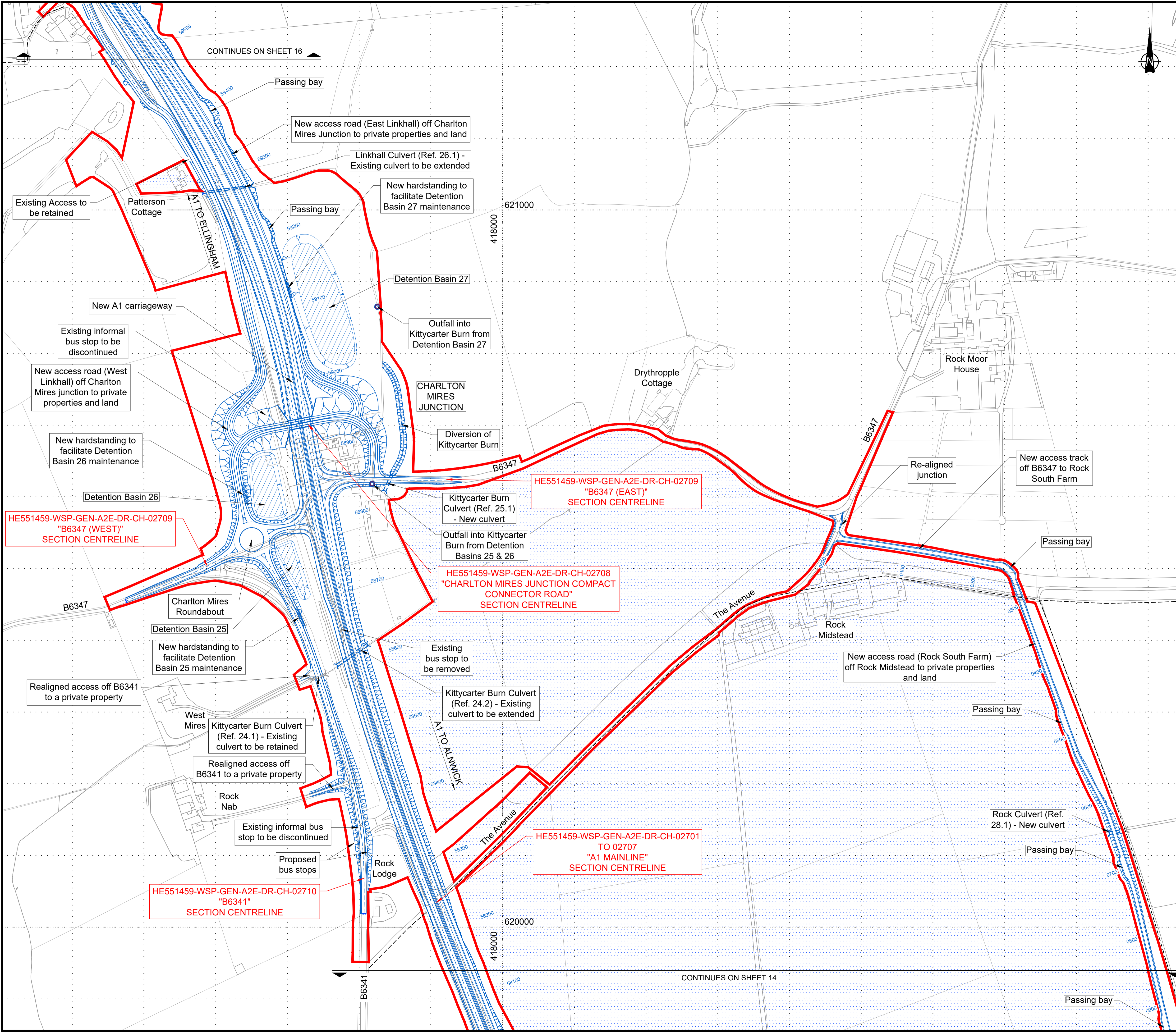
Drawing Title
GENERAL ARRANGEMENT PLANS REGULATION 5(2)(o) SHEET 14 OF 19

Scale	1:2500	Drawn	RP	Eng. Check	TO	Approved	TK	Authorised	DM
Original Size	A1	Date	07/05/20	Date	07/05/20	Date	07/05/20	Date	07/05/20

Drawing Number	HE551459-WSP-GEN-A2E-DR-CH-02404	Revision	0
PW Stage Code			0

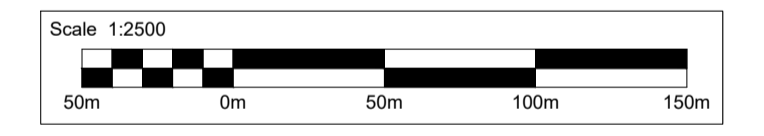
CONTINUES ON SHEET 15

CONTINUES ON SHEET 13



- NOTES:**
- All dimensions and chainages are in metres unless stated otherwise.
 - These plans are to be used as a location reference for each highway centreline which is then shown in section on the Engineering Section Drawings (Application Document Reference: TR010041/APP/2.7).
 - All structure positions are indicative.
 - Plans to be read in conjunction with Schedule 1 (Authorised Development) of the Development Consent Order (Application Document Reference: TR010041/APP/3.1).
 - Details of external appearance, means of vehicular and pedestrian access and car parking are subject to detailed design work, but will be within the extents of the Order Limits.

- KEY:**
- PROPOSED DESIGN (SHOWN FOR ILLUSTRATIVE PURPOSES ONLY)
 - ORDER LIMITS
 - AREA NOT INCLUDED WITHIN ORDER LIMITS
 - EXISTING PUBLIC RIGHT OF WAY
 - PROPOSED DRAINAGE OUTFALL



0	07/05/20	DCO SUBMISSION	RP	TO	TK	DM
Rev.	Date	Description	By	Eng' Chk	Disc' Chk	App'd
Subsidiary						Status
DCO SUBMISSION						A3

PINS Reference Number
TR010041/APP/2.4



Project Title
A1 in Northumberland: Morpeth to Ellingham Part B

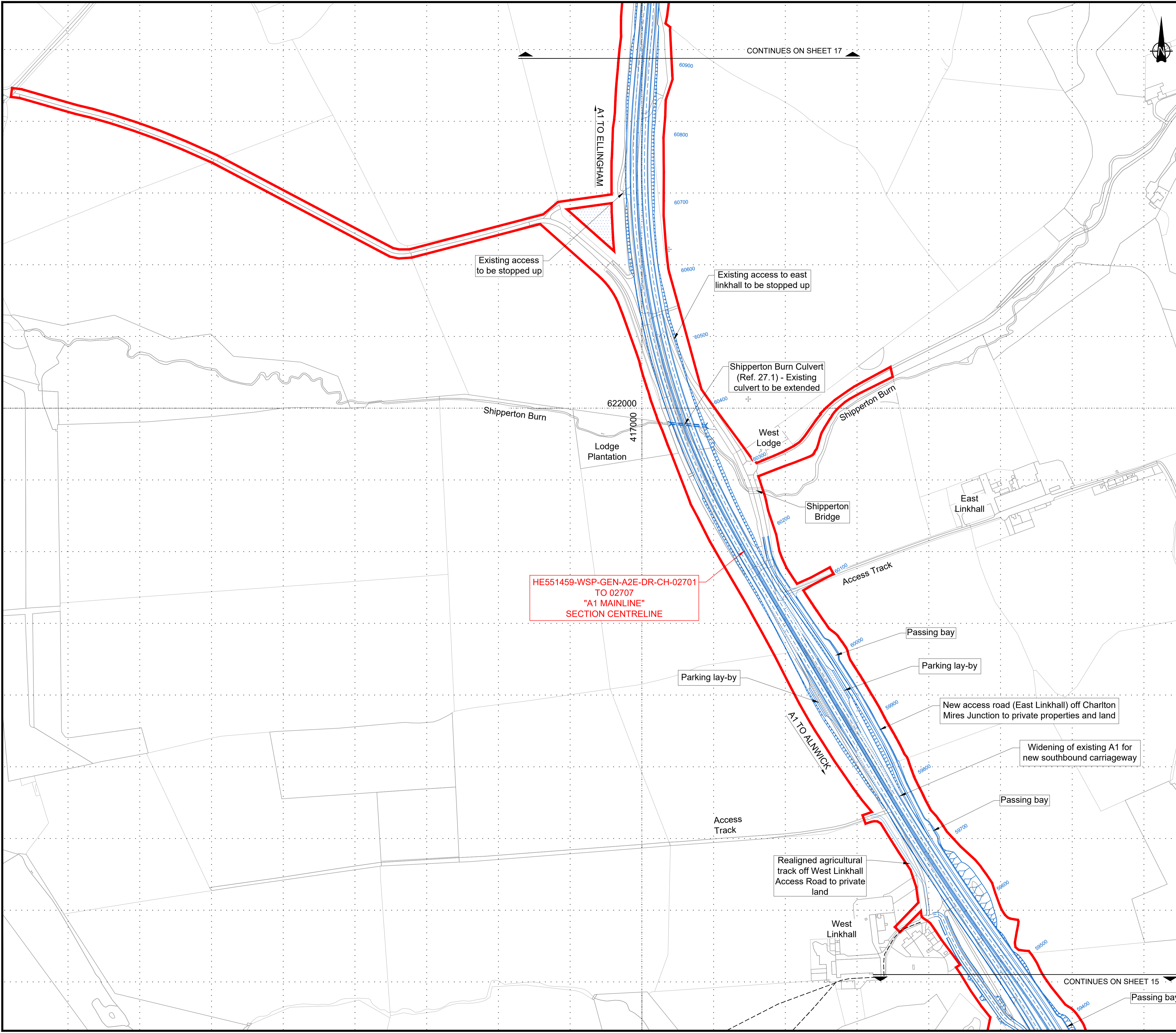
Drawing Title
GENERAL ARRANGEMENT PLANS REGULATION 5(2)(o) SHEET 15 OF 19

Scale	1:2500	Drawn	RP	Eng. Check	TO	Approved	TK	Authorised	DM
Original Size	A1	Date	07/05/20	Date	07/05/20	Date	07/05/20	Date	07/05/20

Drawing Number	HE551459-WSP-GEN-A2E-DR-CH-02405	Revision	0
PW Stage Code			0

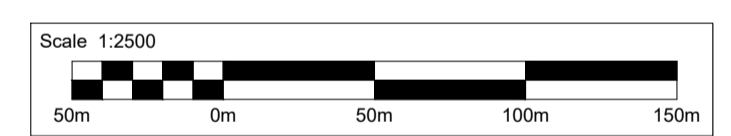
CONTINUES ON SHEET 16

CONTINUES ON SHEET 14



- NOTES:**
- All dimensions and chainages are in metres unless stated otherwise.
 - These plans are to be used as a location reference for each highway centreline which is then shown in section on the Engineering Section Drawings (Application Document Reference: TR010041/APP/2.7).
 - All structure positions are indicative.
 - Plans to be read in conjunction with Schedule 1 (Authorised Development) of the Development Consent Order (Application Document Reference: TR010041/APP/3.1).
 - Details of external appearance, means of vehicular and pedestrian access and car parking are subject to detailed design work, but will be within the extents of the Order Limits.

- KEY:**
- PROPOSED DESIGN (SHOWN FOR ILLUSTRATIVE PURPOSES ONLY)
 - ORDER LIMITS
 - AREA NOT INCLUDED WITHIN ORDER LIMITS
 - EXISTING PUBLIC RIGHT OF WAY
 - PROPOSED DRAINAGE OUTFALL



HE551459-WSP-GEN-A2E-DR-CH-02701 TO 02707
"A1 MAINLINE"
SECTION CENTRELINE

0	07/05/20	DCO SUBMISSION	RP	TO	TK	DM
Rev.	Date	Description	By	Eng' Chk	Disc' Chk	App'd
Subsidiary						Status
DCO SUBMISSION						A3

PINS Reference Number
TR010041/APP/2.4



Project Title
A1 in Northumberland: Morpeth to Ellingham Part B

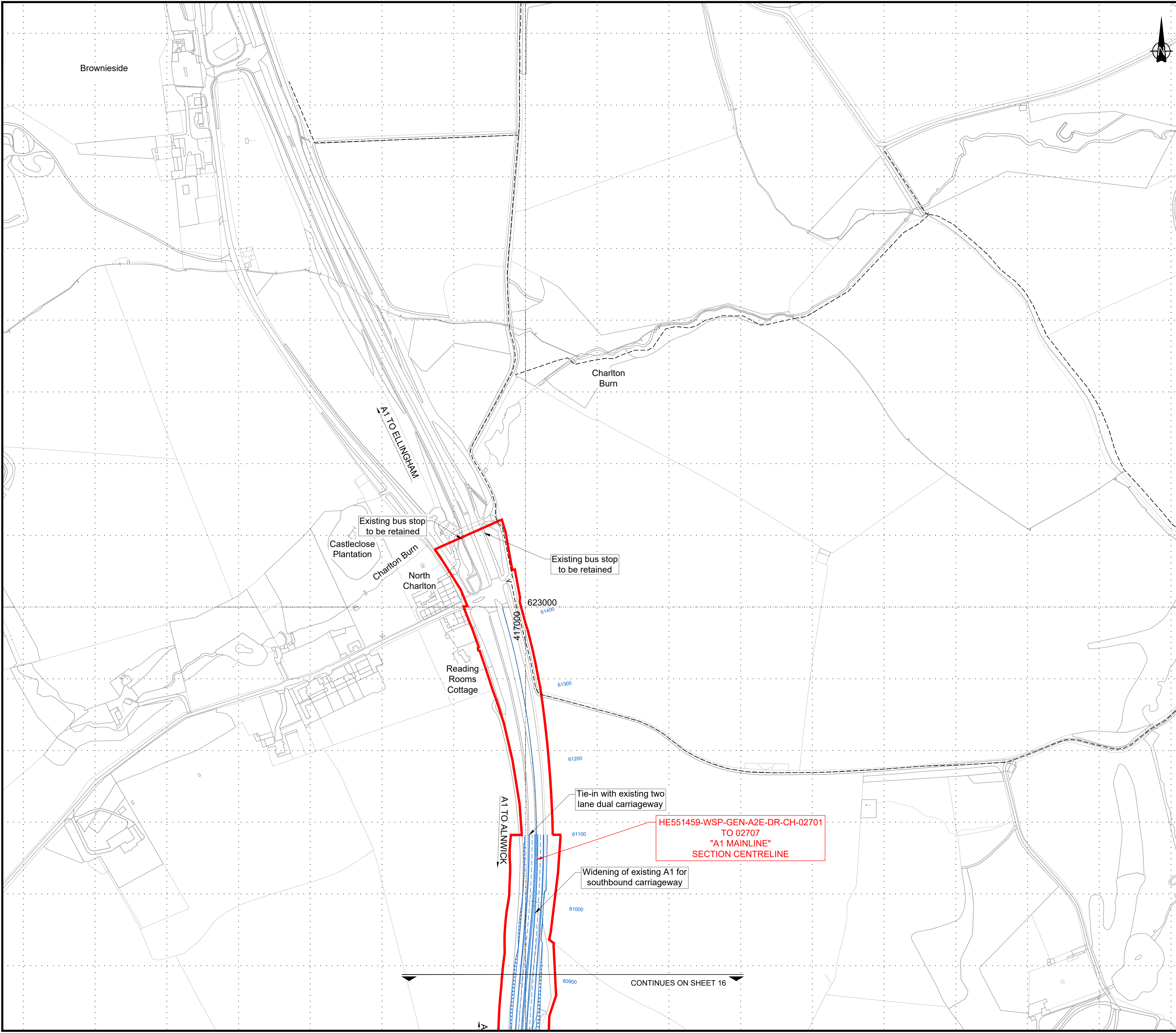
Drawing Title
**GENERAL ARRANGEMENT PLANS
REGULATION 5(2)(o)
SHEET 16 OF 19**

Scale	1:2500	Drawn	RP	Eng. Check	TO	Approved	TK	Authorised	DM
Original Size	A1	Date	07/05/20	Date	07/05/20	Date	07/05/20	Date	07/05/20

Drawing Number	HE551459-WSP-GEN-A2E-DR-CH-02406	Revision	0
PW Stage Code			0

CONTINUES ON SHEET 17

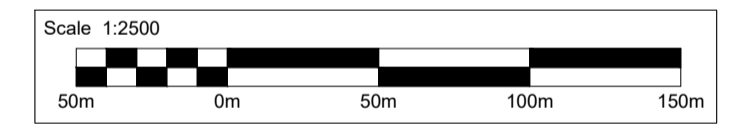
CONTINUES ON SHEET 15



- NOTES:**
1. All dimensions and chainages are in metres unless stated otherwise.
 2. These plans are to be used as a location reference for each highway centreline which is then shown in section on the Engineering Section Drawings (Application Document Reference: TR010041/APP/2.7).
 3. All structure positions are indicative.
 4. Plans to be read in conjunction with Schedule 1 (Authorised Development) of the Development Consent Order (Application Document Reference: TR010041/APP/3.1).
 5. Details of external appearance, means of vehicular and pedestrian access and car parking are subject to detailed design work, but will be within the extents of the Order Limits.

KEY:

- PROPOSED DESIGN (SHOWN FOR ILLUSTRATIVE PURPOSES ONLY)
- ORDER LIMITS
- AREA NOT INCLUDED WITHIN ORDER LIMITS
- EXISTING PUBLIC RIGHT OF WAY
- PROPOSED DRAINAGE OUTFALL



Rev.	Date	Description	By	Eng' Chk	Disc' Chk	App'd	Status
0	07/05/20	DCO SUBMISSION		RP	TO	TK	DM

Subsidiary: DCO SUBMISSION A3

PINS Reference Number: TR010041/APP/2.4



Project Title: A1 in Northumberland: Morpeth to Ellingham Part B

Drawing Title: GENERAL ARRANGEMENT PLANS REGULATION 5(2)(o) SHEET 17 OF 19

Scale	Drawn	Eng. Check	Approved	Authorised
1:2500	RP	TO	TK	DM
Original Size	Date	Date	Date	Date
A1	07/05/20	07/05/20	07/05/20	07/05/20

Drawing Number	Revision
HE551459-WSP-GEN-A2E-DR-CH-02407	0
	PW Stage Code
	0

CONTINUES ON SHEET 16

HE551459-WSP-GEN-A2E-DR-CH-02701 TO 02707 "A1 MAINLINE" SECTION CENTRELINE

Tie-in with existing two lane dual carriageway

Widening of existing A1 for southbound carriageway

Existing bus stop to be retained

Castleclose Plantation

Charlton Burn

North Charlton

Reading Rooms Cottage

Existing bus stop to be retained

Brownieside

A1 TO ELLINGHAM

A1 TO ALNWICK

Charlton Burn

623000

614000

613000

612000

611000

610000

609000

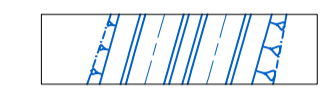




A

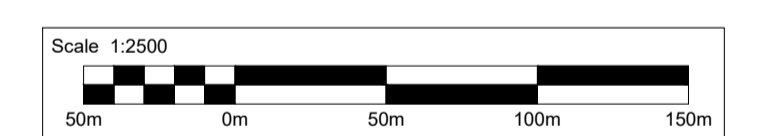


NOTES:

1. All dimensions and chainages are in metres unless stated otherwise.
2. These plans are to be used as a location reference for each highway centreline which is then shown in section on the Engineering Section Drawings (Application Document Reference: TR010041/APP/2.7).
3. All structure positions are indicative.
4. Plans to be read in conjunction with Schedule 1 (Authorised Development) of the Development Consent Order (Application Document Reference: TR010041/APP/3.1).
5. Details of external appearance, means of vehicular and pedestrian access and car parking are subject to detailed design work, but will be within the extents of the Order Limits.

KEY:

-  PROPOSED DESIGN (SHOWN FOR ILLUSTRATIVE PURPOSES ONLY)
-  ORDER LIMITS
-  AREA NOT INCLUDED WITHIN ORDER LIMITS
-  EXISTING PUBLIC RIGHT OF WAY
-  PROPOSED DRAINAGE OUTFALL



CONTINUES ON SHEET 12

Rev.	Date	Description	By	Eng' Chk	Disc' Chk	App'd
0	07/05/20	DCO SUBMISSION		RP	TO	TK DM

Subsidiary	DCO SUBMISSION	Status	A3
------------	----------------	--------	----

PINS Reference Number: TR010041/APP/2.4

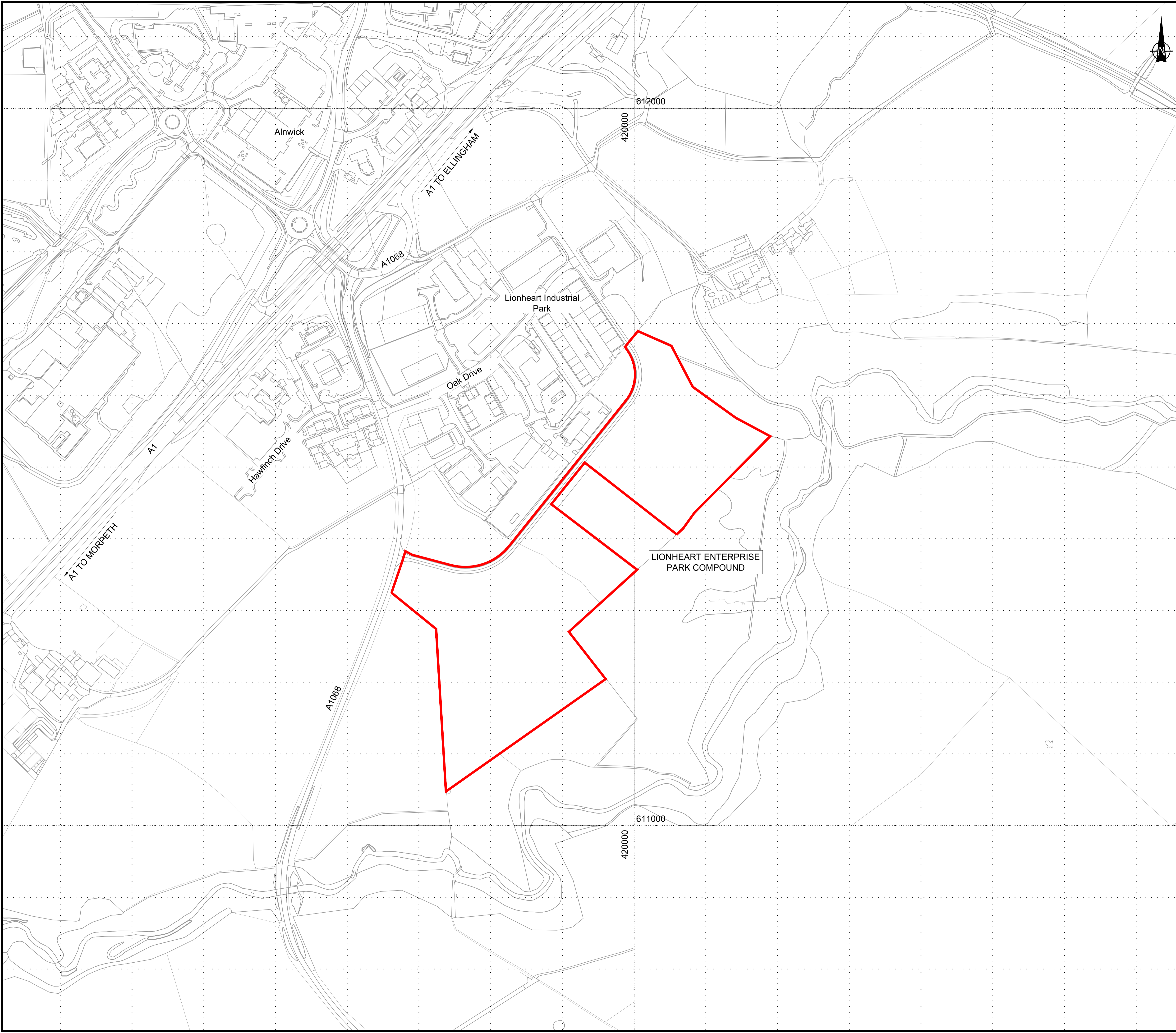


Project Title: A1 in Northumberland: Morpeth to Ellingham Part B

Drawing Title: GENERAL ARRANGEMENT PLANS REGULATION 5(2)(o) SHEET 18 OF 19

Scale	Drawn	Eng. Check	Approved	Authorised
1:2500	RP	TO	TK	DM
Original Size	Date	Date	Date	Date
A1	07/05/20	07/05/20	07/05/20	07/05/20

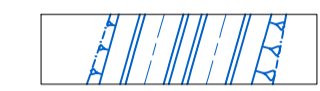




Drawing Number	Revision
HE551459-WSP-GEN-A2E-DR-CH-02408	0
PW Stage Code	0

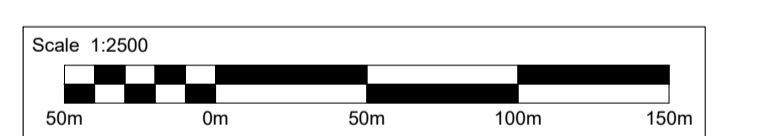


NOTES:

1. All dimensions and chainages are in metres unless stated otherwise.
2. These plans are to be used as a location reference for each highway centreline which is then shown in section on the Engineering Section Drawings (Application Document Reference: TR010041/APP/2.7).
3. All structure positions are indicative.
4. Plans to be read in conjunction with Schedule 1 (Authorised Development) of the Development Consent Order (Application Document Reference: TR010041/APP/3.1).
5. Details of external appearance, means of vehicular and pedestrian access and car parking are subject to detailed design work, but will be within the extents of the Order Limits.

KEY:

-  PROPOSED DESIGN (SHOWN FOR ILLUSTRATIVE PURPOSES ONLY)
-  ORDER LIMITS
-  AREA NOT INCLUDED WITHIN ORDER LIMITS
-  EXISTING PUBLIC RIGHT OF WAY
-  PROPOSED DRAINAGE OUTFALL



0	07/05/20	DCO SUBMISSION	RP	TO	TK	DM
Rev.	Date	Description	By	Eng' Chk	Disc' Chk	App'd

Subsidiary						DCO SUBMISSION		Status		A3	
------------	--	--	--	--	--	----------------	--	--------	--	----	--

PINS Reference Number **TR010041/APP/2.4**



Project Title **A1 in Northumberland: Morpeth to Ellingham Part B**

Drawing Title **GENERAL ARRANGEMENT PLANS
REGULATION 5(2)(o)
SHEET 19 OF 19**

Scale	1:2500	Drawn	RP	Eng. Check	TO	Approved	TK	Authorised	DM
Original Size	A1	Date	07/05/20	Date	07/05/20	Date	07/05/20	Date	07/05/20

Drawing Number	HE551459-WSP-GEN-A2E-DR-CH-02409	Revision	0
PW Stage Code			0

© Crown copyright 2020.

You may re-use this information (not including logos) free of charge in any format or medium, under the terms of the Open Government Licence. To view this licence:

visit www.nationalarchives.gov.uk/doc/open-government-licence/

write to the **Information Policy Team, The National Archives,**

Kew, London TW9 4DU, or email

psi@nationalarchives.gsi.gov.uk.

This document is also available on our website at www.gov.uk/highways

If you have any enquiries about this document A1inNorthumberland@highwaysengland.co.uk or call **0300 470 4580***.

*Calls to 03 numbers cost no more than a national rate call to an 01 or 02 number and must count towards any inclusive minutes in the same way as 01 and 02 calls.

These rules apply to calls from any type of line including mobile, BT, other fixed line or payphone. Calls may be recorded or monitored.

Registered office Bridge House, 1 Walnut Tree Close, Guildford GU1 4LZ
Highways England Company Limited registered in England and Wales number 09346363