

ENVIRONMENTAL MASTERPLAN - SCHEME LAYOUT

BOUNDARIES

- ORDER LIMITS
- LAND SURROUNDED BY, BUT NOT INCLUDED WITHIN THE ORDER LIMITS
- LOCAL AUTHORITY BOUNDARY

HIGHWAYS

- NEW OR REALIGNED PUBLIC HIGHWAY
- NEW OR REALIGNED PRIVATE ACCESS
- EXISTING PUBLIC RIGHTS OF WAY
- EXISTING PUBLIC RIGHTS OF WAY - STOPPED UP
- NEW/REALIGNED PUBLIC RIGHT OF WAY
- PROPOSED PUBLIC RIGHT OF WAY IN VERGE
- VARIABLE MESSAGE SIGN

DRAINAGE

- EXISTING WATERCOURSE
- REALIGNED WATERCOURSE
- RETAINED / PROPOSED HEADWALL
- PROPOSED DITCH
- WATER FLOW DIRECTION
- PROPOSED FLOOD STORAGE AREA

ENVIRONMENTAL FUNCTIONS

- EFA - VISUAL SCREENING
- EFB - LANDSCAPE INTEGRATION
- EFC - ENHANCING THE BUILT ENVIRONMENT
- EFD - NATURE CONSERVATION AND BIODIVERSITY
- EFE - VISUAL AMENITY
- EFG - AUDITORY AMENITY
- EFH - WATER QUALITY
- PROPOSED - ENVIRONMENTAL ELEMENTS
- E1.3 NOISE-REDUCING EARTHWORKS
- E3.1 PROTECTED SPECIES
- E3.2 ECOLOGICAL PROTECTION MEASURES
- E4.1 INJURIOUS WEEDS

ENVIRONMENT & LANDSCAPE

- EXISTING
 - EXISTING WOODLAND (NATIONAL FOREST INVENTORY)
 - EXISTING HEDGE/BELT OF TREES
 - OTHER EXISTING VEGETATION
- PROPOSED - LANDSCAPE ELEMENTS
 - EXISTING VEGETATION TO BE REMOVED
 - LE1.1 AMENITY GRASS
 - LE1.3 SPECIES RICH (OR CONSERVATION) GRASSLAND
 - LE1.6 OPEN GRASSLAND
 - LE2.1 WOODLAND
 - LE2.2 WOODLAND EDGE
 - LE2.4 LINEAR BELT OF SHRUBS AND TREES
 - LE2.5 SHRUBS WITH INTERMITTENT TREES
 - LE2.6 SHRUBS
 - LE2.8 SCRUB
 - LE4.3 NATIVE SPECIES HEDGEROWS
 - LE4.4 NATIVE HEDGEROW WITH TREES
 - LE5.1 INDIVIDUAL TREES
 - LE6.2 BANKS AND DITCHES
 - LE6.3 REED BEDS
 - LE6.4 MARSH AND WET GRASSLAND

PROPOSED - SPECIFIC E3.2 ECOLOGICAL PROTECTION MEASURES

- CULVERTS HAVE BEEN DESIGNED TO REDUCE THEIR IMPACT ON WATERCOURSES BY ENSURING CONVEYANCE OF FLOWS AND PROVISION OF A NATURALISED BED (MIN. 150MM SUNKEN INVERT, INCREASED TO 300MM WHERE POSSIBLE) AND MAMMAL LEDGES WHERE APPLICABLE. (EFD)
- WATERCOURSE REACH IDENTIFIED FOR POTENTIAL ENVIRONMENTAL ENHANCEMENT (EFD & EFH)
- MAMMAL FENCING (EFD)
- PROTECTED SPECIES (EFD)

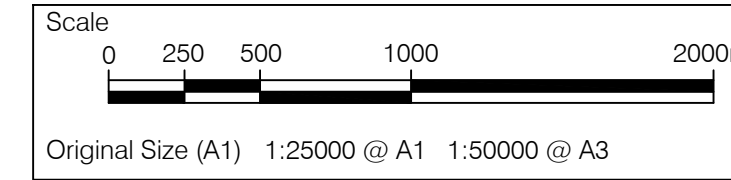
ENGINEERING & CONSTRUCTION

- EXISTING GROUND CONTOURS (AT 2M INTERVALS)
- CONSTANT CUTTING
- CONSTANT EMBANKMENT
- VARIABLE CUTTING
- VARIABLE EMBANKMENT
- PROPOSED MULTIPLE PURPOSE CONSTRUCTION AREA
- PROPOSED SOIL STORAGE AREA
- PROPOSED SITE COMPOUND AREA
- PROPOSED BORROW LAND AREA
- PROPOSED - SPECIFIC E1.1 NOISE-REDUCING SURFACE
 - LOW NOISE SURFACING IS TO BE PROVIDED ON ALL NEW ROADS PROPOSED AS PART OF THE SCHEME (EFG).

NOTE

- THESE DRAWING ARE TO BE READ IN CONJUNCTION WITH ALL OTHER PLANS AND DOCUMENTATION, IN PARTICULAR THE GENERAL ARRANGEMENT PLANS [TR010044/APP/2.4].
- DO NOT SCALE FROM THIS DRAWING, USE ONLY PRINTED DIMENSIONS.
- ALL DIMENSIONS, CHAINAGES, LEVELS AND COORDINATES ARE IN METRES UNLESS DEFINED OTHERWISE.

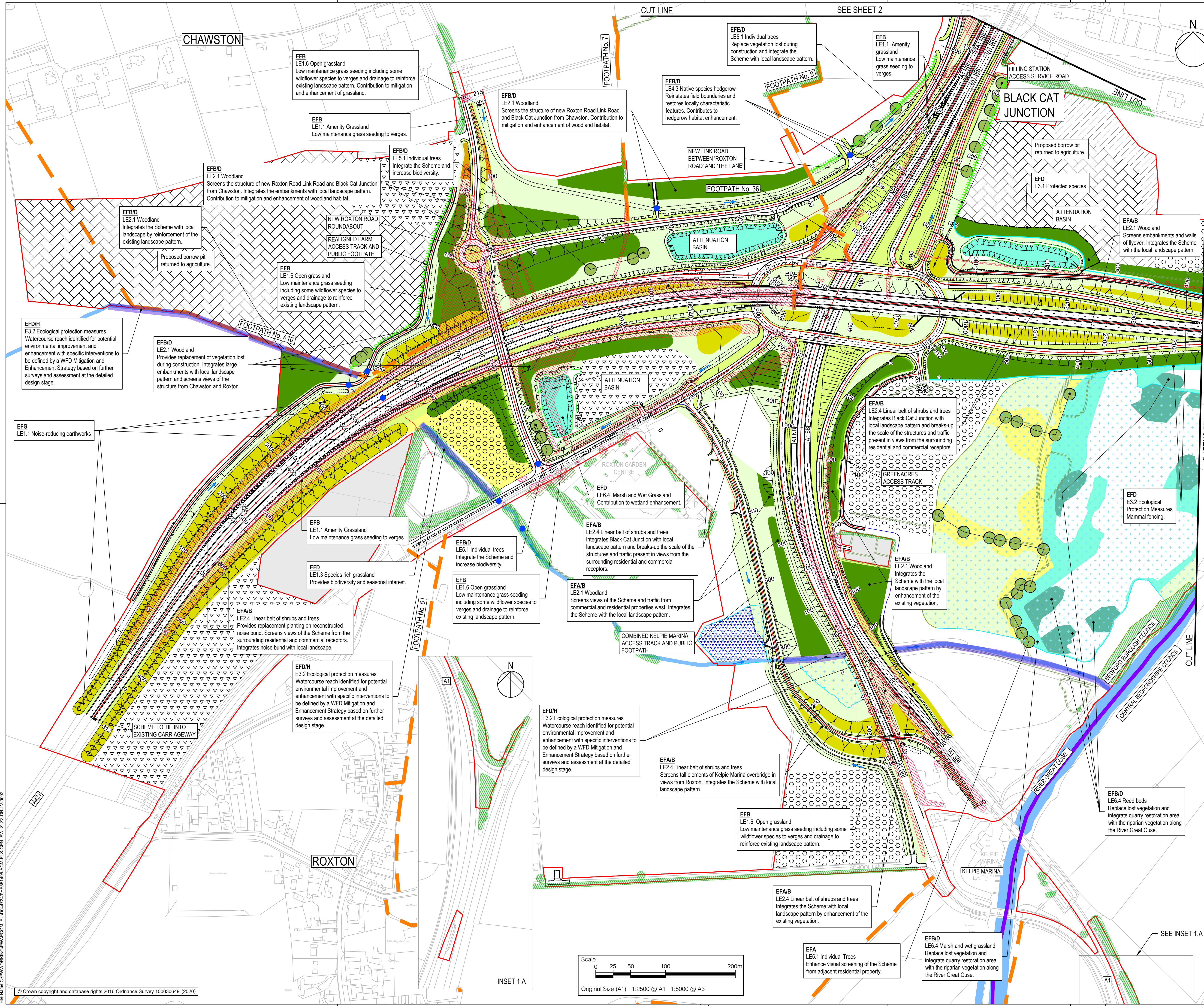
Purpose of Issue				
DCO EXAMINATION				
Client		Working on behalf of		
National Highways		national highways		
Woodlands		Manton Lane		
Bedford		Manton Industrial Estate		
MK41 7LW		Bedford		
Development Consent Order Number				
TR010044				
Project Title				
A428 BLACK CAT TO CAXTON GIBBET IMPROVEMENTS				
Drawing Title				
ENVIRONMENTAL MASTERPLAN KEY PLAN				
Designed	Drawn	Checked	Approved	Date
EJ	EJ	MKM	PS	08/12/21
Internal Project No.		Suitability		
60541541		D9		
Scale @ A1		Zone		
---		General		
Drawing Number		Originator		Rev
HE551495 -ACM		-ELS -		P02
GEN_SW_Z_ZZ		-DR-LV -0001		
Location		I Type I Role I Number		



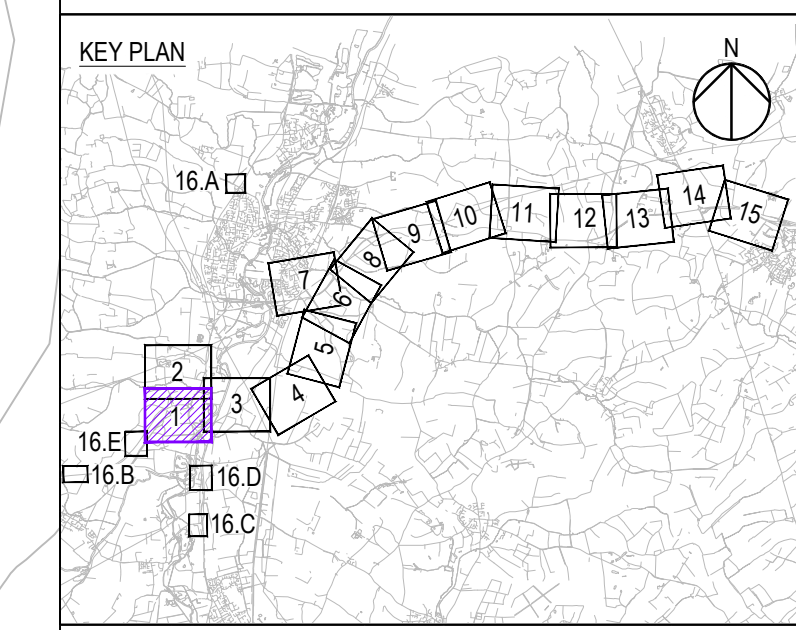
Plot Date: 08 December 2021 10:22:11
 File Name: C:\Users\jmc\OneDrive\Documents\GEN_SW_Z_ZZ\DR-LV-0001

Revision Details				
By	Check	Date	Suffix	
EJ	PS	08/12/21	P02	

© Crown copyright and database rights 2016 Ordnance Survey 100030649 (2020)



- NOTES**
- THIS DRAWING IS TO BE READ IN CONJUNCTION WITH:
 - THE ENVIRONMENTAL MASTERPLAN KEY PLAN;
 - THE DRAFT DEVELOPMENT CONSENT ORDER [TR010044/APP/3.1] AND ACCOMPANYING APPLICATION DOCUMENTATION; AND
 - THE DMRB SUSTAINABILITY & ENVIRONMENT - DESIGN LV 117 LANDSCAPE DESIGN GUIDANCE.
 - THESE DRAWINGS SHOULD BE READ IN CONJUNCTION WITH ALL OTHER DOCUMENTS, IN PARTICULAR THE GENERAL ARRANGEMENT PLANS [TR010044/APP/2.4].
 - DO NOT SCALE FROM THIS DRAWING, USE ONLY PRINTED DIMENSIONS.
 - ALL DIMENSIONS, CHAINAGES, LEVELS AND COORDINATES ARE IN METRES UNLESS DEFINED OTHERWISE.



Revision Details		By		Date		Suffix	

DCO EXAMINATION

Client: National Highways
 Working on behalf of:
 Woodlands
 Mariton Lane
 Mariton Industrial Estate
 Bedford
 MK41 7LW

Development Consent Order Number: TR010044

A428 BLACK CAT TO CAXTON GIBBET IMPROVEMENTS

ENVIRONMENTAL MASTERPLAN SHEET 1 OF 16

Designed	Drawn	Checked	Approved	Date
EJ	EJ	MKM	PS	08/12/21

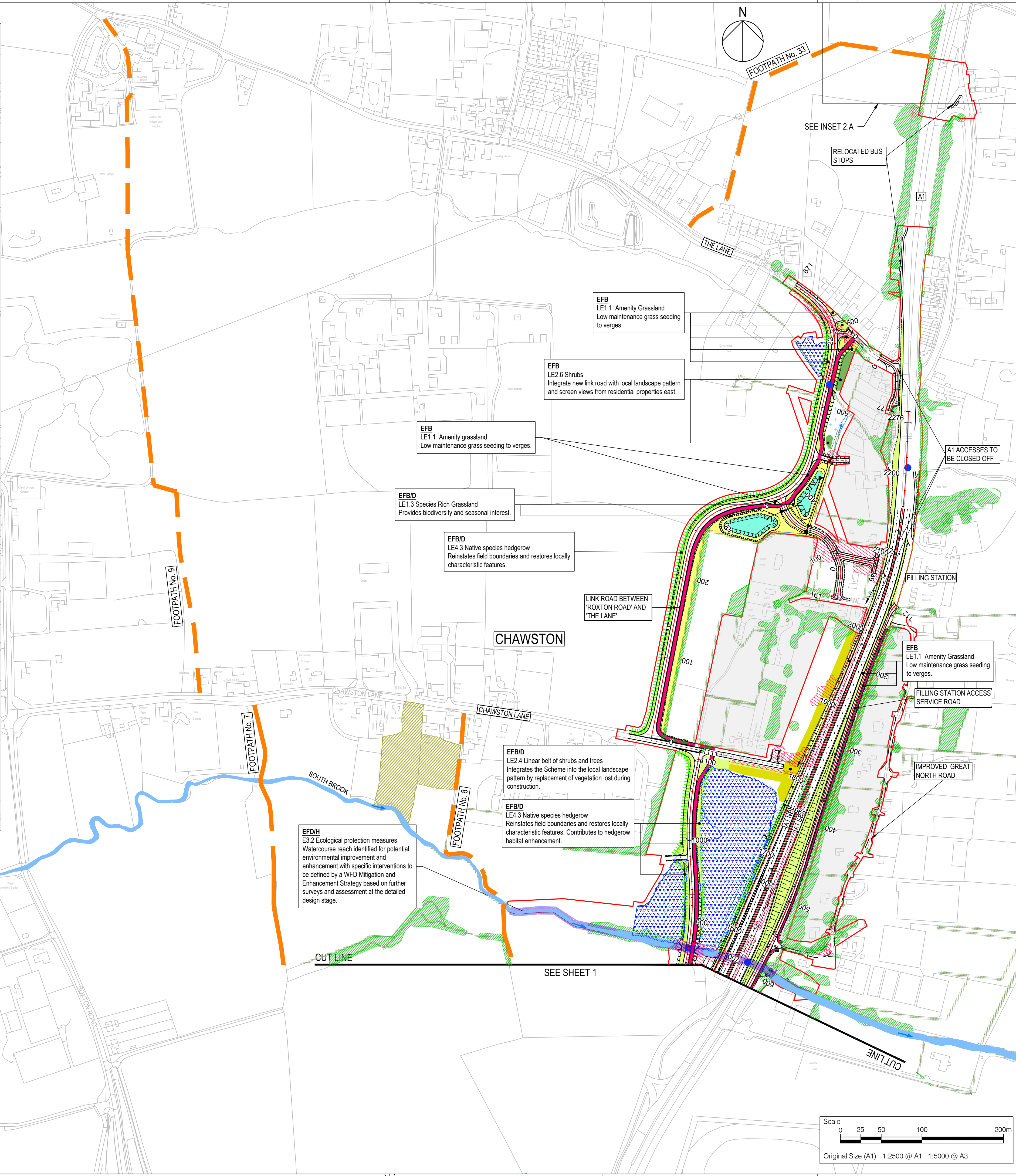
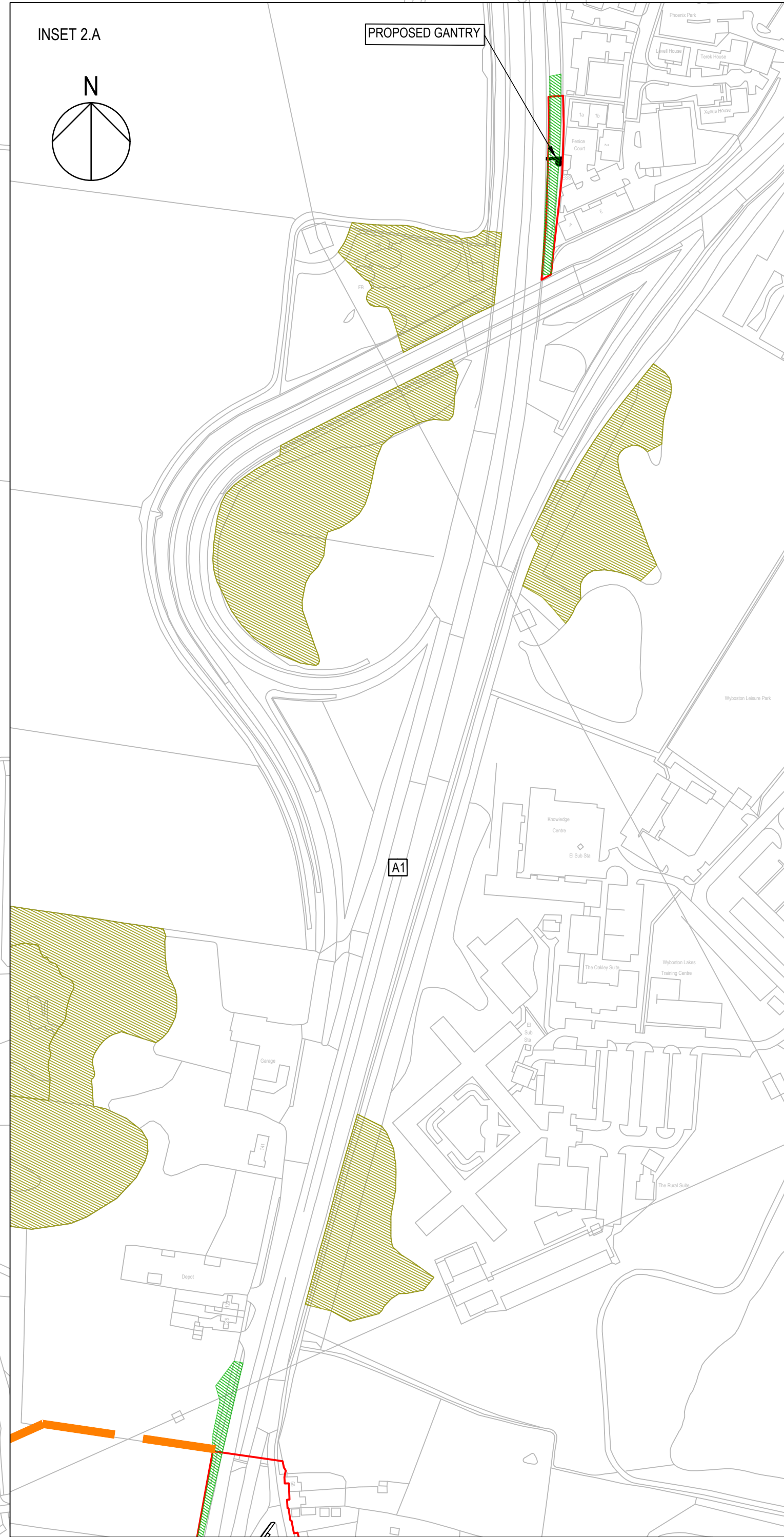
Internal Project No. 60541541	Subsidiary D9
Scale @ A1 1:2500	Zone General

THIS DOCUMENT HAS BEEN PREPARED PURSUANT TO AND SUBJECT TO THE TERMS OF AECOM'S APPOINTMENT BY ITS CLIENT. AECOM ACCEPTS NO LIABILITY FOR ANY USE OF THIS DOCUMENT OTHER THAN BY ITS ORIGINAL CLIENT OR FOLLOWING AECOM'S EXPRESS AGREEMENT TO SUCH USE, AND ONLY FOR THE PURPOSES FOR WHICH IT WAS PREPARED AND PROVIDED.

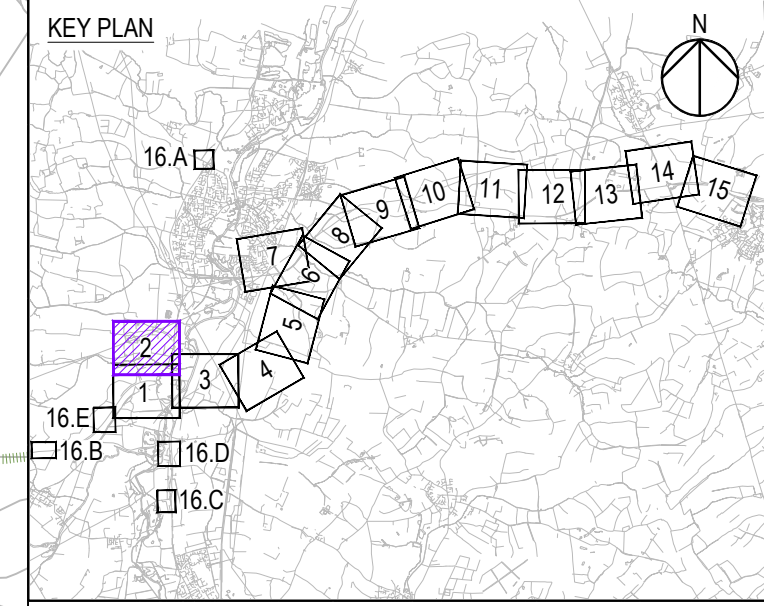
Drawing Number HE551495 - ACM - ELS - GEN_SW_Z_Z_DR-LV-0002	Location	1 Type	1 Role	1 Number	Rev P02
-------------------------------------------------------------	----------	--------	--------	----------	---------

File Name: C:\WORK\PROJECTS\DCO\HE551495\GEN_SW_Z_Z_DR-LV-0002
 Plot Date: 08 December 2021 10:26:13
 File Name: C:\WORK\PROJECTS\DCO\HE551495\GEN_SW_Z_Z_DR-LV-0002

© Crown copyright and database rights 2016 Ordnance Survey 100030649 (2020)



- NOTES**
- THIS DRAWING IS TO BE READ IN CONJUNCTION WITH:
 - THE ENVIRONMENTAL MASTERPLAN KEY PLAN;
 - THE DRAFT DEVELOPMENT CONSENT ORDER (TR010044/APP/1) AND ACCOMPANYING APPLICATION DOCUMENTATION; AND
 - THE DMRB SUSTAINABILITY & ENVIRONMENT - DESIGN LD 117 LANDSCAPE DESIGN GUIDANCE.
 - THESE DRAWINGS SHOULD BE READ IN CONJUNCTION WITH ALL OTHER DOCUMENTS, IN PARTICULAR THE GENERAL ARRANGEMENT PLANS (TR010044/APP/2.4).
 - DO NOT SCALE FROM THIS DRAWING, USE ONLY PRINTED DIMENSIONS.
 - ALL DIMENSIONS, CHAINAGES, LEVELS AND COORDINATES ARE IN METRES UNLESS DEFINED OTHERWISE.



Revision Details			
By	Check	Date	Suffix
EJ	PS	08/12/21	P02

DCO EXAMINATION

Client: National Highways
 Woodlands
 Manton Lane
 Manton Industrial Estate
 Bedford
 MK41 7LW

Working on behalf of **national highways**

Development Consent Order Number: **TR010044**

Project Title: **A428 BLACK CAT TO CAXTON GIBBET IMPROVEMENTS**

Drawing Title: **ENVIRONMENTAL MASTERPLAN SHEET 2 OF 16**

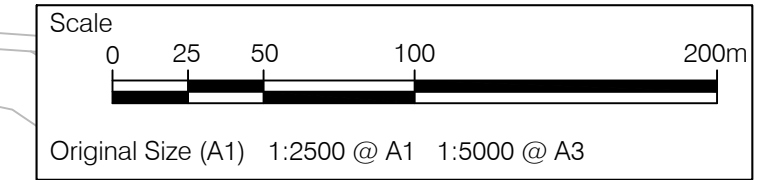
Designed	Drawn	Checked	Approved	Date
EJ	EJ	MKM	PS	08/12/21

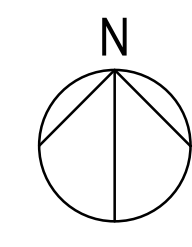
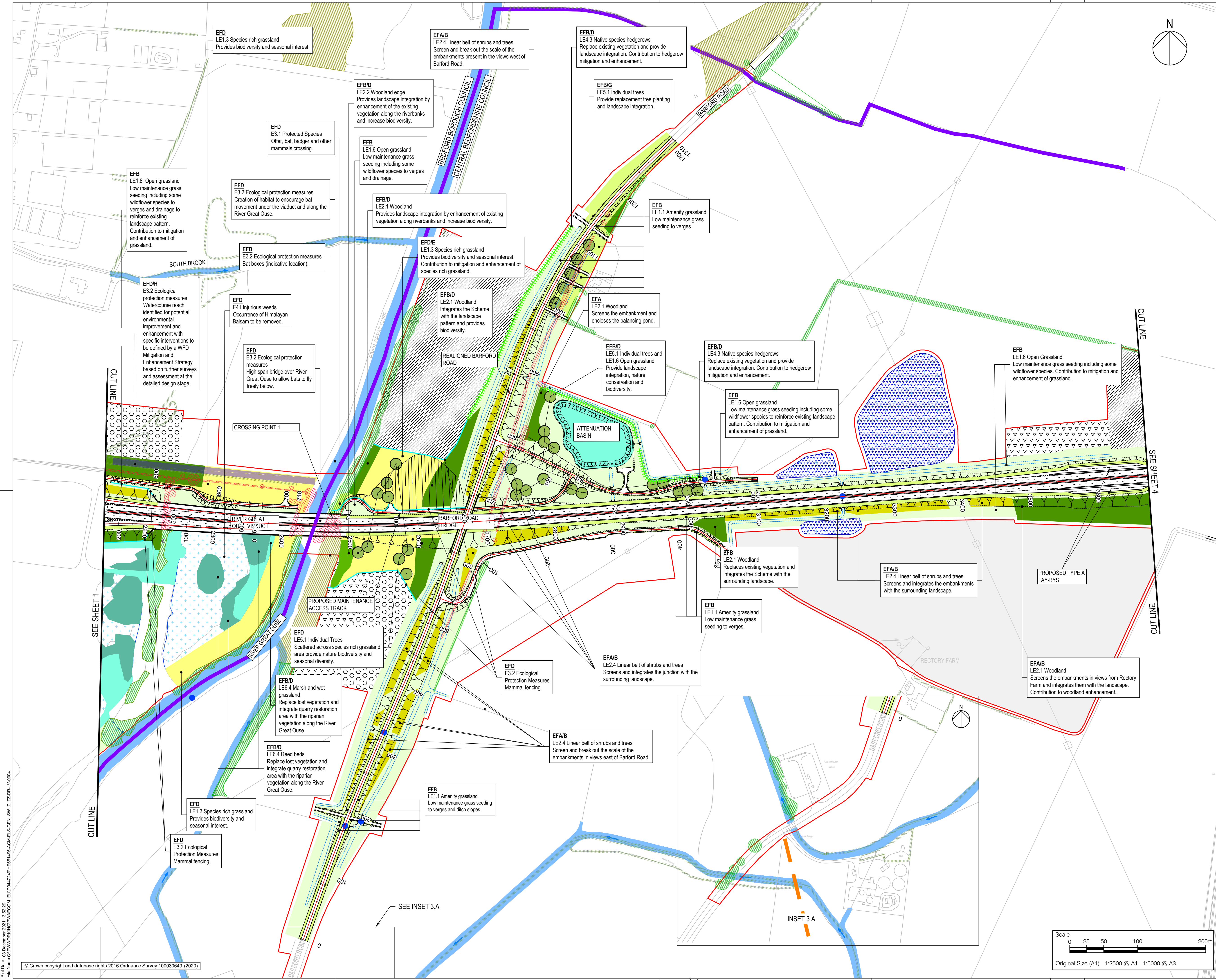
Internal Project No. 60541541
 Scale @ A1: 1:2500
 Zone: General

THIS DOCUMENT HAS BEEN PREPARED PURSUANT TO AND SUBJECT TO THE TERMS OF AECOM'S APPOINTMENT BY ITS CLIENT. AECOM ACCEPTS NO LIABILITY FOR ANY USE OF THIS DOCUMENT OTHER THAN BY ITS ORIGINAL CLIENT OR FOLLOWING AECOM'S EXPRESS AGREEMENT TO SUCH USE, AND ONLY FOR THE PURPOSES FOR WHICH IT WAS PREPARED AND PROVIDED.

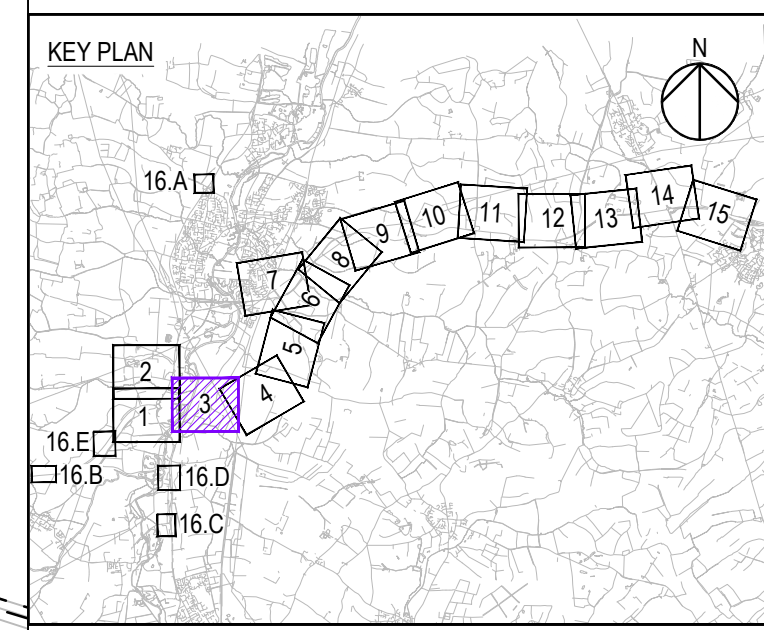
Drawing Number: HE551495 - ACM - ELS - P02
 Location: GEN_SW_Z_ZZ_DR-LV-0003
 I Type: I Role: I Number

Plot Date: 08 December 2021 10:28:10
 File Name: C:\Projects\A428\A428\DCO\A1\ENV\HE551495-ACM-ELS-GEN_SW_Z_ZZ_DR-LV-0003





- NOTES**
- THIS DRAWING IS TO BE READ IN CONJUNCTION WITH:
 - THE ENVIRONMENTAL MASTERPLAN KEY PLAN;
 - THE DRAFT DEVELOPMENT CONSENT ORDER (TR010044/APP/1) AND ACCOMPANYING APPLICATION DOCUMENTATION; AND
 - THE DMRB SUSTAINABILITY & ENVIRONMENT - DESIGN LD 117 LANDSCAPE DESIGN GUIDANCE.
 - THESE DRAWINGS SHOULD BE READ IN CONJUNCTION WITH ALL OTHER DOCUMENTS, IN PARTICULAR THE GENERAL ARRANGEMENT PLANS (TR010044/APP/2.4).
 - DO NOT SCALE FROM THIS DRAWING, USE ONLY PRINTED DIMENSIONS.
 - ALL DIMENSIONS, CHAINAGES, LEVELS AND COORDINATES ARE IN METRES UNLESS DEFINED OTHERWISE.



Revision Details		By	PS	Date	Suffix
NH logo update, marking Crossing Point 1		EJ	PS	08/12/21	P02

Purpose of Issue
DCO EXAMINATION

Client
 National Highways
 Woodlands
 Marston Industrial Estate
 Bedford
 MK41 7LW

Working on behalf of

Development Consent Order Number
TR010044

Project Title
A428 BLACK CAT TO CAXTON GIBBET IMPROVEMENTS

Drawing Title
ENVIRONMENTAL MASTERPLAN SHEET 3 OF 16

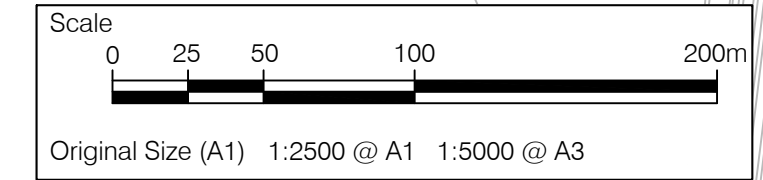
Designed	Drawn	Checked	Approved	Date
EJ	EJ	MKM	PS	08/12/21

Internal Project No. 60541541
 Scale @ A1 1:2500
 Subtlety D9
 Zone General

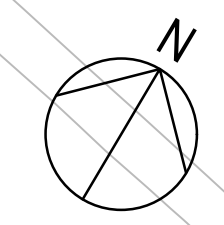
THIS DOCUMENT HAS BEEN PREPARED PURSUANT TO AND SUBJECT TO THE TERMS OF AECOM'S APPOINTMENT BY ITS CLIENT. AECOM ACCEPTS NO LIABILITY FOR ANY USE OF THIS DOCUMENT OTHER THAN BY ITS ORIGINAL CLIENT OR FOLLOWING AECOM'S EXPRESS AGREEMENT TO SUCH USE, AND ONLY FOR THE PURPOSES FOR WHICH IT WAS PREPARED AND PROVIDED.

Drawing Number
HE551495 -ACM -ELS -
GEN_SW_Z_ZZ_DR-LV-0004

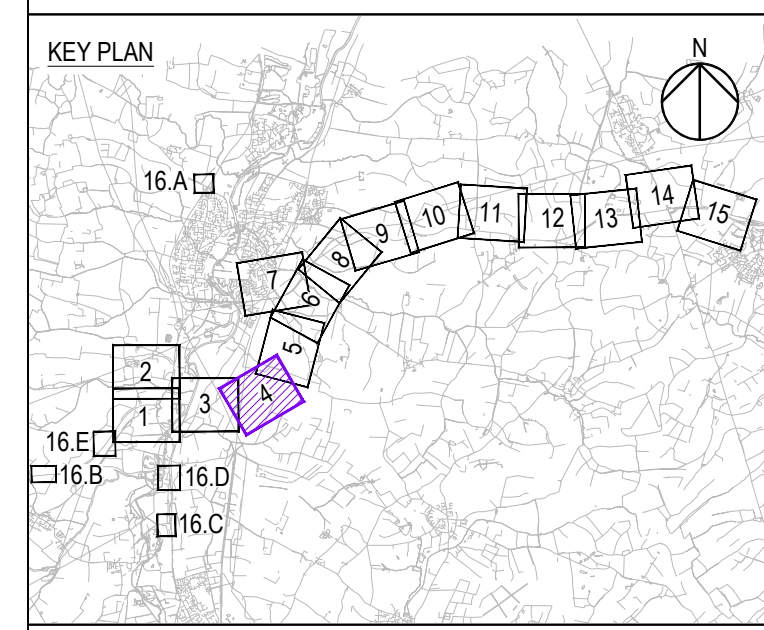
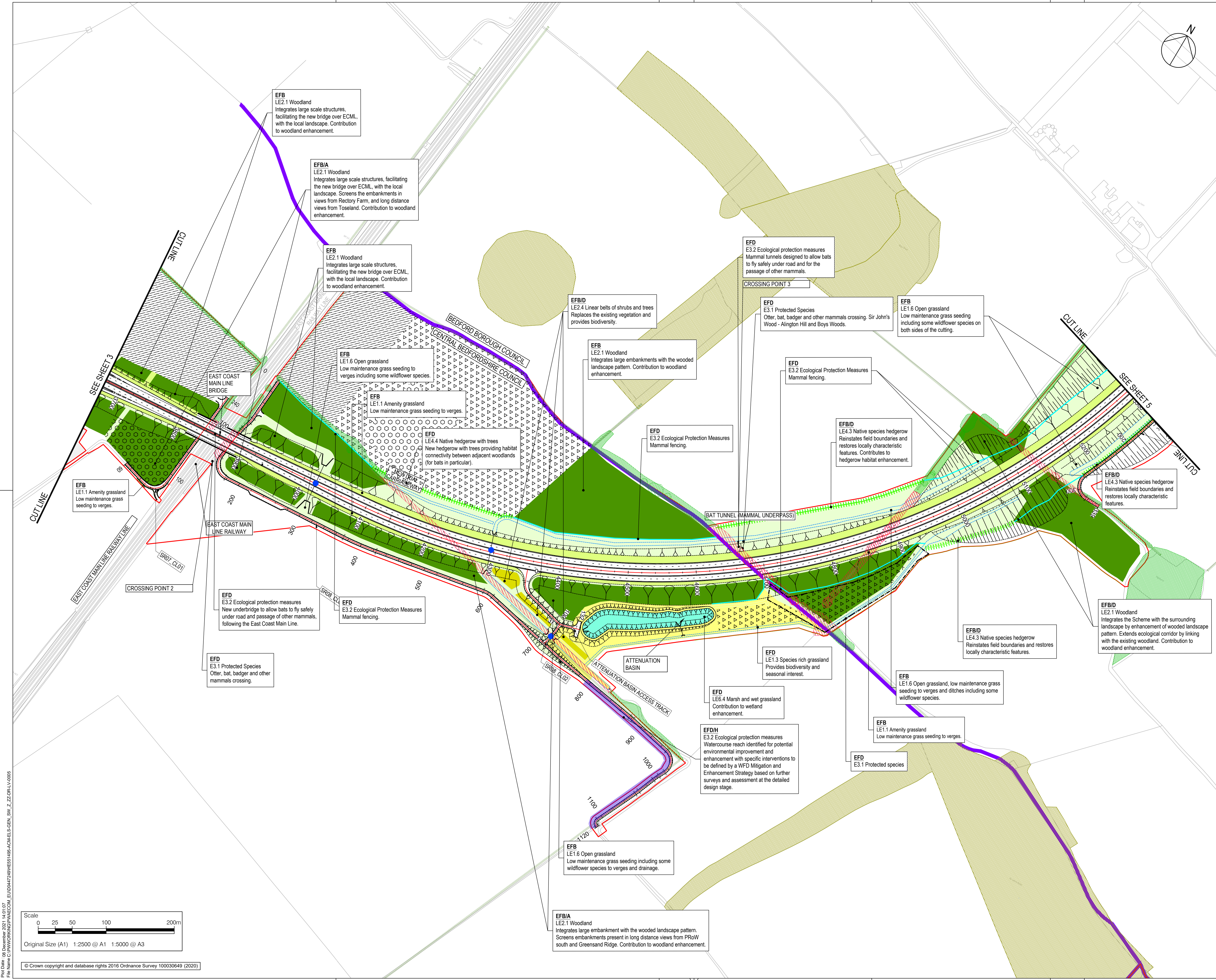
Location
 I Type I Role I Number
P02



Plot Date: 08 December 2021 10:52:25
 File Name: C:\PROJECTS\TR010044\GEN_SW_Z_ZZ_DR-LV-0004



- NOTES**
- THIS DRAWING IS TO BE READ IN CONJUNCTION WITH:
 - THE ENVIRONMENTAL MASTERPLAN KEY PLAN;
 - THE DRAFT DEVELOPMENT CONSENT ORDER [TR010044/APP/3.1], AND ACCOMPANYING APPLICATION DOCUMENTATION; AND
 - THE DMRB SUSTAINABILITY & ENVIRONMENT - DESIGN LD 117 LANDSCAPE DESIGN GUIDANCE.
 - THESE DRAWINGS SHOULD BE READ IN CONJUNCTION WITH ALL OTHER DOCUMENTS, IN PARTICULAR THE GENERAL ARRANGEMENT PLANS [TR010044/APP/2.4].
 - DO NOT SCALE FROM THIS DRAWING. USE ONLY PRINTED DIMENSIONS.
 - ALL DIMENSIONS, CHAINAGES, LEVELS AND COORDINATES ARE IN METRES UNLESS DEFINED OTHERWISE.



Revision Details		By	Date	Suffix
NH logo update, marking Crossing point 2 and 3		EJ	08/12/21	P02

DCO EXAMINATION

Client: National Highways
Working on behalf of: National Highways
Woodlands
Manton Lane
Manton Industrial Estate
Bedford
MK41 7LW

Development Consent Order Number: **TR010044**

Project Title: **A428 BLACK CAT TO CAXTON GIBBET IMPROVEMENTS**

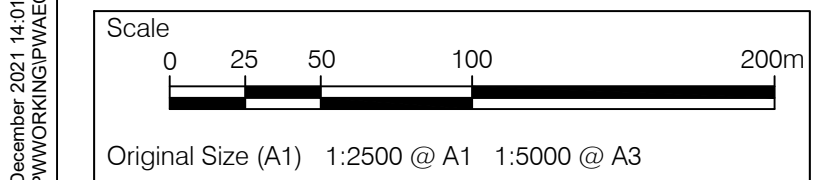
Drawing Title: **ENVIRONMENTAL MASTERPLAN SHEET 4 OF 16**

Designed	Drawn	Checked	Approved	Date
EJ	EJ	MKM	PS	08/12/21

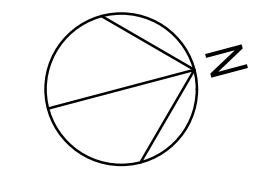
Internal Project No. 60541541
Scale @ A1: 1:2500
Zone: General

THIS DOCUMENT HAS BEEN PREPARED PURSUANT TO AND SUBJECT TO THE TERMS OF AECOM'S APPOINTMENT BY ITS CLIENT. AECOM ACCEPTS NO LIABILITY FOR ANY USE OF THIS DOCUMENT OTHER THAN BY ITS ORIGINAL CLIENT OR FOLLOWING AECOM'S EXPRESS AGREEMENT TO SUCH USE, AND ONLY FOR THE PURPOSES FOR WHICH IT WAS PREPARED AND PROVIDED.

Drawing Number: HE551495 - ACM - ELS - GEN_SW_Z_ZZ_DR-LV-0005
Highways England PIN: 1
Originator: 1
Volume: 1
Rev: P02



Plot Date: 08 December 2021 14:02:07
 File Name: C:\PROJECTS\DR-LV\GEN_SW_Z_ZZ_DR-LV-0005



- NOTES
- THIS DRAWING IS TO BE READ IN CONJUNCTION WITH:
 - THE ENVIRONMENTAL MASTERPLAN KEY PLAN;
 - THE DRAFT DEVELOPMENT CONSENT ORDER (TR010044/APP/1) AND ACCOMPANYING APPLICATION DOCUMENTATION; AND
 - THE DMRB SUSTAINABILITY & ENVIRONMENT - DESIGN LD 117 LANDSCAPE DESIGN GUIDANCE.
 - THESE DRAWINGS SHOULD BE READ IN CONJUNCTION WITH ALL OTHER DOCUMENTS, IN PARTICULAR THE GENERAL ARRANGEMENTS PLANS (TR010044/APP/2.4).
 - DO NOT SCALE FROM THIS DRAWING, USE ONLY PRINTED DIMENSIONS.
 - ALL DIMENSIONS, CHAINAGES, LEVELS AND COORDINATES ARE IN METRES UNLESS DEFINED OTHERWISE.

EFB
LE1.6 Open grassland
Low maintenance grass seeding wildflower species to both sides of the cutting.

EFB
LE1.1 Amenity grassland
Low maintenance grass seeding to verges.

EFB
LE1.1 Amenity grassland
Low maintenance grass seeding to verges.

EFA/B
LE2.1 Woodland
Integrates the Scheme with wooded landscape pattern and screens the views from Top Farm. Contribution to woodland mitigation and enhancement.

EFD
E3.2 Ecological protection measures
New Alington Top Farm bridge suitable for use by mammals.

EFB
LE1.6 Open grassland
Low maintenance grass seeding with some wildflower species to both sides of the cutting.

EFD
LE4.4 Native hedgerow with trees
New hedgerow with trees providing habitat connectivity between adjacent woodlands (for bats in particular).

EFA/B
LE2.1 Woodland
Integrates the Scheme with wooded landscape pattern. Extends ecological corridors by linking to the existing hedgerows.

EFB/D
LE4.3 Native species hedgerow
Reinstates field boundaries and restores locally characteristic features. Contributes to hedgerow habitat enhancement.

EEG
E1.3 Noise-reducing earthworks

EFD
E3.2 Ecological protection measures
Landscaping to facilitate animal movement along brook and under carriageway.

EFD
LE6.1 Waterbodies and associated plants
Restoration of in-channel and riparian habitats.

EFD
E3.1 Protected species
Otter crossing, Alington Top Farm culvert.

EFD
E3.2 Ecological protection measures
New bat boxes on mature trees in woodland (indicative location).

EFB/D
LE2.1 Woodland
Integrates the Scheme with the surrounding landscape by enhancement of local woodland. Contribution to woodland mitigation and enhancement.

EFB
LE6.1 Waterbodies and associated plants
Pond included as part of the Great Crested Newts mitigation licence.

EFB/D
LE4.3 Native species hedgerow
Reinstates field boundaries and restores locally characteristic features.

EFB
LE1.6 Open grassland
Low maintenance grass seeding with some wildflower species on the noise bund.

EFB
LE1.1 Amenity grassland
Low maintenance grass seeding to verges.

EFB
LE1.1 Amenity grassland
Low maintenance grass seeding to verges.

EFD
LE1.3 Species rich grassland
Tussocky grass mix acting as a receptor site for Great Crested Newts.

EFD
E3.2 Ecological protection measures
New bat boxes on mature trees (indicative location).

EFB/D
LE4.3 Native species hedgerow
Reinstates field boundaries and restores locally characteristic features.

EFA/B
LE2.1 Woodland
Contribution to woodland mitigation and enhancement.

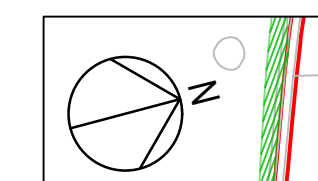
EFD/H
E3.2 Ecological protection measures
Watercourse reach identified for potential environmental improvement and enhancement with specific interventions to be defined by a WFD Mitigation and Enhancement Strategy based on further surveys and assessment at the detailed design stage.

EFA/B
LE2.1 Woodland
Screens views of the traffic on the dual carriageway from residential and commercial properties east, including Abbotsley Golf Club. Integrates the noise bund with the local landscape.

EFB/D
LE4.3 Native species hedgerow
Reinstates field boundaries and restores locally characteristic features. Contributes to hedgerow habitat enhancement.

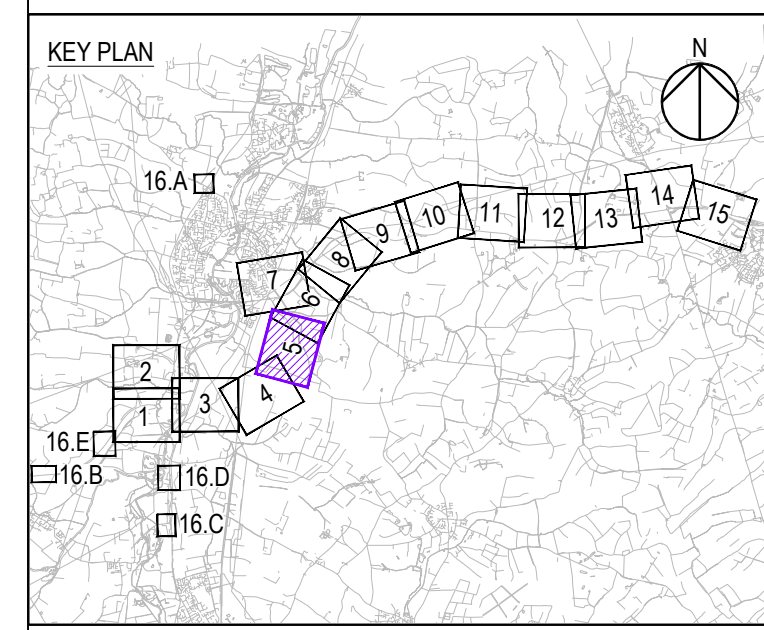
EFB/D
LE4.3 Native species hedgerow
Reinstates boundaries and restores locally characteristic features.

EFA/B
LE2.1 Woodland
Screens views of the traffic on the dual carriageway from residential and commercial properties east, including Abbotsley Golf Club. Integrates the noise bund with the local landscape.



INSET 5.A

SEE INSET 5.A



Revision Details		By	PS	Date	Suffix
NH logo update, additional GCN mitigation (grass and pond)		EJ	PS	08/12/21	P02

DCO EXAMINATION

Client
National Highways
Woodlands
Manton Lane
Bedford
MK41 7LW

Working on behalf of
national highways

Development Consent Order Number
TR010044

Project Title
A428 BLACK CAT TO CAXTON GIBBET IMPROVEMENTS

Drawing Title
ENVIRONMENTAL MASTERPLAN SHEET 5 OF 16

Designed	Drawn	Checked	Approved	Date
EJ	EJ	MKM	PS	08/12/21

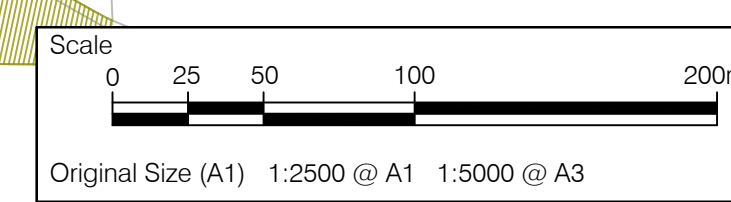
Internal Project No. 60541541
Scale @ A1 1:2500
Subsidiary D9
Zone General

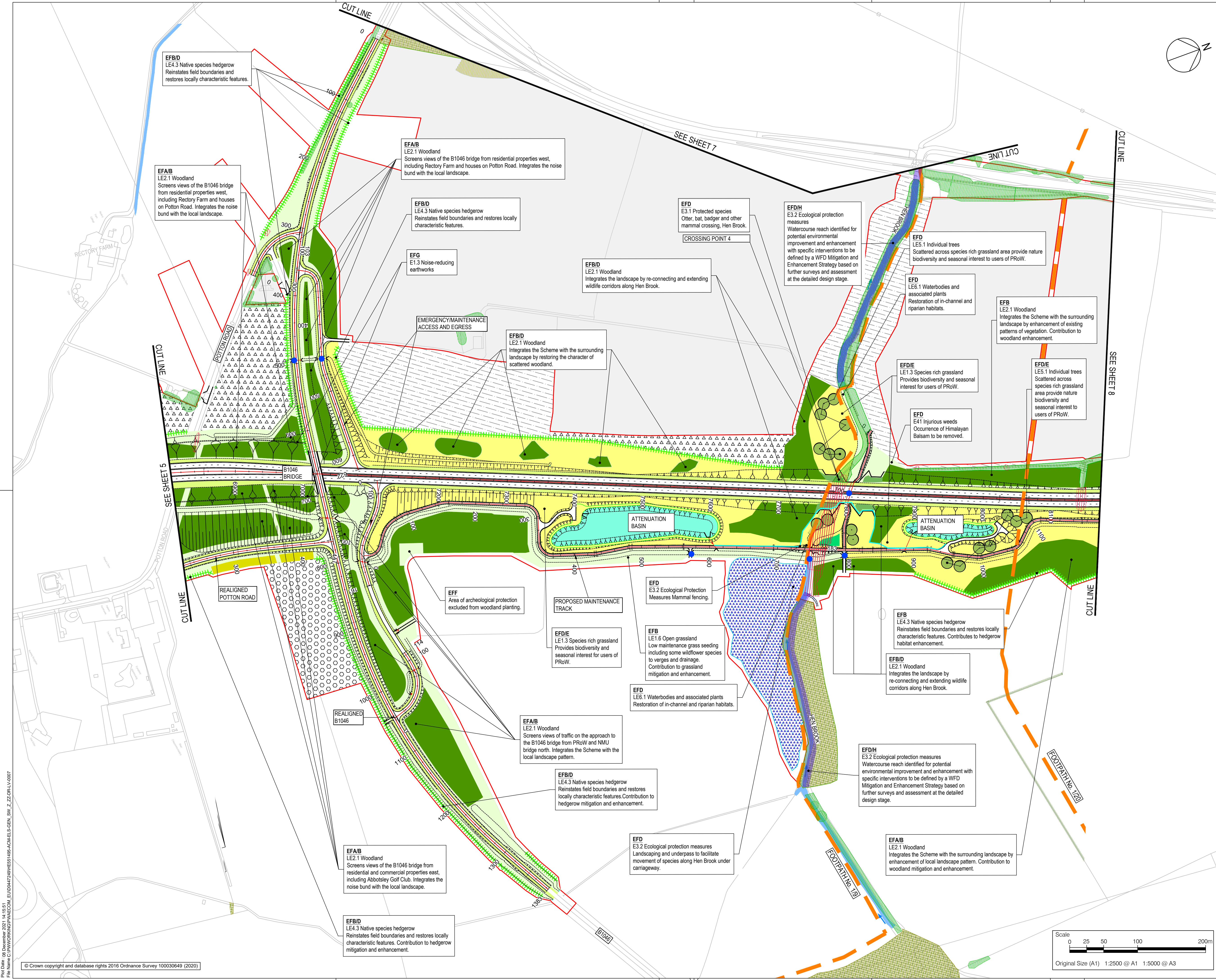
THIS DOCUMENT HAS BEEN PREPARED PURSUANT TO AND SUBJECT TO THE TERMS OF AECOM'S APPOINTMENT BY ITS CLIENT. AECOM ACCEPTS NO LIABILITY FOR ANY USE OF THIS DOCUMENT OTHER THAN BY ITS ORIGINAL CLIENT OR FOLLOWING AECOM'S EXPRESS AGREEMENT TO SUCH USE, AND ONLY FOR THE PURPOSES FOR WHICH IT WAS PREPARED AND PROVIDED.

Drawing Number
HE551495 -ACM -ELS -
GEN_SW_Z_ZZ_DR-LV-0006

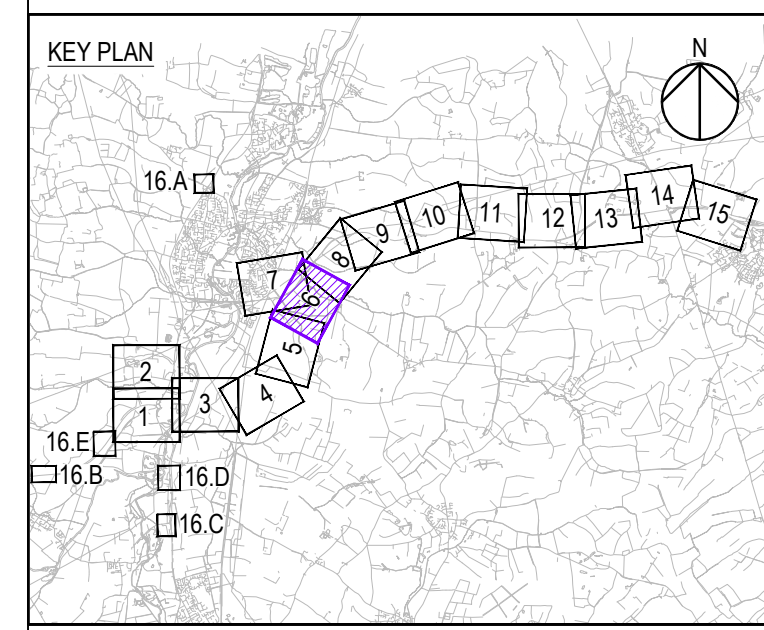
Location
I Type I Role I Number

Rev
P02





- NOTES**
- THIS DRAWING IS TO BE READ IN CONJUNCTION WITH:
 - THE ENVIRONMENTAL MASTERPLAN KEY PLAN;
 - THE DRAFT DEVELOPMENT CONSENT ORDER (TR010044/APP/1) AND ACCOMPANYING APPLICATION DOCUMENTATION; AND
 - THE DMRB SUSTAINABILITY & ENVIRONMENT - DESIGN LD 117 LANDSCAPE DESIGN GUIDANCE.
 - THESE DRAWINGS SHOULD BE READ IN CONJUNCTION WITH ALL OTHER DOCUMENTS, IN PARTICULAR THE GENERAL ARRANGEMENT PLANS (TR010044/APP/2.4).
 - DO NOT SCALE FROM THIS DRAWING, USE ONLY PRINTED DIMENSIONS.
 - ALL DIMENSIONS, CHAINAGES, LEVELS AND COORDINATES ARE IN METRES UNLESS DEFINED OTHERWISE.



Revision Details			
By	PS	Date	Suffix
EJ	PS	08/12/21	P02

NH logo update, marked Crossing 4

DCO EXAMINATION

Client: National Highways
 Working on behalf of:
 Woodlands
 Manton Lane
 Manton Industrial Estate
 Bedford
 MK41 7LW

Development Consent Order Number: **TR010044**

Project Title: **A428 BLACK CAT TO CAXTON GIBBET IMPROVEMENTS**

Drawing Title: **ENVIRONMENTAL MASTERPLAN SHEET 6 OF 16**

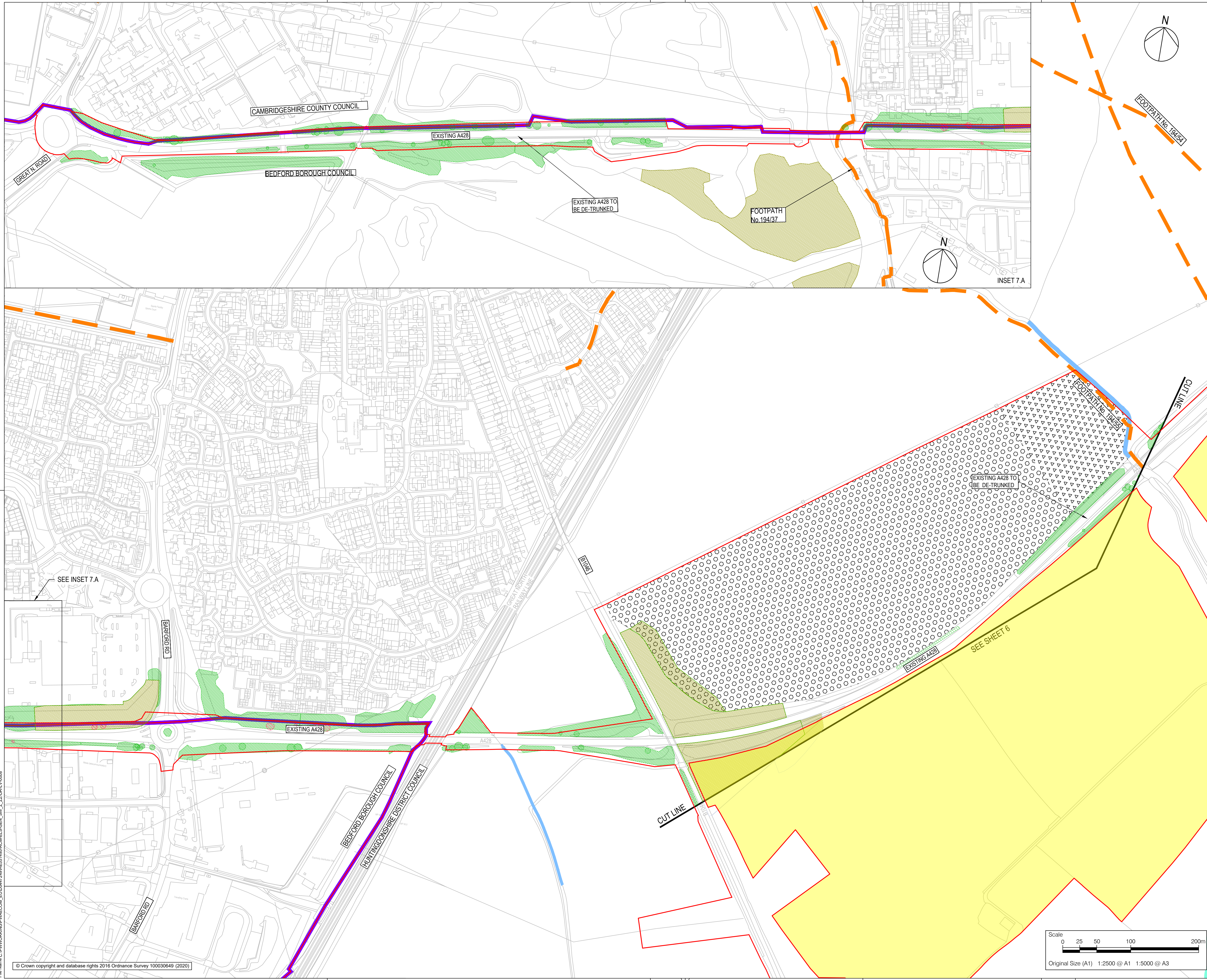
Designed	Drawn	Checked	Approved	Date
EJ	EJ	MKM	PS	08/12/21

Internal Project No. 60541541
 Scale @ A1 1:2500
 Substation D9
 Zone General

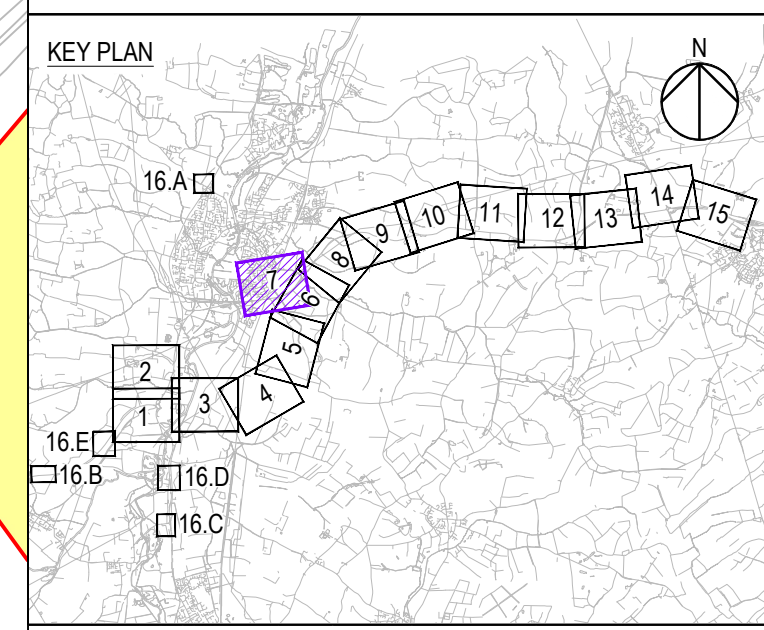
THIS DOCUMENT HAS BEEN PREPARED PURSUANT TO AND SUBJECT TO THE TERMS OF AECOM'S APPOINTMENT BY ITS CLIENT. AECOM ACCEPTS NO LIABILITY FOR ANY USE OF THIS DOCUMENT OTHER THAN BY ITS ORIGINAL CLIENT OR FOLLOWING AECOM'S EXPRESS AGREEMENT TO SUCH USE, AND ONLY FOR THE PURPOSES FOR WHICH IT WAS PREPARED AND PROVIDED.

Drawing Number: HE551495 - ACM - ELS - GEN_SW_Z_ZZ - DR - LV - 0007
 Location: I Type: I Role: I Number: P02

Plot Date: 08 December 2021 14:15:51
 File Name: C:\TR010044\DR\APP\ENVIRONMENTAL_MASTERPLAN_SHEETS\GEN_SW_Z_ZZ_DR_LV_0007



- NOTES
- THIS DRAWING IS TO BE READ IN CONJUNCTION WITH:
 - THE GENERAL ARRANGEMENT LEGEND, AND
 - THE DRAFT DEVELOPMENT CONSENT ORDER AND ACCOMPANYING APPLICATION DOCUMENTATION.
 - DO NOT SCALE FROM THIS DRAWING, USE ONLY PRINTED DIMENSIONS.
 - ALL DIMENSIONS, CHAINAGES, LEVELS AND COORDINATES ARE IN METRES UNLESS DEFINED OTHERWISE.



Revision Details		By	Date	Suffix
NH logo update		EJ	08/12/21	P02
		PS		
		Check		

Purpose of issue
DCO EXAMINATION

Client
National Highways
Woodlands
Manton Lane
Bedford
MK41 7LW

Working on behalf of
national highways

Development Consent Order Number
TR010044

Project Title
A428 BLACK CAT TO CAXTON GIBBET IMPROVEMENTS

Drawing Title
ENVIRONMENTAL MASTERPLAN SHEET 7 OF 16

Designed	Drawn	Checked	Approved	Date
EJ	EJ	MKM	PS	08/12/21

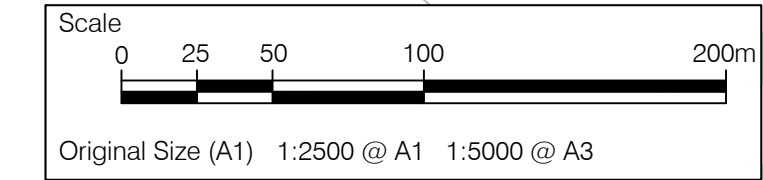
Internal Project No. 60541541
Scale @ A1 1:2500
Sustainability D9
Zone General

THIS DOCUMENT HAS BEEN PREPARED PURSUANT TO AND SUBJECT TO THE TERMS OF AECOM'S APPOINTMENT BY ITS CLIENT. AECOM ACCEPTS NO LIABILITY FOR ANY USE OF THIS DOCUMENT OTHER THAN BY ITS ORIGINAL CLIENT OR FOLLOWING AECOM'S EXPRESS AGREEMENT TO SUCH USE, AND ONLY FOR THE PURPOSES FOR WHICH IT WAS PREPARED AND PROVIDED.

Drawing Number
HE551495 - ACM - ELS - GEN_SW_Z_ZZ - DR - LV - 0008

1 Originator 1 Volume
1 Type 1 Role 1 Number

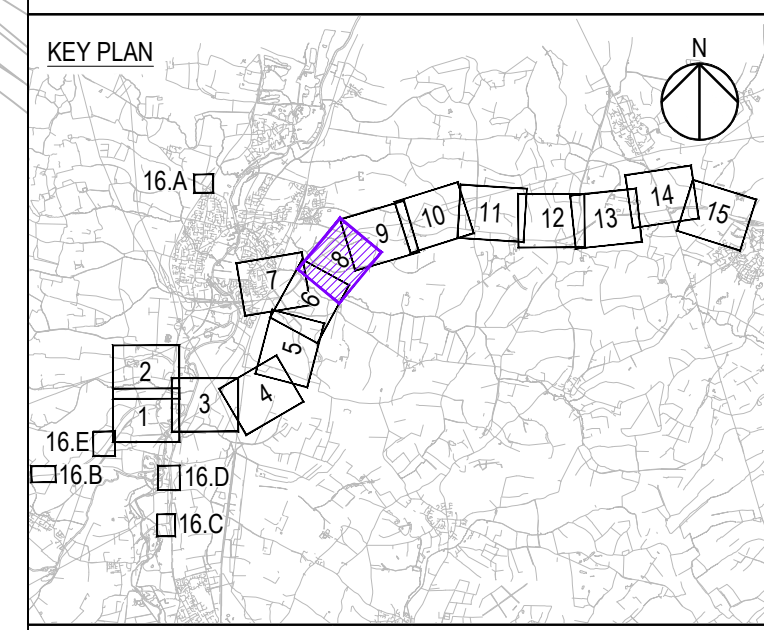
Rev
P02



Plot Date: 08 December 2021 14:25:03
 File Name: C:\WORKING\DR\GEN_SW_Z_ZZ\DR-LV-0008



- NOTES**
- THIS DRAWING IS TO BE READ IN CONJUNCTION WITH:
 - THE ENVIRONMENTAL MASTERPLAN KEY PLAN;
 - THE DRAFT DEVELOPMENT CONSENT ORDER [TR010044/APPG.1] AND ACCOMPANYING APPLICATION DOCUMENTATION; AND
 - THE DMRB SUSTAINABILITY & ENVIRONMENT - DESIGN LD 117 LANDSCAPE DESIGN GUIDANCE.
 - THESE DRAWINGS SHOULD BE READ IN CONJUNCTION WITH ALL OTHER DOCUMENTS, IN PARTICULAR THE GENERAL ARRANGEMENT PLANS [TR010044/APPG.2.4].
 - DO NOT SCALE FROM THIS DRAWING, USE ONLY PRINTED DIMENSIONS.
 - ALL DIMENSIONS, CHAINAGES, LEVELS AND COORDINATES ARE IN METRES UNLESS DEFINED OTHERWISE.



Revision Details			
By	Check	Date	Suffix
EJ	PS	08/12/21	P02

DCO EXAMINATION

Client: National Highways
 Working on behalf of: national highways

Development Consent Order Number: **TR010044**

Project Title: **A428 BLACK CAT TO CAXTON GIBBET IMPROVEMENTS**

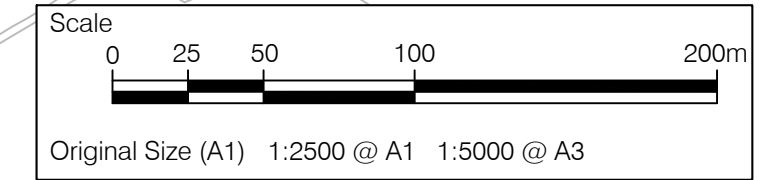
Drawing Title: **ENVIRONMENTAL MASTERPLAN SHEET 8 OF 16**

Designed	Drawn	Checked	Approved	Date
EJ	EJ	MKM	PS	08/12/21

Internal Project No: 60541541
 Scale @ A1: 1:2500
 Substation: D9
 Zone: General

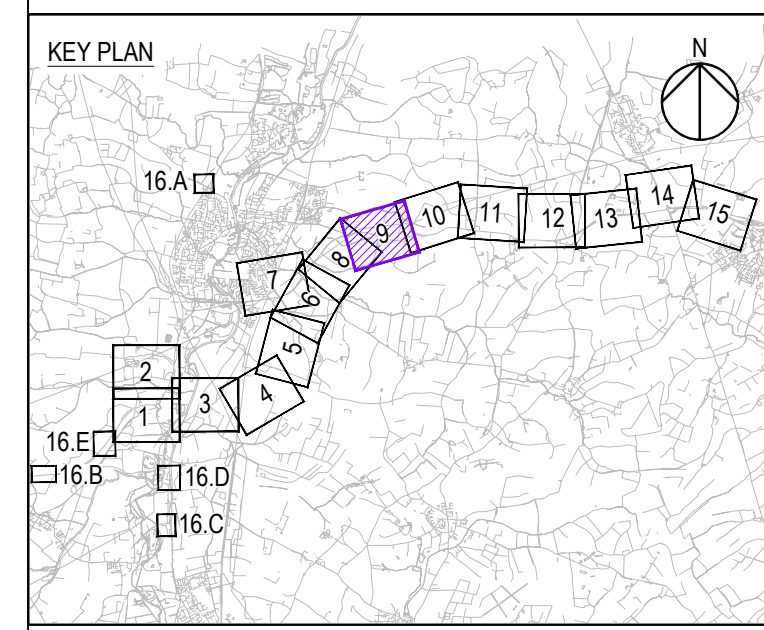
HE551495 - ACM - ELS - P02
 GEN_SW_Z_ZZ_DR-LV-0009

Plot Date: 08 December 2021 14:30:45
 File Name: C:\WORKING\DR\GEN_SW_Z_ZZ\DR-LV-0009





- NOTES**
- THIS DRAWING IS TO BE READ IN CONJUNCTION WITH:
 - THE ENVIRONMENTAL MASTERPLAN KEY PLAN;
 - THE DRAFT DEVELOPMENT CONSENT ORDER [TR010044/APPG.1] AND ACCOMPANYING APPLICATION DOCUMENTATION; AND
 - THE DMRB SUSTAINABILITY & ENVIRONMENT - DESIGN LD 117 LANDSCAPE DESIGN GUIDANCE.
 - THESE DRAWINGS SHOULD BE READ IN CONJUNCTION WITH ALL OTHER DOCUMENTS, IN PARTICULAR THE GENERAL ARRANGEMENT PLANS [TR010044/APPG.2.4].
 - DO NOT SCALE FROM THIS DRAWING, USE ONLY PRINTED DIMENSIONS.
 - ALL DIMENSIONS, CHAINAGES, LEVELS AND COORDINATES ARE IN METRES UNLESS DEFINED OTHERWISE.



Revision Details			
By	Check	Date	Suffix
EJ	PS	08/12/21	P02

DCO EXAMINATION

Client: National Highways
 Working on behalf of:
 Woodlands
 Manton Lane
 Manton Industrial Estate
 Bedford
 MK41 7LW

Development Consent Order Number: **TR010044**

Project Title: **A428 BLACK CAT TO CAXTON GIBBET IMPROVEMENTS**

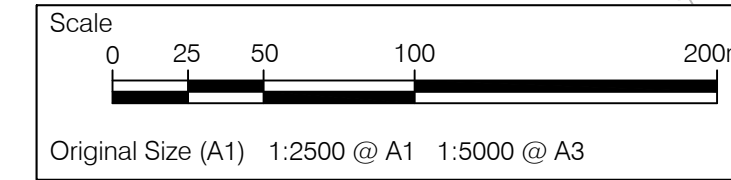
Drawing Title: **ENVIRONMENTAL MASTERPLAN SHEET 9 OF 16**

Designed	Drawn	Checked	Approved	Date
EJ	EJ	MKM	PS	08/12/21


Internal Project No. 60541541
 Scale @ A1: 1:2500
 Subtlety: D9
 Zone: General

THIS DOCUMENT HAS BEEN PREPARED PURSUANT TO AND SUBJECT TO THE TERMS OF AECOM'S APPOINTMENT BY ITS CLIENT. AECOM ACCEPTS NO LIABILITY FOR ANY USE OF THIS DOCUMENT OTHER THAN BY ITS ORIGINAL CLIENT OR FOLLOWING AECOM'S EXPRESS AGREEMENT TO SUCH USE, AND ONLY FOR THE PURPOSES FOR WHICH IT WAS PREPARED AND PROVIDED.

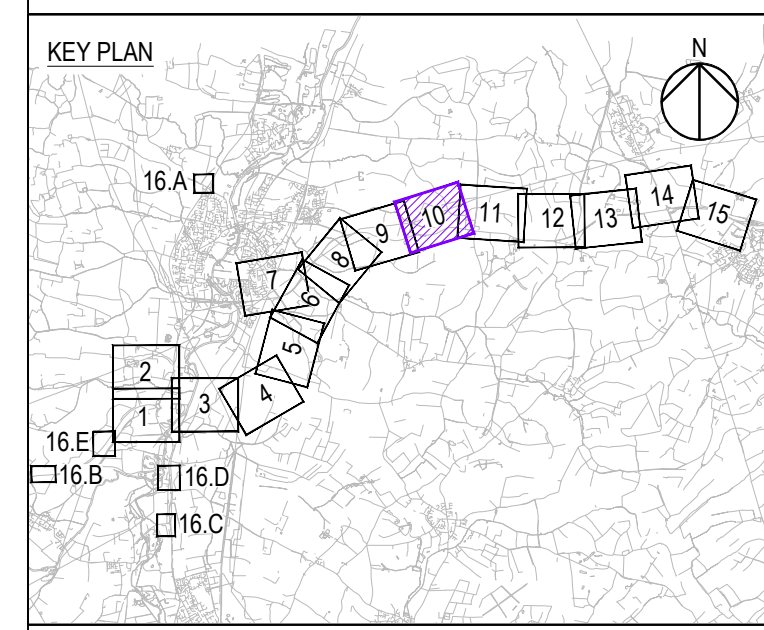
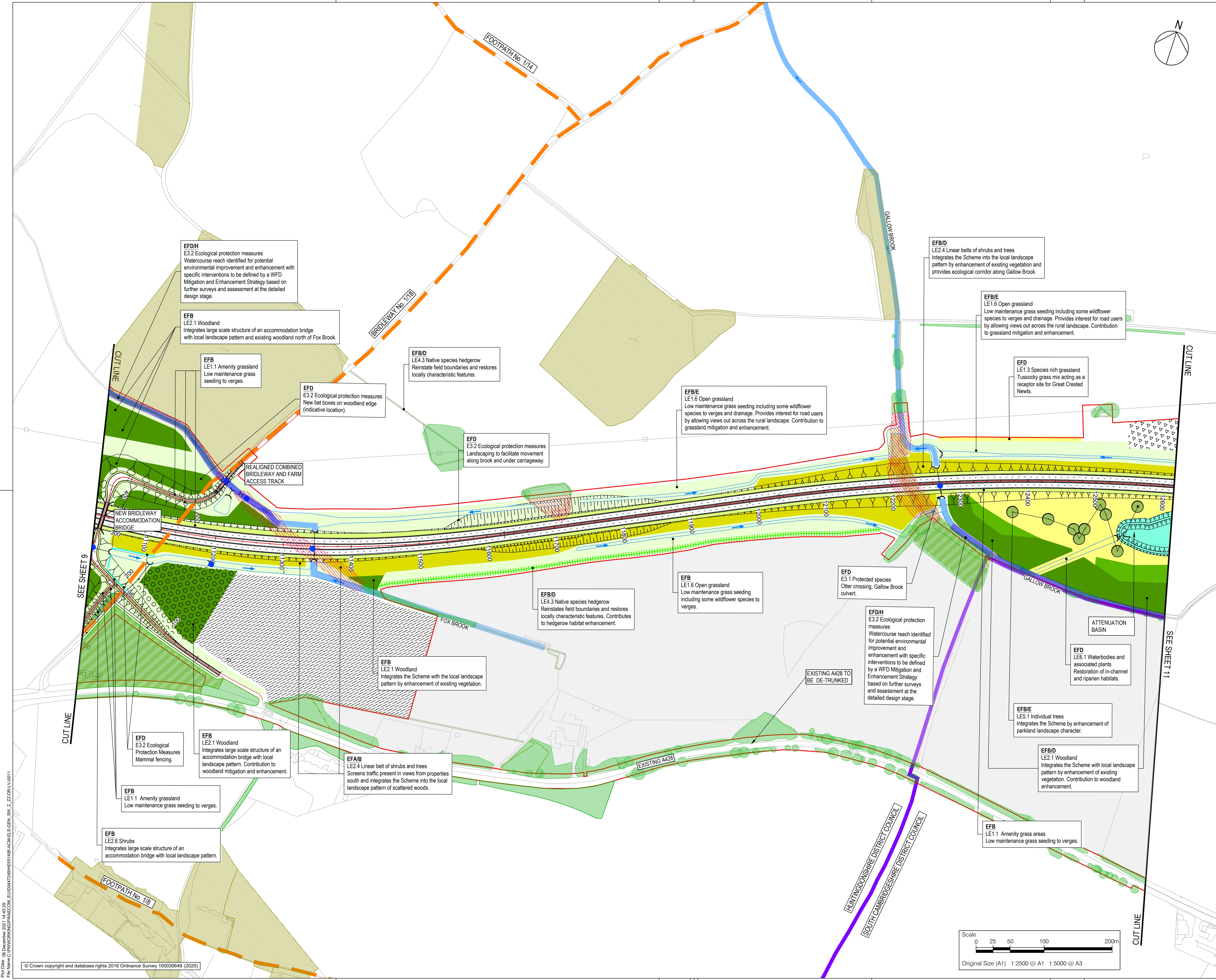
Drawing Number: HE551495 - ACM - ELS - GEN_SW_Z_ZZ - DR - LV - 0010
 Location: I Type: I Role: I Number: P02



Plot Date: 08 December 2021, 14:38:45
 File Name: C:\TR010044\DR\GEN_SW_Z_ZZ\DR_LV_0010



- NOTES**
- THIS DRAWING IS TO BE READ IN CONJUNCTION WITH:
 - THE ENVIRONMENTAL MASTERPLAN KEY PLAN;
 - THE DRAFT DEVELOPMENT CONSENT ORDER [TR010044/APP/3.1], AND ACCOMPANYING APPLICATION DOCUMENTATION; AND
 - THE DMRB SUSTAINABILITY&ENVIRONMENT - DESIGN LD 117 LANDSCAPE DESIGN GUIDANCE.
 - THESE DRAWINGS SHOULD BE READ IN CONJUNCTION WITH ALL OTHER DOCUMENTS, IN PARTICULAR THE GENERAL ARRANGEMENT PLANS [TR010044/APP/2.4].
 - DO NOT SCALE FROM THIS DRAWING. USE ONLY PRINTED DIMENSIONS.
 - ALL DIMENSIONS, CHAINAGES, LEVELS AND COORDINATES ARE IN METRES UNLESS DEFINED OTHERWISE.



NH logo update, additional GCN mitigation (grass)		EJ	PS	08/12/21	P02
Revision Details		By	Check	Date	Suffix

DCO EXAMINATION

Client: National Highways
 Working on behalf of national highways

Development Consent Order Number: **TR010044**

Project Title: **A428 BLACK CAT TO CAXTON GIBBET IMPROVEMENTS**

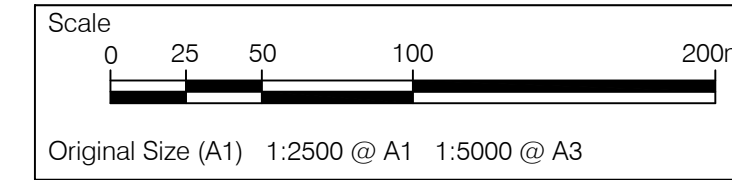
Drawing Title: **ENVIRONMENTAL MASTERPLAN SHEET 10 OF 16**

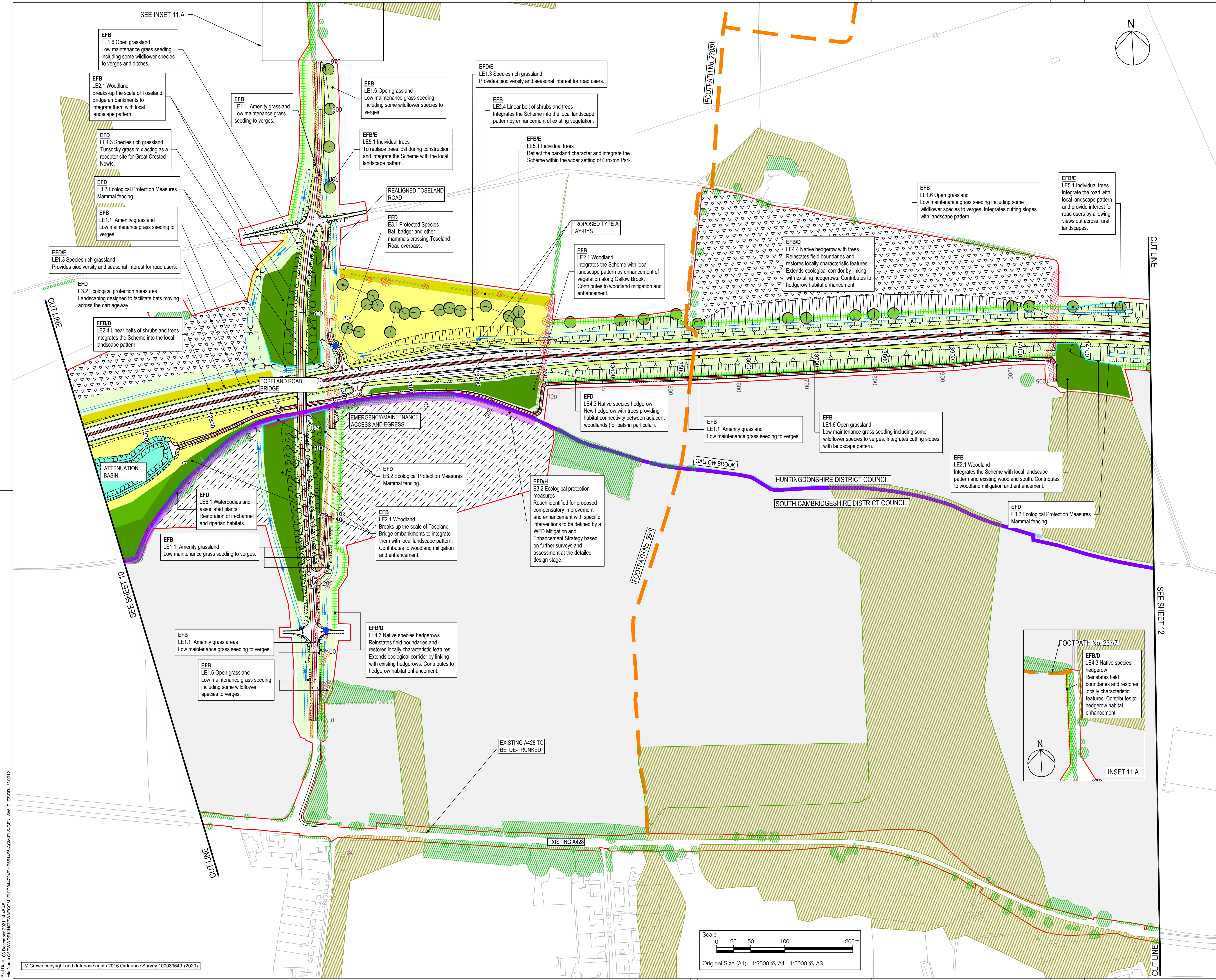
Designed: EJ	Drawn: EJ	Checked: MKM	Approved: PS	Date: 08/12/21
Internal Project No: 60541541	Suitability: D9	Scale @ A1: 1:2500		
Zone: General		General		

THIS DOCUMENT HAS BEEN PREPARED PURSUANT TO AND SUBJECT TO THE TERMS OF AECOM'S APPOINTMENT BY ITS CLIENT. AECOM ACCEPTS NO LIABILITY FOR ANY USE OF THIS DOCUMENT OTHER THAN BY ITS ORIGINAL CLIENT OR FOLLOWING AECOM'S EXPRESS AGREEMENT TO SUCH USE, AND ONLY FOR THE PURPOSES FOR WHICH IT WAS PREPARED AND PROVIDED.

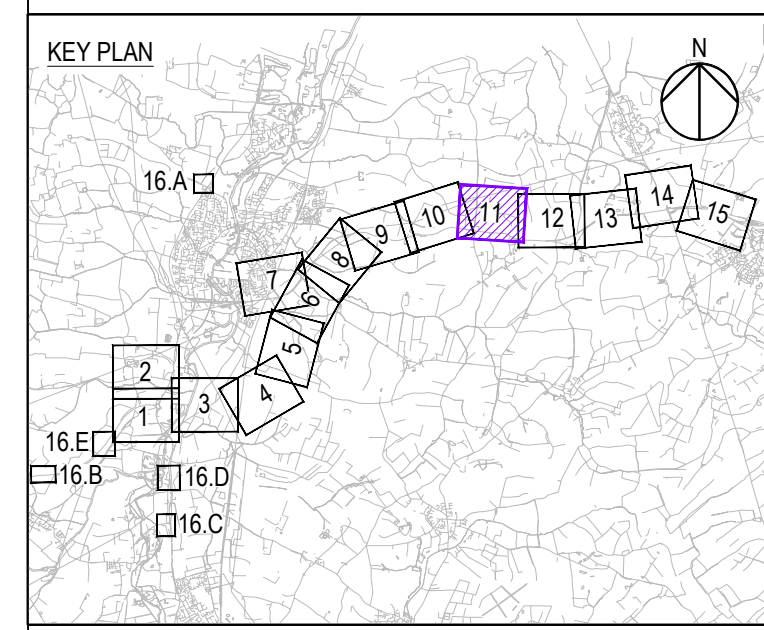
Drawing Number: HE551495	ACM	ELS	P02
Location: GEN_SW_Z_ZZ	DR-LV	-0011	

Plot Date: 08 December 2021 14:42:35
 File Name: C:\TR010044\APP\3.1\ENVIRONMENTAL_MASTERPLAN\GEN_SW_Z_ZZ_DR-LV-0011





- NOTES**
- THIS DRAWING IS TO BE READ IN CONJUNCTION WITH:
 - THE ENVIRONMENTAL MASTERPLAN KEY PLAN;
 - THE DRAFT DEVELOPMENT CONSENT ORDER [TR010044/APP/3.1]; AND ACCOMPANYING APPLICATION DOCUMENTATION; AND
 - THE DMRB SUSTAINABILITY&ENVIRONMENT - DESIGN LV 117 LANDSCAPE DESIGN GUIDANCE.
 - THESE DRAWINGS SHOULD BE READ IN CONJUNCTION WITH ALL OTHER DOCUMENTS, IN PARTICULAR THE GENERAL ARRANGEMENT PLANS [TR010044/APP/2.4].
 - DO NOT SCALE FROM THIS DRAWING, USE ONLY PRINTED DIMENSIONS.
 - ALL DIMENSIONS, CHAINAGES, LEVELS AND COORDINATES ARE IN METRES UNLESS DEFINED OTHERWISE.



NH logo update, additional GCN mitigation (grass)		EJ	PS	08/12/21	P03
Revision Details		By	Check	Date	Suffix

Purpose of Issue
DCO EXAMINATION

Client
National Highways
 Woodlands
 Manton Lane
 Manton Industrial Estate
 Bedford
 MK41 7LW

Working on behalf of

Development Consent Order Number
TR010044

Project Title
A428 BLACK CAT TO CAXTON GIBBET IMPROVEMENTS

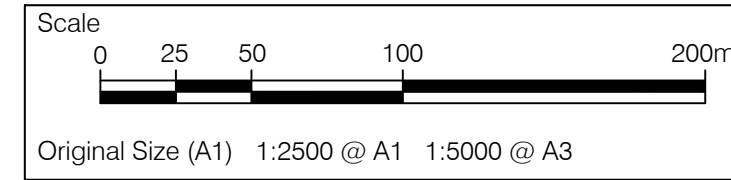
Drawing Title
ENVIRONMENTAL MASTERPLAN SHEET 11 OF 16

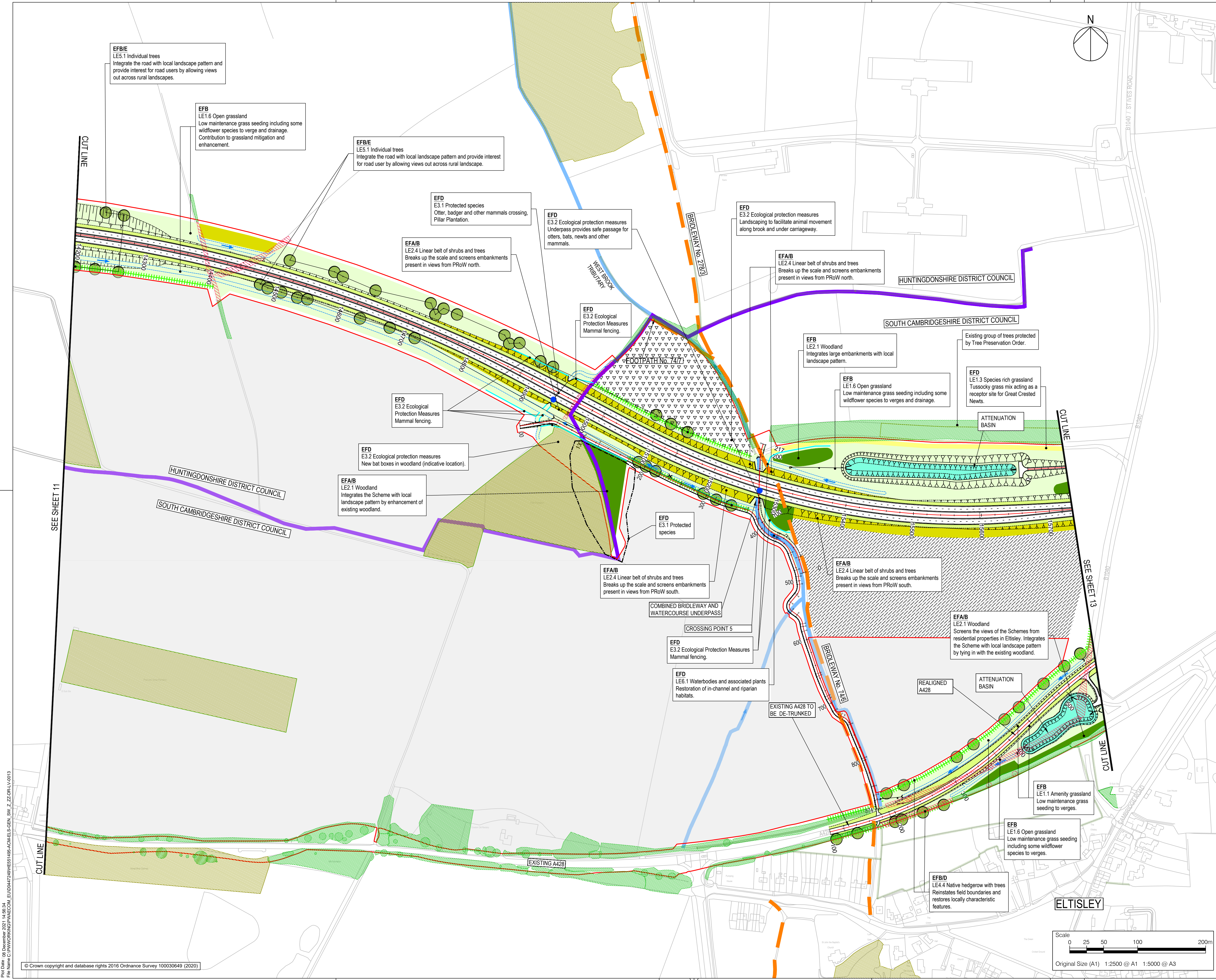
Designed EJ	Drawn EJ	Checked MKM	Approved PS	Date 08/12/21
Internal Project No. 60541541		Suitability D9		
Scale @ A1 1:2500		Zone General		

THIS DOCUMENT HAS BEEN PREPARED PURSUANT TO AND SUBJECT TO THE TERMS OF AECOM'S APPOINTMENT BY ITS CLIENT. AECOM ACCEPTS NO LIABILITY FOR ANY USE OF THIS DOCUMENT OTHER THAN BY ITS ORIGINAL CLIENT OR FOLLOWING AECOM'S EXPRESS AGREEMENT TO SUCH USE, AND ONLY FOR THE PURPOSES FOR WHICH IT WAS PREPARED AND PROVIDED.

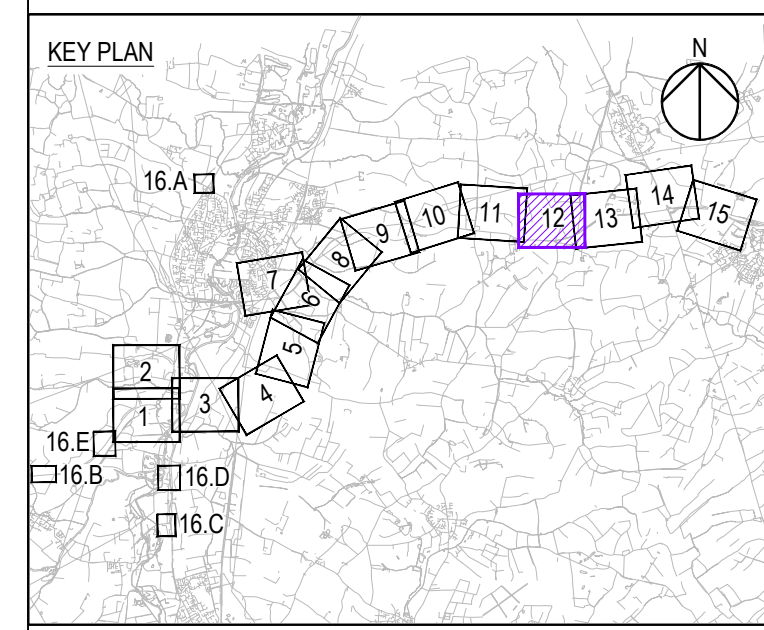
Drawing Number HE551495 -ACM -ELS -	Location GEN_SW_Z_ZZ_DR-LV-0012	Rev P03
----------------------------------------	------------------------------------	------------

Plot Date: 08 December 2021 14:48:45
 File Name: C:\TR010044\APP\3.1\DCO\ENV\ELV\GEN_SW_Z_ZZ_DR-LV-0012





- NOTES**
- THIS DRAWING IS TO BE READ IN CONJUNCTION WITH:
 - THE ENVIRONMENTAL MASTERPLAN KEY PLAN;
 - THE DRAFT DEVELOPMENT CONSENT ORDER [TR010044/APP/3.1] AND ACCOMPANYING APPLICATION DOCUMENTATION; AND
 - THE DMRB SUSTAINABILITY & ENVIRONMENT - DESIGN LD 117 LANDSCAPE DESIGN GUIDANCE.
 - THESE DRAWINGS SHOULD BE READ IN CONJUNCTION WITH ALL OTHER DOCUMENTS, IN PARTICULAR THE GENERAL ARRANGEMENT PLANS [TR010044/APP/2.4].
 - DO NOT SCALE FROM THIS DRAWING, USE ONLY PRINTED DIMENSIONS.
 - ALL DIMENSIONS, CHAINAGES, LEVELS AND COORDINATES ARE IN METRES UNLESS DEFINED OTHERWISE.



Revision Details			
By	Check	Date	Suffix
EJ	PS	08/12/21	P02

Purpose of issue
DCO EXAMINATION

Client
National Highways
 Woodlands
 Mantion Lane
 Mantion Industrial Estate
 Bedford
 MK41 7LW

Working on behalf of

Development Consent Order Number
TR010044

Project Title
A428 BLACK CAT TO CAXTON GIBBET IMPROVEMENTS

Drawing Title
ENVIRONMENTAL MASTERPLAN SHEET 12 OF 16

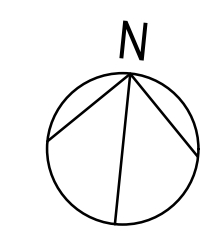
Designed	Drawn	Checked	Approved	Date
EJ	EJ	MKM	PS	08/12/21

Internal Project No. 60541541
 Suitability D9
 Scale @ A1 1:2500
 Zone General

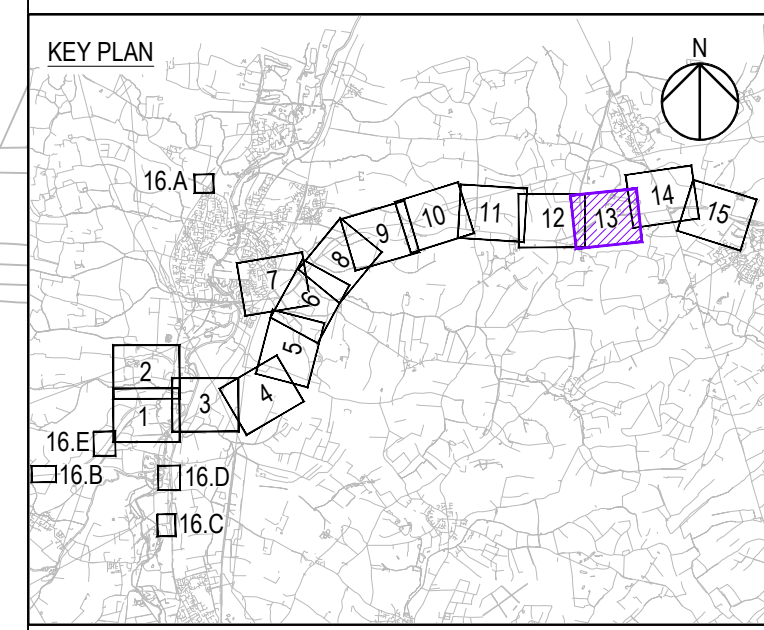
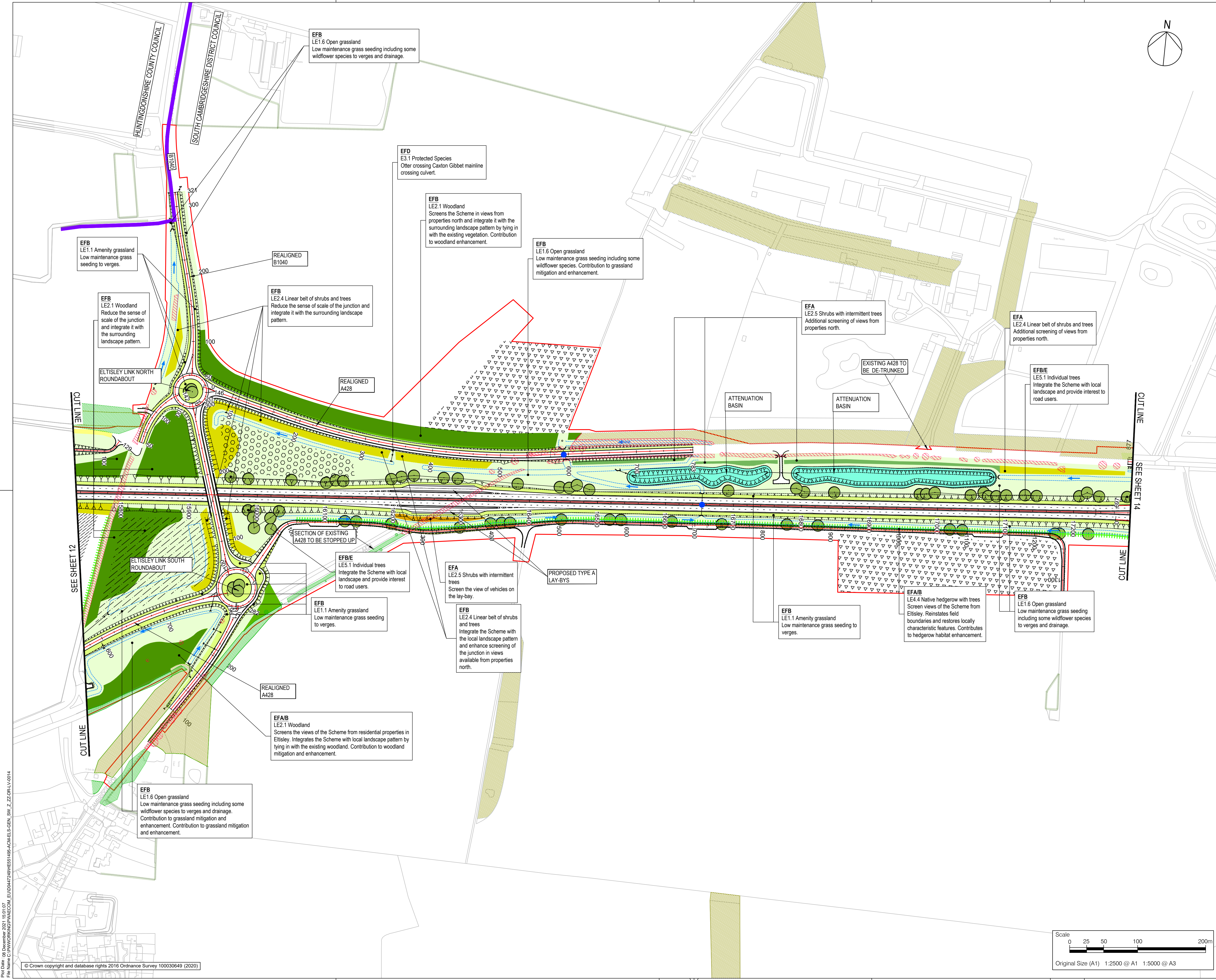
THIS DOCUMENT HAS BEEN PREPARED PURSUANT TO AND SUBJECT TO THE TERMS OF AECOM'S APPOINTMENT BY ITS CLIENT. AECOM ACCEPTS NO LIABILITY FOR ANY USE OF THIS DOCUMENT OTHER THAN BY ITS ORIGINAL CLIENT OR FOLLOWING AECOM'S EXPRESS AGREEMENT TO SUCH USE, AND ONLY FOR THE PURPOSES FOR WHICH IT WAS PREPARED AND PROVIDED.

Drawing Number
HE551495 - ACM - ELS - P02
 GEN_SW_Z_ZZ_DR-LV-0013
 Location I Type I Role I Number

Plot Date: 08 December 2021 14:26:33
 File Name: C:\TR010044\DR010044\GEN_SW_Z_ZZ_DR-LV-0013



- NOTES**
- THIS DRAWING IS TO BE READ IN CONJUNCTION WITH:
 - THE ENVIRONMENTAL MASTERPLAN KEY PLAN;
 - THE DRAFT DEVELOPMENT CONSENT ORDER [TR010044/APP/3.1] AND ACCOMPANYING APPLICATION DOCUMENTATION; AND
 - THE DMRB SUSTAINABILITY&ENVIRONMENT - DESIGN LD 117 LANDSCAPE DESIGN GUIDANCE.
 - THESE DRAWINGS SHOULD BE READ IN CONJUNCTION WITH ALL OTHER DOCUMENTS, IN PARTICULAR THE GENERAL ARRANGEMENT PLANS [TR010044/APP/2.4].
 - DO NOT SCALE FROM THIS DRAWING, USE ONLY PRINTED DIMENSIONS.
 - ALL DIMENSIONS, CHAINAGES, LEVELS AND COORDINATES ARE IN METRES UNLESS DEFINED OTHERWISE.



Revision Details			
By	PS	Date	Suffix
EJ	PS	08/12/21	P02

DCO EXAMINATION

Client: National Highways
 Working on behalf of: national highways
 Woodlands
 Manton Lane
 Manton Industrial Estate
 Bedford
 MK41 7LW

Development Consent Order Number: TR010044

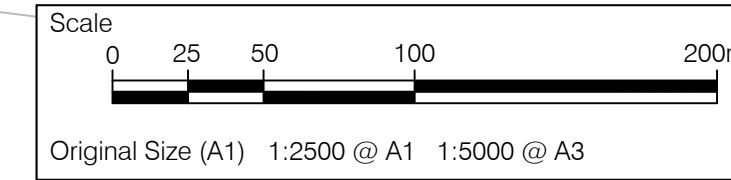
Project Title: A428 BLACK CAT TO CAXTON GIBBET IMPROVEMENTS

Drawing Title: ENVIRONMENTAL MASTERPLAN SHEET 13 OF 16


Designed	Drawn	Checked	Approved	Date
EJ	EJ	MKM	PS	08/12/21

Internal Project No. 60541541
 Scale @ A1 1:2500
 Suitability D9
 Zone General

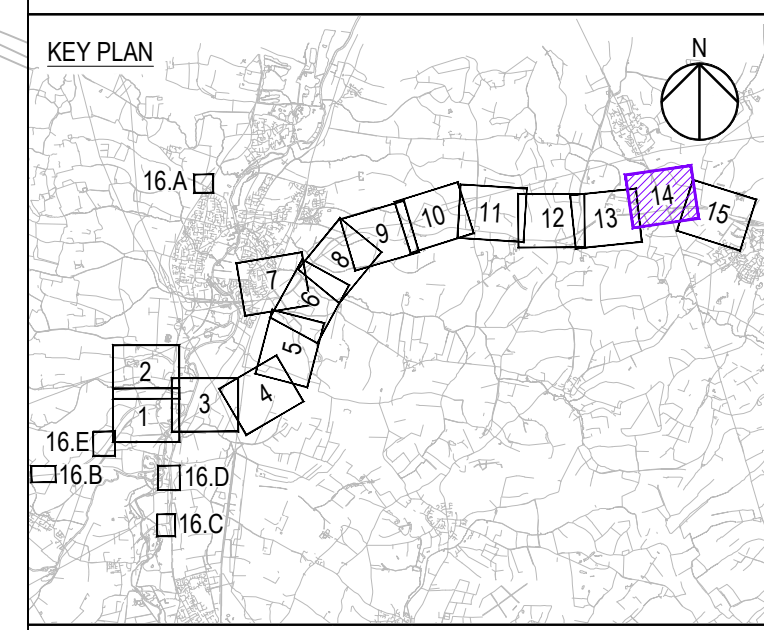
Drawing Number	Highways England PIN	1 Originator	1 Volume	Rev
HE551495 - ACM	- ELS -			P02
GEN_SW_Z_ZZ_DR-LV-0014				



Plot Date: 08 December 2021 10:01:07
 File Name: C:\PROJECTS\DRIVING\GEN_SW_Z_ZZ\DR-LV-0014



- NOTES**
- THIS DRAWING IS TO BE READ IN CONJUNCTION WITH:
 - THE ENVIRONMENTAL MASTERPLAN KEY PLAN;
 - THE DRAFT DEVELOPMENT CONSENT ORDER (TR010044/APP/1) AND ACCOMPANYING APPLICATION DOCUMENTATION; AND
 - THE DMRB SUSTAINABILITY & ENVIRONMENT - DESIGN LD 117 LANDSCAPE DESIGN GUIDANCE.
 - THESE DRAWINGS SHOULD BE READ IN CONJUNCTION WITH ALL OTHER DOCUMENTS, IN PARTICULAR THE GENERAL ARRANGEMENT PLANS (TR010044/APP/2.4).
 - DO NOT SCALE FROM THIS DRAWING, USE ONLY PRINTED DIMENSIONS.
 - ALL DIMENSIONS, CHAINAGES, LEVELS AND COORDINATES ARE IN METRES UNLESS DEFINED OTHERWISE.



Revision Details		By	Date	Suffix
NH logo update, additional GCN mitigation (pond)		EJ	08/12/21	P02
		PS		
		Check		

Purpose of issue
DCO EXAMINATION

Client
National Highways
Woodlands
Manton Lane
Manton Industrial Estate
Bedford
MK41 7LW

Working on behalf of

Development Consent Order Number
TR010044

Project Title
A428 BLACK CAT TO CAXTON GIBBET IMPROVEMENTS

Drawing Title
ENVIRONMENTAL MASTERPLAN SHEET 14 OF 16

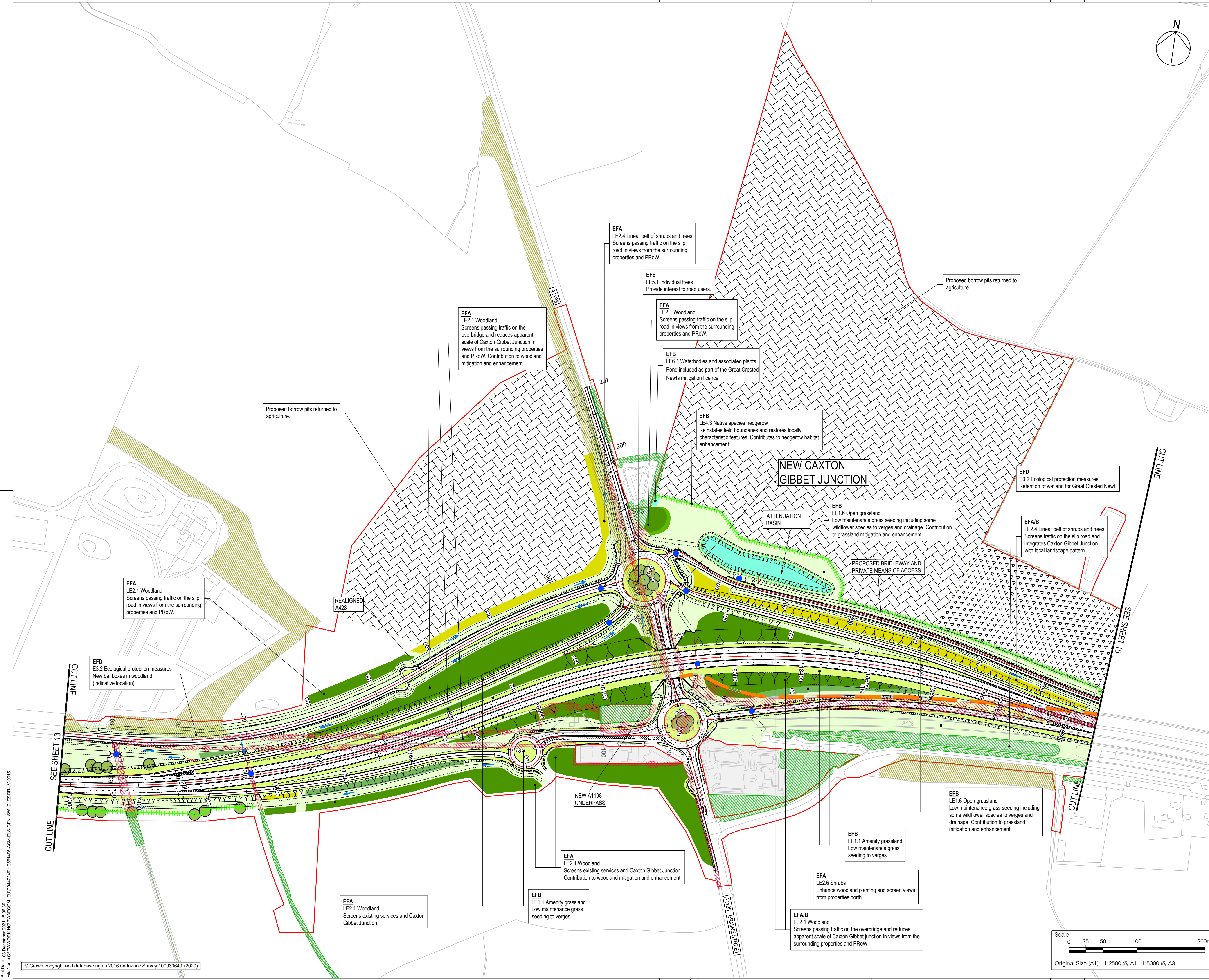
Designed	Drawn	Checked	Approved	Date
EJ	EJ	MKM	PS	08/12/21

Internal Project No. 60541541
Sustainability D9
Scale @ A1 1:2500
Zone General

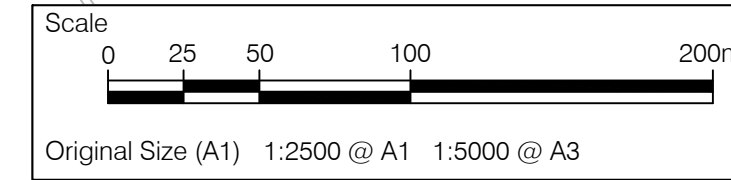
THIS DOCUMENT HAS BEEN PREPARED PURSUANT TO AND SUBJECT TO THE TERMS OF AECOM'S APPOINTMENT BY ITS CLIENT. AECOM ACCEPTS NO LIABILITY FOR ANY USE OF THIS DOCUMENT OTHER THAN BY ITS ORIGINAL CLIENT OR FOLLOWING AECOM'S EXPRESS AGREEMENT TO SUCH USE, AND ONLY FOR THE PURPOSES FOR WHICH IT WAS PREPARED AND PROVIDED.

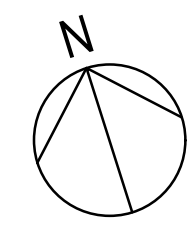
Drawing Number
HE551495 -ACM -ELS -
GEN_SW_Z_ZZ_DR-LV-0015
Location I Type I Role I Number

Rev
P02



File Name: C:\PROJECTS\TR010044\DR-LV-0015\GEN_SW_Z_ZZ_DR-LV-0015
 Plot Date: 08 December 2021 10:58:30
 File Name: C:\PROJECTS\TR010044\DR-LV-0015\GEN_SW_Z_ZZ_DR-LV-0015





- NOTES**
- THIS DRAWING IS TO BE READ IN CONJUNCTION WITH:
 - THE ENVIRONMENTAL MASTERPLAN KEY PLAN;
 - THE DRAFT DEVELOPMENT CONSENT ORDER (TR010044/APP/3.1) AND ACCOMPANYING APPLICATION DOCUMENTATION; AND
 - THE DMRB SUSTAINABILITY & ENVIRONMENT - DESIGN LD 117 LANDSCAPE DESIGN GUIDANCE.
 - THESE DRAWINGS SHOULD BE READ IN CONJUNCTION WITH ALL OTHER DOCUMENTS, IN PARTICULAR THE GENERAL ARRANGEMENT PLANS (TR010044/APP/2.4).
 - DO NOT SCALE FROM THIS DRAWING, USE ONLY PRINTED DIMENSIONS.
 - ALL DIMENSIONS, CHAINAGES, LEVELS AND COORDINATES ARE IN METRES UNLESS DEFINED OTHERWISE.

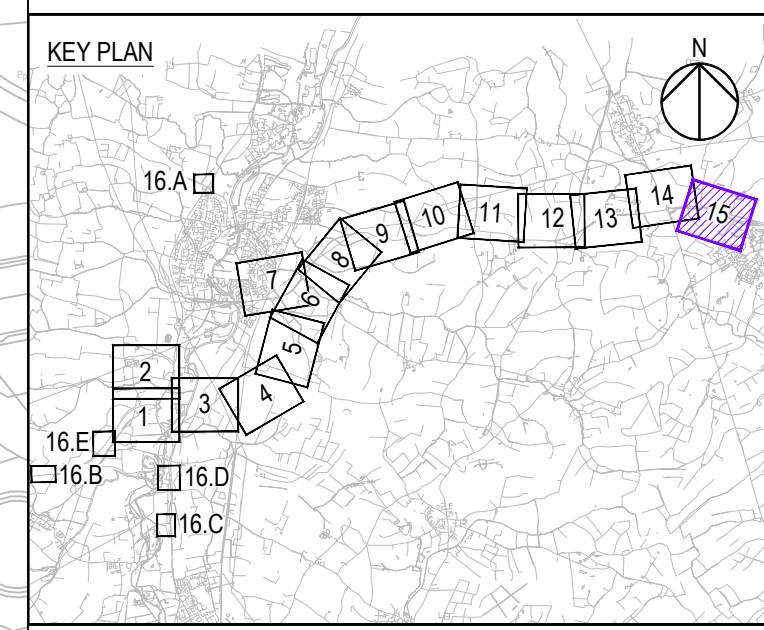
EFB
LE1.6 Open grassland
Low maintenance grass seeding including some wildflower species to verges and drainage.

EFB
LE1.1 Amenity grassland
Low maintenance grass seeding to verges.

PROPOSED BRIDLEWAY AND PRIVATE MEANS OF ACCESS

SCHEME TO TIE INTO EXISTING CARRIAGEWAY

EFD
E3.2 Ecological protection measures
Retention of wetland for Great Crested Newt.



Revision Details		By	Date	Suffix
NH logo update		EJ	08/12/21	P02

DCO EXAMINATION

Client
National Highways
Woodlands
Manton Lane
Manton Industrial Estate
Bedford
MK41 7LW

Working on behalf of
 national highways

Development Consent Order Number
TR010044

Project Title
A428 BLACK CAT TO CAXTON GIBBET IMPROVEMENTS

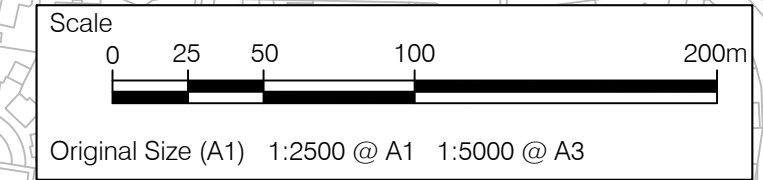
Drawing Title
ENVIRONMENTAL MASTERPLAN SHEET 15 OF 16

Designed	Drawn	Checked	Approved	Date
EJ	EJ	MKM	PS	08/12/21

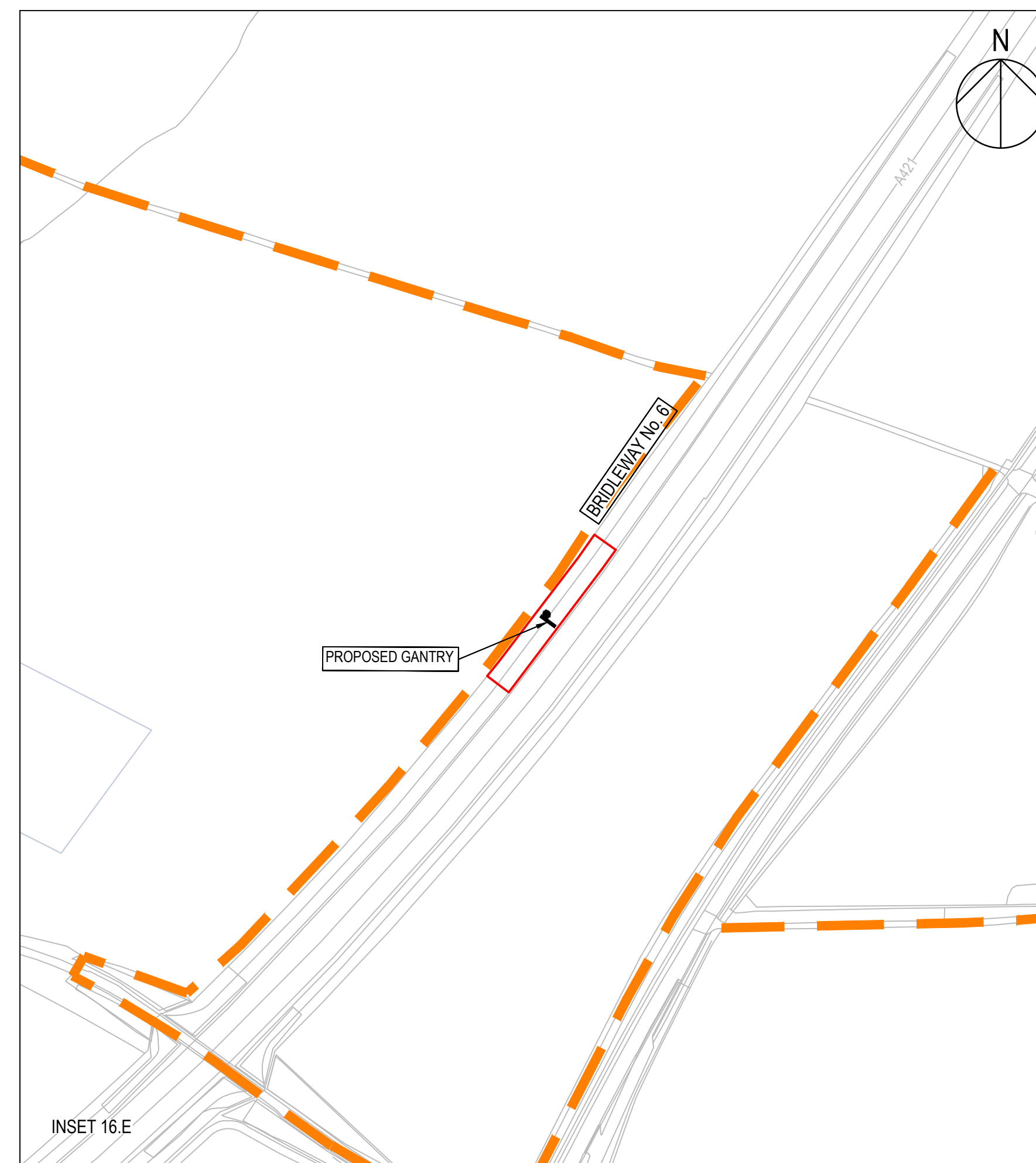
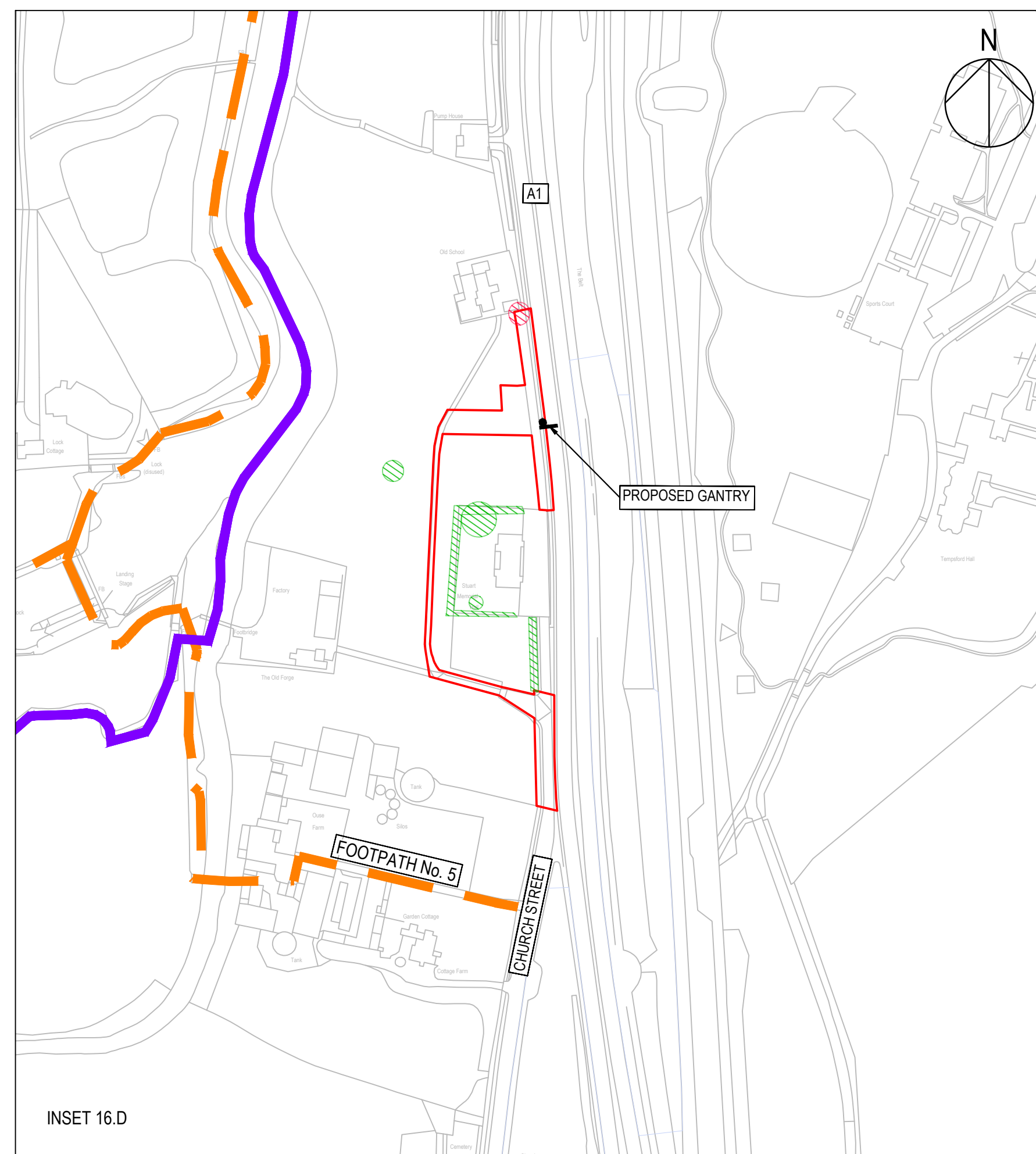
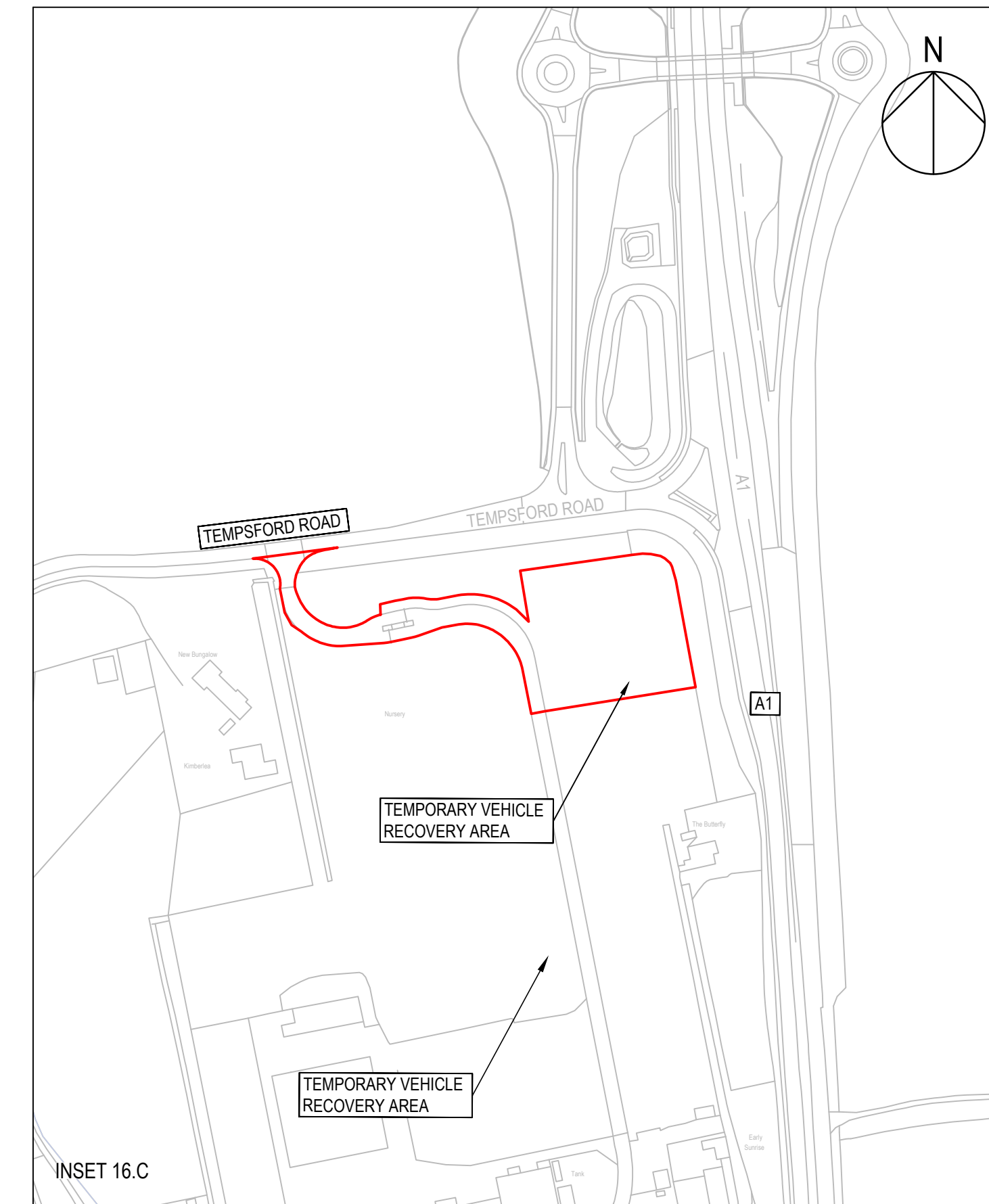
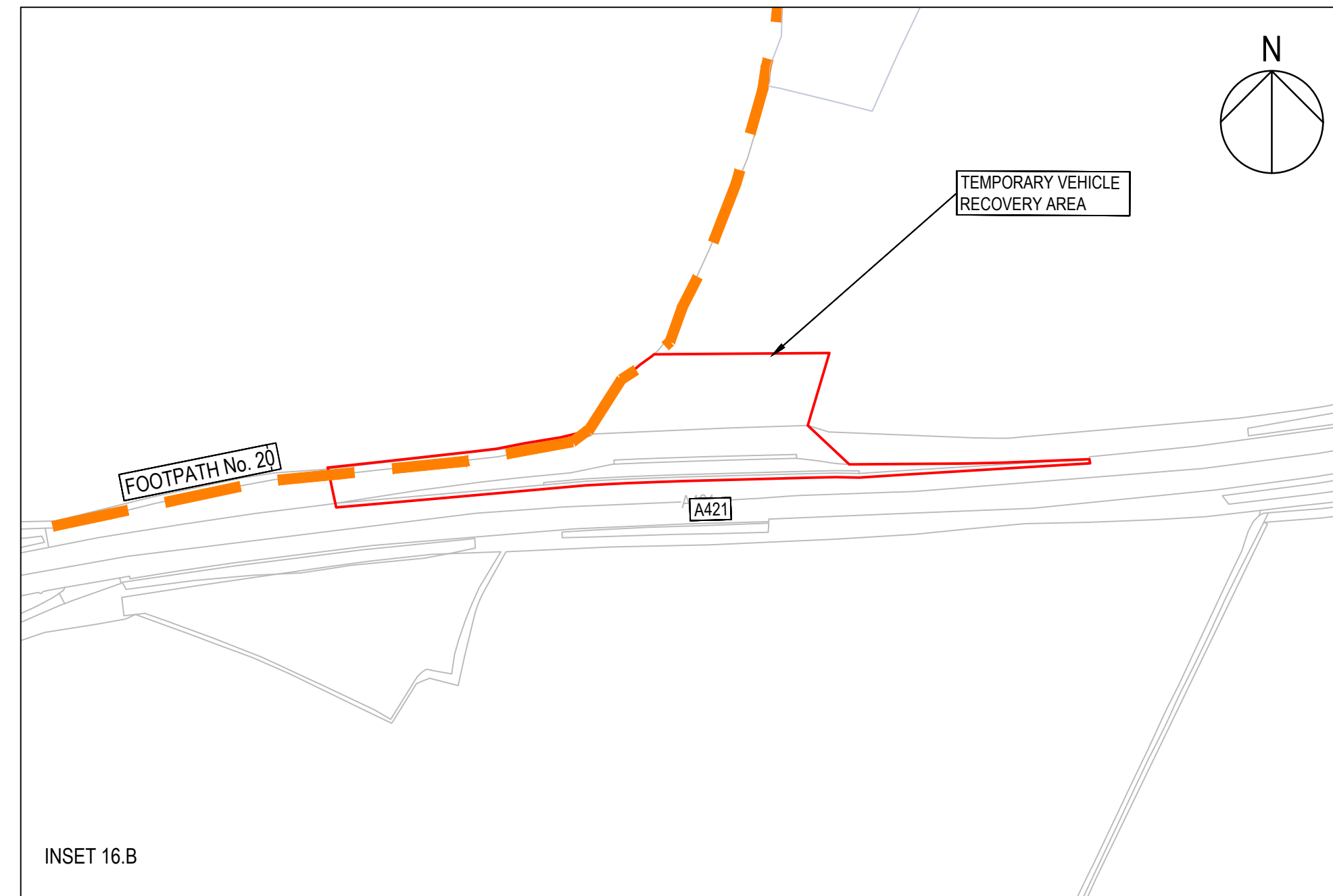
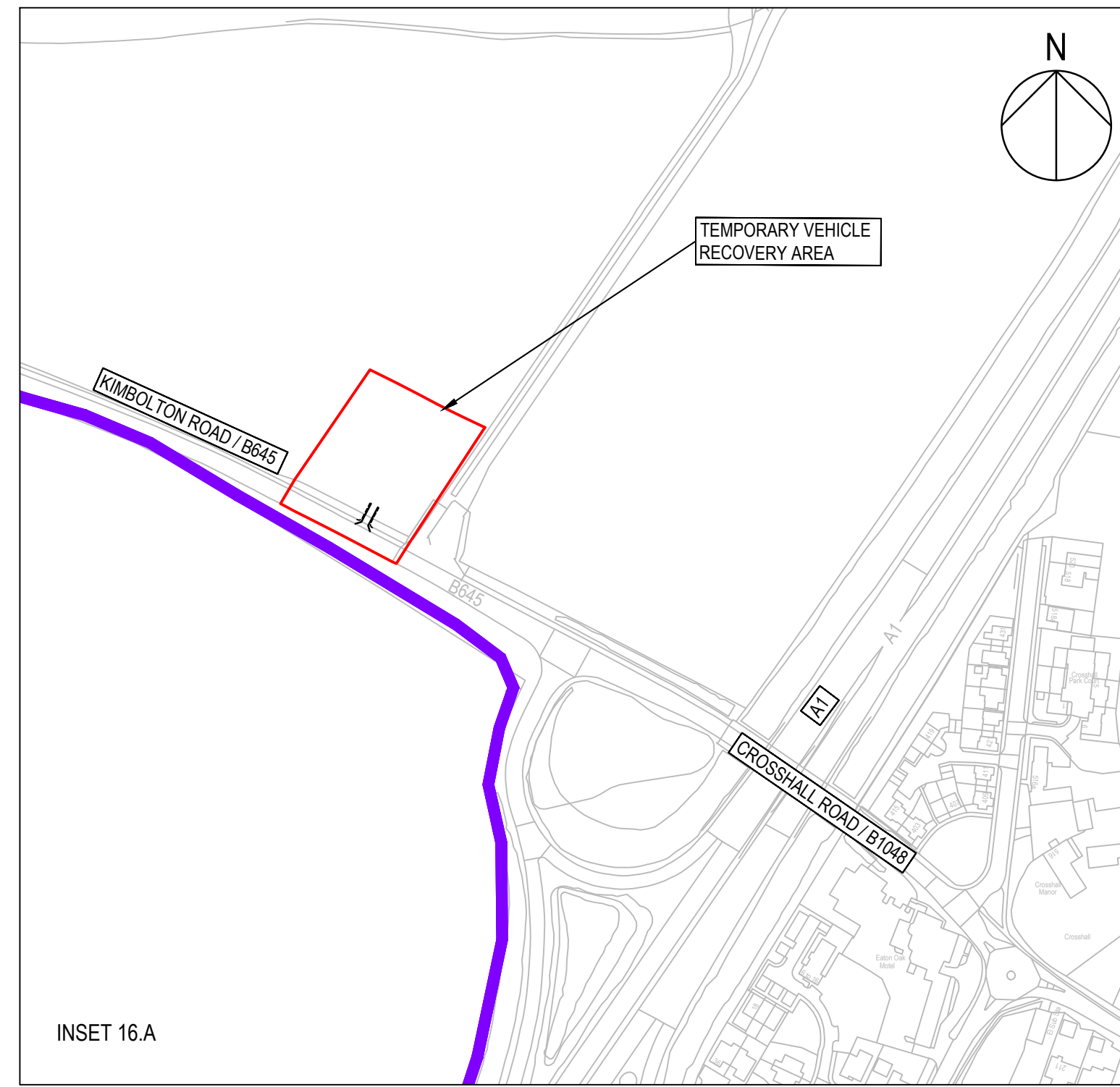
Internal Project No. 60541541
Scale @ A1 1:2500
Subsidiarity D9
Zone General

THIS DOCUMENT HAS BEEN PREPARED PURSUANT TO AND SUBJECT TO THE TERMS OF AECOM'S APPOINTMENT BY ITS CLIENT. AECOM ACCEPTS NO LIABILITY FOR ANY USE OF THIS DOCUMENT OTHER THAN BY ITS ORIGINAL CLIENT OR FOLLOWING AECOM'S EXPRESS AGREEMENT TO SUCH USE, AND ONLY FOR THE PURPOSES FOR WHICH IT WAS PREPARED AND PROVIDED.

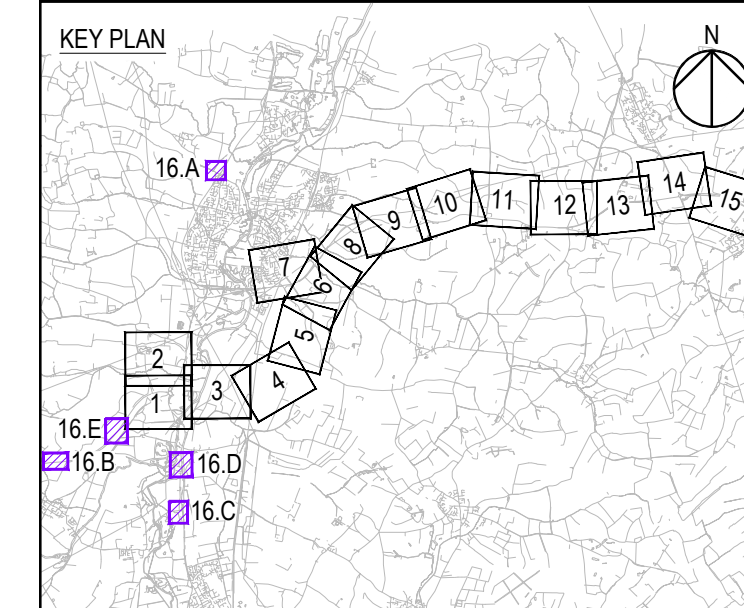
Drawing Number: HE551495 - ACM - ELS - P02
Highways England PIN: 1 Originator: 1 Volume: 1
GEN_SW_Z_ZZ - DR - LV - 0016
Location: I Type: I Role: I Number:



Plot Date: 08 December 2021 10:23:05
 File Name: C:\PROJECTS\GEN_SW_Z_ZZ\GEN_SW_Z_ZZ_DRLV_0016



- NOTES
- THIS DRAWING IS TO BE READ IN CONJUNCTION WITH:
 - THE ENVIRONMENTAL MASTERPLAN KEY PLAN;
 - THE DRAFT DEVELOPMENT CONSENT ORDER (TR010044/APP/3.1) AND ACCOMPANYING APPLICATION DOCUMENTATION; AND
 - THE DMRB SUSTAINABILITY & ENVIRONMENT - DESIGN LD 117 LANDSCAPE DESIGN GUIDANCE.
 - THESE DRAWINGS SHOULD BE READ IN CONJUNCTION WITH ALL OTHER DOCUMENTS, IN PARTICULAR THE GENERAL ARRANGEMENT PLANS (TR010044/APP/2.4).
 - DO NOT SCALE FROM THIS DRAWING, USE ONLY PRINTED DIMENSIONS.
 - ALL DIMENSIONS, CHAINAGES, LEVELS AND COORDINATES ARE IN METRES UNLESS DEFINED OTHERWISE.



Revision Details		By	Check	Date	Suffix
NH logo update		EJ	PS	08/12/21	P02

DCO EXAMINATION

Client
National Highways
Woodlands
Manton Lane
Bedford
MK41 7LW

Working on behalf of
national highways

Development Consent Order Number
TR010044

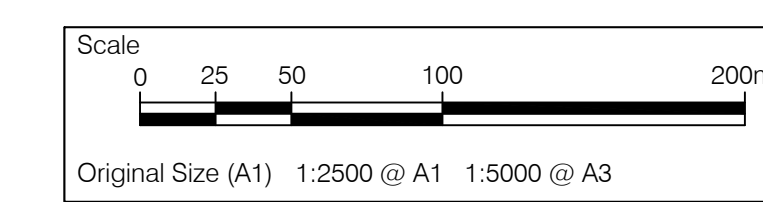
Project Title
A428 BLACK CAT TO CAXTON GIBBET IMPROVEMENTS

Drawing Title
ENVIRONMENTAL MASTERPLAN SHEET 16 OF 16

Designed	Drawn	Checked	Approved	Date
EJ	EJ	MKM	PS	08/12/21

Internal Project No. 60541541
Scale @ A1 1:2500
Sustainability D9
Zone General

THIS DOCUMENT HAS BEEN PREPARED PURSUANT TO AND SUBJECT TO THE TERMS OF AECOM'S APPOINTMENT BY ITS CLIENT. AECOM ACCEPTS NO LIABILITY FOR ANY USE OF THIS DOCUMENT OTHER THAN BY ITS ORIGINAL CLIENT OR FOLLOWING AECOM'S EXPRESS AGREEMENT TO SUCH USE, AND ONLY FOR THE PURPOSES FOR WHICH IT WAS PREPARED AND PROVIDED.



Drawing Number	Highways England PIN	1 Originator	1 Volume	Rev
HE551495 -ACM	-ELS -			P02

Location: GEN_SW_Z_ZZ_DR-LV-0017
I Type: I Role: I Number

Plot Date: 08 December 2021 10:53:31
 File Name: C:\PROJECTS\TR010044\GEN_SW_Z_ZZ_DR-LV-0017