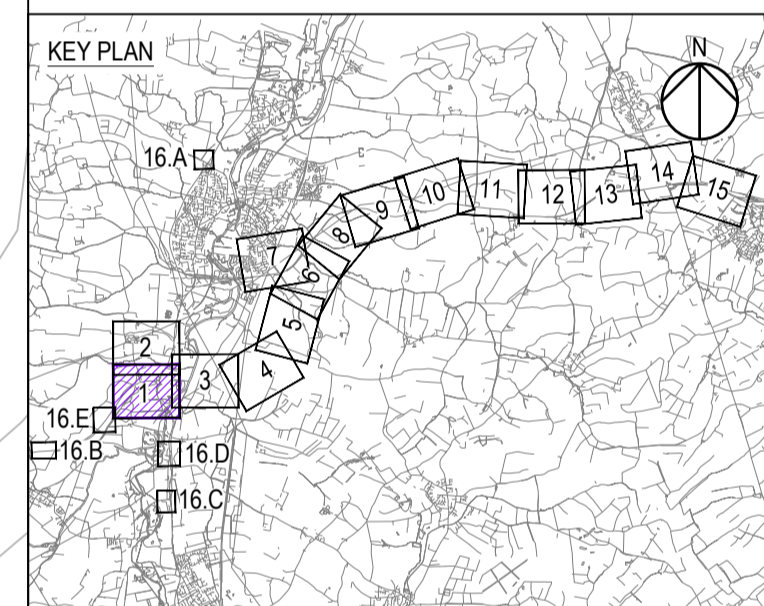


- NOTES
1. ALL DIMENSIONS ARE IN METRES UNLESS STATED OTHERWISE.
  2. DO NOT SCALE FROM THIS DRAWING, USE ONLY PRINTED DIMENSIONS.
  3. ALL EASEMENTS, SERVITUDES AND PRIVATE RIGHTS ARE PROPOSED TO BE EXTINGUISHED ON LAND THAT IS TO BE ACQUIRED UNLESS STATED OTHERWISE IN THE BOOK OF REFERENCE.
  4. THIS DRAWING IS TO BE READ IN CONJUNCTION WITH ALL OTHER PLANS AND DOCUMENTATION, IN PARTICULAR THE WORK PLANS (TR010044/APP2.3) AND THE BOOK OF REFERENCE (TR010044/APP4.3).

- LEGEND
- ORDER LIMITS
  - PERMANENT ACQUISITION
  - TEMPORARY POSSESSION
  - TEMPORARY POSSESSION AND ACQUISITION OF NEW RIGHTS
  - EXCLUSION FROM ORDER LIMITS
  - XXXXX PARCEL NUMBERS
  - ADMINISTRATIVE BOUNDARY
  - xxix DL4 NEW OR AMENDED PARCEL NUMBER

Parcel numbers changed to reflect ownership clarifications and to define the borrow pit area.

Additional parcel number 1/37c created to reflect borrow pit area at 1/37a.



Final for DCO Examination	GU	AP	23/11/21	P07
Revision Details	By	Check	Date	Suffix

DCO Examination	
Client	Working on behalf of
National Highways	
Woodlands	Manton Lane
Merton Industrial Estate	Bedford
MK41 7LW	
Development Consent Order Number	TR010044

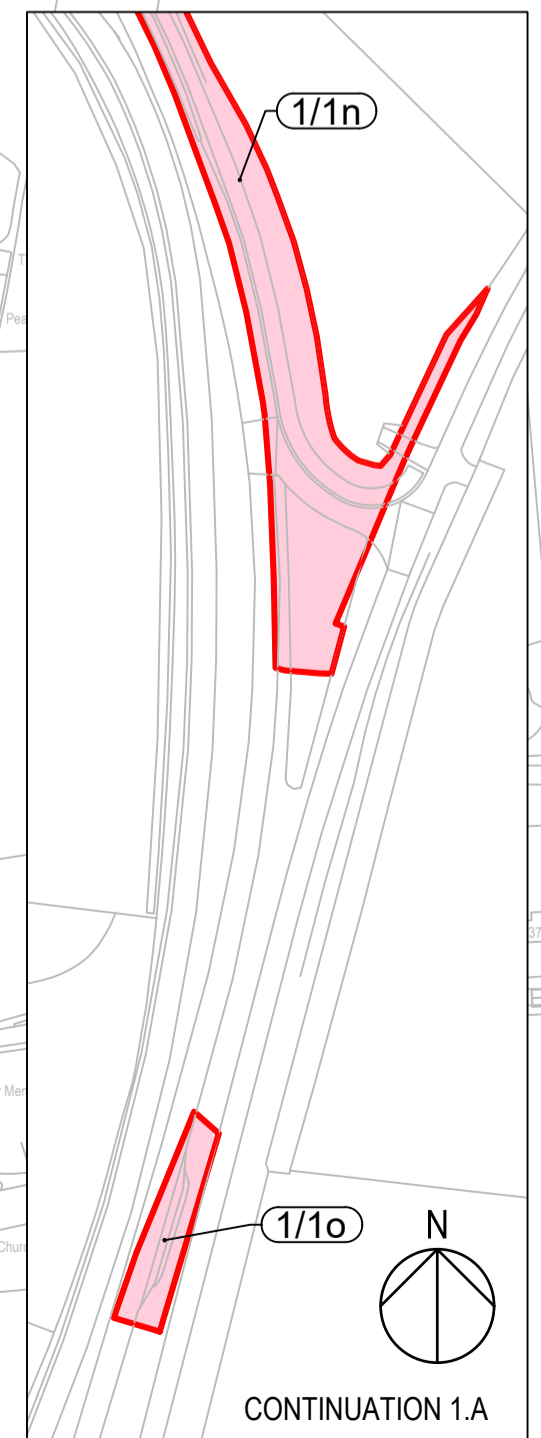
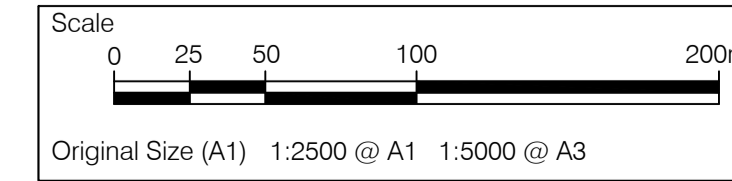
Project Title	A428 BLACK CAT TO CAXTON GIBBET IMPROVEMENTS
Drawing Title	LAND PLANS REGULATION 5(2)(i) SHEET 1
	Deadline 4 Changes Highlighted

Designed	Drawn	Checked	Approved	Date
AECOM	GJW	AP	PG	23/11/21
Internal Project No.	Subsidiary			
60541541	D9			
Scale @ A1	Zone			
1:2500	ZN1			

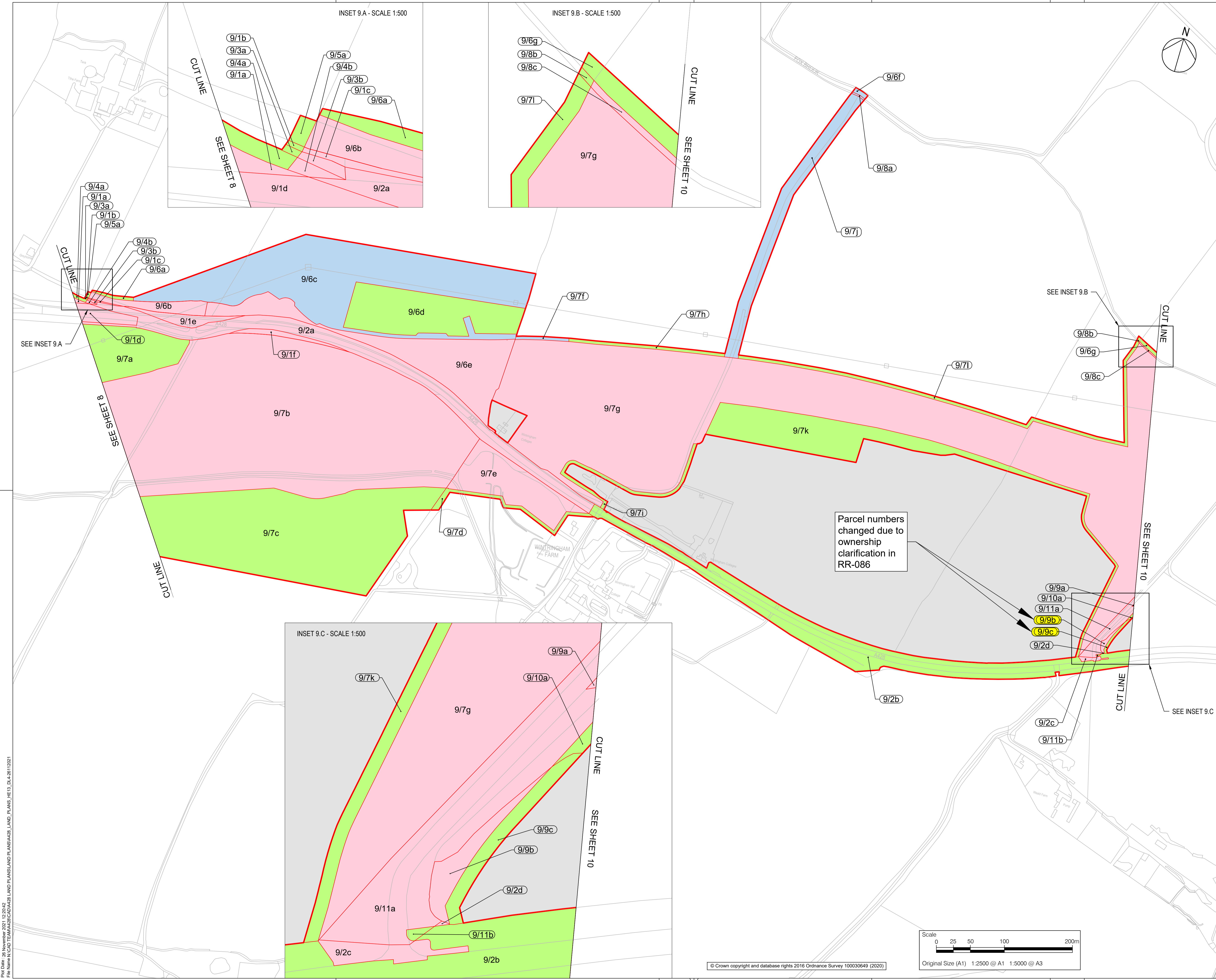
THIS DOCUMENT HAS BEEN PREPARED PURSUANT TO AND SUBJECT TO THE TERMS OF AECOM'S APPOINTMENT BY ITS CLIENT. AECOM ACCEPTS NO LIABILITY FOR ANY USE OF THIS DOCUMENT OTHER THAN BY ITS ORIGINAL CLIENT OR FOLLOWING AECOM'S EXPRESS AGREEMENT TO SUCH USE, AND ONLY FOR THE PURPOSES FOR WHICH IT WAS PREPARED AND PROVIDED.

Drawing Number	National Highways PIN	1 Originator	1 Volume	Rev
HE551495	-ARD	-LSI	-	P07
Location	ZN1_SW_Z_ZZ	-DR-DC-2201		
	1 Type	1 Role	1 Number	

File Name: \\C:\Users\jg210430\Documents\Projects\A428\_LAND\_PLANS\LAND\_PLANS\HE551495\_D14-23112021

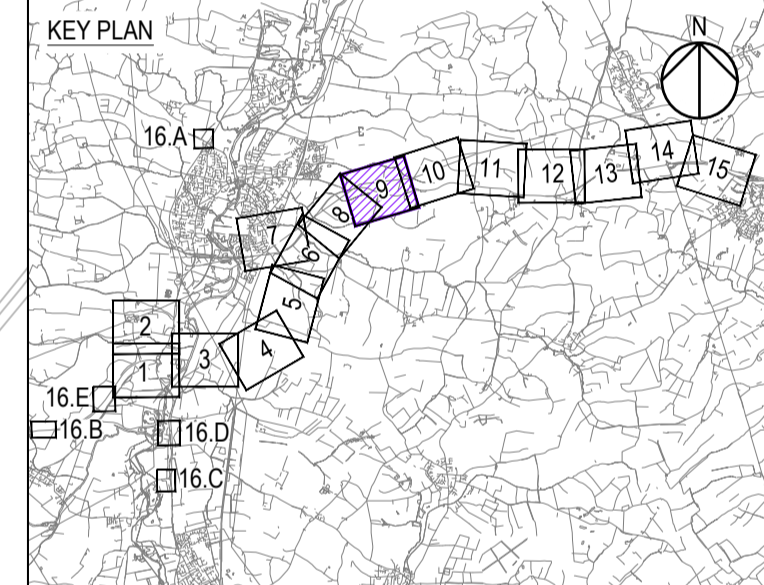


SEE CONTINUATION 1.A



- NOTES
1. ALL DIMENSIONS ARE IN METRES UNLESS STATED OTHERWISE.
  2. DO NOT SCALE FROM THIS DRAWING, USE ONLY PRINTED DIMENSIONS.
  3. ALL EASEMENTS, SERVITUDES AND PRIVATE RIGHTS ARE PROPOSED TO BE EXTINGUISHED ON LAND THAT IS TO BE ACQUIRED UNLESS STATED OTHERWISE IN THE BOOK OF REFERENCE.
  4. THIS DRAWING IS TO BE READ IN CONJUNCTION WITH ALL OTHER PLANS AND DOCUMENTATION, IN PARTICULAR THE WORK PLANS [TR010044/APP/2.3] AND THE BOOK OF REFERENCE [TR010044/APP/4.3].

- LEGEND
- ORDER LIMITS
  - PERMANENT ACQUISITION
  - TEMPORARY POSSESSION
  - TEMPORARY POSSESSION AND ACQUISITION OF NEW RIGHTS
  - EXCLUSION FROM ORDER LIMITS
  - PARCEL NUMBERS
  - ADMINISTRATIVE BOUNDARY
  - DL4 NEW OR AMENDED PARCEL NUMBER



Final for DCO Examination	GJ	AP	23/11/21	P07
Revision Details	By	Check	Date	Suffix

Purpose of issue  
**DCO Examination**

Client  
**National Highways**  
Woodlands  
Manton Lane  
Manton Industrial Estate  
Bedford  
MK41 7LW

Working on behalf of  
**national highways**

Development Consent Order Number  
**TR010044**

Project Title  
**A428 BLACK CAT TO CAXTON GIBBET IMPROVEMENTS**

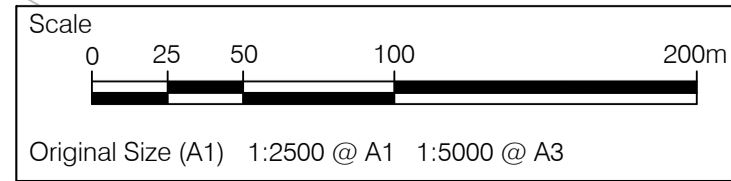
Drawing Title  
**LAND PLANS REGULATION 5(2)(I) SHEET 9 Deadline 4 Changes Highlighted**

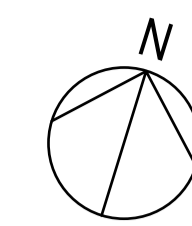
Designed AECOM	Drawn GJ	Checked AP	Approved PG	Date 23/11/21
Internal Project No. 60541541	Suitability D9			
Scale @ A1 1:2500	Zone ZN3			

THIS DOCUMENT HAS BEEN PREPARED PURSUANT TO AND SUBJECT TO THE TERMS OF AECOM'S APPOINTMENT BY ITS CLIENT. AECOM ACCEPTS NO LIABILITY FOR ANY USE OF THIS DOCUMENT OTHER THAN BY ITS ORIGINAL CLIENT OR FOLLOWING AECOM'S EXPRESS AGREEMENT TO SUCH USE, AND ONLY FOR THE PURPOSES FOR WHICH IT WAS PREPARED AND PROVIDED.

Drawing Number <b>HE551495</b>	Originator <b>-ARD</b>	I Volume <b>-LSI</b>	Rev <b>P07</b>
Location <b>ZN3_SW_Z_ZZ</b>	I Type <b>-DR</b>	I Role <b>-DC</b>	I Number <b>2209</b>

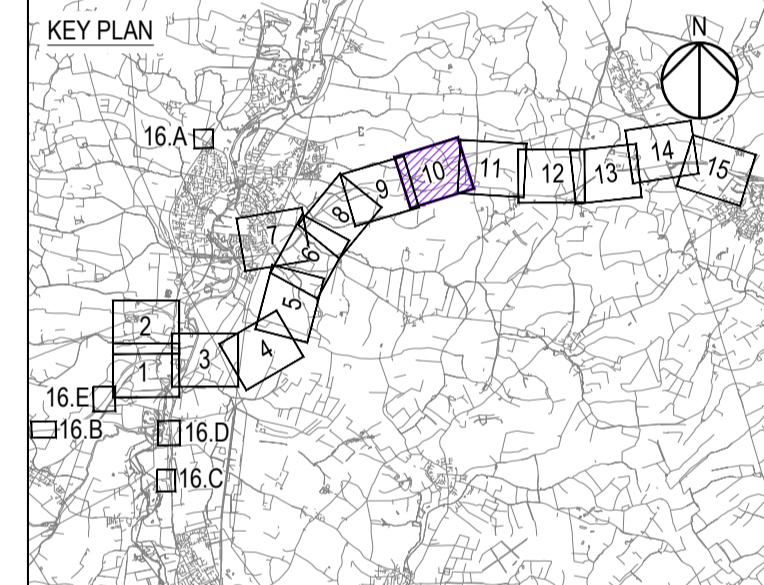
Plot Date: 26 November 2021 12:20:45  
 File Name: R:\DCO\17\2021\20210226\_122045\DCO\20210226\_122045\LAND PLANS\LAND PLANS\HE551495\_D4-28112021





- NOTES**
- ALL DIMENSIONS ARE IN METRES UNLESS STATED OTHERWISE.
  - DO NOT SCALE FROM THIS DRAWING, USE ONLY PRINTED DIMENSIONS.
  - ALL EASEMENTS, SERVITUDES AND PRIVATE RIGHTS ARE PROPOSED TO BE EXTINGUISHED ON LAND THAT IS TO BE ACQUIRED UNLESS STATED OTHERWISE IN THE BOOK OF REFERENCE.
  - THIS DRAWING IS TO BE READ IN CONJUNCTION WITH ALL OTHER PLANS AND DOCUMENTATION, IN PARTICULAR THE WORK PLANS [TR010044/APP/2.3] AND THE BOOK OF REFERENCE [TR010044/APP/4.3].

- LEGEND**
- ORDER LIMITS
  - PERMANENT ACQUISITION
  - TEMPORARY POSSESSION
  - TEMPORARY POSSESSION AND ACQUISITION OF NEW RIGHTS
  - EXCLUSION FROM ORDER LIMITS
  - XXXX PARCEL NUMBERS
  - ADMINISTRATIVE BOUNDARY
  - XXXX DL4 NEW OR AMENDED PARCEL NUMBER



Revision Details		By	Date	Suffix
Final for DCO Examination	GJ	AP	23/11/21	P07
		Check		

**DCO Examination**

Client  
National Highways  
Woodlands  
Manton Lane  
Manton Industrial Estate  
Bedford  
MK41 7LW



Development Consent Order Number  
**TR010044**

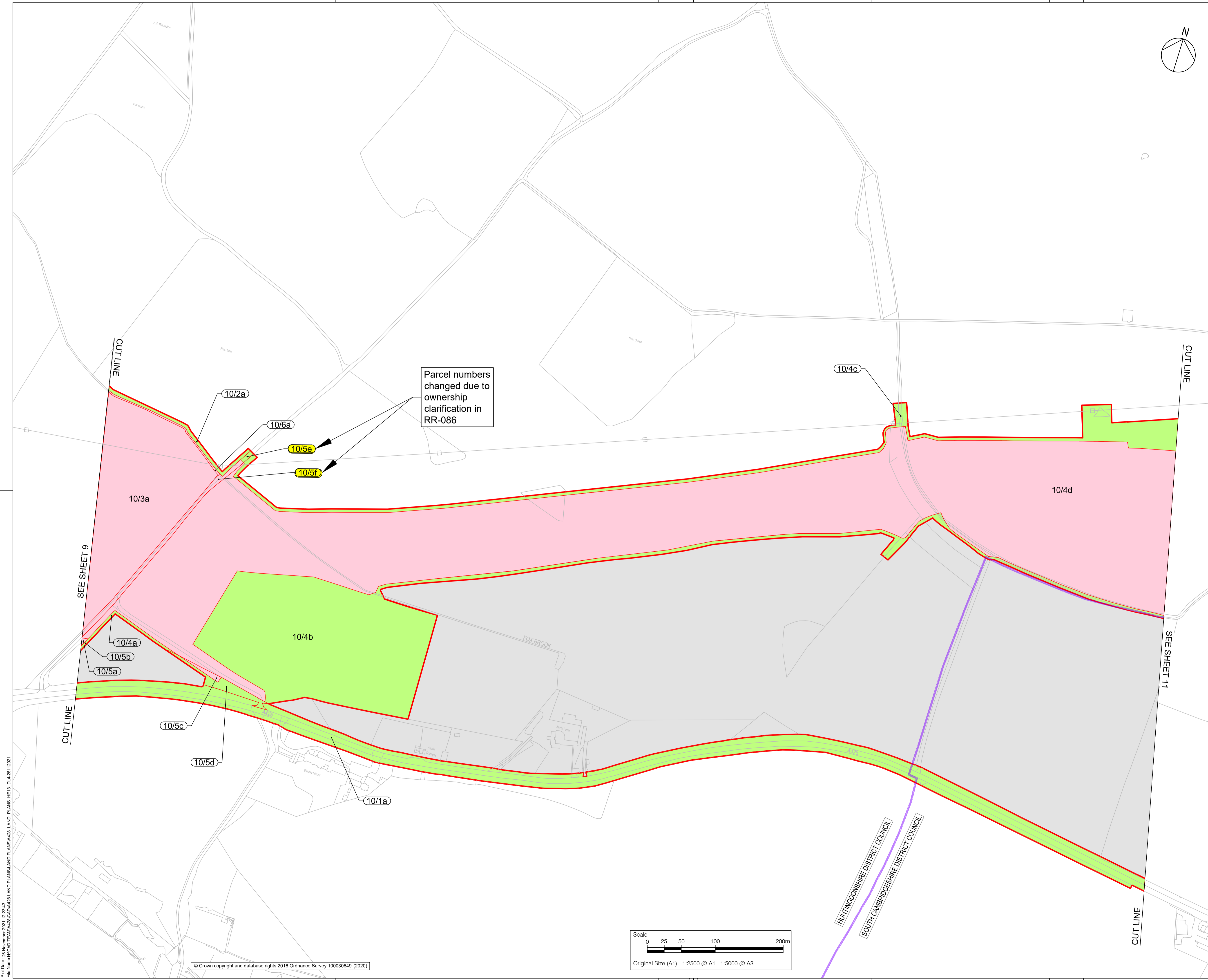
Project Title  
**A428 BLACK CAT TO CAXTON GIBBET IMPROVEMENTS**

Drawing Title  
**LAND PLANS REGULATION 5(2)(i) SHEET 10**  
**Deadline 4 Changes Highlighted**

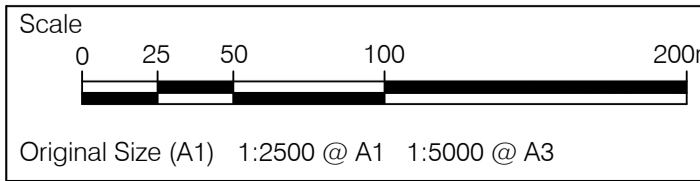
Designed	Drawn	Checked	Approved	Date
AECOM	GJW	AP	PG	23/11/21
Internal Project No.	60541541	Suitability	D9	
Scale @ A1	1:2500	Zone	ZN3	

THIS DOCUMENT HAS BEEN PREPARED PURSUANT TO AND SUBJECT TO THE TERMS OF AECOM'S APPOINTMENT BY ITS CLIENT. AECOM ACCEPTS NO LIABILITY FOR ANY USE OF THIS DOCUMENT OTHER THAN BY ITS ORIGINAL CLIENT OR FOLLOWING AECOM'S EXPRESS AGREEMENT TO SUCH USE, AND ONLY FOR THE PURPOSES FOR WHICH IT WAS PREPARED AND PROVIDED.

Drawing Number	National Highways PIN	1 Originator	1 Volume	Rev
HE551495	-ARD	-LSI	-	P07
Location	ZN3_SW_Z_ZZ	-DR-DC-2210		



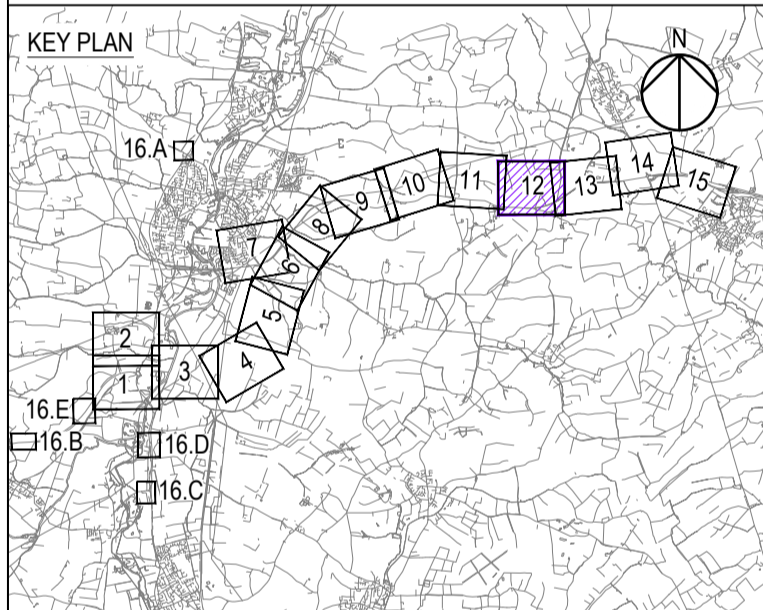
Parcel numbers changed due to ownership clarification in RR-086



File Name: R:\D\17\170423\170423\_170423\_LAND PLANS\LAND PLANS\HELD\_DL4-28112021  
 Plot Date: 28 November 2021 12:23:43

- NOTES
1. ALL DIMENSIONS ARE IN METRES UNLESS STATED OTHERWISE.
  2. DO NOT SCALE FROM THIS DRAWING, USE ONLY PRINTED DIMENSIONS.
  3. ALL EASEMENTS, SERVITUDES AND PRIVATE RIGHTS ARE PROPOSED TO BE EXTINGUISHED ON LAND THAT IS TO BE ACQUIRED UNLESS STATED OTHERWISE IN THE BOOK OF REFERENCE.
  4. THIS DRAWING IS TO BE READ IN CONJUNCTION WITH ALL OTHER PLANS AND DOCUMENTATION, IN PARTICULAR THE WORK PLANS [TR010044/APP/2.3] AND THE BOOK OF REFERENCE [TR010044/APP/4.3].

- LEGEND
- ORDER LIMITS
  - PERMANENT ACQUISITION
  - TEMPORARY POSSESSION
  - TEMPORARY POSSESSION AND ACQUISITION OF NEW RIGHTS
  - EXCLUSION FROM ORDER LIMITS
  - PARCEL NUMBERS
  - ADMINISTRATIVE BOUNDARY
  - DL4 NEW OR AMENDED PARCEL NUMBER



Final for DCO Examination	GJ	23/11/21	P07
Revision Details	By	Date	Suffix
	Check		

Purpose of issue  
**DCO Examination**

Client  
National Highways  
Woodlands  
Manton Lane  
Manton Industrial Estate  
Bedford  
MK41 7LW

Working on behalf of national highways

Development Consent Order Number  
**TR010044**

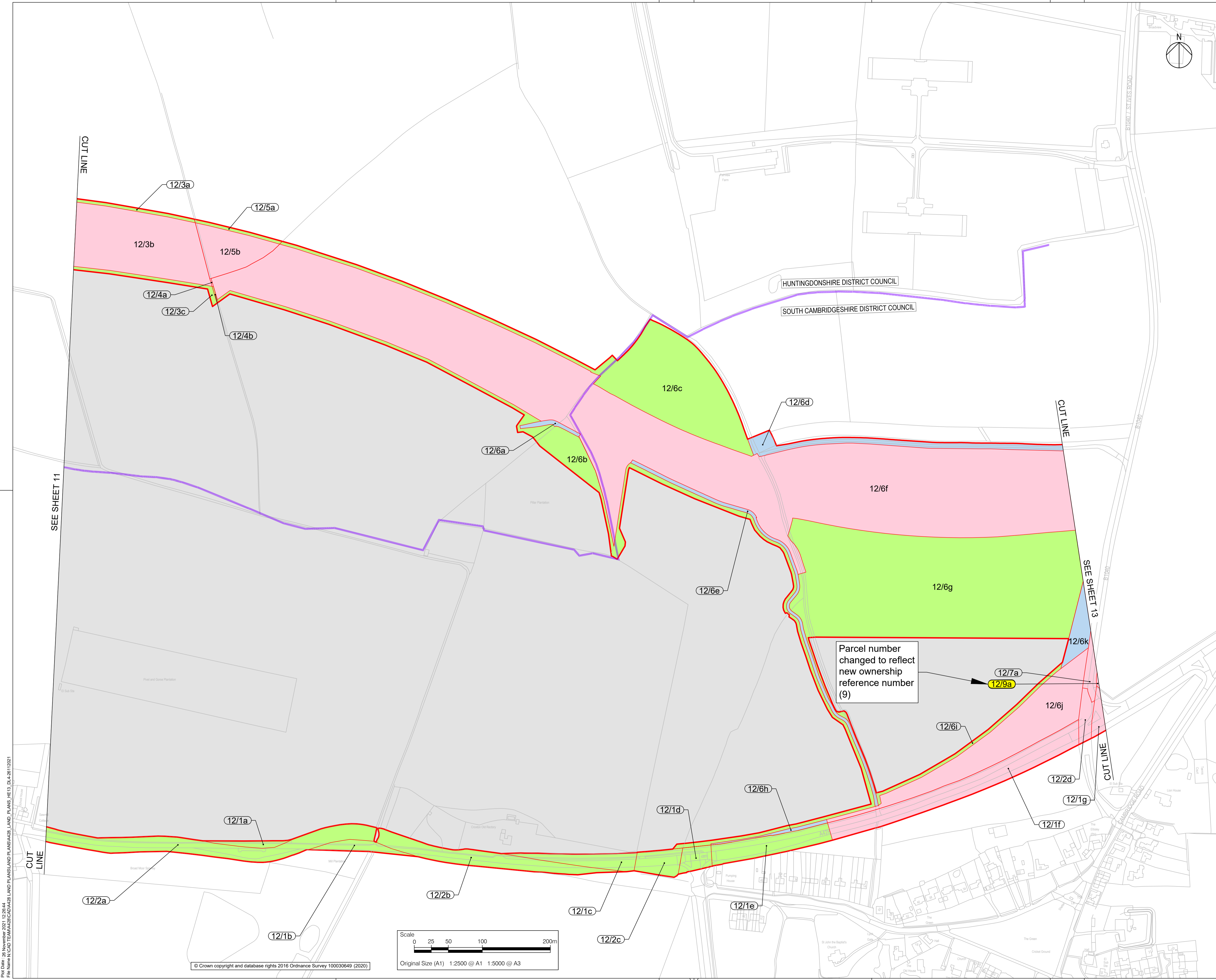
Project Title  
**A428 BLACK CAT TO CAXTON GIBBET IMPROVEMENTS**

Drawing Title  
**LAND PLANS REGULATION 5(2)(i) SHEET 12**  
**Deadline 4 Changes Highlighted**

Designed AECOM	DJW	Checked AP	Approved PG	Date 23/11/21
Internal Project No. 60541541	Suitability D9			
Scale @ A1 1:2500	Zone ZN4			

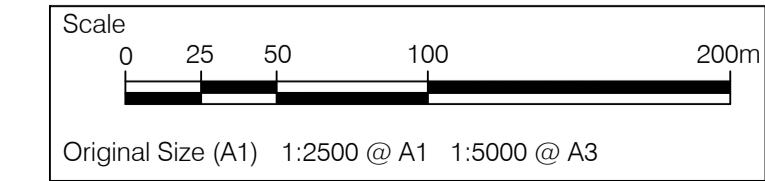
THIS DOCUMENT HAS BEEN PREPARED PURSUANT TO AND SUBJECT TO THE TERMS OF AECOM'S APPOINTMENT BY ITS CLIENT. AECOM ACCEPTS NO LIABILITY FOR ANY USE OF THIS DOCUMENT OTHER THAN BY ITS ORIGINAL CLIENT OR FOLLOWING AECOM'S EXPRESS AGREEMENT TO SUCH USE, AND ONLY FOR THE PURPOSES FOR WHICH IT WAS PREPARED AND PROVIDED.

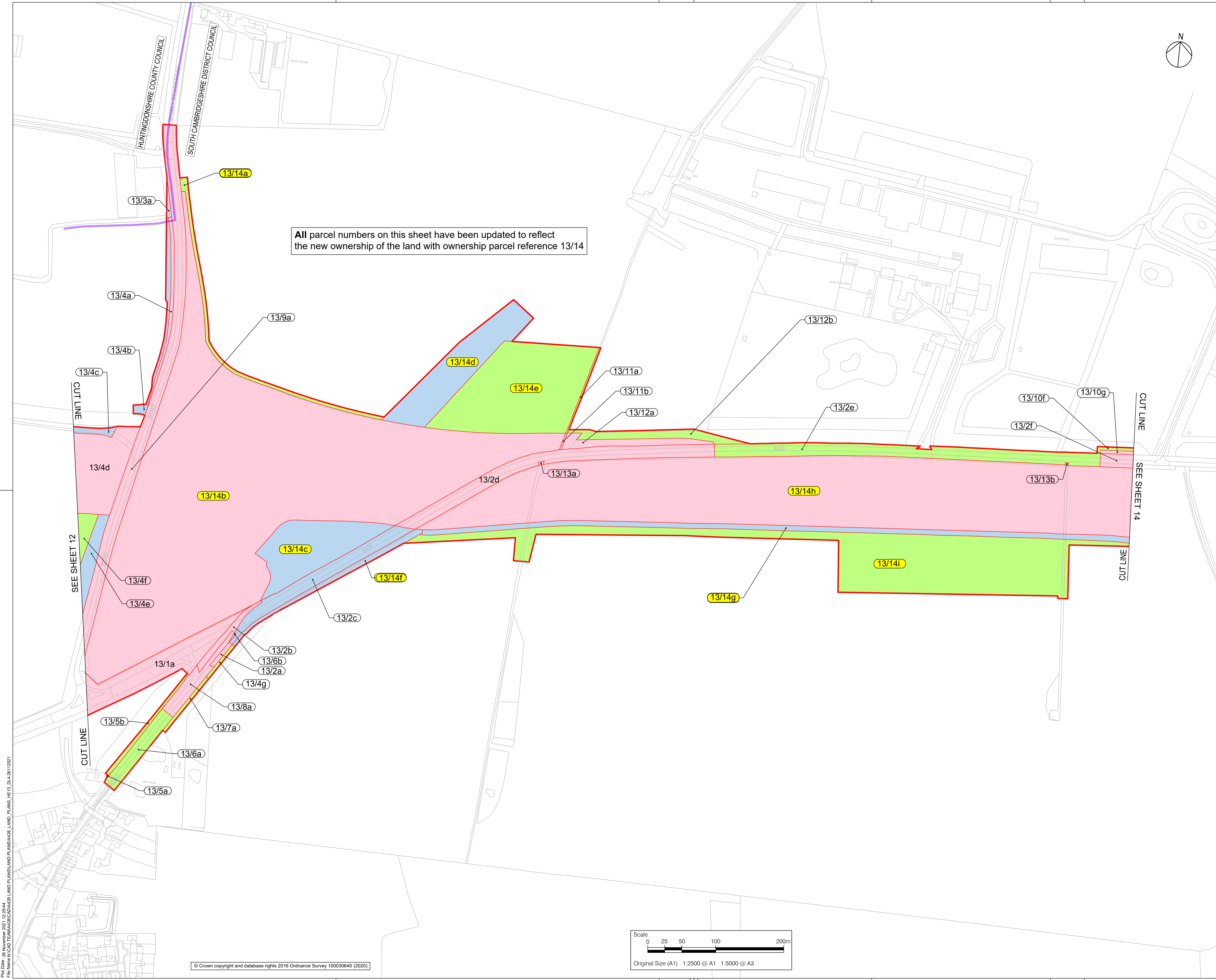
Drawing Number HE551495	1 Originator -ARD	1 Volume -LSI	Rev P07
Location ZN4_SW_Z_ZZ			1 Type -DR
1 Role -DC			1 Number -2212



Plot Code: 26 November 2021 12:26:44  
 File Name: C:\GIS\TEMP\2021\12\26\44\LAND PLANS\LAND PLANS\A428\_LAND PLANS\_HED3\_DL4-28112021

© Crown copyright and database rights 2016 Ordnance Survey 100030649 (2020)

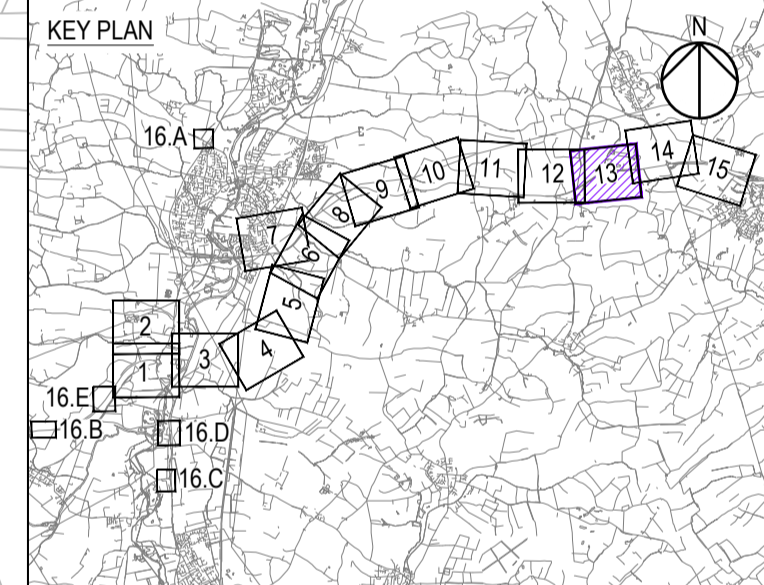




All parcel numbers on this sheet have been updated to reflect the new ownership of the land with ownership parcel reference 13/14

- NOTES**
1. ALL DIMENSIONS ARE IN METRES UNLESS STATED OTHERWISE.
  2. DO NOT SCALE FROM THIS DRAWING, USE ONLY PRINTED DIMENSIONS.
  3. ALL EASEMENTS, SERVITUDES AND PRIVATE RIGHTS ARE PROPOSED TO BE EXTINGUISHED ON LAND THAT IS TO BE ACQUIRED UNLESS STATED OTHERWISE IN THE BOOK OF REFERENCE.
  4. THIS DRAWING IS TO BE READ IN CONJUNCTION WITH ALL OTHER PLANS AND DOCUMENTATION, IN PARTICULAR THE WORK PLANS [TR010044/APP/2.3] AND THE BOOK OF REFERENCE [TR010044/APP/4.3].

- LEGEND**
- ORDER LIMITS
  - PERMANENT ACQUISITION
  - TEMPORARY POSSESSION
  - TEMPORARY POSSESSION AND ACQUISITION OF NEW RIGHTS
  - EXCLUSION FROM ORDER LIMITS
  - PARCEL NUMBERS
  - ADMINISTRATIVE BOUNDARY
  - DL4 NEW OR AMENDED PARCEL NUMBER



Final for DCO Examination	GJ	AP	23/11/21	P07
Revision Details	By	Check	Date	Suffix

Purpose of issue  
**DCO Examination**

Client  
National Highways  
Woodlands  
Manton Lane  
Manton Industrial Estate  
Bedford  
MK41 7LW

Development Consent Order Number  
**TR010044**

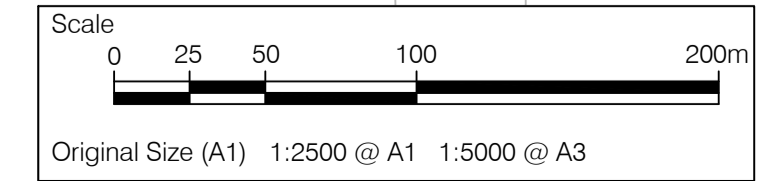
Project Title  
**A428 BLACK CAT TO CAXTON GIBBET IMPROVEMENTS**

Drawing Title  
**LAND PLANS REGULATION 5(2)(i) SHEET 13 Deadline 4 Changes Highlighted**

Designed AECOM	Drawn GJ	Checked AP	Approved PG	Date 23/11/21
Internal Project No. 60541541	Suitability D9			Zone ZN4
Scale @ A1 1:2500				

THIS DOCUMENT HAS BEEN PREPARED PURSUANT TO AND SUBJECT TO THE TERMS OF AECOM'S APPOINTMENT BY ITS CLIENT. AECOM ACCEPTS NO LIABILITY FOR ANY USE OF THIS DOCUMENT OTHER THAN BY ITS ORIGINAL CLIENT OR FOLLOWING AECOM'S EXPRESS AGREEMENT TO SUCH USE, AND ONLY FOR THE PURPOSES FOR WHICH IT WAS PREPARED AND PROVIDED.

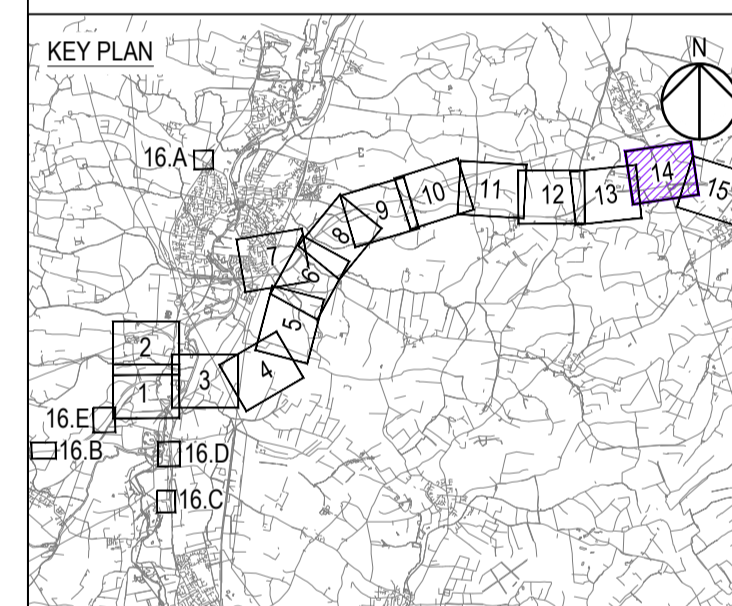
Drawing Number HE551495	Originator -ARD-	Volume -LSI-	Rev P07
Location ZN4_SW_Z_ZZ -DR-DC-2213			



Plot Date: 26 November 2021 12:26:44  
 File Name: TR010044/APP/2.3/2.3.128\_LAND PLANS/LAND PLANS/A428\_LAND PLANS\_HEDL\_DL4-28112021

- NOTES**
1. ALL DIMENSIONS ARE IN METRES UNLESS STATED OTHERWISE.
  2. DO NOT SCALE FROM THIS DRAWING, USE ONLY PRINTED DIMENSIONS.
  3. ALL EASEMENTS, SERVITUDES AND PRIVATE RIGHTS ARE PROPOSED TO BE EXTINGUISHED ON LAND THAT IS TO BE ACQUIRED UNLESS STATED OTHERWISE IN THE BOOK OF REFERENCE.
  4. THIS DRAWING IS TO BE READ IN CONJUNCTION WITH ALL OTHER PLANS AND DOCUMENTATION, IN PARTICULAR THE WORK PLANS [TR010044/APP/2.3] AND THE BOOK OF REFERENCE [TR010044/APP/4.3].

- LEGEND**
- ORDER LIMITS
  - PERMANENT ACQUISITION
  - TEMPORARY POSSESSION
  - TEMPORARY POSSESSION AND ACQUISITION OF NEW RIGHTS
  - EXCLUSION FROM ORDER LIMITS
  - PARCEL NUMBERS
  - ADMINISTRATIVE BOUNDARY
  - DL4 NEW OR AMENDED PARCEL NUMBER



Final for DCO Examination	GJ	23/11/21	P07
Revision Details	By	AP	Date
	Check		Suffix

Purpose of issue  
**DCO Examination**

Client  
National Highways  
Woodlands  
Manton Lane  
Manton Industrial Estate  
Bedford  
MK41 7LW

Development Consent Order Number  
**TR010044**

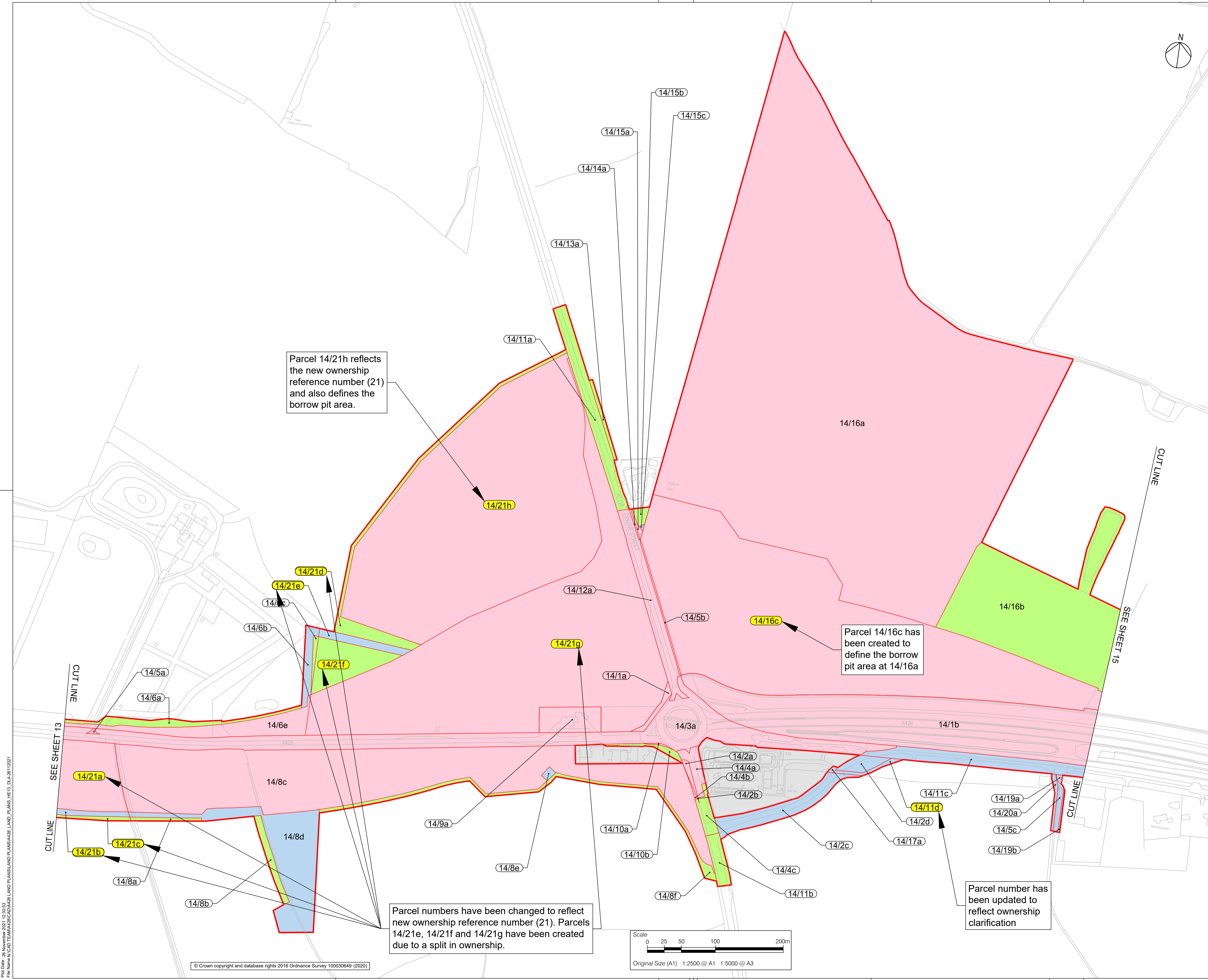
Project Title  
**A428 BLACK CAT TO CAXTON GIBBET IMPROVEMENTS**

Drawing Title  
**LAND PLANS REGULATION 5(2)(I) SHEET 14 Deadline 4 Changes Highlighted**

Designed AECOM	Drawn GJ	Checked AP	Approved PG	Date 23/11/21
Internal Project No. 60541541	Suitability D9		Zone ZN5	
Scale @ A1 1:2500				

THIS DOCUMENT HAS BEEN PREPARED PURSUANT TO AND SUBJECT TO THE TERMS OF AECOM'S APPOINTMENT BY ITS CLIENT. AECOM ACCEPTS NO LIABILITY FOR ANY USE OF THIS DOCUMENT OTHER THAN BY ITS ORIGINAL CLIENT OR FOLLOWING AECOM'S EXPRESS AGREEMENT TO SUCH USE, AND ONLY FOR THE PURPOSES FOR WHICH IT WAS PREPARED AND PROVIDED.

Drawing Number HE551495	National Highways PIN -ARD	1 Originator -LSI	1 Volume -P07
Location ZN5_SW_Z_ZZ	-DR	-DC	-2214
I Type	I Role	I Number	



Plot Date: 20 November 2021 12:25:53  
 File Name: R:\GIS\1428\APP\2021\12\25\53\LAND PLANS\LAND PLANS\A428\_LAND\_PLANS\_HE551495\_DL4-28112021