

A428 Black Cat to Caxton Gibbet improvements

TR010044

Volume 2

2.6 Streets, Rights of Way and Access Plans

Planning Act 2008

Regulation 5(2)(k)

Infrastructure Planning (Examination Procedure) Rules 2010

4 November 2021

Infrastructure Planning

Planning Act 2008

**The Infrastructure Planning
(Examination Procedure) Rules 2010****A428 Black Cat to Caxton Gibbet
improvements
Development Consent Order 202[]**

Streets, Rights of Way and Access Plans

Regulation Reference:	Regulation 5(2)(k)
Planning Inspectorate Scheme Reference	TR010044
Application Document Reference	TR010044/APP/2.6
Author	A428 Black Cat to Caxton Gibbet improvements Project Team, National Highways

Version	Date	Status of Version
Rev 1	26 February 2021	DCO Application
Rev 2	4 November 2021	DCO Examination Deadline 4

Table of contents

Chapter	Pages
1 Introduction	1
1.1 General	1
2 Schedule of plans included in this application document	2
Appendix A Streets, rights of way and access plans	

1 Introduction

1.1 General

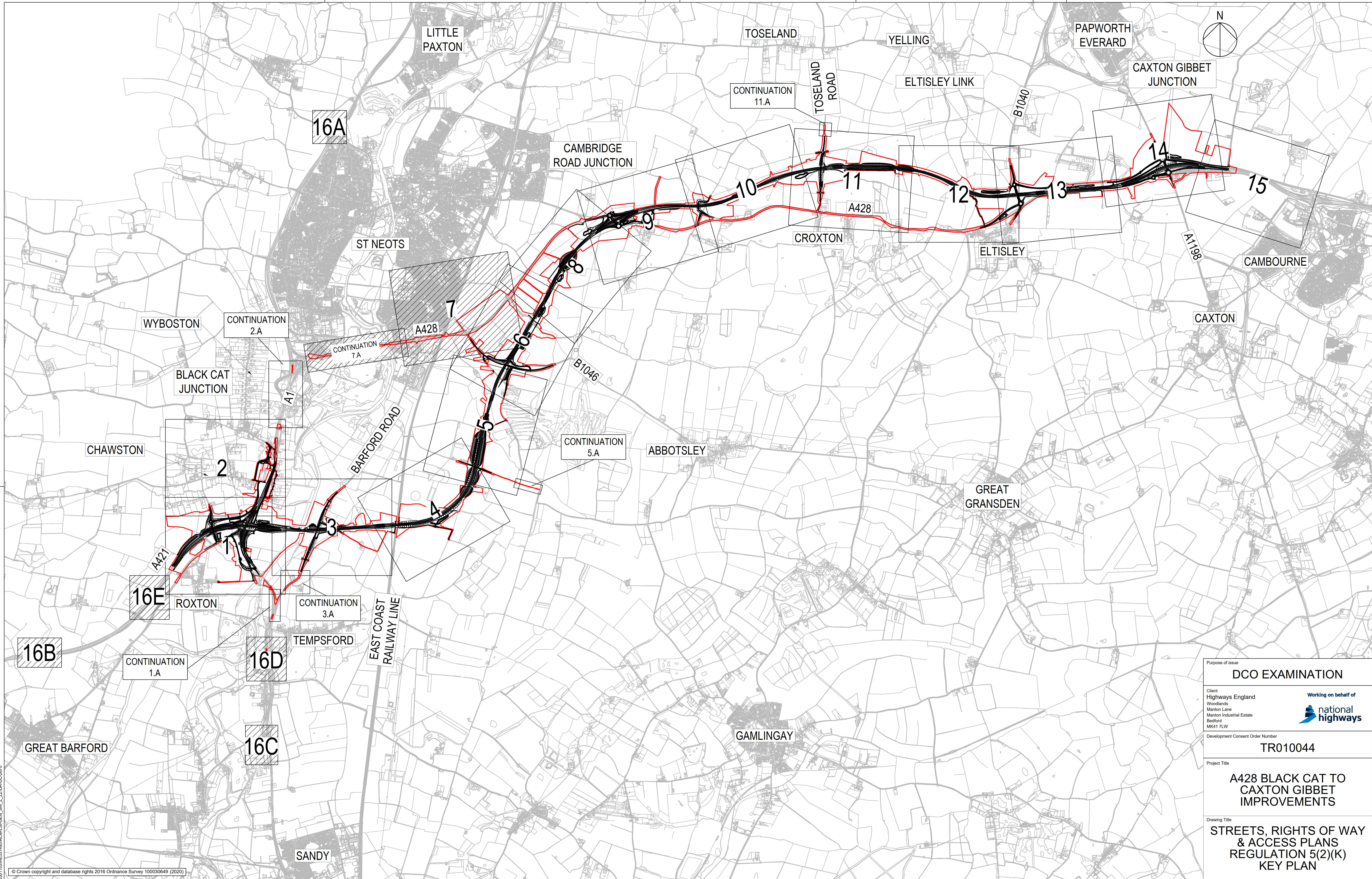
- 1.1.1 National Highways (the Applicant) has submitted an application under Section 37 of the Planning Act 2008 (PA 2008) for an order to grant development consent for the A428 Black Cat to Caxton Gibbet improvements (the Scheme).
- 1.1.2 These Streets, Rights of Way and Access Plans (these Plans) have been prepared to accompany the application for a Development Consent Order (DCO), made by the Applicant to the Secretary of State for Transport (SoS) via the Planning Inspectorate (the Inspectorate).
- 1.1.3 The Application is seeking powers to construct a new 10 mile (16km) dual 2-lane carriageway from Black Cat roundabout to Caxton Gibbet roundabout, to be known as the A421, and in addition approximately 1.8 miles (3km) of tie-in works. A detailed description of the Scheme can be found in **Chapter 2** of the Environmental Statement **[TR01044/APP/6.1]**.
- 1.1.4 These Plans comprise part of the suite of Application documentation and are included in the Application in compliance with Regulation 5(2)(k) of the Infrastructure Planning (Applications: Prescribed Forms and Procedure) Regulations 2009 (the 2009 Regulations), which requires:
'5(2)(k) where applicable, a plan identifying any new or altered means of access, stopping up of streets or roads or any diversions, extinguishments or creation of rights of way or public rights of navigation.'
- 1.1.5 These Plans are also being submitted under Regulation 5(4) of the 2009 Regulations which states:
"Where a plan comprises three or more separate sheets a key plan must be provided showing the relationship between the different sheets."
- 1.1.6 In order to assist the interpretation of Sheet 1 of the Streets, Rights of Way and Access Plans, National Highways have prepared sub-sheets which show the following:
- a) Sheet 1A Highways: Highways to be stopped up and new and improved highways
 - b) Sheet 1B: Existing private means of access and public right of way to be stopped up, and new and improved private means of access, footway, footpath, cycle track and bridleway.
- 1.1.7 As these Plans are part of the Application documentation, they should be read alongside and are informed by the other Application documents. In particular, these Plans should be read alongside Schedules 4 of the draft DCO **[TR010044/APP/3.1]**.

2 Schedule of plans included in this application document

Drawing Number	Drawing Title	Revision
HE551495-ACM-LSI-GEN_SW_Z_ZZ-DR-DC-2670	Streets, Rights of Way & Access Plans Regulation 5(2)(k) Key Plan	P05
HE551495-ACM-LSI-ZN1_SW_Z_ZZ-DR-DC-2671	Streets, Rights of Way & Access Plans Regulation 5(2)(k) Sheet 1 Composite	P05
HE551495-ACM-LSI-ZN1_SW_Z_ZZ-DR-DC-2687	Streets, Rights of Way & Access Plans Regulation 5(2)(k) Sheet 1A Highways	P02
HE551495-ACM-LSI-ZN1_SW_Z_ZZ-DR-DC-2688	Streets, Rights of Way & Access Plans Regulation 5(2)(k) Sheet 1B WCH & PMA	P02
HE551495-ACM-LSI-ZN1_SW_Z_ZZ-DR-DC-2672	Streets, Rights of Way & Access Plans Regulation 5(2)(k) Sheet 2	P05
HE551495-ACM-LSI-ZN1_SW_Z_ZZ-DR-DC-2673	Streets, Rights of Way & Access Plans Regulation 5(2)(k) Sheet 3	P07
HE551495-ACM-LSI-ZN2_SW_Z_ZZ-DR-DC-2674	Streets, Rights of Way & Access Plans Regulation 5(2)(k) Sheet 4	P05
HE551495-ACM-LSI-ZN2_SW_Z_ZZ-DR-DC-2675	Streets, Rights of Way & Access Plans Regulation 5(2)(k) Sheet 5	P05
HE551495-ACM-LSI-ZN2_SW_Z_ZZ-DR-DC-2676	Streets, Rights of Way & Access Plans Regulation 5(2)(k) Sheet 6	P05
HE551495-ACM-LSI-ZN2_SW_Z_ZZ-DR-DC-2677	Streets, Rights of Way & Access Plans Regulation 5(2)(k) Sheet 7	P05
HE551495-ACM-LSI-ZN3_SW_Z_ZZ-DR-DC-2678	Streets, Rights of Way & Access Plans Regulation 5(2)(k) Sheet 8	P05
HE551495-ACM-LSI-ZN3_SW_Z_ZZ-DR-DC-2679	Streets, Rights of Way & Access Plans Regulation 5(2)(k) Sheet 9	P05

Drawing Number	Drawing Title	Revision
HE551495-ACM-LSI-ZN3_SW_Z_ZZ-DR-DC-2680	Streets, Rights of Way & Access Plans Regulation 5(2)(k) Sheet 10	P05
HE551495-ACM-LSI-ZN4_SW_Z_ZZ-DR-DC-2681	Streets, Rights of Way & Access Plans Regulation 5(2)(k) Sheet 11	P05
HE551495-ACM-LSI-ZN4_SW_Z_ZZ-DR-DC-2682	Streets, Rights of Way & Access Plans Regulation 5(2)(k) Sheet 12	P05
HE551495-ACM-LSI-ZN4_SW_Z_ZZ-DR-DC-2683	Streets, Rights of Way & Access Plans Regulation 5(2)(k) Sheet 13	P05
HE551495-ACM-LSI-ZN5_SW_Z_ZZ-DR-DC-2684	Streets, Rights of Way & Access Plans Regulation 5(2)(k) Sheet 14	P06
HE551495-ACM-LSI-ZN5_SW_Z_ZZ-DR-DC-2685	Streets, Rights of Way & Access Plans Regulation 5(2)(k) Sheet 15	P05
HE551495-ACM-LSI-ZN5_SW_Z_ZZ-DR-DC-2686	Streets, Rights of Way & Access Plans Regulation 5(2)(k) Sheet 16	P05

Appendix A Streets, rights of way and access plans



© Crown copyright and database rights 2016 Ordnance Survey 100030649 (2020)

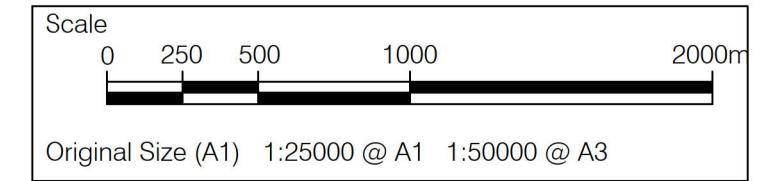
Final for DCO Application	By	Date	Suffix
	JT	02/11/21	P05
Revision Details	Check		

NOTES

- ALL DIMENSIONS ARE IN METRES UNLESS DEFINED OTHERWISE.
- THIS PLAN SHOULD BE READ IN CONJUNCTION WITH OTHER PLAN APPLICATION DOCUMENTS IN PARTICULAR SCHEDULE 3 OF THE DEVELOPMENT CONSENT ORDER.

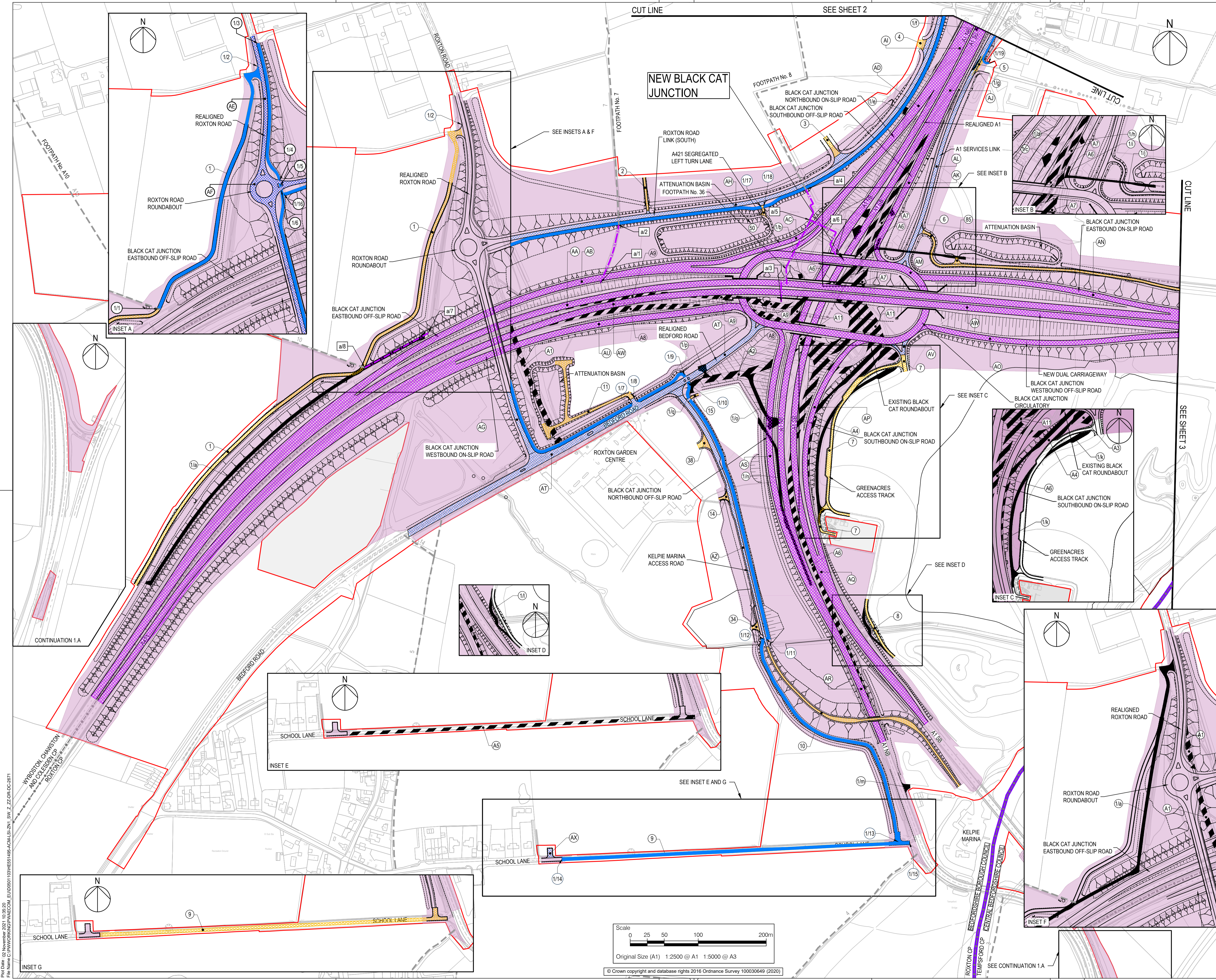
LEGEND

- DEVELOPMENT CONSENT ORDER (DCO) BOUNDARY
- ▨ NO INFORMATION ON THIS SHEET

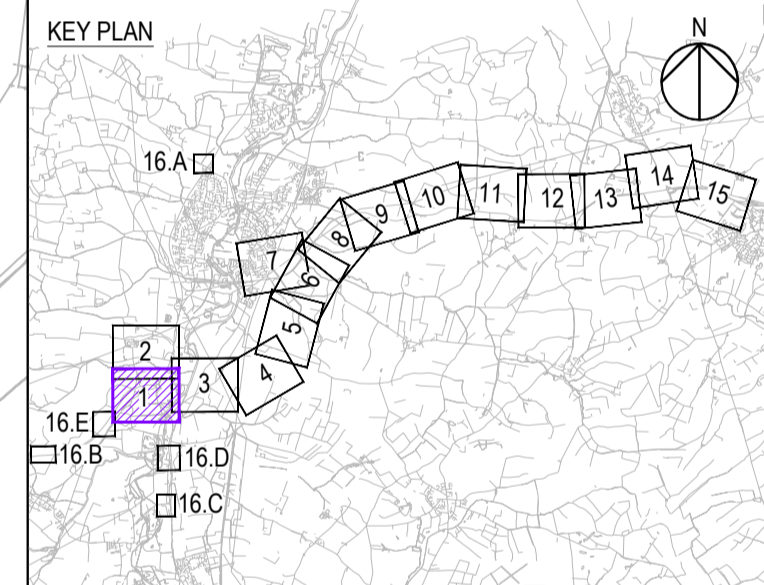


Purpose of Issue				
DCO EXAMINATION				
Client		Working on behalf of		
Highways England		national highways		
Manton Lane		Bedford		
MK41 7LW		Development Consent Order Number		
		TR010044		
Project Title				
A428 BLACK CAT TO CAXTON GIBBET IMPROVEMENTS				
Drawing Title				
STREETS, RIGHTS OF WAY & ACCESS PLANS REGULATION 5(2)(K) KEY PLAN				
Designed	Drawn	Checked	Approved	Date
JT	JW	JW	TD	02/11/21
Internal Project No.		Suitability		
60541541		D9		
Scale @ A1		Zone		
1:25000		General		
Drawing Number		I Originator		I Volume
HE551495 -ACM		-LSI		-
GEN_SW_Z_ZZ		-DR-DC-2670		P05
Location		I Type I Role I Number		

Plot Date: 02 November 2021 12:26:45
 File Name: C:\Users\jw2101\Documents\HE551495-ACM\GEN_SW_Z_ZZ\DC-2670



- NOTES**
- ALL DIMENSIONS ARE IN METRES UNLESS DEFINED OTHERWISE.
 - THIS PLAN SHOULD BE READ IN CONJUNCTION WITH OTHER APPLICATION DOCUMENTS IN PARTICULAR SCHEDULE 3 OF THE DEVELOPMENT CONSENT ORDER [TR010044/APP/3.1].
 - PLEASE REFER TO THE DRAFT DEVELOPMENT CONSENT ORDER SCHEDULE 3 [TR010044/APP/3.1] FOR THE SPECIFIC DESIGNATION OF THE NON-MOTORISED USER PROVISION.
- LEGEND**
- HIGHWAY TO BE STOPPED UP
 - EXISTING PRIVATE MEANS OF ACCESS TO BE STOPPED UP
 - NEW AND IMPROVED HIGHWAY - TRUNK ROAD
 - NEW AND IMPROVED HIGHWAY - NON-TRUNK ROAD
 - NEW AND IMPROVED PRIVATE MEANS OF ACCESS
 - NEW AND IMPROVED FOOTWAY / FOOTPATH / CYCLE TRACK / BRIDLEWAY (SEE NOTE 3)
 - PUBLIC RIGHT OF WAY TO BE STOPPED UP
 - HIGHWAY TO BE STOPPED UP - REFERENCE LABEL
 - NEW AND IMPROVED HIGHWAY REFERENCE LABEL
 - EXISTING PRIVATE MEANS OF ACCESS TO BE STOPPED UP REFERENCE LABEL
 - NEW AND IMPROVED PRIVATE MEANS OF ACCESS REFERENCE LABEL
 - PUBLIC RIGHT OF WAY TO BE STOPPED UP REFERENCE LABEL
 - NEW AND IMPROVED FOOTWAY / FOOTPATH / CYCLE TRACK / BRIDLEWAY REFERENCE LABEL
 - EXISTING PUBLIC RIGHT OF WAY
 - TEMPSFORD CP
 - PARISH BOUNDARY
 - ORDER LIMITS
 - ADMINISTRATIVE BOUNDARY
 - LAND NOT INCLUDED WITHIN THE ORDER LIMIT
 - NB NORTHBOUND
 - SB SOUTHBOUND
 - LIMITS OF DEVIATION



REVISION TO INCLUDE LIMITS OF DEVIATION		JT	TD	Date	POS
Revision Details	By	TD	Check	Date	Suffix

DCO EXAMINATION

Client: National Highways
 Woodlands
 Manton Industrial Estate
 Bedford
 MK41 7LW

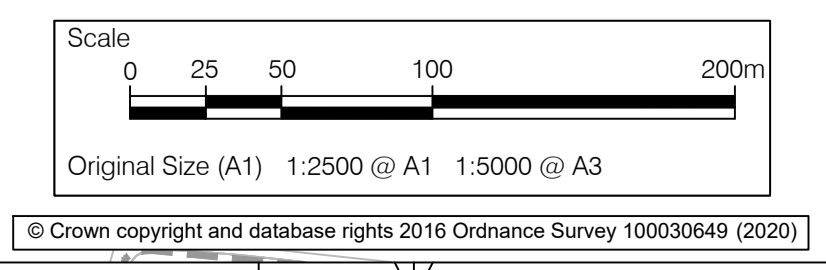
Development Consent Order Number: **TR010044**

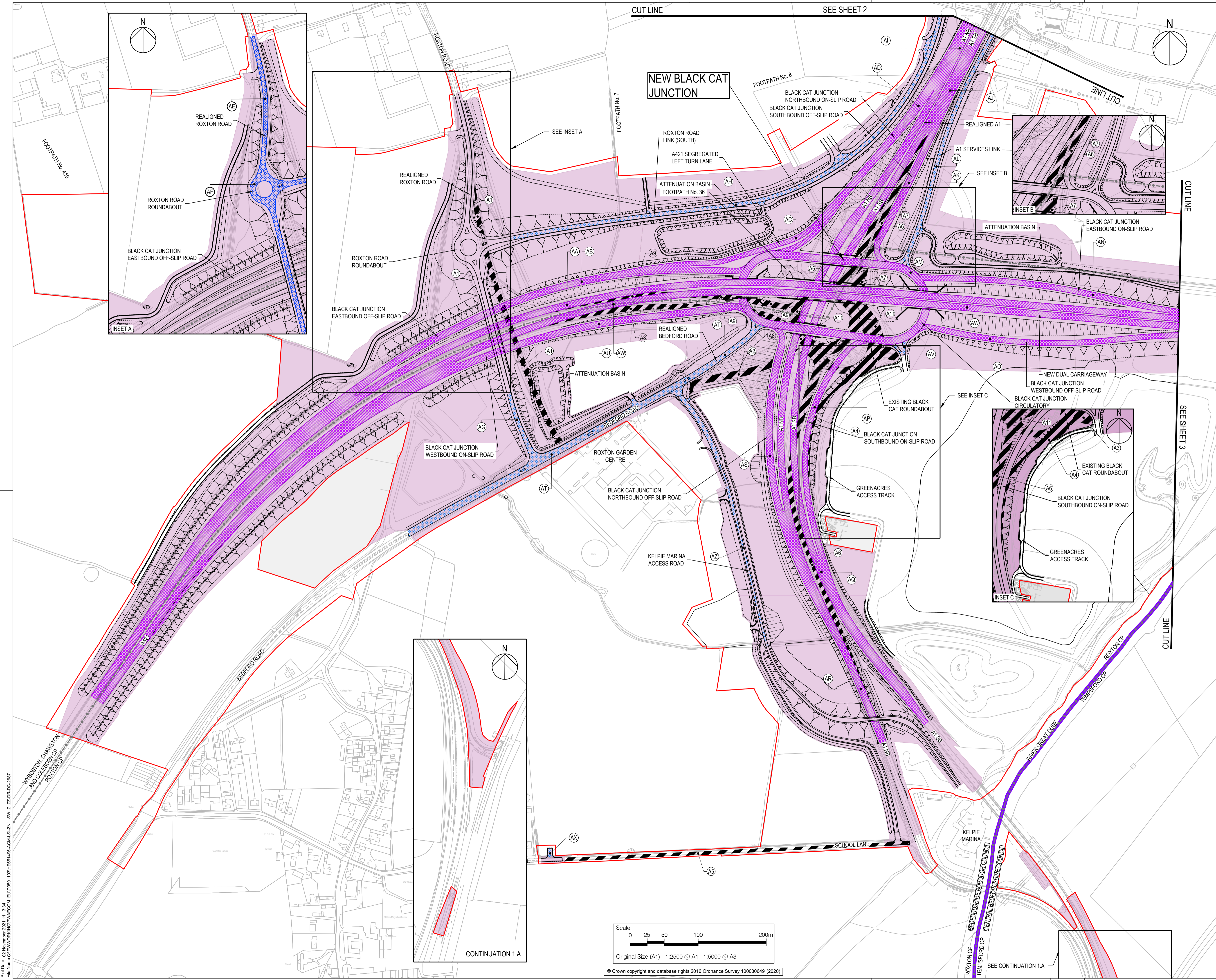
Project Title: **A428 BLACK CAT TO CAXTON GIBBET IMPROVEMENTS**

Drawing Title: **STREETS, RIGHTS OF WAY & ACCESS PLANS REGULATION 5(2)(K) SHEET 1 COMPOSITE**

Designed	Drawn	Checked	Approved	Date
JT	JW	JW	TD	02/11/21
Internal Project No. 60541541	Suitability D9	Zone ZN1		
Scale @ A1 1:2500				
THIS DOCUMENT HAS BEEN PREPARED PURSUANT TO AND SUBJECT TO THE TERMS OF AECOM'S APPOINTMENT BY ITS CLIENT. AECOM ACCEPTS NO LIABILITY FOR ANY USE OF THIS DOCUMENT OTHER THAN BY ITS ORIGINAL CLIENT OR FOLLOWING AECOM'S EXPRESS AGREEMENT TO SUCH USE, AND ONLY FOR THE PURPOSES FOR WHICH IT WAS PREPARED AND PROVIDED.				
Drawing Number: HE551495 - ACM	1 Originator	1 Volume	Rev	
Location: ZN1_SW_Z_ZZ -DR-DC-2671	I Type 1 Role 1 Number		P05	

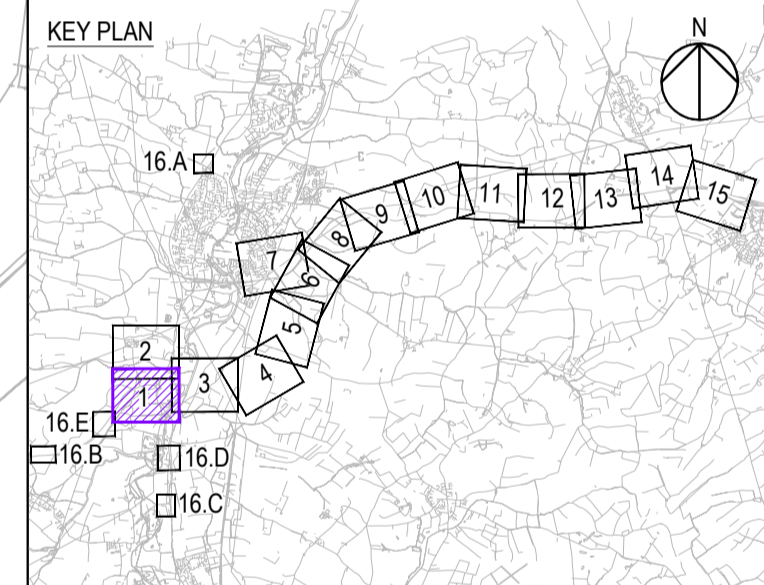
Plot Date: 02 November 2021 10:35:20
 File Name: C:\PROJECTS\TR010044\APP\3.1\HE551495-ACM-LSI-ZN1_SW_Z_ZZ-DR-DC-2671





- NOTES**
1. ALL DIMENSIONS ARE IN METRES UNLESS DEFINED OTHERWISE.
 2. THIS PLAN SHOULD BE READ IN CONJUNCTION WITH OTHER APPLICATION DOCUMENTS IN PARTICULAR SCHEDULE 3 OF THE DEVELOPMENT CONSENT ORDER (TR010044/APP3.1).
 3. PLEASE REFER TO THE DRAFT DEVELOPMENT CONSENT ORDER SCHEDULE 3 (TR010044/APP3.1) FOR THE SPECIFIC DESIGNATION OF THE NON-MOTORISED USER PROVISION.

- LEGEND**
- HIGHWAY TO BE STOPPED UP
 - NEW AND IMPROVED HIGHWAY - TRUNK ROAD
 - NEW AND IMPROVED HIGHWAY - NON-TRUNK ROAD
 - HIGHWAY TO BE STOPPED UP - REFERENCE LABEL
 - NEW AND IMPROVED HIGHWAY REFERENCE LABEL
 - PUBLIC RIGHT OF WAY TO BE STOPPED UP REFERENCE LABEL
 - EXISTING PUBLIC RIGHT OF WAY
 - TEMPSFORD CP
 - PARISH BOUNDARY
 - ORDER LIMITS
 - ADMINISTRATIVE BOUNDARY
 - LAND NOT INCLUDED WITHIN THE ORDER LIMIT
 - NB NORTHBOUND
 - SB SOUTHBOUND
 - LIMITS OF DEVIATION



REVISION TO INCLUDE LIMITS OF DEVIATION	JT	TD	02/11/21	P02
Revision Details	By	Check	Date	Suffix

Purpose of issue
DCO EXAMINATION

Client
National Highways
Woodlands
Manton Industrial Estate
Bedford
MK41 7LW

Development Consent Order Number
TR010044

Project Title
A428 BLACK CAT TO CAXTON GIBBET IMPROVEMENTS

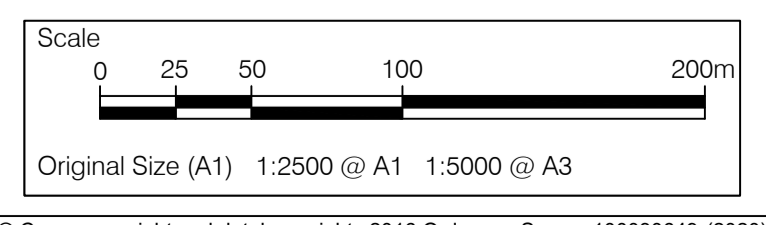
Drawing Title
STREETS, RIGHTS OF WAY & ACCESS PLANS REGULATION 5(2)(K) SHEET 1A HIGHWAYS

Designed JT	Drawn JW	Checked JW	Approved TD	Date 02/11/21
Internal Project No. 60541541	Suitability D9			
Scale @ A1 1:2500	Zone ZN1			

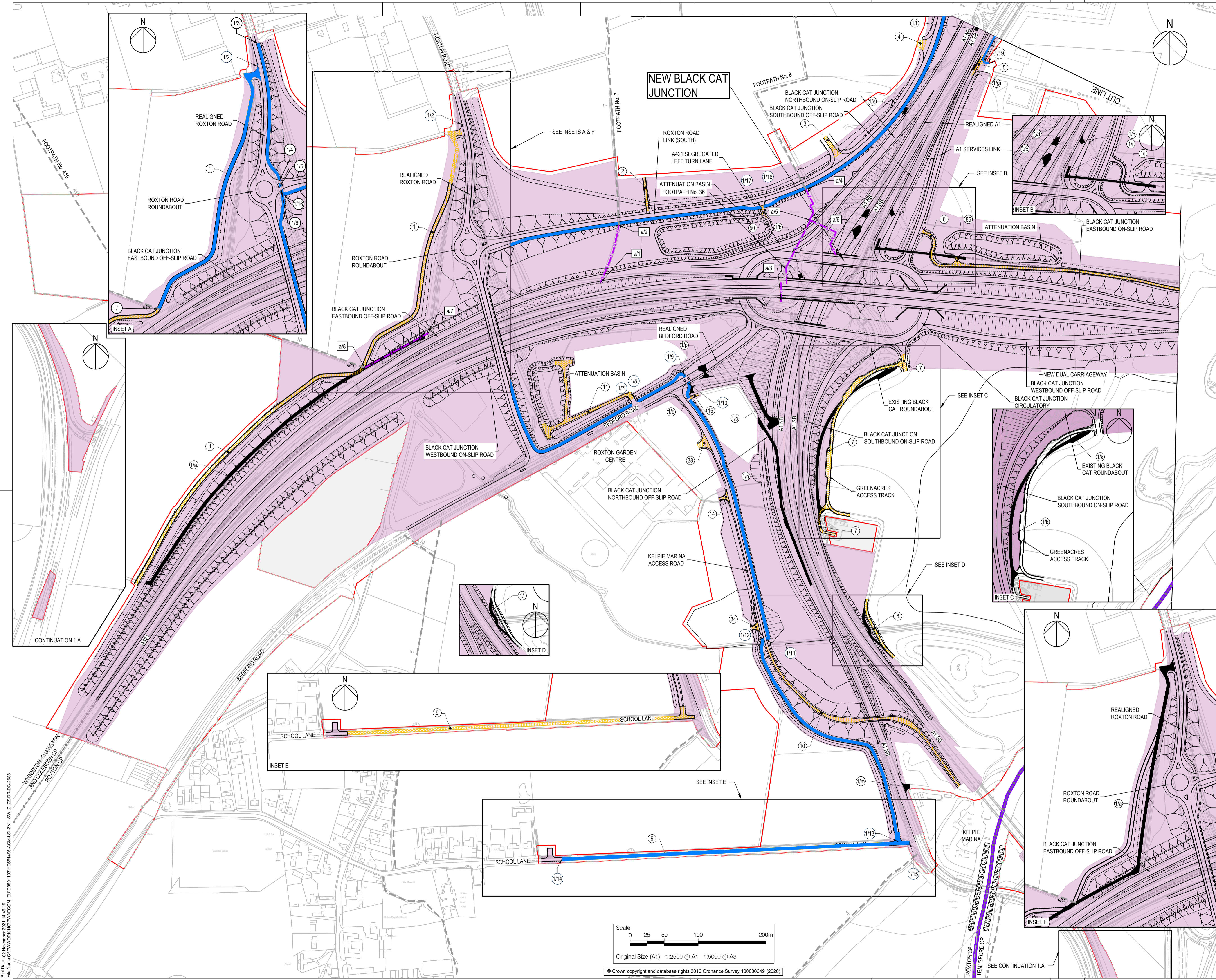
THIS DOCUMENT HAS BEEN PREPARED PURSUANT TO AND SUBJECT TO THE TERMS OF AECOM'S APPOINTMENT BY ITS CLIENT. AECOM ACCEPTS NO LIABILITY FOR ANY USE OF THIS DOCUMENT OTHER THAN BY ITS ORIGINAL CLIENT OR FOLLOWING AECOM'S EXPRESS AGREEMENT TO SUCH USE, AND ONLY FOR THE PURPOSES FOR WHICH IT WAS PREPARED AND PROVIDED.

Drawing Number HE551495 - ACM	1 Originator -LSI	1 Volume -ZN1_SW_Z_ZZ -DR-DC-2687	Rev P02
Location ZN1_SW_Z_ZZ -DR-DC-2687			I Type 1 Role 1 Number

Plot Date: 02 November 2021 11:15:34
 File Name: C:\PROJECTS\DCO\APP3\DCO_APP3_S1\DCO_APP3_S1_ZZ_DR-DC-2687

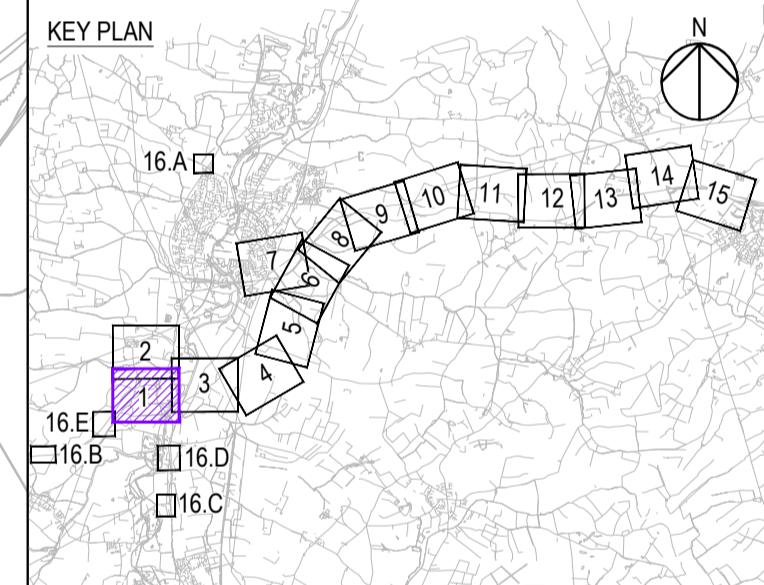


© Crown copyright and database rights 2016 Ordnance Survey 100030649 (2020)



- NOTES**
- ALL DIMENSIONS ARE IN METRES UNLESS DEFINED OTHERWISE.
 - THIS PLAN SHOULD BE READ IN CONJUNCTION WITH OTHER APPLICATION DOCUMENTS IN PARTICULAR SCHEDULE 3 OF THE DEVELOPMENT CONSENT ORDER (TR010044/APP3.1).
 - PLEASE REFER TO THE DRAFT DEVELOPMENT CONSENT ORDER SCHEDULE 3 (TR010044/APP3.1) FOR THE SPECIFIC DESIGNATION OF THE NON-MOTORISED USER PROVISION.

- LEGEND**
- EXISTING PRIVATE MEANS OF ACCESS TO BE STOPPED UP
 - NEW AND IMPROVED PRIVATE MEANS OF ACCESS
 - NEW AND IMPROVED FOOTWAY / FOOTPATH / CYCLE TRACK / BRIDLEWAY (SEE NOTE 3)
 - PUBLIC RIGHT OF WAY TO BE STOPPED UP
 - EXISTING PRIVATE MEANS OF ACCESS TO BE STOPPED UP REFERENCE LABEL
 - NEW AND IMPROVED PRIVATE MEANS OF ACCESS REFERENCE LABEL
 - NEW AND IMPROVED FOOTWAY / FOOTPATH / CYCLE TRACK / BRIDLEWAY REFERENCE LABEL
 - EXISTING PUBLIC RIGHT OF WAY
 - TEMPSFORD CP PARISH BOUNDARY
 - ORDER LIMITS
 - ADMINISTRATIVE BOUNDARY
 - LAND NOT INCLUDED WITHIN THE ORDER LIMIT
 - NB NORTHBOUND
 - SB SOUTHBOUND
 - LIMITS OF DEVIATION



REVISION TO INCLUDE LIMITS OF DEVIATION		JT	TD	02/11/21	P02
Revision Details		By	Check	Date	Suffix

DCO EXAMINATION

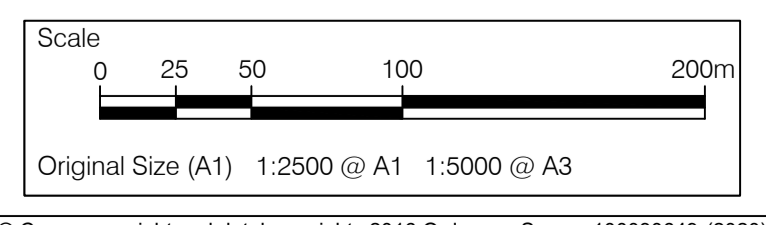
Client: National Highways
 Woodlands
 Manton Industrial Estate
 Bedford
 MK41 7LW

Development Consent Order Number: TR010044

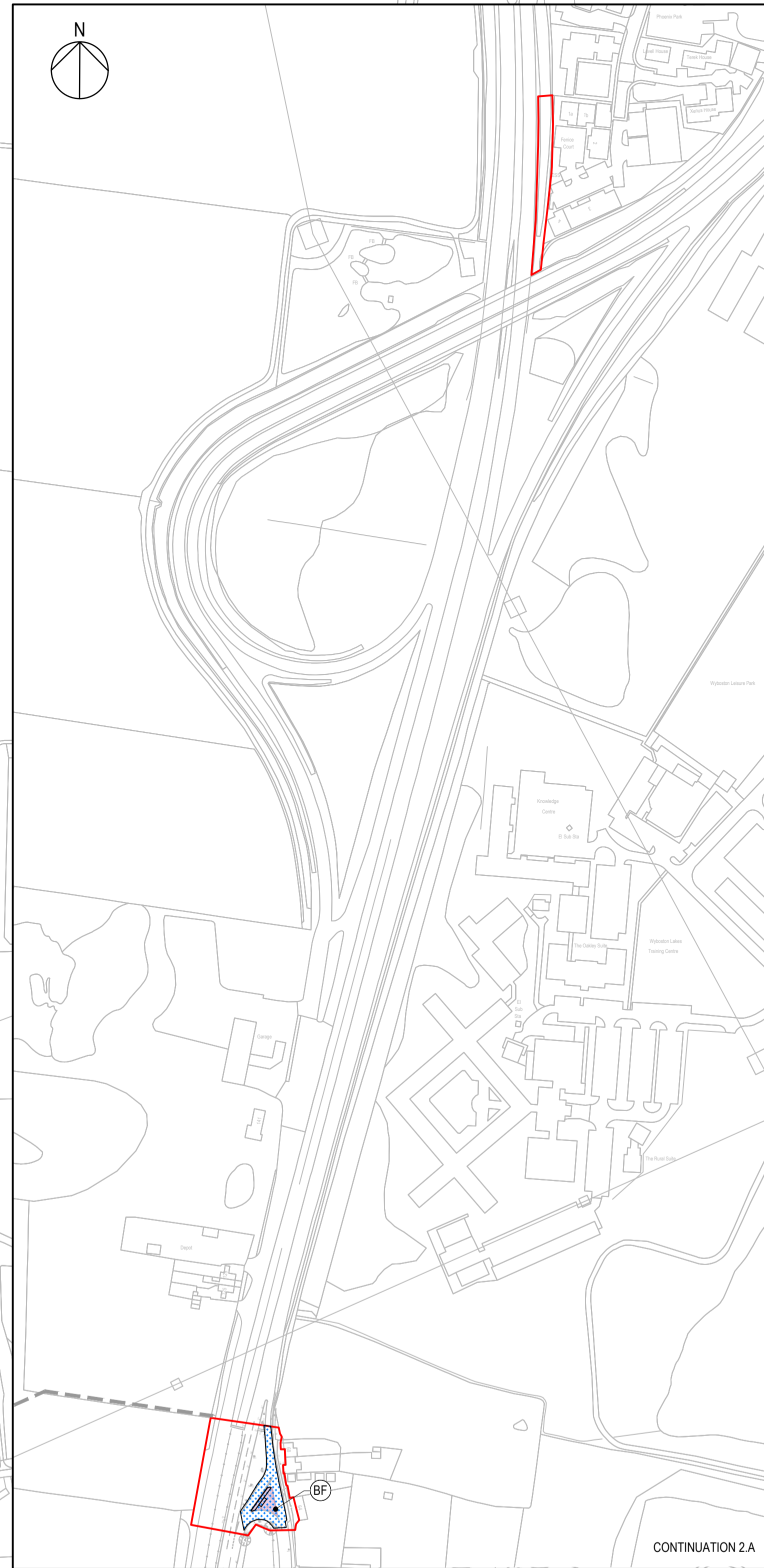
Project Title: A428 BLACK CAT TO CAXTON GIBBET IMPROVEMENTS

Drawing Title: STREETS, RIGHTS OF WAY & ACCESS PLANS REGULATION 5(2)(K) SHEET 1B WCH & PMA

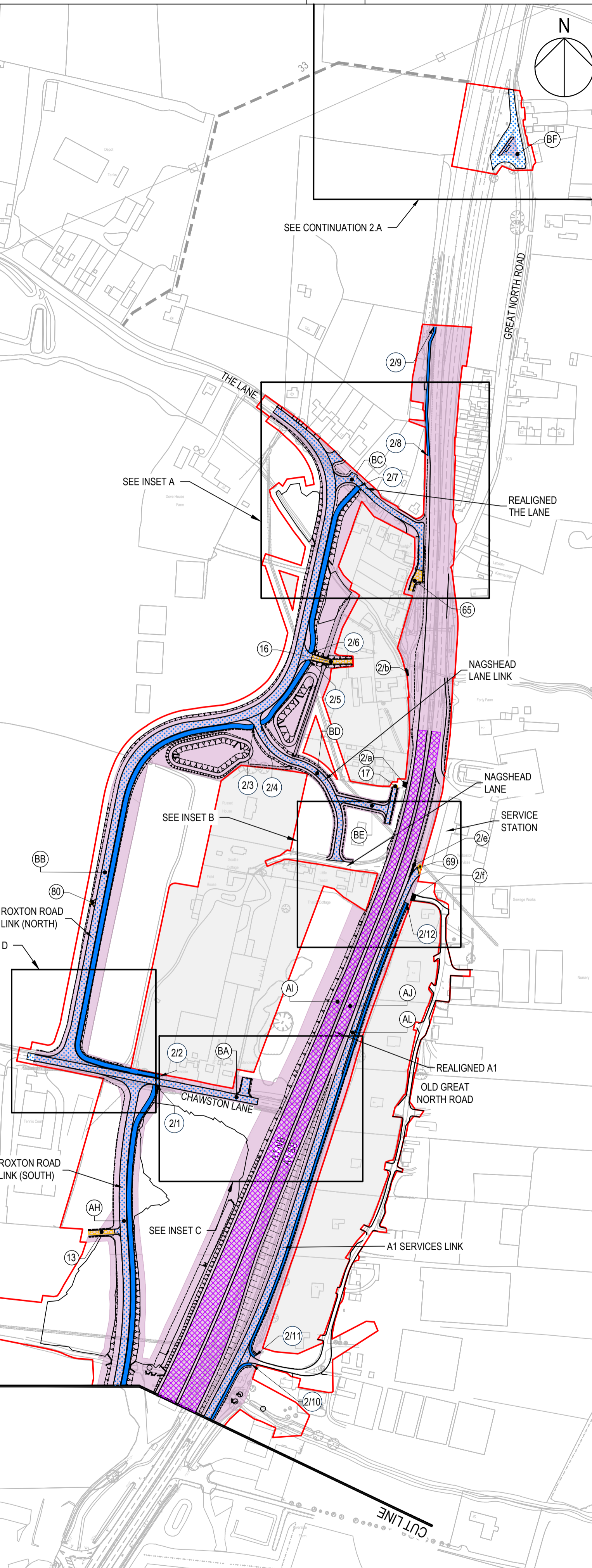
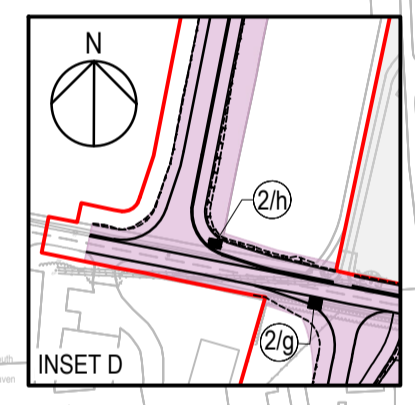
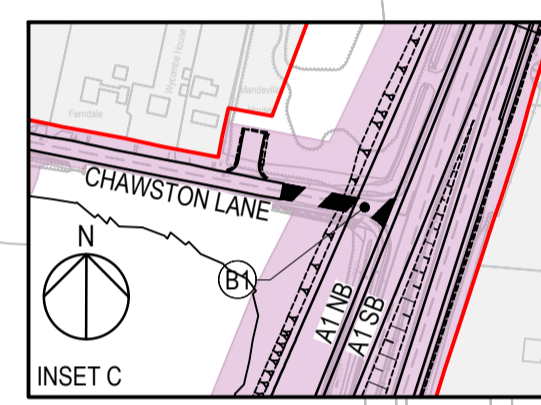
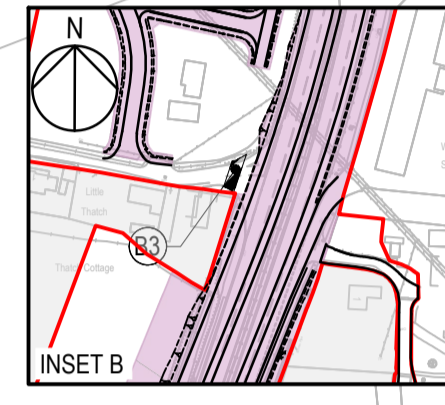
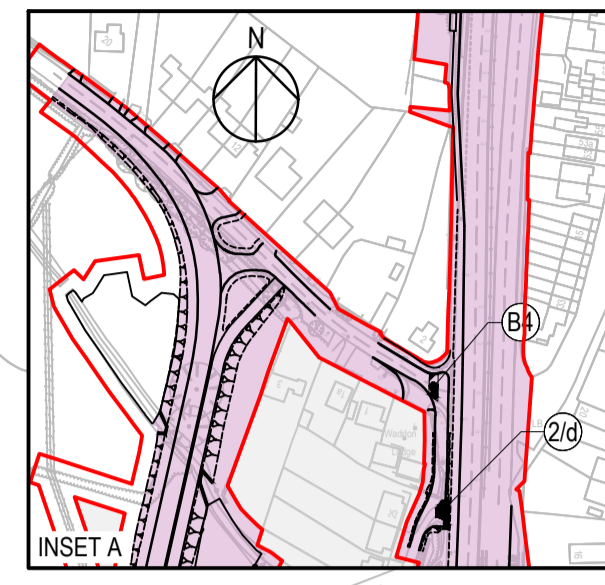
Designed	Drawn	Checked	Approved	Date
JT	JW	JW	TD	02/11/21
Internal Project No. 60541541	Sustainability D9		Zone ZN1	
Scale @ A1 1:2500		Zone ZN1		
THIS DOCUMENT HAS BEEN PREPARED PURSUANT TO AND SUBJECT TO THE TERMS OF AECOM'S APPOINTMENT BY ITS CLIENT. AECOM ACCEPTS NO LIABILITY FOR ANY USE OF THIS DOCUMENT OTHER THAN BY ITS ORIGINAL CLIENT OR FOLLOWING AECOM'S EXPRESS AGREEMENT TO SUCH USE, AND ONLY FOR THE PURPOSES FOR WHICH IT WAS PREPARED AND PROVIDED.				
Drawing Number: HE551495 - ACM	National Highways PINS 1 Originator		1 Volume	
Location: ZN1_SW_Z_ZZ -DR-DC-2688	-LSI-		P02	
I Type		I Role		I Number



Plot Date: 02 November 2021 14:46:19
 File Name: C:\PROJECTS\TR010044\APP3\DCO\HE551495-ACM\LSI_ZN1_SW_Z_ZZ\DR-DC-2688

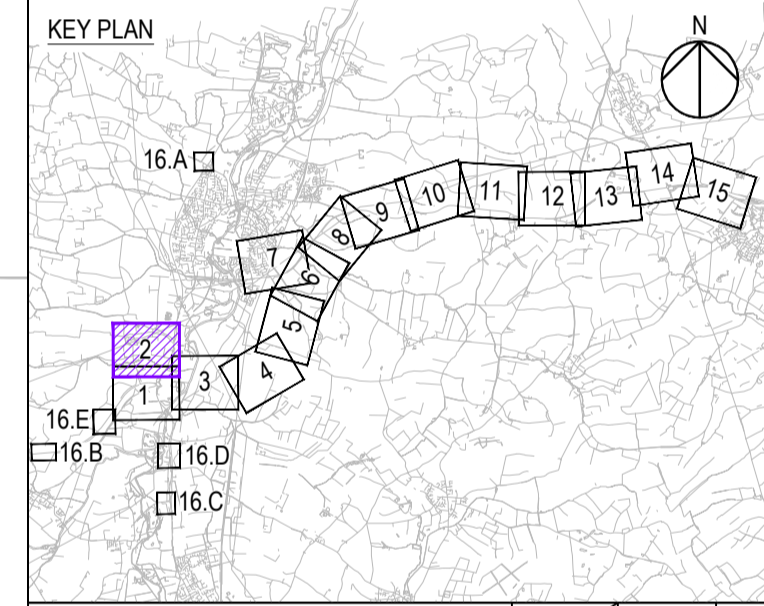


CONTINUATION 2.A



- NOTES
1. ALL DIMENSIONS ARE IN METRES UNLESS DEFINED OTHERWISE.
 2. THIS PLAN SHOULD BE READ IN CONJUNCTION WITH OTHER APPLICATION DOCUMENTS IN PARTICULAR SCHEDULE 3 OF THE DEVELOPMENT CONSENT ORDER (TR010044/APP3.1).
 3. PLEASE REFER TO THE DRAFT DEVELOPMENT CONSENT ORDER SCHEDULE 3 (TR010044/APP3.1) FOR THE SPECIFIC DESIGNATION OF THE NON-MOTORISED USER PROVISION.

- LEGEND
- HIGHWAY TO BE STOPPED UP
 - EXISTING PRIVATE MEANS OF ACCESS TO BE STOPPED UP
 - NEW AND IMPROVED HIGHWAY - TRUNK ROAD
 - NEW AND IMPROVED HIGHWAY - NON-TRUNK ROAD
 - NEW AND IMPROVED PRIVATE MEANS OF ACCESS
 - NEW AND IMPROVED FOOTWAY / FOOTPATH / CYCLE TRACK / BRIDLEWAY (SEE NOTE 3)
 - HIGHWAY TO BE STOPPED UP - REFERENCE LABEL
 - NEW AND IMPROVED HIGHWAY REFERENCE LABEL
 - EXISTING PRIVATE MEANS OF ACCESS TO BE STOPPED UP REFERENCE LABEL
 - NEW AND IMPROVED PRIVATE MEANS OF ACCESS REFERENCE LABEL
 - NEW AND IMPROVED FOOTWAY / FOOTPATH / CYCLE TRACK / BRIDLEWAY REFERENCE LABEL
 - EXISTING PUBLIC RIGHT OF WAY
 - ORDER LIMITS
 - LAND NOT INCLUDED WITHIN THE ORDER LIMIT
 - NB NORTHBOUND
 - SB SOUTHBOUND
 - LIMITS OF DEVIATION



Revision	By	Date	Check	Suffix
REVISION TO INCLUDE LIMITS OF DEVIATION	JT	02/11/21	TD	P05

Purpose of issue
DCO EXAMINATION

Client
National Highways
Woodlands
Manton Lane
Manton Industrial Estate
Bedford
MK41 7LW

Development Consent Order Number
TR010044

Project Title
A428 BLACK CAT TO CAXTON GIBBET IMPROVEMENTS

Drawing Title
STREETS, RIGHTS OF WAY & ACCESS PLANS REGULATION 5(2)(K) SHEET 2

Designed	Drawn	Checked	Approved	Date
JT	JT	JW	TD	02/11/21

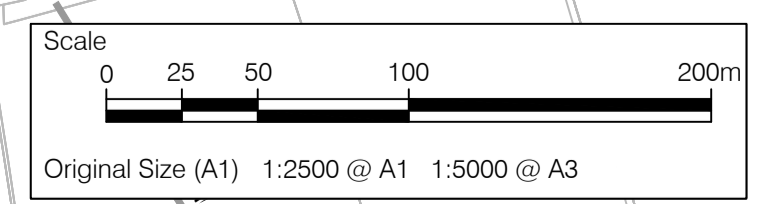
Internal Project No. 60541541
Scale @ A1 1:2500
Sustainability D9
Zone ZN1

THIS DOCUMENT HAS BEEN PREPARED PURSUANT TO AND SUBJECT TO THE TERMS OF AECOM'S APPOINTMENT BY ITS CLIENT. AECOM ACCEPTS NO LIABILITY FOR ANY USE OF THIS DOCUMENT OTHER THAN BY ITS ORIGINAL CLIENT OR FOLLOWING AECOM'S EXPRESS AGREEMENT TO SUCH USE, AND ONLY FOR THE PURPOSES FOR WHICH IT WAS PREPARED AND PROVIDED.

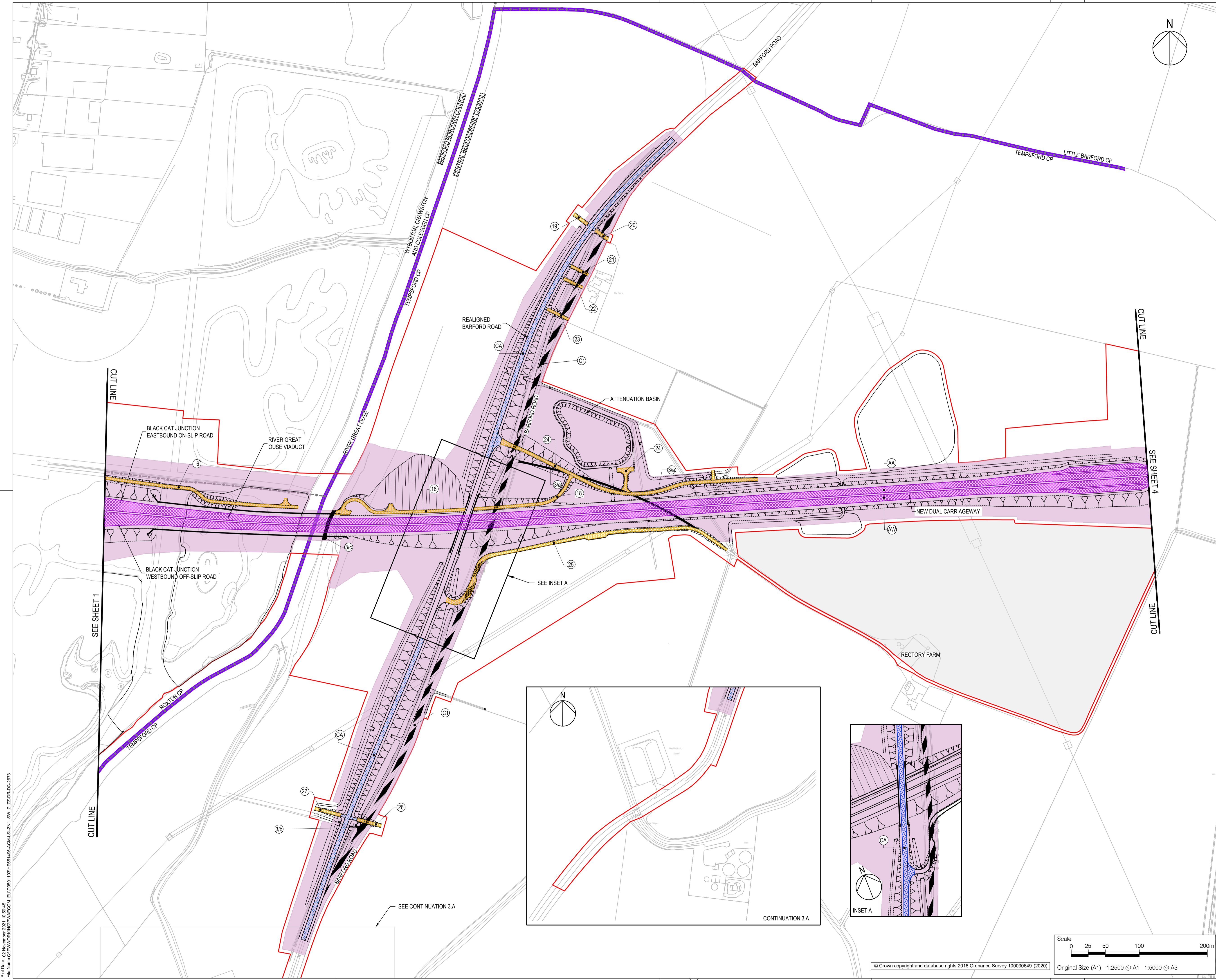
Drawing Number
National Highways PIN 1 Originator 1 Volume
HE551495 -ACM -LSI -
ZN1_SW_Z_ZZ -DR-DC-2672
Location I Type 1 Role 1 Number

Rev
P05

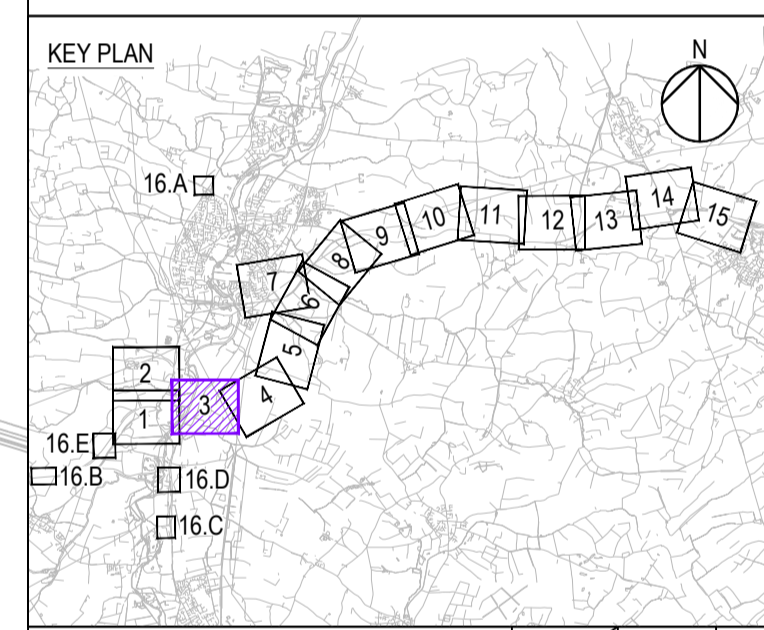
Plot Date: 02 November 2021 11:05:00
 File Name: C:\P\01\2021\DCO\APP3\1\HE551495-ACM-LSI-ZN1_SW_Z_ZZ-DR-DC-2672



© Crown copyright and database rights 2016 Ordnance Survey 100030649 (2020)



- NOTES
1. ALL DIMENSIONS ARE IN METRES UNLESS DEFINED OTHERWISE.
 2. THIS PLAN SHOULD BE READ IN CONJUNCTION WITH OTHER APPLICATION DOCUMENTS IN PARTICULAR SCHEDULE 3 OF THE DEVELOPMENT CONSENT ORDER [TR010044/APP3.1].
 3. PLEASE REFER TO THE DRAFT DEVELOPMENT CONSENT ORDER SCHEDULE 3 [TR010044/APP3.1] FOR THE SPECIFIC DESIGNATION OF THE NON-MOTORISED USER PROVISION.
- LEGEND
- Highway to be stopped up
 - Existing private means of access to be stopped up
 - New and improved highway - trunk road
 - New and improved highway - non-trunk road
 - New and improved private means of access
 - Highway to be stopped up - reference label
 - New and improved highway reference label
 - Existing private means of access to be stopped up reference label
 - New and improved private means of access reference label
 - Tempersford CP Parish boundary
 - Administrative boundary
 - Order limits
 - Land not included within the order limit
 - Limits of deviation



REVISION TO INCLUDE LIMITS OF DEVIATION		JT	TD	02/11/21	P07
Revision Details	By	Check	Date	Suffix	

Purpose of issue
DCO EXAMINATION

Client
National Highways
Woodlands
Manton Lane
Manton Industrial Estate
Bedford
MK41 7LW

Development Consent Order Number
TR010044

Project Title
A428 BLACK CAT TO CAXTON GIBBET IMPROVEMENTS

Drawing Title
STREETS, RIGHTS OF WAY & ACCESS PLANS REGULATION 5(2)(K) SHEET 3

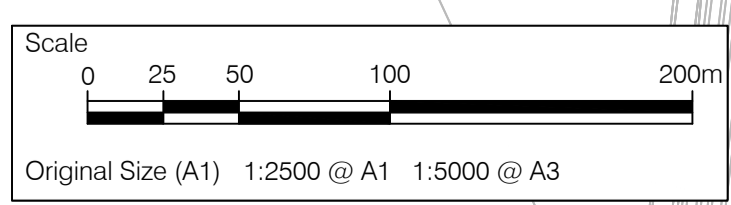
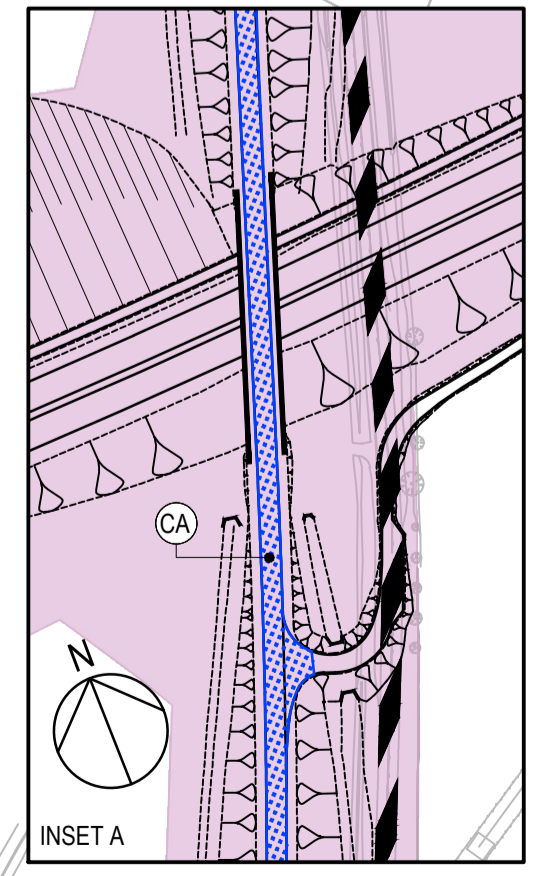
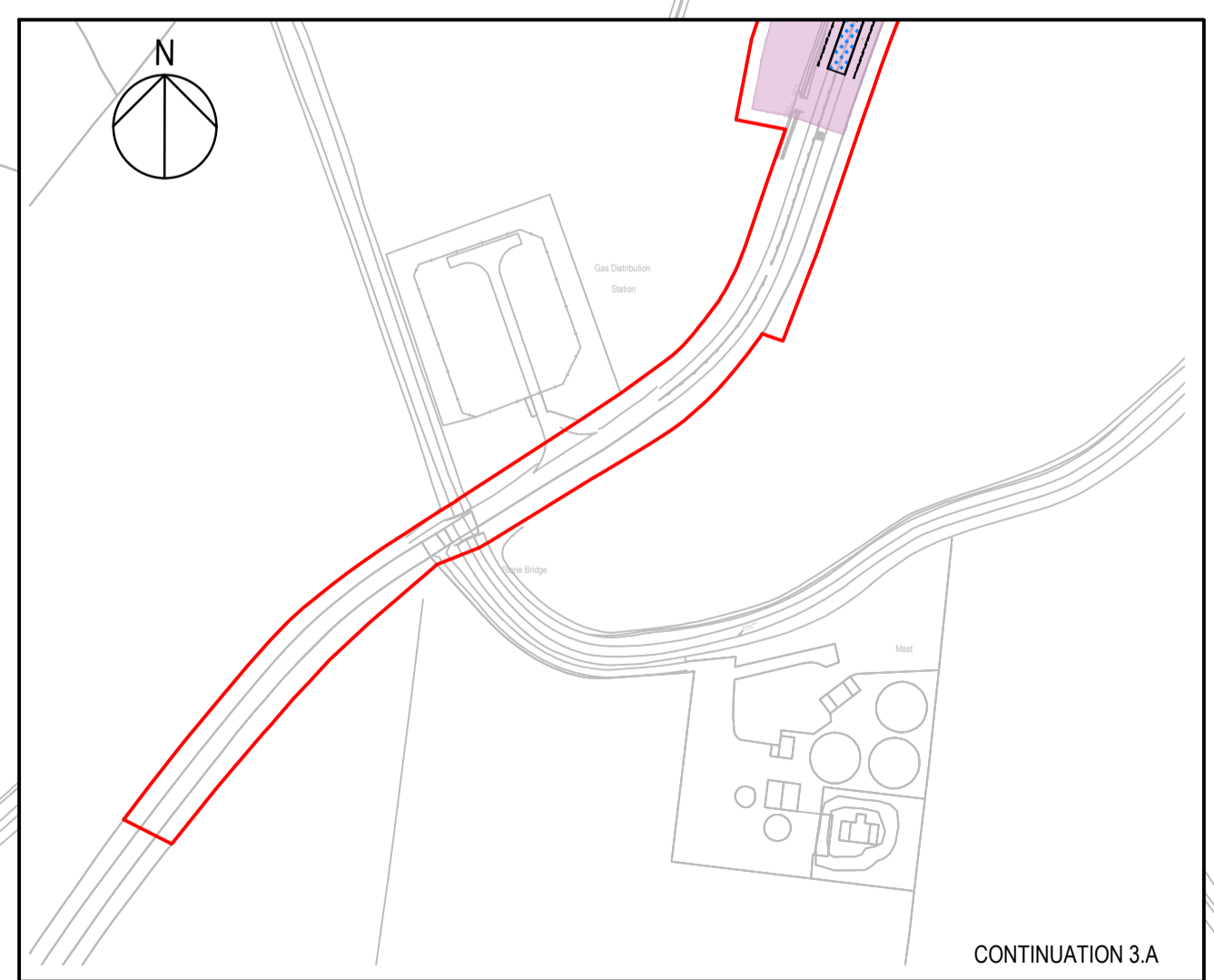
Designated	Drawn	Checked	Approved	Date
JT	JTW	JW	TD	02/11/21

Internal Project No. 60541541 Suitability D9

Scale @ A1 1:2500 Zone ZN1

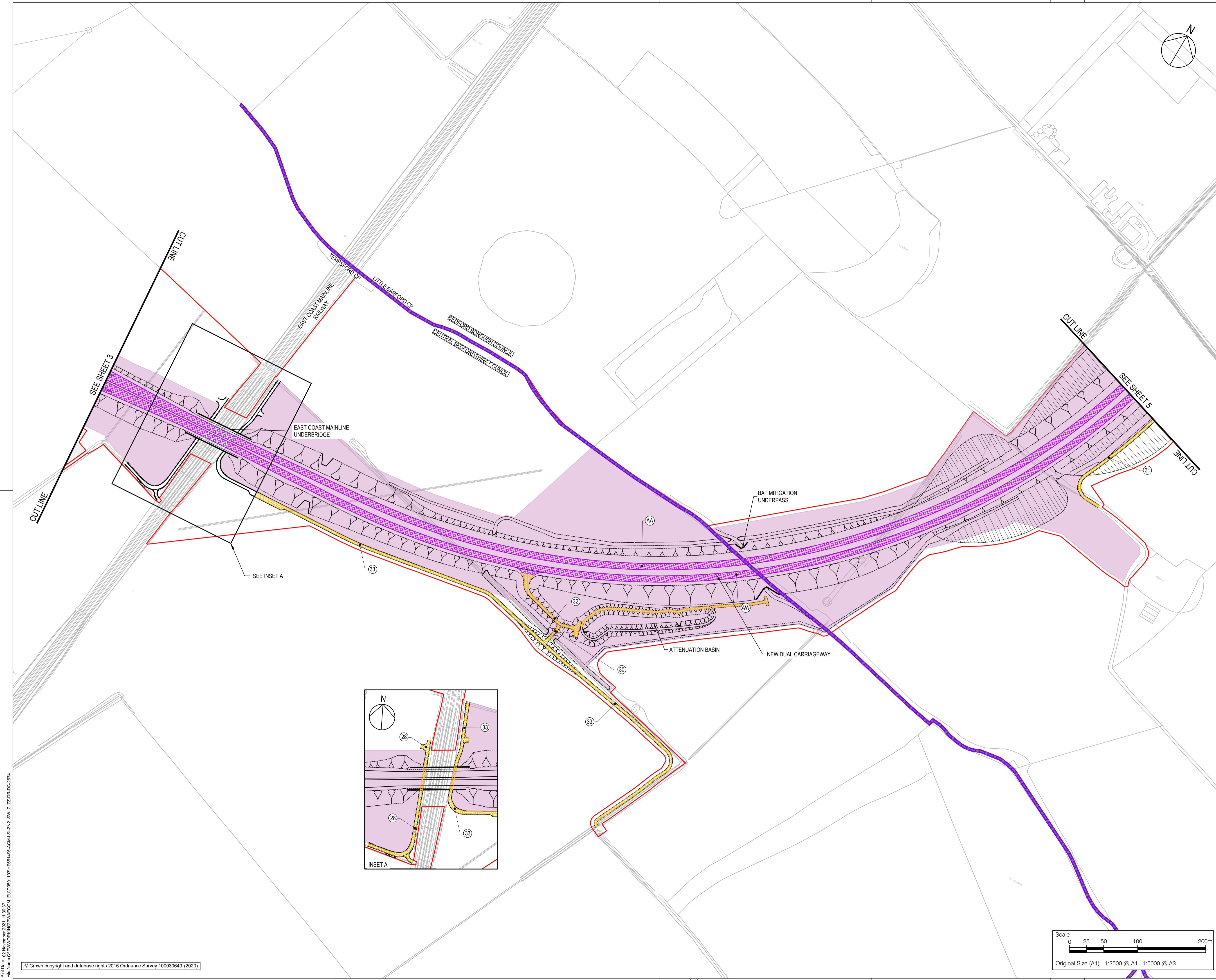
THIS DOCUMENT HAS BEEN PREPARED PURSUANT TO AND SUBJECT TO THE TERMS OF AECOM'S APPOINTMENT BY ITS CLIENT. AECOM ACCEPTS NO LIABILITY FOR ANY USE OF THIS DOCUMENT OTHER THAN BY ITS ORIGINAL CLIENT OR FOLLOWING AECOM'S EXPRESS AGREEMENT TO SUCH USE, AND ONLY FOR THE PURPOSES FOR WHICH IT WAS PREPARED AND PROVIDED.

Drawing Number HE551495 -ACM -LSI -	National Highways PIN ZN1_SW_Z_ZZ -DR-DC-2673	1 Originator	1 Volume	Rev P07
Location	1 Type	1 Role	1 Number	



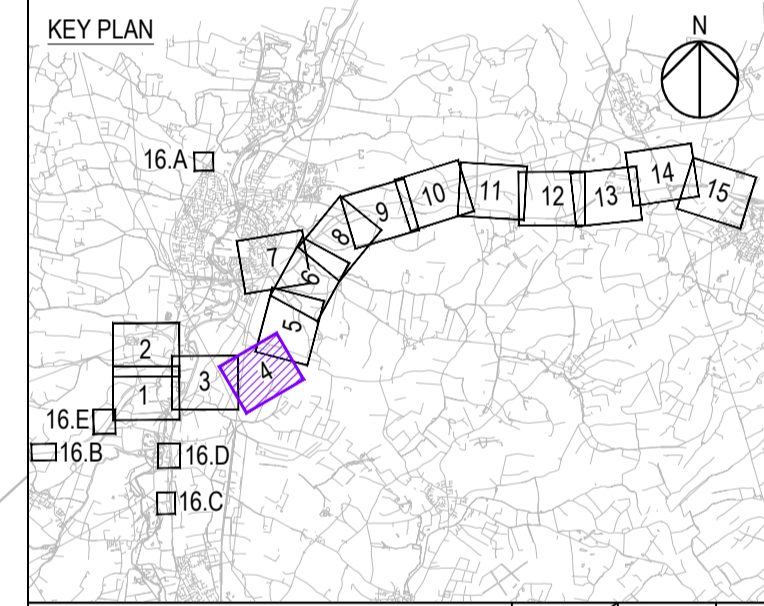
Plot Date: 02 November 2021 10:58:45
 File Name: C:\PROJECTS\A428\A428\DCO\APP3\A428_SW_Z_ZZ\DR-DC-2673

© Crown copyright and database rights 2016 Ordnance Survey 100030649 (2020)



- NOTES**
1. ALL DIMENSIONS ARE IN METRES UNLESS DEFINED OTHERWISE.
 2. THIS PLAN SHOULD BE READ IN CONJUNCTION WITH OTHER APPLICATION DOCUMENTS IN PARTICULAR SCHEDULE 3 OF THE DEVELOPMENT CONSENT ORDER (TR010044/APP/3.1).
 3. PLEASE REFER TO THE DRAFT DEVELOPMENT CONSENT ORDER SCHEDULE 3 (TR010044/APP/3.1) FOR THE SPECIFIC DESIGNATION OF THE NON-MOTORISED USER PROVISION.

- LEGEND**
- NEW AND IMPROVED HIGHWAY - TRUNK ROAD
 - NEW AND IMPROVED PRIVATE MEANS OF ACCESS
 - NEW AND IMPROVED HIGHWAY REFERENCE LABEL
 - NEW AND IMPROVED PRIVATE MEANS OF ACCESS REFERENCE LABEL
 - PARISH BOUNDARY
 - ADMINISTRATIVE BOUNDARY
 - ORDER LIMITS
 - LIMITS OF DEVIATION



Revision Details	By	Check	Date	Suffix
REVISION TO INCLUDE LIMITS OF DEVIATION	JT	TD	02/11/21	P05

Purpose of issue
DCO EXAMINATION

Client
National Highways
Woodlands
Manton Lane
Manton Industrial Estate
Bedford
MK41 7LW

Working on behalf of national highways

Development Consent Order Number
TR010044

Project Title
A428 BLACK CAT TO CAXTON GIBBET IMPROVEMENTS

Drawing Title
STREETS, RIGHTS OF WAY & ACCESS PLANS REGULATION 5(2)(K) SHEET 4

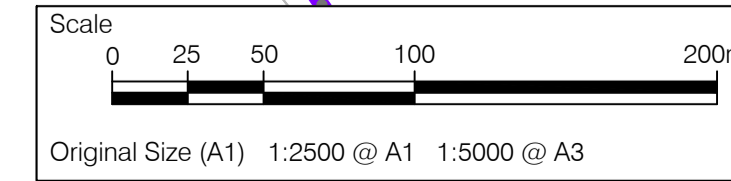
Designed	Drawn	Checked	Approved	Date
JT	JTW	JW	TD	02/11/21

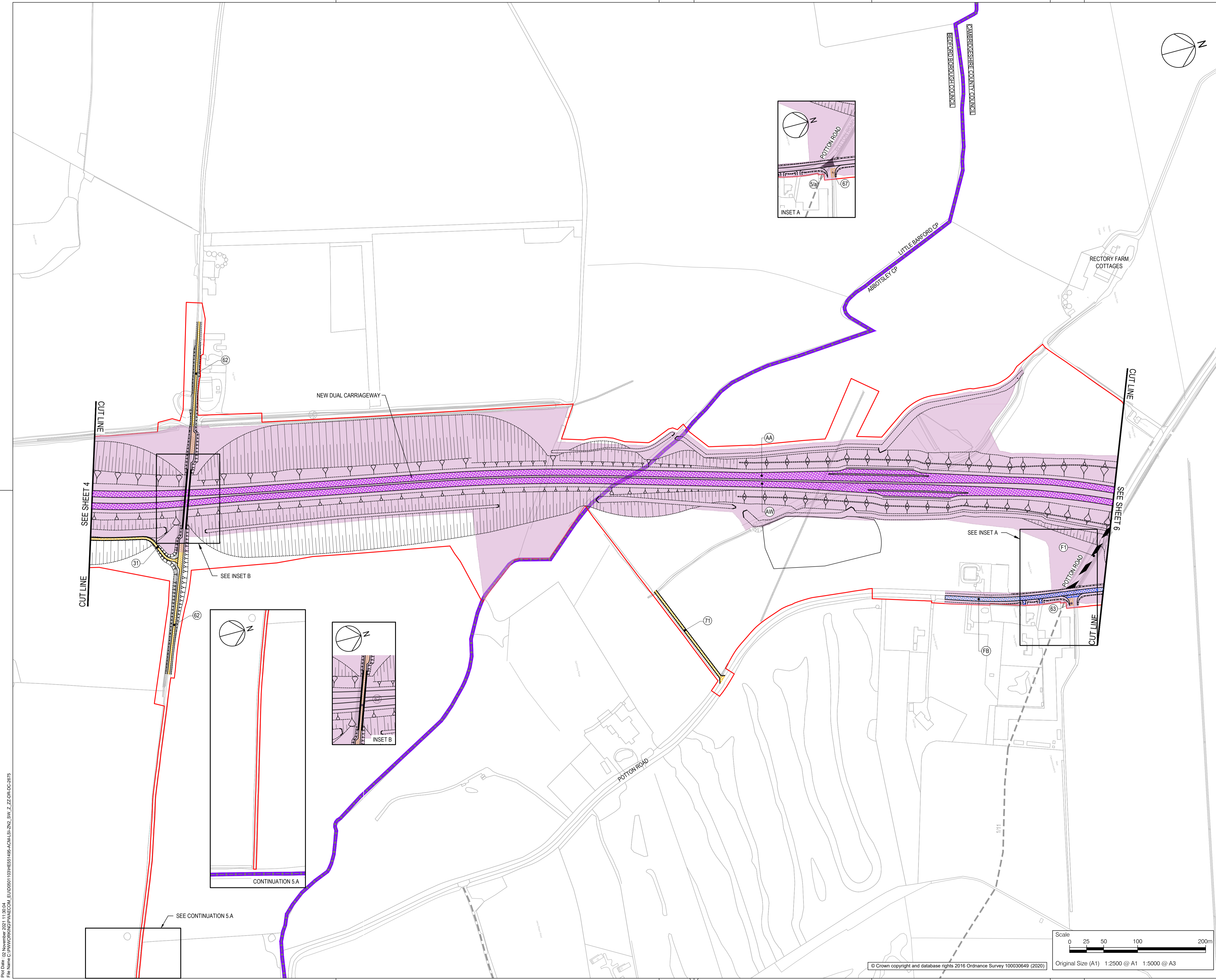
Internal Project No. 60541541
Scale @ A1 1:2500
Sustainability D9
Zone ZN2

THIS DOCUMENT HAS BEEN PREPARED PURSUANT TO AND SUBJECT TO THE TERMS OF AECOM'S APPOINTMENT BY ITS CLIENT. AECOM ACCEPTS NO LIABILITY FOR ANY USE OF THIS DOCUMENT OTHER THAN BY ITS ORIGINAL CLIENT OR FOLLOWING AECOM'S EXPRESS AGREEMENT TO SUCH USE, AND ONLY FOR THE PURPOSES FOR WHICH IT WAS PREPARED AND PROVIDED.

Drawing Number	National Highways PIN	1 Originator	1 Volume	Rev
HE551495	-ACM	-LSI	-	P05

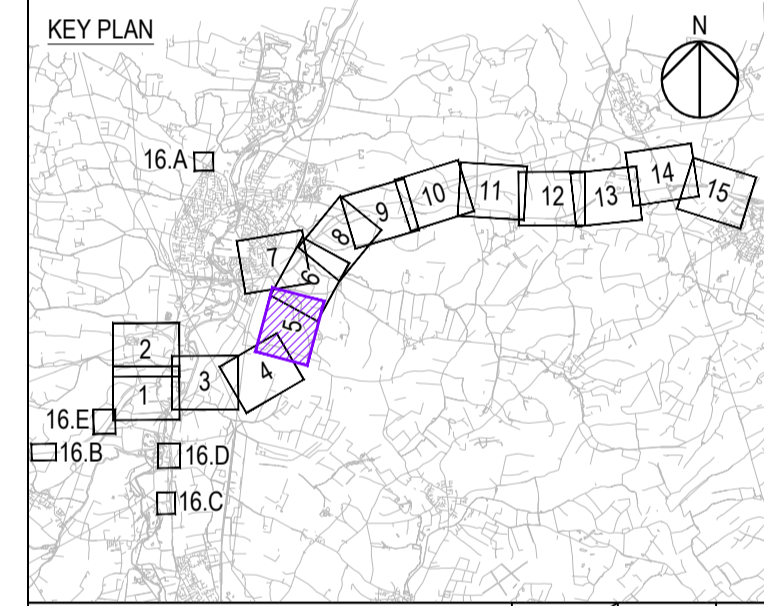
Location: ZN2_SW_Z_ZZ -DR-DC-2674
I Type: 1 Role: 1 Number





- NOTES**
- ALL DIMENSIONS ARE IN METRES UNLESS DEFINED OTHERWISE.
 - THIS PLAN SHOULD BE READ IN CONJUNCTION WITH OTHER APPLICATION DOCUMENTS IN PARTICULAR SCHEDULE 3 OF THE DEVELOPMENT CONSENT ORDER (TR010044/APP3.1).
 - PLEASE REFER TO THE DRAFT DEVELOPMENT CONSENT ORDER SCHEDULE 3 (TR010044/APP3.1) FOR THE SPECIFIC DESIGNATION OF THE NON-MOTORISED USER PROVISION.

- LEGEND**
- HIGHWAY TO BE STOPPED UP
 - EXISTING PRIVATE MEANS OF ACCESS TO BE STOPPED UP
 - NEW AND IMPROVED HIGHWAY - TRUNK ROAD
 - NEW AND IMPROVED HIGHWAY - NON-TRUNK ROAD
 - NEW AND IMPROVED PRIVATE MEANS OF ACCESS
 - NEW AND IMPROVED FOOTWAY / FOOTPATH / CYCLE TRACK / BRIDLEWAY (SEE NOTE 3)
 - HIGHWAY TO BE STOPPED UP - REFERENCE LABEL
 - NEW AND IMPROVED HIGHWAY REFERENCE LABEL
 - EXISTING PRIVATE MEANS OF ACCESS TO BE STOPPED UP REFERENCE LABEL
 - NEW AND IMPROVED PRIVATE MEANS OF ACCESS REFERENCE LABEL
 - NEW AND IMPROVED FOOTWAY / FOOTPATH / CYCLE TRACK / BRIDLEWAY REFERENCE LABEL
 - EXISTING PUBLIC RIGHT OF WAY
 - PARISH BOUNDARY
 - ORDER LIMITS
 - ADMINISTRATIVE BOUNDARY
 - LIMITS OF DEVIATION



REVISION TO INCLUDE LIMITS OF DEVIATION		JT	TD	02/11/21	POS
Revision Details		By	Check	Date	Suffix

Purpose of issue
DCO EXAMINATION

Client
National Highways
Woodlands
Manton Lane
Manton Industrial Estate
Bedford
MK41 7LW

Development Consent Order Number
TR010044

Project Title
A428 BLACK CAT TO CAXTON GIBBET IMPROVEMENTS

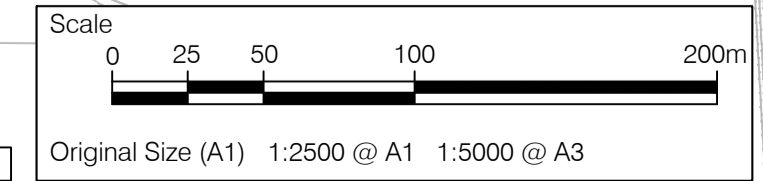
Drawing Title
STREETS, RIGHTS OF WAY & ACCESS PLANS REGULATION 5(2)(K) SHEET 5

Designed	Drawn	Checked	Approved	Date
JT	JW	JW	TD	02/11/21

Internal Project No. 60541541
Stability D9
Scale @ A1 1:2500
Zone ZN2

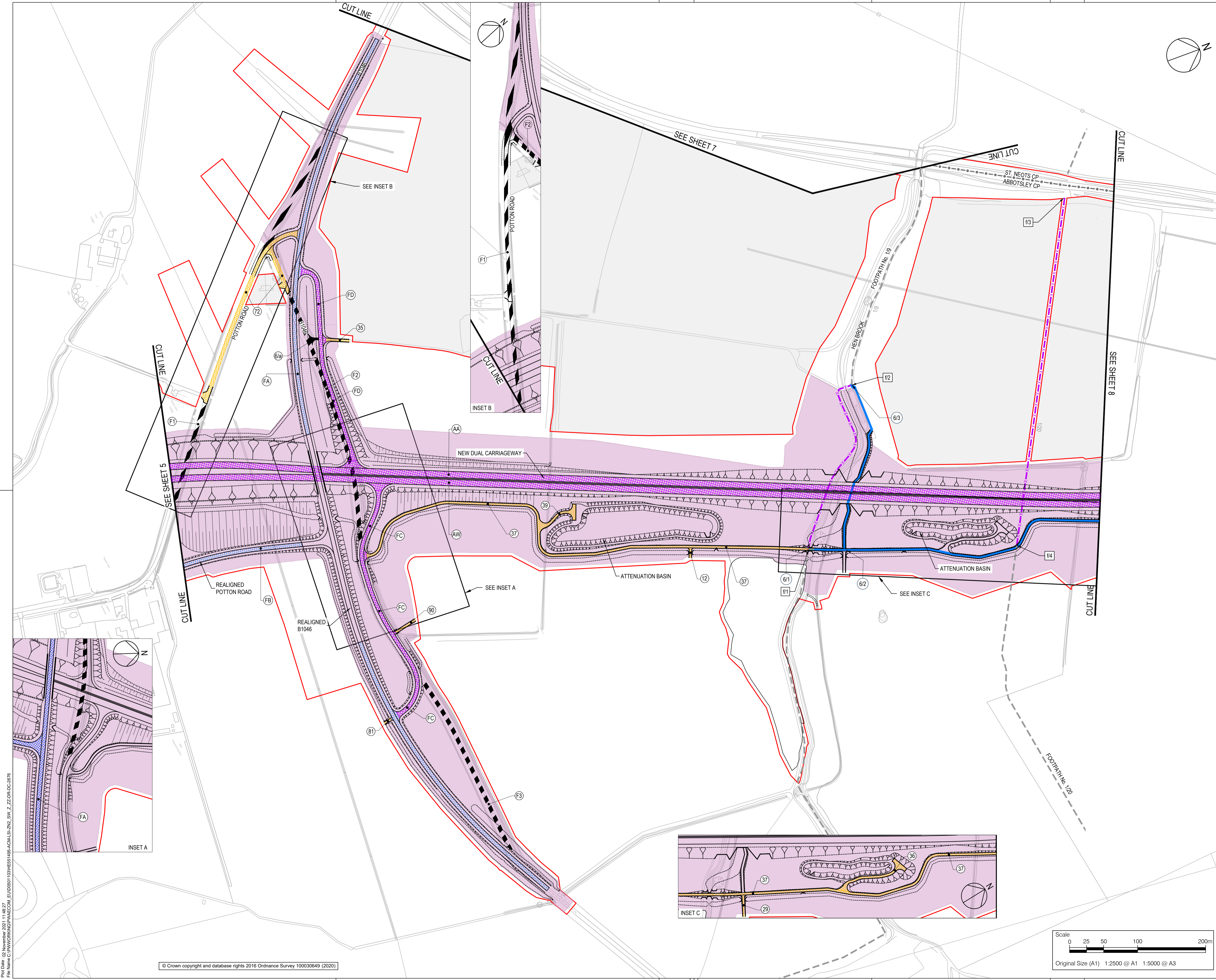
THIS DOCUMENT HAS BEEN PREPARED PURSUANT TO AND SUBJECT TO THE TERMS OF AECOM'S APPOINTMENT BY ITS CLIENT. AECOM ACCEPTS NO LIABILITY FOR ANY USE OF THIS DOCUMENT OTHER THAN BY ITS ORIGINAL CLIENT OR FOLLOWING AECOM'S EXPRESS AGREEMENT TO SUCH USE, AND ONLY FOR THE PURPOSES FOR WHICH IT WAS PREPARED AND PROVIDED.

Drawing Number	National Highways PIN	1 Originator	1 Volume	Rev
HE551495 -ACM	-LSI			P05
ZN2_SW_Z_ZZ	-DR-DC-2675			
Location	I Type	I Role	I Number	



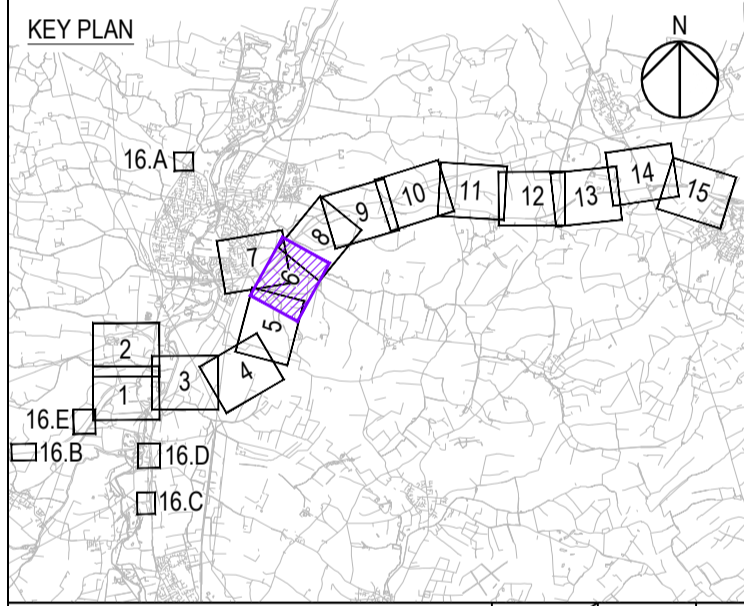
Plot Date: 02 November 2021 11:30:04
 File Name: C:\PROJECTS\DCO\TR010044\APP3\DCO\HE551495-ACM-LSI-ZN2_SW_Z_ZZ-DR-DC-2675

© Crown copyright and database rights 2016 Ordnance Survey 100030649 (2020)



- NOTES**
- ALL DIMENSIONS ARE IN METRES UNLESS DEFINED OTHERWISE.
 - THIS PLAN SHOULD BE READ IN CONJUNCTION WITH OTHER APPLICATION DOCUMENTS IN PARTICULAR SCHEDULE 3 OF THE DEVELOPMENT CONSENT ORDER (TR010044/APP3.1).
 - PLEASE REFER TO THE DRAFT DEVELOPMENT CONSENT ORDER SCHEDULE 3 (TR010044/APP3.1) FOR THE SPECIFIC DESIGNATION OF THE NON-MOTORISED USER PROVISION.

- LEGEND**
- HIGHWAY TO BE STOPPED UP
 - EXISTING PRIVATE MEANS OF ACCESS TO BE STOPPED UP
 - NEW AND IMPROVED HIGHWAY - TRUNK ROAD
 - NEW AND IMPROVED HIGHWAY - NON-TRUNK ROAD
 - NEW AND IMPROVED PRIVATE MEANS OF ACCESS
 - NEW AND IMPROVED FOOTWAY / FOOTPATH / CYCLE TRACK / BRIDLEWAY (SEE NOTE 3)
 - PUBLIC RIGHT OF WAY TO BE STOPPED UP
 - HIGHWAY TO BE STOPPED UP - REFERENCE LABEL
 - NEW AND IMPROVED HIGHWAY REFERENCE LABEL
 - EXISTING PRIVATE MEANS OF ACCESS TO BE STOPPED UP REFERENCE LABEL
 - NEW AND IMPROVED PRIVATE MEANS OF ACCESS REFERENCE LABEL
 - PUBLIC RIGHT OF WAY TO BE STOPPED UP REFERENCE LABEL
 - NEW AND IMPROVED FOOTWAY / FOOTPATH / CYCLE TRACK / BRIDLEWAY REFERENCE LABEL
 - EXISTING PUBLIC RIGHT OF WAY
 - PARISH BOUNDARY
 - ORDER LIMITS
 - LAND NOT INCLUDED WITHIN THE ORDER LIMIT
 - LIMITS OF DEVIATION



Revision Details	By	Date	Suffix
REVISION TO INCLUDE LIMITS OF DEVIATION	JT	02/11/21	P05
	TD		
	Check		

Purpose of issue
DCO EXAMINATION

Client
National Highways
Woodlands
Manton Lane
Manton Industrial Estate
Bedford
MK41 7LW

Working on behalf of national highways

Development Consent Order Number
TR010044

Project Title
A428 BLACK CAT TO CAXTON GIBBET IMPROVEMENTS

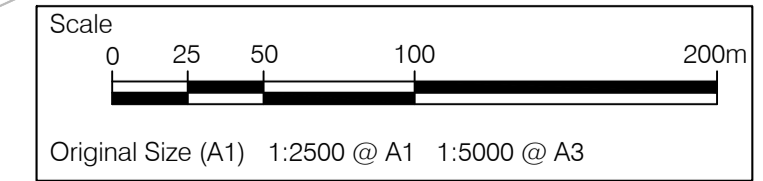
Drawing Title
STREETS, RIGHTS OF WAY & ACCESS PLANS REGULATION 5(2)(K) SHEET 6

Designed	Drawn	Checked	Approved	Date
JT	JW	JW	TD	02/11/21

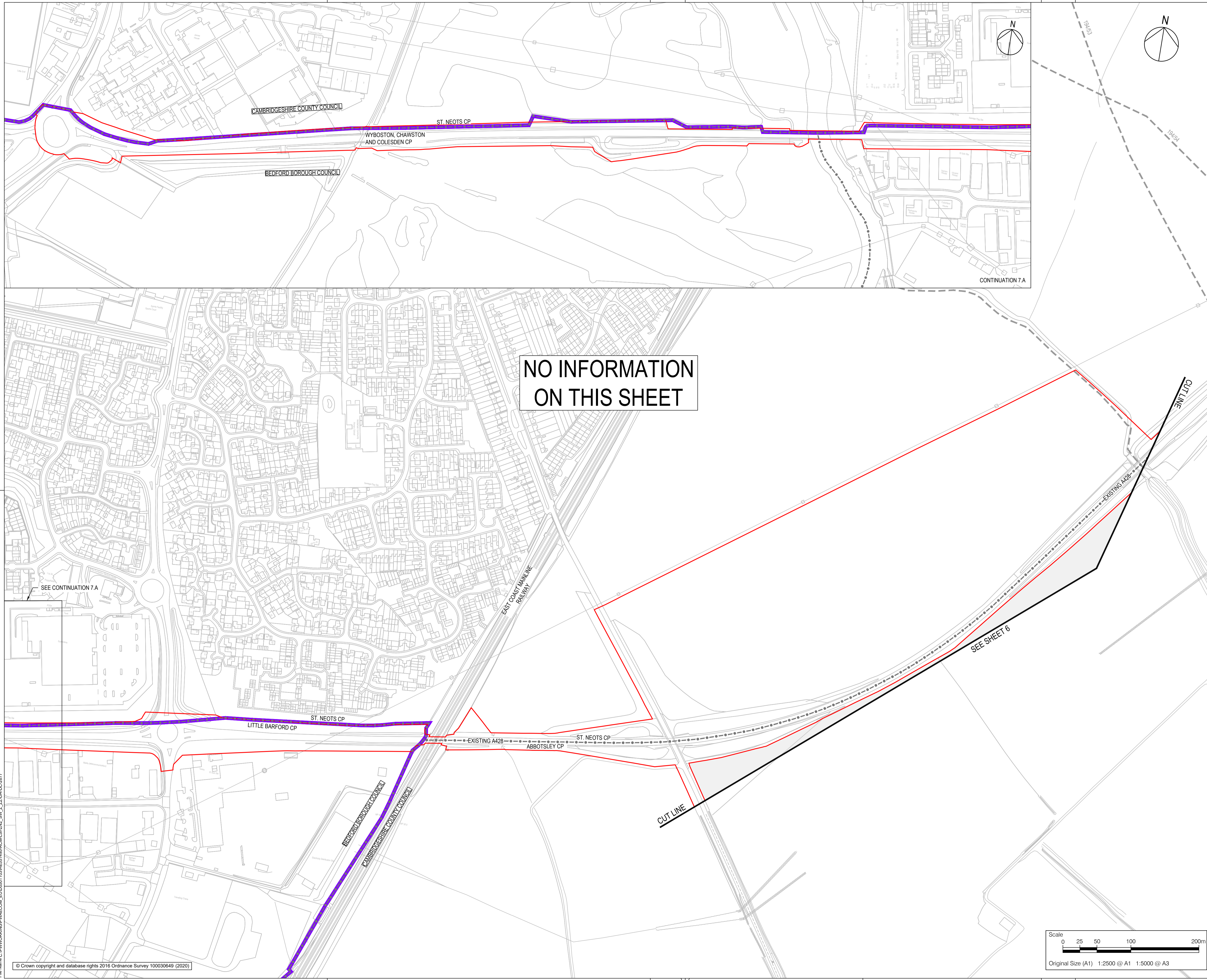
Internal Project No. 60541541
Scale @ A1 1:2500
Zone ZN2

THIS DOCUMENT HAS BEEN PREPARED PURSUANT TO AND SUBJECT TO THE TERMS OF AECOM'S APPOINTMENT BY ITS CLIENT. AECOM ACCEPTS NO LIABILITY FOR ANY USE OF THIS DOCUMENT OTHER THAN BY ITS ORIGINAL CLIENT OR FOLLOWING AECOM'S EXPRESS AGREEMENT TO SUCH USE, AND ONLY FOR THE PURPOSES FOR WHICH IT WAS PREPARED AND PROVIDED.

Drawing Number: HE551495 - ACM - LSI - P05
National Highways PIN: ZN2_SW_ZZ - DR - DC - 2676
1 Originator 1 Volume
Location I Type 1 Role 1 Number



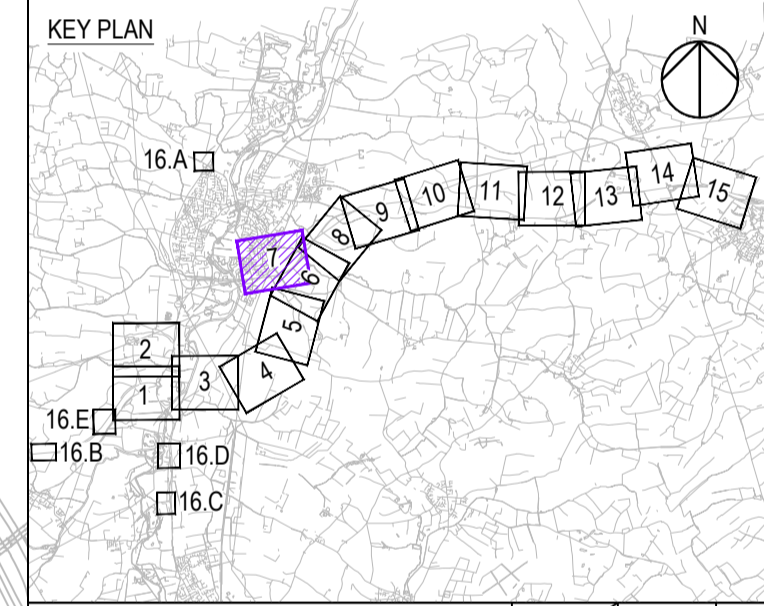
Plan Date: 02 November 2021 11:46:27
 File Name: C:\TR010044\DCO\APP3.1\DCO\APP3.1\HE551495-ACM-LSI-ZN2_SW_ZZ-DR-DC-2676



- NOTES
1. ALL DIMENSIONS ARE IN METRES UNLESS DEFINED OTHERWISE.
 2. THIS PLAN SHOULD BE READ IN CONJUNCTION WITH OTHER APPLICATION DOCUMENTS IN PARTICULAR SCHEDULE 3 OF THE DEVELOPMENT CONSENT ORDER (TR010044/APP/3.1).
 3. PLEASE REFER TO THE DRAFT DEVELOPMENT CONSENT ORDER SCHEDULE 3 (TR010044/APP/3.1) FOR THE SPECIFIC DESIGNATION OF THE NON-MOTORISED USER PROVISION.

- LEGEND
- EXISTING PUBLIC RIGHT OF WAY
 - TEMPSFORD CP PARISH BOUNDARY
 - ORDER LIMITS
 - ADMINISTRATIVE BOUNDARY
 - LAND NOT INCLUDED WITHIN THE ORDER LIMIT

NO INFORMATION ON THIS SHEET



Revision Details	By	Date	Suffix
REVISION TO INCLUDE LIMITS OF DEVIATION	JT	02/11/21	P05
	TD		
	Check		

Purpose of issue
DCO EXAMINATION

Client
National Highways
Woodlands
Manton Lane
Manton Industrial Estate
Bedford
MK41 7LW

Development Consent Order Number
TR010044

Project Title
A428 BLACK CAT TO CAXTON GIBBET IMPROVEMENTS

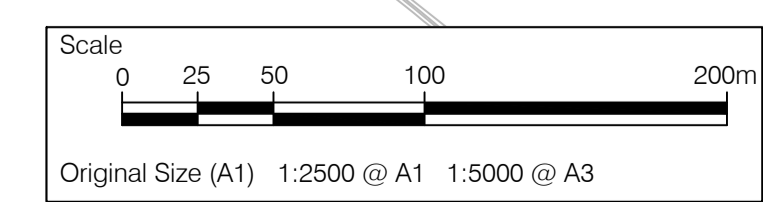
Drawing Title
STREETS, RIGHTS OF WAY & ACCESS PLANS REGULATION 5(2)(K) SHEET 7

Designed	Drawn	Checked	Approved	Date
JT	JW	JW	TD	02/11/21

Internal Project No. 60541541
Scale @ A1 1:2500
Zone ZN2

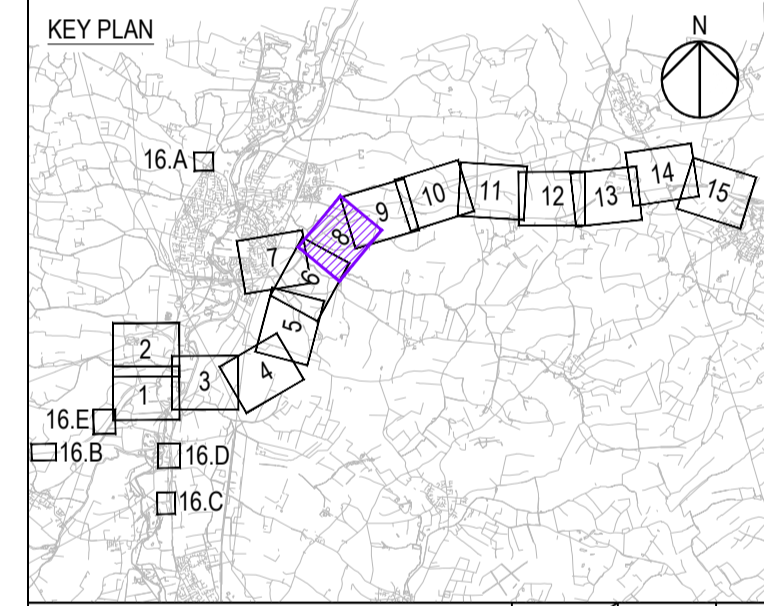
THIS DOCUMENT HAS BEEN PREPARED PURSUANT TO AND SUBJECT TO THE TERMS OF AECOM'S APPOINTMENT BY ITS CLIENT. AECOM ACCEPTS NO LIABILITY FOR ANY USE OF THIS DOCUMENT OTHER THAN BY ITS ORIGINAL CLIENT OR FOLLOWING AECOM'S EXPRESS AGREEMENT TO SUCH USE, AND ONLY FOR THE PURPOSES FOR WHICH IT WAS PREPARED AND PROVIDED.

Drawing Number: HE551495 - ACM - LSI - P05
National Highways PIN: 1 Originator: 1 Volume: 1
Location: ZN2_SW_Z_ZZ - DR-DC-2677
I Type: 1 Role: 1 Number: 1



Plot Date: 02 November 2021 11:46:37
 File Name: C:\WORK\DRG\DCO\DCO\HE551495-ACM-LSI-ZN2_SW_Z_ZZ-DR-DC-2677

- NOTES**
- ALL DIMENSIONS ARE IN METRES UNLESS DEFINED OTHERWISE.
 - THIS PLAN SHOULD BE READ IN CONJUNCTION WITH OTHER APPLICATION DOCUMENTS IN PARTICULAR SCHEDULE 3 OF THE DEVELOPMENT CONSENT ORDER (TR010044/APP3.1).
 - PLEASE REFER TO THE DRAFT DEVELOPMENT CONSENT ORDER SCHEDULE 3 (TR010044/APP3.1) FOR THE SPECIFIC DESIGNATION OF THE NON-MOTORISED USER PROVISION.
- LEGEND**
- EXISTING PRIVATE MEANS OF ACCESS TO BE STOPPED UP
 - NEW AND IMPROVED HIGHWAY - TRUNK ROAD
 - NEW AND IMPROVED HIGHWAY - NON-TRUNK ROAD
 - NEW AND IMPROVED PRIVATE MEANS OF ACCESS
 - NEW AND IMPROVED FOOTWAY / FOOTPATH / CYCLE TRACK / BRIDLEWAY (SEE NOTE 3)
 - PUBLIC RIGHT OF WAY TO BE STOPPED UP
 - NEW AND IMPROVED HIGHWAY REFERENCE LABEL
 - EXISTING PRIVATE MEANS OF ACCESS TO BE STOPPED UP REFERENCE LABEL
 - NEW AND IMPROVED PRIVATE MEANS OF ACCESS REFERENCE LABEL
 - PUBLIC RIGHT OF WAY TO BE STOPPED UP REFERENCE LABEL
 - NEW AND IMPROVED FOOTWAY / FOOTPATH / CYCLE TRACK / BRIDLEWAY REFERENCE LABEL
 - EXISTING PUBLIC RIGHT OF WAY
 - TEMPSPFORD CP
 - PARISH BOUNDARY
 - ORDER LIMITS
 - LAND NOT INCLUDED WITHIN THE ORDER LIMIT
 - LIMITS OF DEVIATION



REVISION TO INCLUDE LIMITS OF DEVIATION		JT	TD	02/11/21	POS
Revision Details	By	Check	Date	Suffix	

Purpose of issue
DCO EXAMINATION

Client
National Highways
Woodlands
Manton Lane
Manton Industrial Estate
Bedford
MK41 7LW

Working on behalf of
national highways

Development Consent Order Number
TR010044

Project Title
A428 BLACK CAT TO CAXTON GIBBET IMPROVEMENTS

Drawing Title
STREETS, RIGHTS OF WAY & ACCESS PLANS REGULATION 5(2)(K) SHEET 8

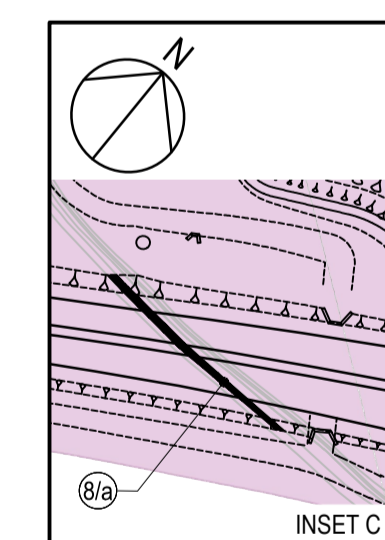
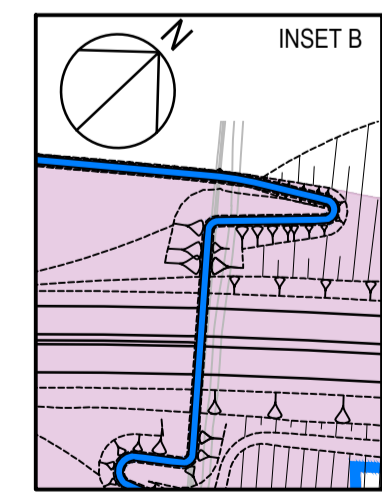
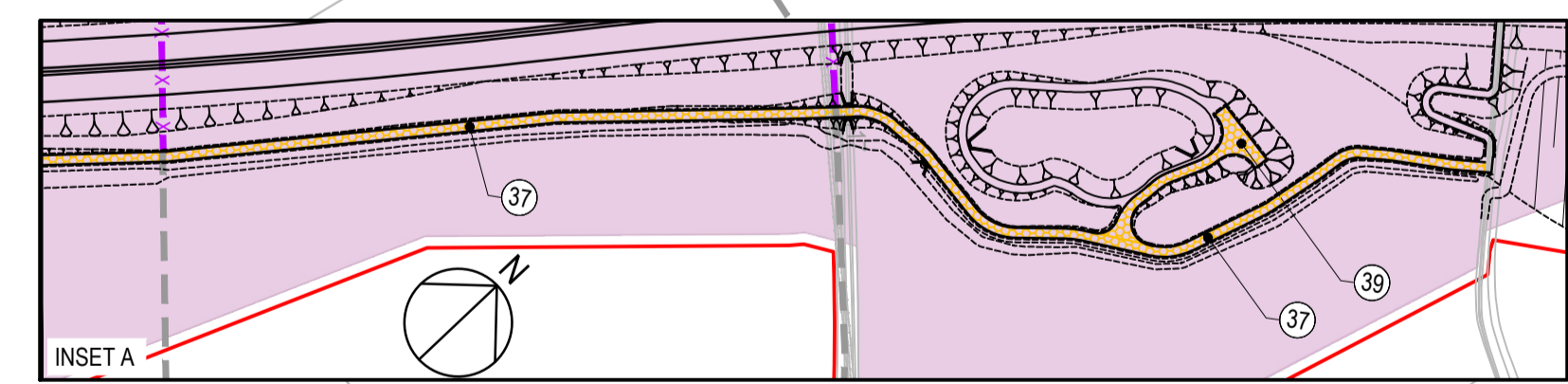
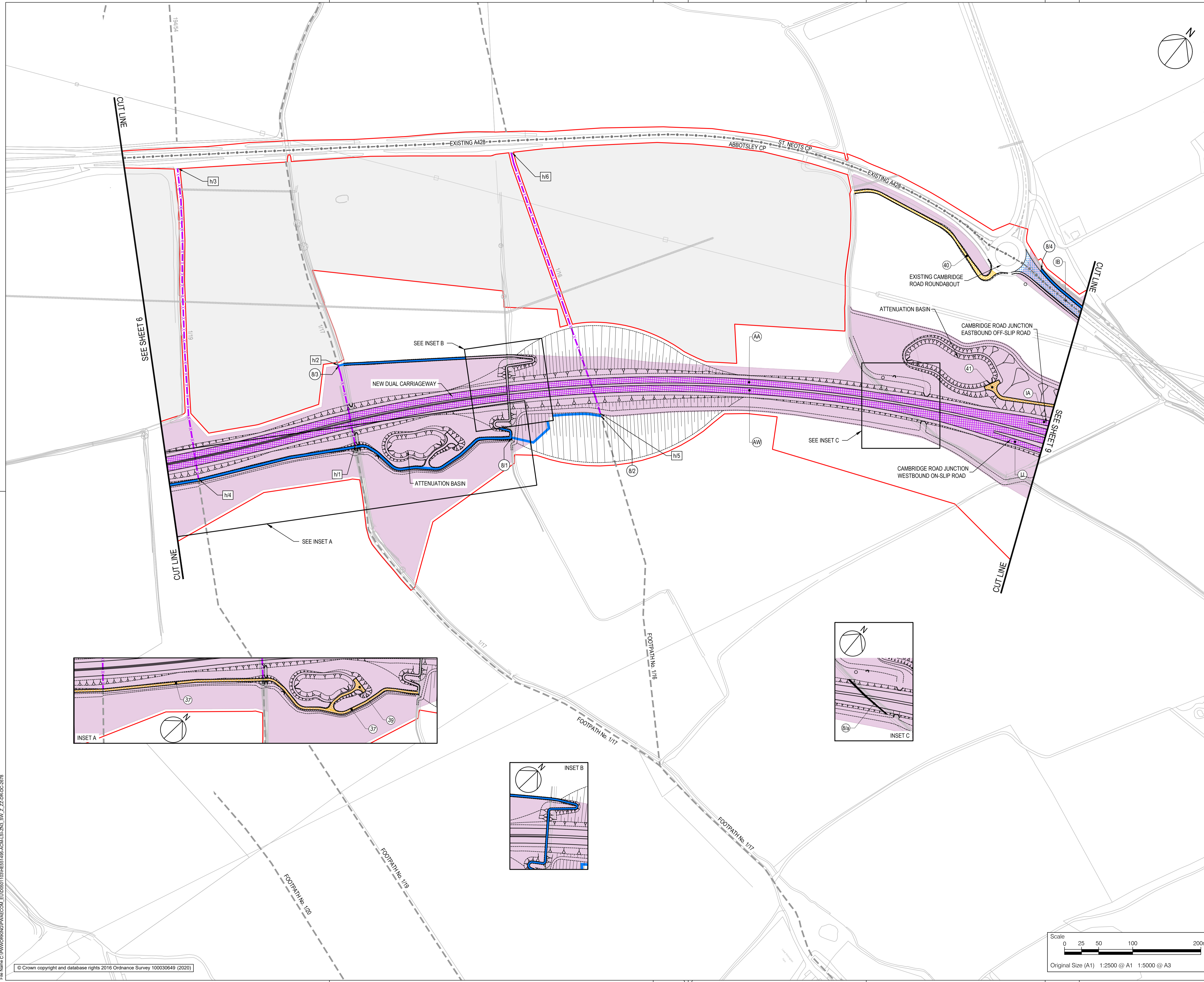
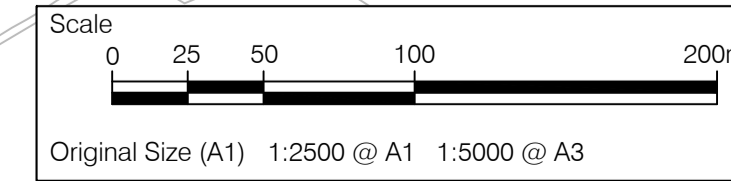
Designed	Drawn	Checked	Approved	Date
JT	JT	JW	TD	02/11/21

Internal Project No. 60541541
Scale @ A1 1:2500
Subsidiarity D9
Zone ZN3

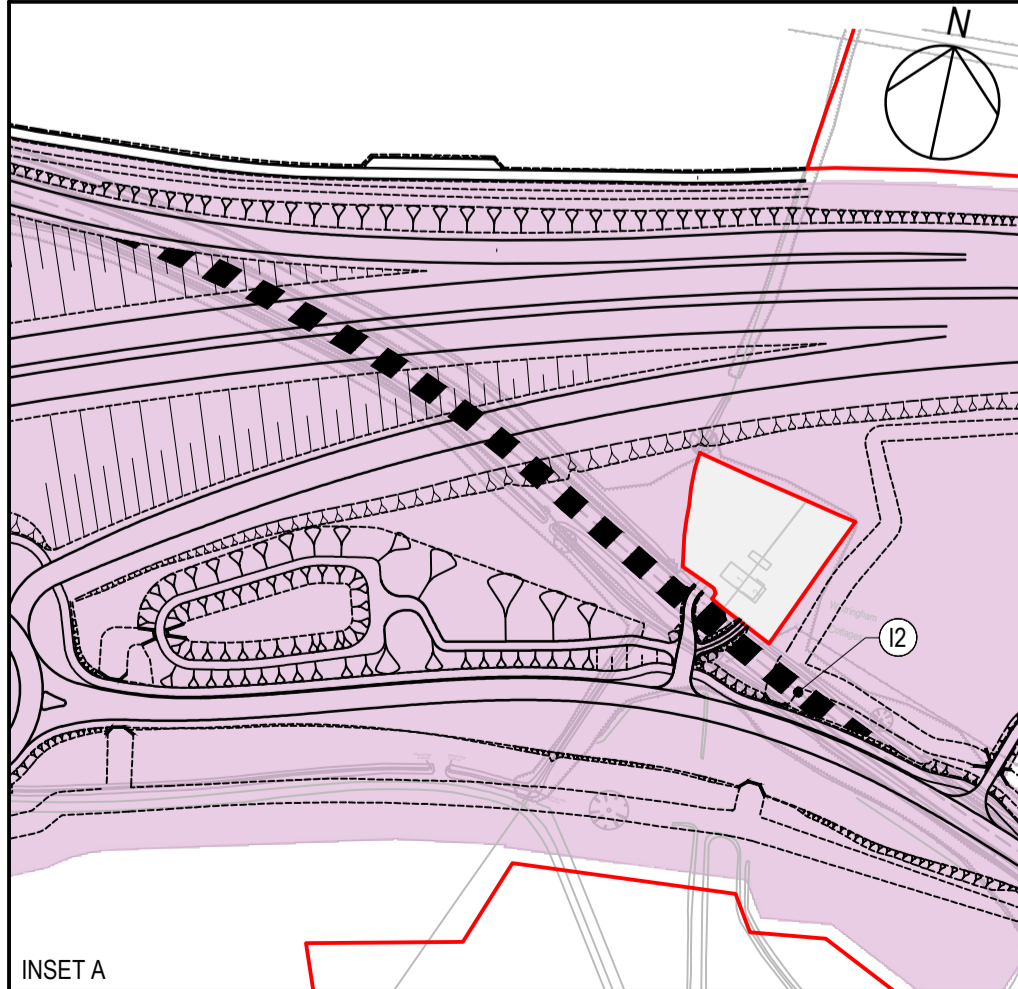
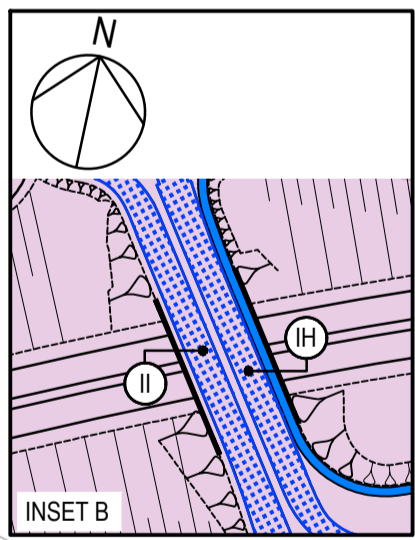
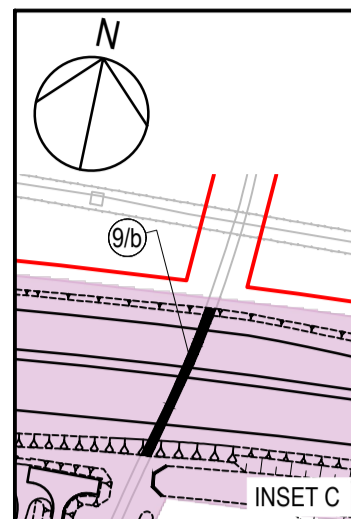
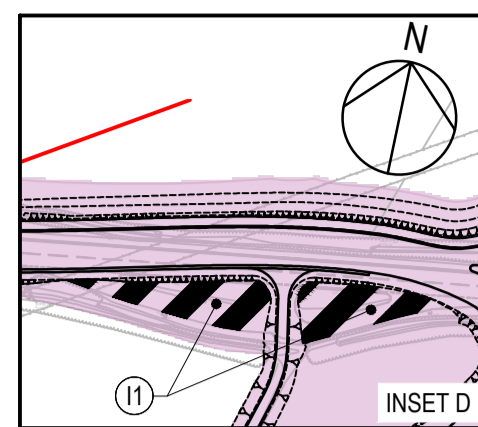
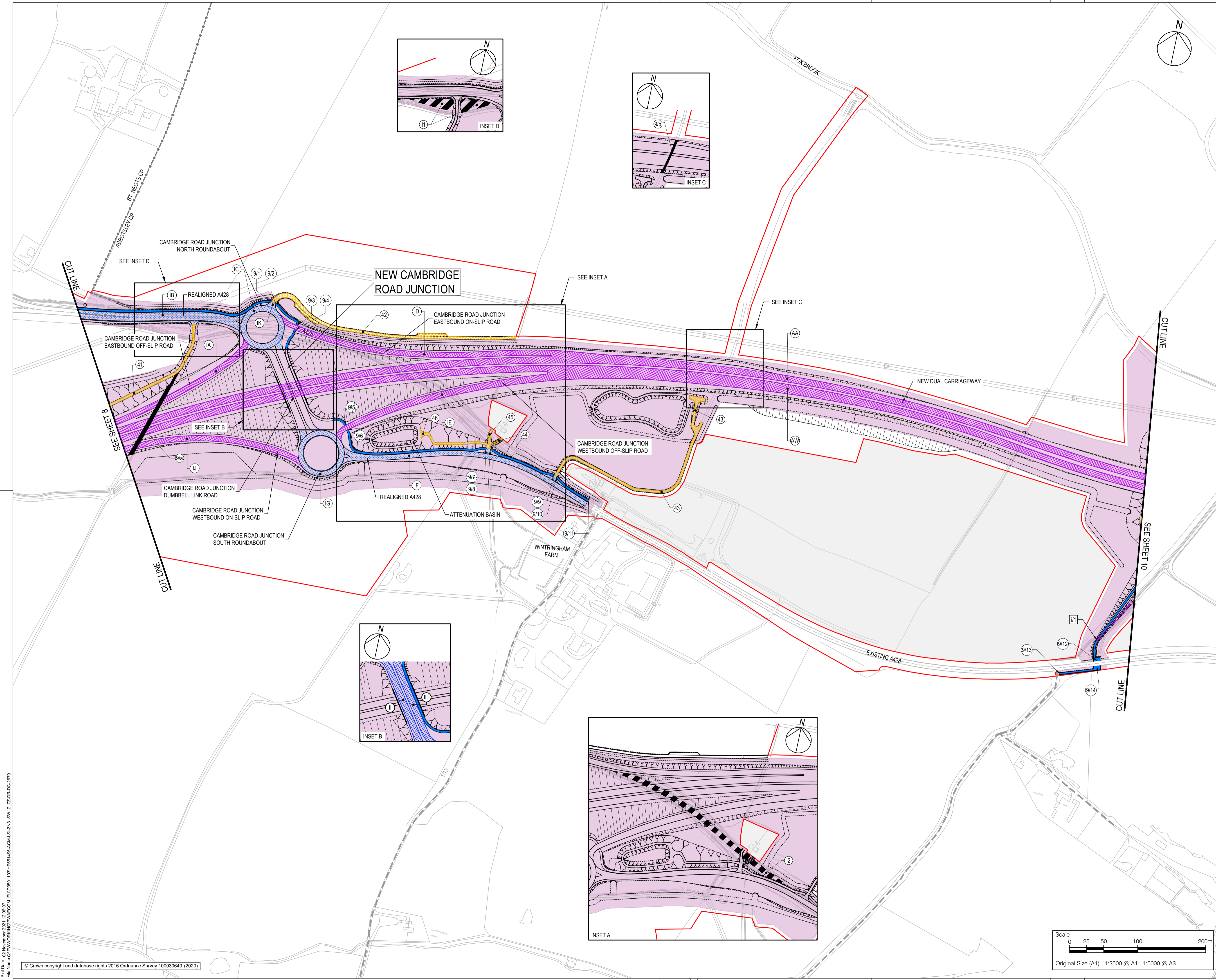
Drawing Number
National Highways PIN
HE551495 -ACM -LSI -
ZN3_SW_Z_ZZ -DR-DC-2678

Location
I Type 1 Role 1 Number

Rev
P05

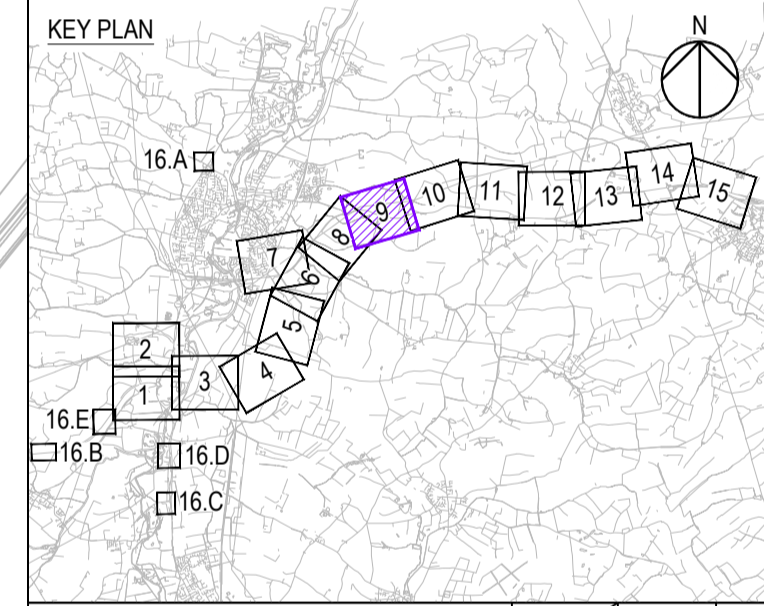


Plot Date: 02 November 2021 11:52:25
 File Name: C:\WORK\DCO\TR010044\APP3.1\DCO\HE551495-ACM-LSI-ZN3_SW_Z_ZZ-DR-DC-2678



- NOTES**
- ALL DIMENSIONS ARE IN METRES UNLESS DEFINED OTHERWISE.
 - THIS PLAN SHOULD BE READ IN CONJUNCTION WITH OTHER APPLICATION DOCUMENTS IN PARTICULAR SCHEDULE 3 OF THE DEVELOPMENT CONSENT ORDER (TR010044/APP3.1).
 - PLEASE REFER TO THE DRAFT DEVELOPMENT CONSENT ORDER SCHEDULE 3 (TR010044/APP3.1) FOR THE SPECIFIC DESIGNATION OF THE NON-MOTORISED USER PROVISION.

- LEGEND**
- HIGHWAY TO BE STOPPED UP
 - EXISTING PRIVATE MEANS OF ACCESS TO BE STOPPED UP
 - NEW AND IMPROVED HIGHWAY - TRUNK ROAD
 - NEW AND IMPROVED HIGHWAY - NON-TRUNK ROAD
 - NEW AND IMPROVED PRIVATE MEANS OF ACCESS
 - NEW AND IMPROVED FOOTWAY / FOOTPATH / CYCLE TRACK / BRIDLEWAY (SEE NOTE 3)
 - PUBLIC RIGHT OF WAY TO BE STOPPED UP
 - HIGHWAY TO BE STOPPED UP - REFERENCE LABEL
 - NEW AND IMPROVED HIGHWAY REFERENCE LABEL
 - EXISTING PRIVATE MEANS OF ACCESS TO BE STOPPED UP REFERENCE LABEL
 - NEW AND IMPROVED PRIVATE MEANS OF ACCESS REFERENCE LABEL
 - PUBLIC RIGHT OF WAY TO BE STOPPED UP REFERENCE LABEL
 - NEW AND IMPROVED FOOTWAY / FOOTPATH / CYCLE TRACK / BRIDLEWAY REFERENCE LABEL
 - EXISTING PUBLIC RIGHT OF WAY
 - PARISH BOUNDARY
 - ORDER LIMITS
 - LAND NOT INCLUDED WITHIN THE ORDER LIMIT
 - LIMITS OF DEVIATION



Revision Details	By	Check	Date	Suffix
REVISION TO INCLUDE LIMITS OF DEVIATION	JT	TD	02/11/21	P05

DCO EXAMINATION

Client: National Highways
 Woodlands
 Manton Lane
 Manton Industrial Estate
 Bedford
 MK41 7LW



Development Consent Order Number: **TR010044**

Project Title: **A428 BLACK CAT TO CAXTON GIBBET IMPROVEMENTS**

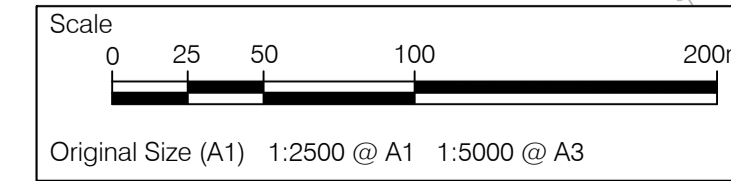
Drawing Title: **STREETS, RIGHTS OF WAY & ACCESS PLANS REGULATION 5(2)(K) SHEET 9**

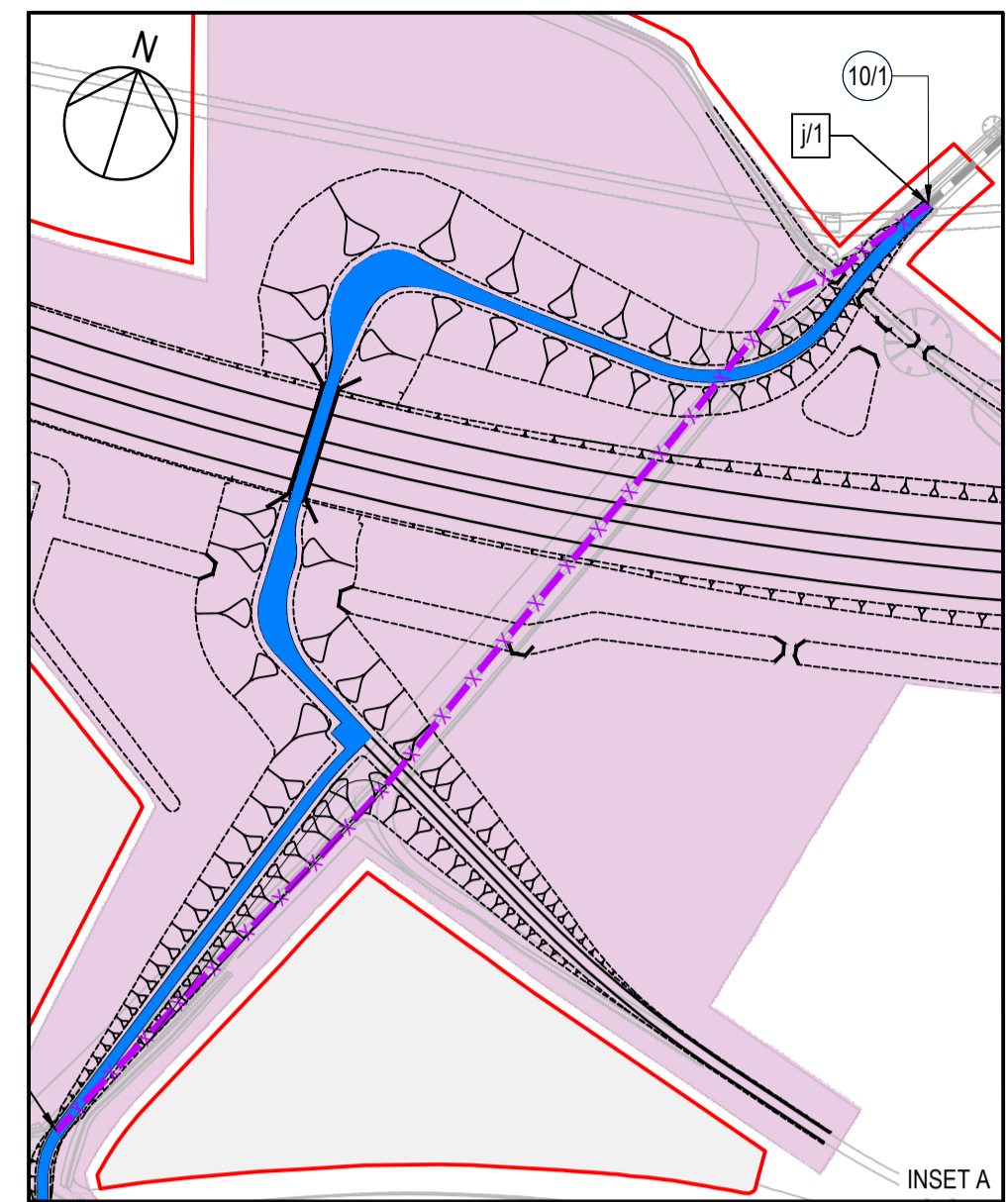
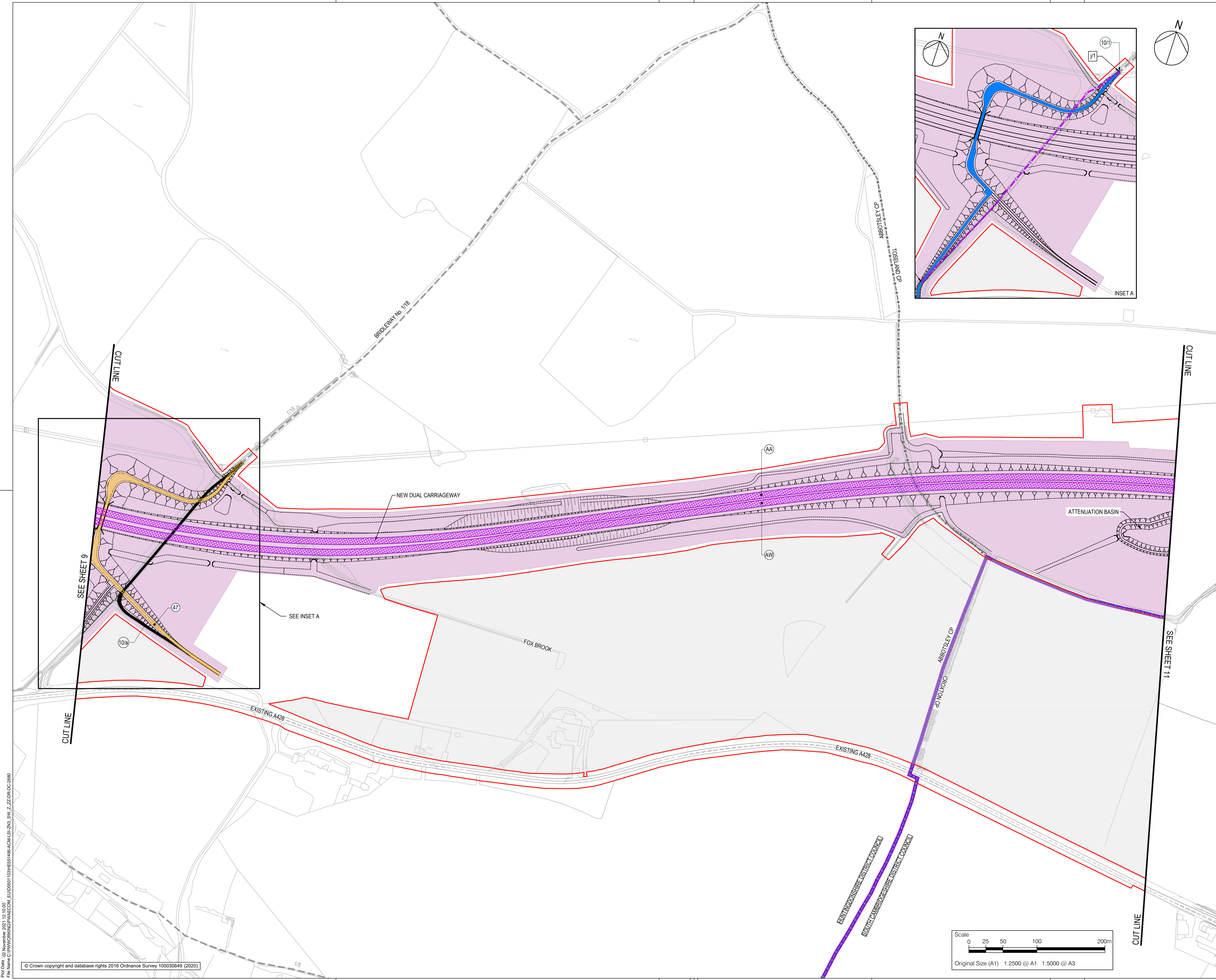
Designed	Drawn	Checked	Approved	Date
JT	JTW	JW	TD	02/11/21

Internal Project No: 60541541
 Scale @ A1: 1:2500
 Substability: D9
 Zone: ZN3

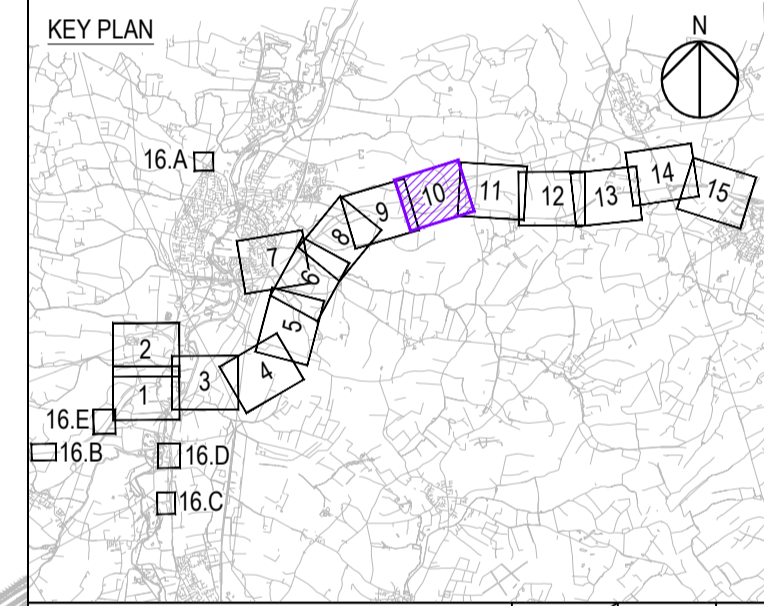
THIS DOCUMENT HAS BEEN PREPARED PURSUANT TO AND SUBJECT TO THE TERMS OF AECOM'S APPOINTMENT BY ITS CLIENT. AECOM ACCEPTS NO LIABILITY FOR ANY USE OF THIS DOCUMENT OTHER THAN BY ITS ORIGINAL CLIENT OR FOLLOWING AECOM'S EXPRESS AGREEMENT TO SUCH USE, AND ONLY FOR THE PURPOSES FOR WHICH IT WAS PREPARED AND PROVIDED.

Drawing Number: HE551495 - ACM - LSI - P05
 National Highways PIN: ZN3_SW_Z_ZZ - DR - DC-2679
 Location: I Type: 1 Role: 1 Number





- NOTES**
- ALL DIMENSIONS ARE IN METRES UNLESS DEFINED OTHERWISE.
 - THIS PLAN SHOULD BE READ IN CONJUNCTION WITH OTHER APPLICATION DOCUMENTS IN PARTICULAR SCHEDULE 3 OF THE DEVELOPMENT CONSENT ORDER (TR010044/APP/3.1).
 - PLEASE REFER TO THE DRAFT DEVELOPMENT CONSENT ORDER SCHEDULE 3 (TR010044/APP/3.1) FOR THE SPECIFIC DESIGNATION OF THE NON-MOTORISED USER PROVISION.
- LEGEND**
- EXISTING PRIVATE MEANS OF ACCESS TO BE STOPPED UP
 - NEW AND IMPROVED HIGHWAY - TRUNK ROAD
 - NEW AND IMPROVED PRIVATE MEANS OF ACCESS
 - NEW AND IMPROVED FOOTWAY / FOOTPATH / CYCLE TRACK / BRIDLEWAY (SEE NOTE 3)
 - PUBLIC RIGHT OF WAY TO BE STOPPED UP
 - NEW AND IMPROVED HIGHWAY REFERENCE LABEL
 - EXISTING PRIVATE MEANS OF ACCESS TO BE STOPPED UP REFERENCE LABEL
 - NEW AND IMPROVED PRIVATE MEANS OF ACCESS REFERENCE LABEL
 - PUBLIC RIGHT OF WAY TO BE STOPPED UP REFERENCE LABEL
 - NEW AND IMPROVED FOOTWAY / FOOTPATH / CYCLE TRACK / BRIDLEWAY REFERENCE LABEL
 - EXISTING PUBLIC RIGHT OF WAY
 - PARISH BOUNDARY
 - ADMINISTRATIVE BOUNDARY
 - ORDER LIMITS
 - LAND NOT INCLUDED WITHIN THE ORDER LIMIT
 - LIMITS OF DEVIATION



REVISION TO INCLUDE LIMITS OF DEVIATION		JT	TD	02/11/21	P05
Revision Details		By	Check	Date	Suffix

Purpose of issue
DCO EXAMINATION

Client
National Highways
Woodlands
Manton Lane
Manton Industrial Estate
Bedford
MK41 7LW

Development Consent Order Number
TR010044

Project Title
A428 BLACK CAT TO CAXTON GIBBET IMPROVEMENTS

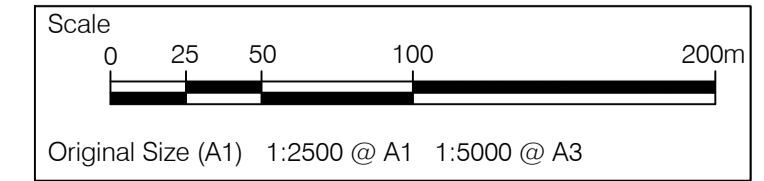
Drawing Title
STREETS, RIGHTS OF WAY & ACCESS PLANS REGULATION 5(2)(K) SHEET 10

Designed	Drawn	Checked	Approved	Date
JT	JTW	JW	TD	02/11/21

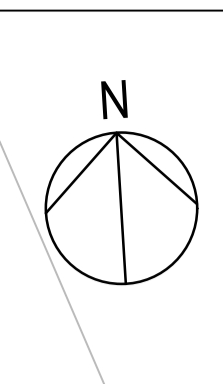
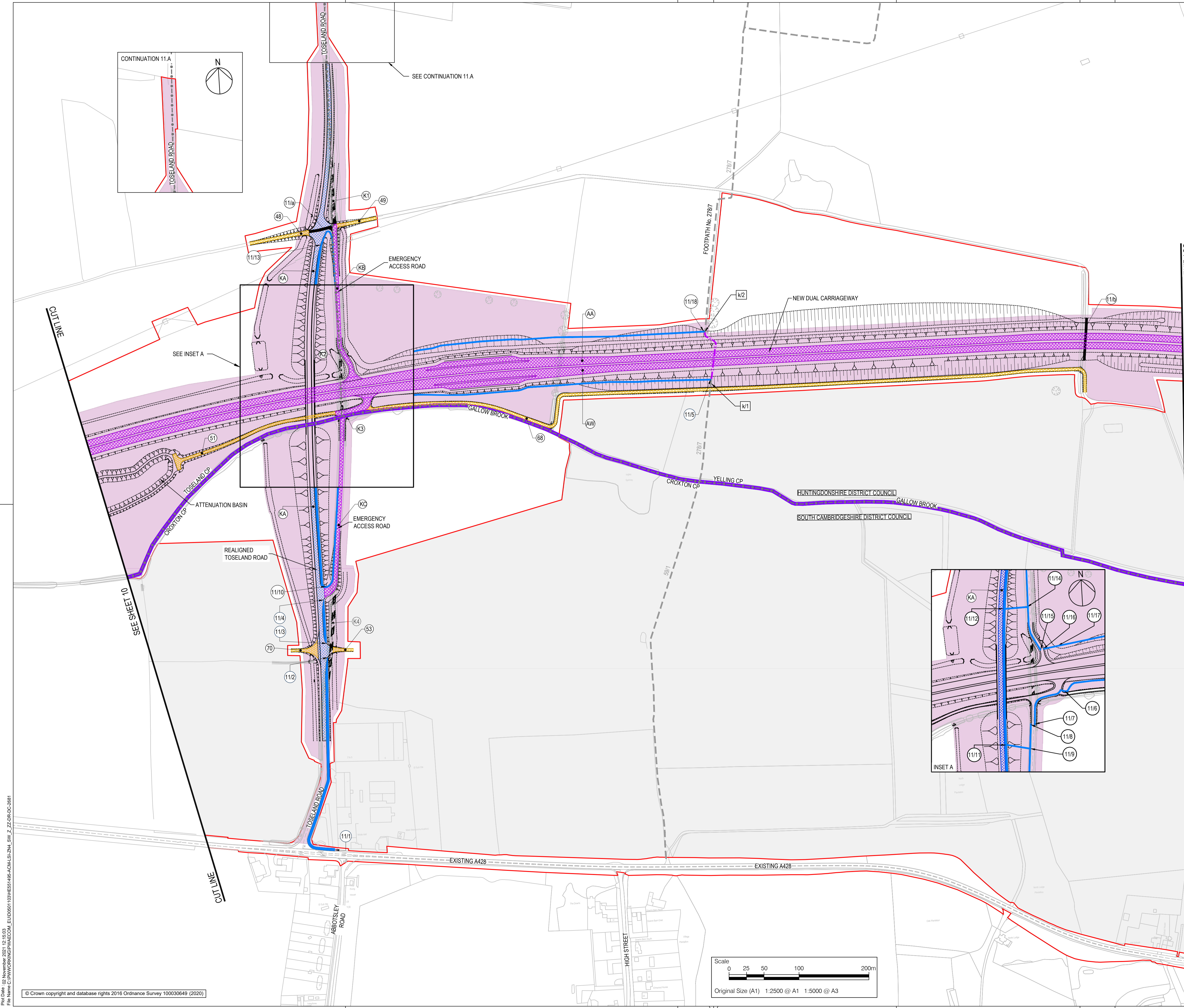
Internal Project No. 60541541
Scale @ A1 1:2500
Sustainability D9
Zone ZN3

THIS DOCUMENT HAS BEEN PREPARED PURSUANT TO AND SUBJECT TO THE TERMS OF AECOM'S APPOINTMENT BY ITS CLIENT. AECOM ACCEPTS NO LIABILITY FOR ANY USE OF THIS DOCUMENT OTHER THAN BY ITS ORIGINAL CLIENT OR FOLLOWING AECOM'S EXPRESS AGREEMENT TO SUCH USE, AND ONLY FOR THE PURPOSES FOR WHICH IT WAS PREPARED AND PROVIDED.

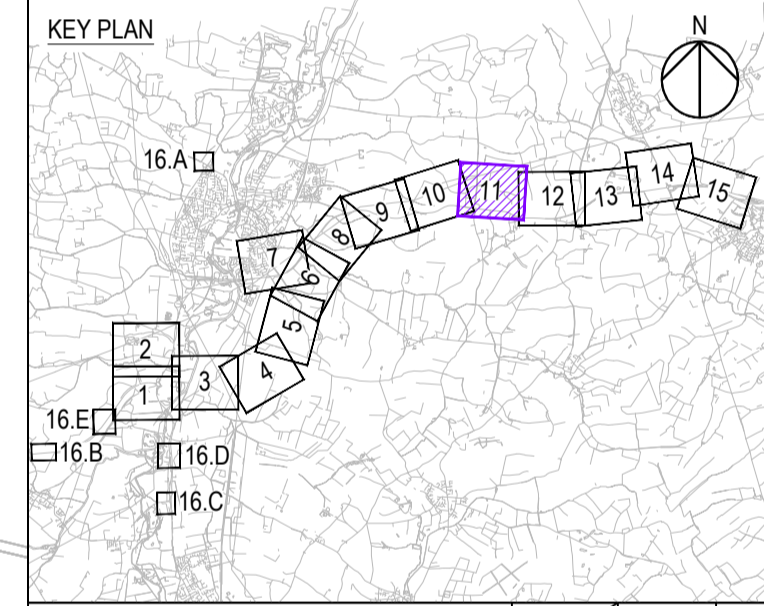
Drawing Number: HE551495 - ACM - LSI - P05
National Highways PIN: ZN3_SW_Z_ZZ -DR-DC-2680
Location: I Type: 1 Role: 1 Number



Plot Date: 02 November 2021 12:10:01
 File Name: C:\PROJECTS\DCO\TR010044\APP\3.1\DCO\DC-2680\SW_Z_ZZ\DR-DC-2680



- NOTES**
- ALL DIMENSIONS ARE IN METRES UNLESS DEFINED OTHERWISE.
 - THIS PLAN SHOULD BE READ IN CONJUNCTION WITH OTHER APPLICATION DOCUMENTS IN PARTICULAR SCHEDULE 3 OF THE DEVELOPMENT CONSENT ORDER (TR010044/APP/3.1).
 - PLEASE REFER TO THE DRAFT DEVELOPMENT CONSENT ORDER SCHEDULE 3 (TR010044/APP/3.1) FOR THE SPECIFIC DESIGNATION OF THE NON-MOTORISED USER PROVISION.
- LEGEND**
- HIGHWAY TO BE STOPPED UP
 - EXISTING PRIVATE MEANS OF ACCESS TO BE STOPPED UP
 - NEW AND IMPROVED HIGHWAY - TRUNK ROAD
 - NEW AND IMPROVED HIGHWAY - NON-TRUNK ROAD
 - NEW AND IMPROVED PRIVATE MEANS OF ACCESS
 - NEW AND IMPROVED FOOTWAY / FOOTPATH / CYCLE TRACK / BRIDLEWAY (SEE NOTE 3)
 - PUBLIC RIGHT OF WAY TO BE STOPPED UP
 - HIGHWAY TO BE STOPPED UP - REFERENCE LABEL
 - NEW AND IMPROVED HIGHWAY REFERENCE LABEL
 - EXISTING PRIVATE MEANS OF ACCESS TO BE STOPPED UP REFERENCE LABEL
 - NEW AND IMPROVED PRIVATE MEANS OF ACCESS REFERENCE LABEL
 - PUBLIC RIGHT OF WAY TO BE STOPPED UP REFERENCE LABEL
 - NEW AND IMPROVED FOOTWAY / FOOTPATH / CYCLE TRACK / BRIDLEWAY REFERENCE LABEL
 - EXISTING PUBLIC RIGHT OF WAY
 - TEMPSTORD CP
 - PARISH BOUNDARY
 - ORDER LIMITS
 - ADMINISTRATIVE BOUNDARY
 - LAND NOT INCLUDED WITHIN THE ORDER LIMIT
 - LIMITS OF DEVIATION



REVISION TO INCLUDE LIMITS OF DEVIATION			
Revision Details	By	Date	Suffix
JT	TD	02/11/21	P05

Purpose of issue
DCO EXAMINATION

Client
National Highways
Woodlands
Manton Lane
Manton Industrial Estate
Bedford
MK41 7LW

Working on behalf of
national highways

Development Consent Order Number
TR010044

Project Title
A428 BLACK CAT TO CAXTON GIBBET IMPROVEMENTS

Drawing Title
STREETS, RIGHTS OF WAY & ACCESS PLANS REGULATION 5(2)(K) SHEET 11

Designed	Drawn	Checked	Approved	Date
JT	JW	JW	TD	02/11/21

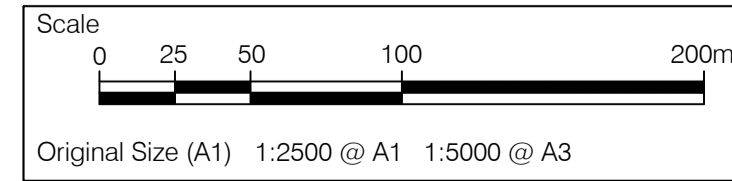
Internal Project No. 60541541
Scale @ A1 1:2500
Zone ZN4

THIS DOCUMENT HAS BEEN PREPARED PURSUANT TO AND SUBJECT TO THE TERMS OF AECOM'S APPOINTMENT BY ITS CLIENT. AECOM ACCEPTS NO LIABILITY FOR ANY USE OF THIS DOCUMENT OTHER THAN BY ITS ORIGINAL CLIENT OR FOLLOWING AECOM'S EXPRESS AGREEMENT TO SUCH USE, AND ONLY FOR THE PURPOSES FOR WHICH IT WAS PREPARED AND PROVIDED.

Drawing Number	National Highways PIN	1 Originator	1 Volume	Rev
HE551495 - ACM	-LSI -			P05

Location ZN4_SW_Z_ZZ -DR-DC-2681
I Type I Role I Number

Plot Date: 02 November 2021 12:35:53
File Name: C:\PROJECTS\A428\DCO\APP3\11\DCO_11_11_21_SW_Z_ZZ_DR_DC_2681



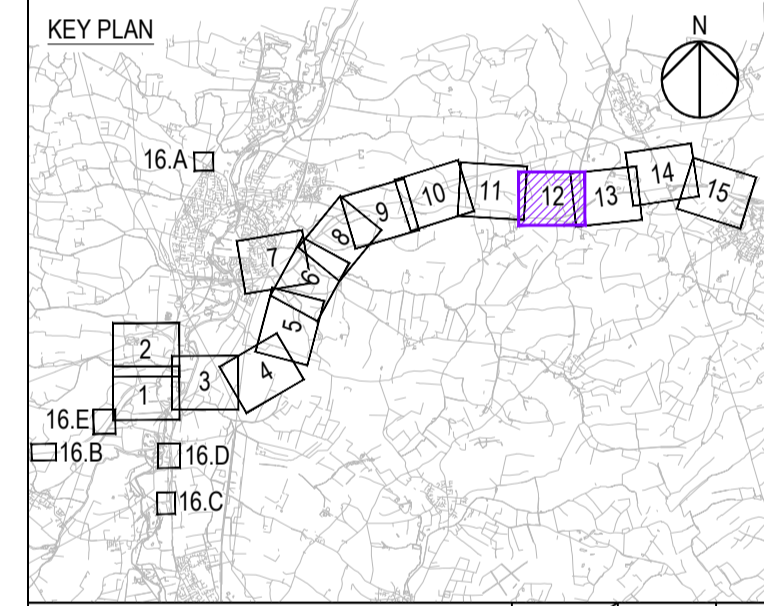


Plot Date: 02 November 2021 17:16:11
 File Name: C:\WORKING\PROJECTS\HE51495-ACM-LSI\Z4_SW_Z_ZZ\DR-DC-2682

© Crown copyright and database rights 2016 Ordnance Survey 100030649 (2020)

- NOTES**
- ALL DIMENSIONS ARE IN METRES UNLESS DEFINED OTHERWISE.
 - THIS PLAN SHOULD BE READ IN CONJUNCTION WITH OTHER APPLICATION DOCUMENTS IN PARTICULAR SCHEDULE 3 OF THE DEVELOPMENT CONSENT ORDER (TR010044/APP3.1).
 - PLEASE REFER TO THE DRAFT DEVELOPMENT CONSENT ORDER SCHEDULE 3 (TR010044/APP3.1) FOR THE SPECIFIC DESIGNATION OF THE NON-MOTORISED USER PROVISION.

- LEGEND**
- HIGHWAY TO BE STOPPED UP
 - NEW AND IMPROVED HIGHWAY - TRUNK ROAD
 - NEW AND IMPROVED PRIVATE MEANS OF ACCESS
 - NEW AND IMPROVED FOOTWAY / FOOTPATH / CYCLE TRACK / BRIDLEWAY (SEE NOTE 3)
 - PUBLIC RIGHT OF WAY TO BE STOPPED UP
 - HIGHWAY TO BE STOPPED UP - REFERENCE LABEL
 - NEW AND IMPROVED HIGHWAY REFERENCE LABEL
 - NEW AND IMPROVED PRIVATE MEANS OF ACCESS REFERENCE LABEL
 - PUBLIC RIGHT OF WAY TO BE STOPPED UP REFERENCE LABEL
 - NEW AND IMPROVED FOOTWAY / FOOTPATH / CYCLE TRACK / BRIDLEWAY REFERENCE LABEL
 - EXISTING PUBLIC RIGHT OF WAY
 - PARISH BOUNDARY
 - ORDER LIMITS
 - ADMINISTRATIVE BOUNDARY
 - LAND NOT INCLUDED WITHIN THE ORDER LIMIT
 - LIMITS OF DEVIATION



REVISION TO INCLUDE LIMITS OF DEVIATION		JT	TD	02/11/21	POS
Revision Details	By	Check	Date	Suffix	

Purpose of issue
DCO EXAMINATION

Client
National Highways
Woodlands
Manton Lane
Manton Industrial Estate
Bedford
MK41 7LW



Development Consent Order Number
TR010044

Project Title
A428 BLACK CAT TO CAXTON GIBBET IMPROVEMENTS

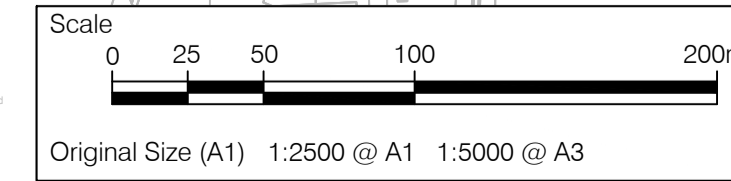
Drawing Title
STREETS, RIGHTS OF WAY & ACCESS PLANS REGULATION 5(2)(K) SHEET 12

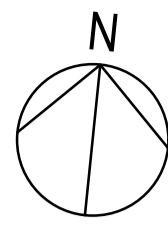
Designed	Drawn	Checked	Approved	Date
JT	JW	JW	TD	02/11/21

Internal Project No. 60541541
Scale @ A1 1:2500
Sustainability D9
Zone ZN4

THIS DOCUMENT HAS BEEN PREPARED PURSUANT TO AND SUBJECT TO THE TERMS OF AECOM'S APPOINTMENT BY ITS CLIENT. AECOM ACCEPTS NO LIABILITY FOR ANY USE OF THIS DOCUMENT OTHER THAN BY ITS ORIGINAL CLIENT OR FOLLOWING AECOM'S EXPRESS AGREEMENT TO SUCH USE, AND ONLY FOR THE PURPOSES FOR WHICH IT WAS PREPARED AND PROVIDED.

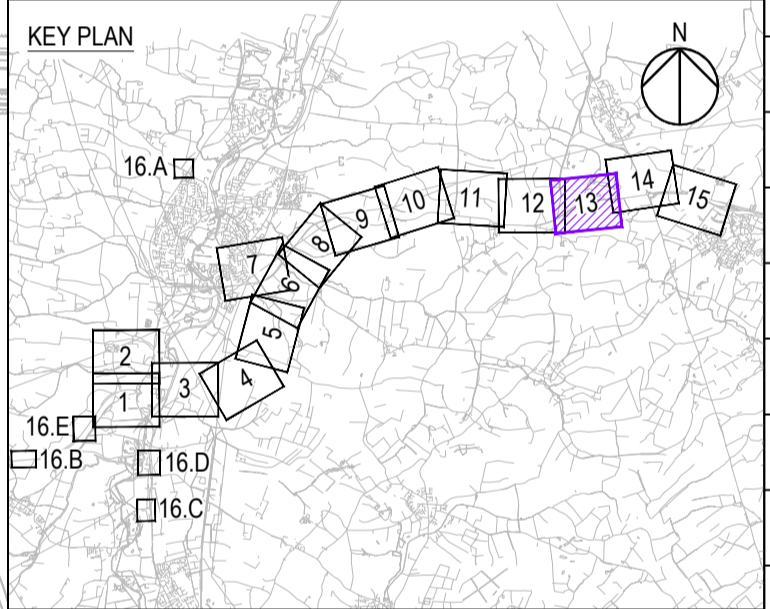
Drawing Number: HE51495 - ACM - LSI - P05
National Highways PIN: 1 Originator: 1 Volume: 1
Location: ZN4_SW_Z_ZZ - DR-DC-2682
I Type: 1 Role: 1 Number: 1





- NOTES
1. ALL DIMENSIONS ARE IN METRES UNLESS DEFINED OTHERWISE.
 2. THIS PLAN SHOULD BE READ IN CONJUNCTION WITH OTHER APPLICATION DOCUMENTS IN PARTICULAR SCHEDULE 3 OF THE DEVELOPMENT CONSENT ORDER (TR010044/APP/3.1).
 3. PLEASE REFER TO THE DRAFT DEVELOPMENT CONSENT ORDER SCHEDULE 3 (TR010044/APP/3.1) FOR THE SPECIFIC DESIGNATION OF THE NON-MOTORISED USER PROVISION.

- LEGEND
- HIGHWAY TO BE STOPPED UP
 - EXISTING PRIVATE MEANS OF ACCESS TO BE STOPPED UP
 - NEW AND IMPROVED HIGHWAY - TRUNK ROAD
 - NEW AND IMPROVED HIGHWAY - NON-TRUNK ROAD
 - NEW AND IMPROVED PRIVATE MEANS OF ACCESS
 - NEW AND IMPROVED FOOTWAY / FOOTPATH / CYCLE TRACK / BRIDLEWAY (SEE NOTE 3)
 - HIGHWAY TO BE STOPPED UP - REFERENCE LABEL
 - NEW AND IMPROVED HIGHWAY REFERENCE LABEL
 - EXISTING PRIVATE MEANS OF ACCESS TO BE STOPPED UP REFERENCE LABEL
 - NEW AND IMPROVED PRIVATE MEANS OF ACCESS REFERENCE LABEL
 - NEW AND IMPROVED FOOTWAY / FOOTPATH / CYCLE TRACK / BRIDLEWAY REFERENCE LABEL
 - TEMPSPFORD CP
 - PARISH BOUNDARY
 - ORDER LIMITS
 - ADMINISTRATIVE BOUNDARY
 - LIMITS OF DEVIATION



Revision Details	By	Date	Suffix
REVISION TO INCLUDE LIMITS OF DEVIATION	JT	02/11/21	P05

Purpose of issue
DCO EXAMINATION

Client
National Highways
Woodlands
Manton Lane
Manton Industrial Estate
Bedford
MK41 7LW

Working on behalf of national highways

Development Consent Order Number
TR010044

Project Title
A428 BLACK CAT TO CAXTON GIBBET IMPROVEMENTS

Drawing Title
STREETS, RIGHTS OF WAY & ACCESS PLANS REGULATION 5(2)(K) SHEET 13

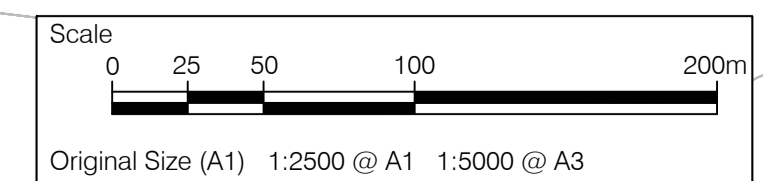
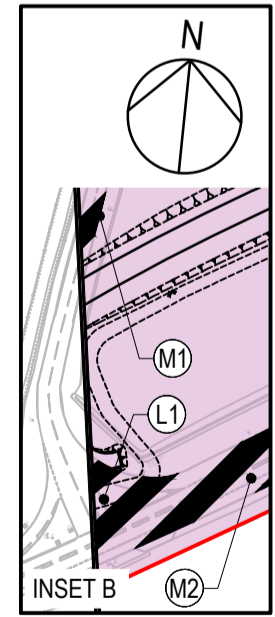
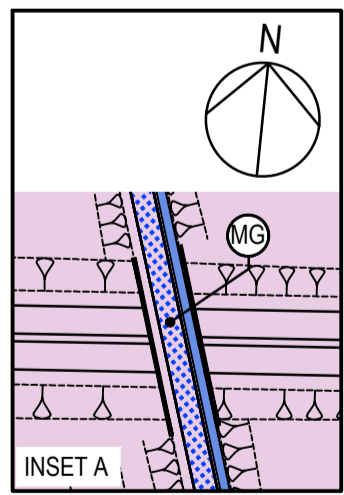
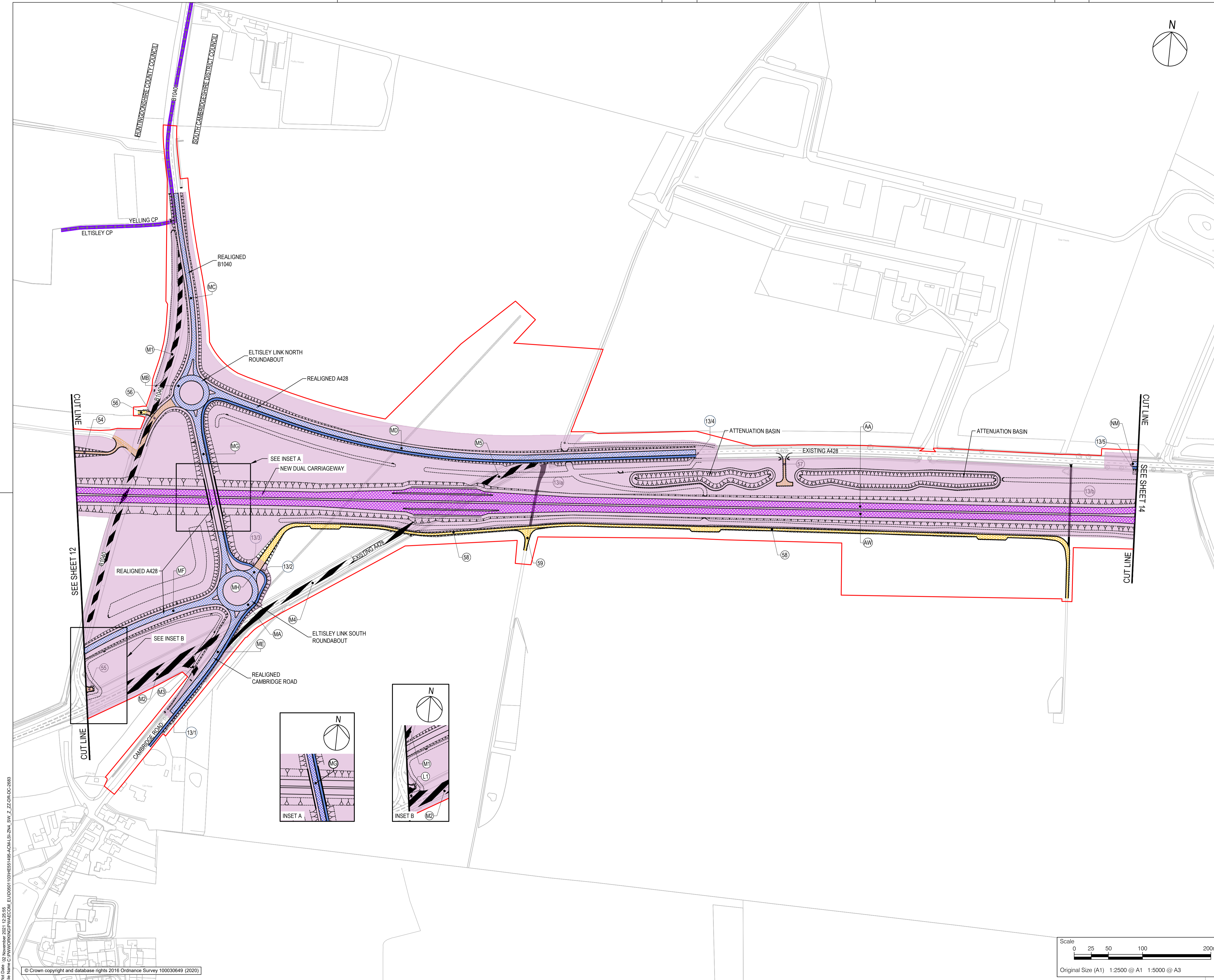
Designed	Drawn	Checked	Approved	Date
JT	JTW	JW	TD	02/11/21

Internal Project No. 60541541
Scale @ A1 1:2500
Sustainability D9
Zone ZN4

THIS DOCUMENT HAS BEEN PREPARED PURSUANT TO AND SUBJECT TO THE TERMS OF AECOM'S APPOINTMENT BY ITS CLIENT. AECOM ACCEPTS NO LIABILITY FOR ANY USE OF THIS DOCUMENT OTHER THAN BY ITS ORIGINAL CLIENT OR FOLLOWING AECOM'S EXPRESS AGREEMENT TO SUCH USE, AND ONLY FOR THE PURPOSES FOR WHICH IT WAS PREPARED AND PROVIDED.

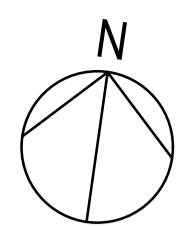
Drawing Number	National Highways PIN	1 Originator	1 Volume	Rev
HE551495 - ACM	-LSI -			P05

Location ZN4_SW_ZZ -DR-DC-2683
I Type 1 Role 1 Number



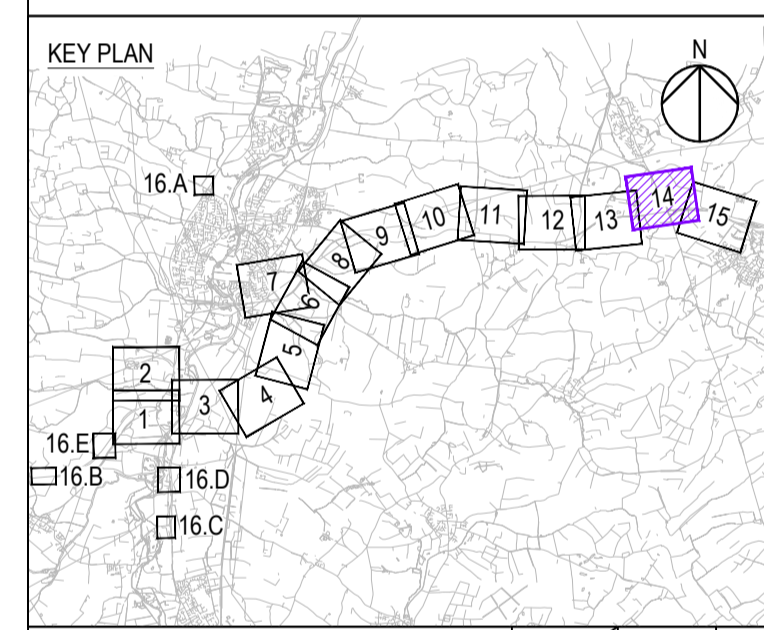
Plot Date: 02 November 2021 12:25:55
 File Name: C:\PROJECTS\DCO\TR010044\APP\3.1\DCO\DC-2683\LSI_ZZ_DR-DC-2683

© Crown copyright and database rights 2016 Ordnance Survey 100030649 (2020)



- NOTES**
- ALL DIMENSIONS ARE IN METRES UNLESS DEFINED OTHERWISE.
 - THIS PLAN SHOULD BE READ IN CONJUNCTION WITH OTHER APPLICATION DOCUMENTS IN PARTICULAR SCHEDULE 3 OF THE DEVELOPMENT CONSENT ORDER (TR010044/APP/3.1).
 - PLEASE REFER TO THE DRAFT DEVELOPMENT CONSENT ORDER SCHEDULE 3 (TR010044/APP/3.1) FOR THE SPECIFIC DESIGNATION OF THE NON-MOTORISED USER PROVISION.

- LEGEND**
- HIGHWAY TO BE STOPPED UP
 - NEW AND IMPROVED HIGHWAY - TRUNK ROAD
 - NEW AND IMPROVED HIGHWAY - NON-TRUNK ROAD
 - NEW AND IMPROVED PRIVATE MEANS OF ACCESS
 - NEW AND IMPROVED FOOTWAY / FOOTPATH / CYCLE TRACK / BRIDLEWAY (SEE NOTE 3)
 - HIGHWAY TO BE STOPPED UP - REFERENCE LABEL
 - NEW AND IMPROVED HIGHWAY REFERENCE LABEL
 - NEW AND IMPROVED PRIVATE MEANS OF ACCESS REFERENCE LABEL
 - NEW AND IMPROVED FOOTWAY / FOOTPATH / CYCLE TRACK / BRIDLEWAY REFERENCE LABEL
 - TEMPSFORD CP PARISH BOUNDARY
 - ORDER LIMITS
 - LAND NOT INCLUDED WITHIN THE ORDER LIMIT
 - LIMITS OF DEVIATION



REVISION TO INCLUDE LIMITS OF DEVIATION		JT	TD	02/11/21	PO6
Revision Details	By	Check	Date	Suffix	

Purpose of issue
DCO EXAMINATION

Client
National Highways
Woodlands
Manton Lane
Manton Industrial Estate
Bedford
MK41 7LW

Development Consent Order Number
TR010044

Project Title
A428 BLACK CAT TO CAXTON GIBBET IMPROVEMENTS

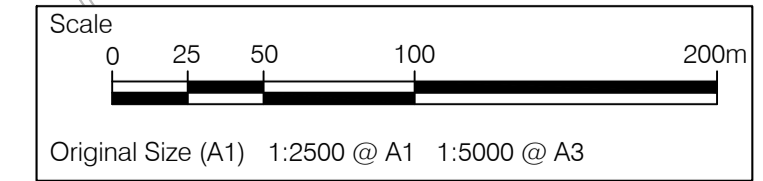
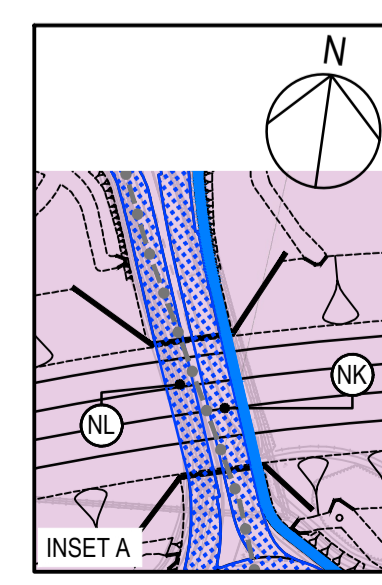
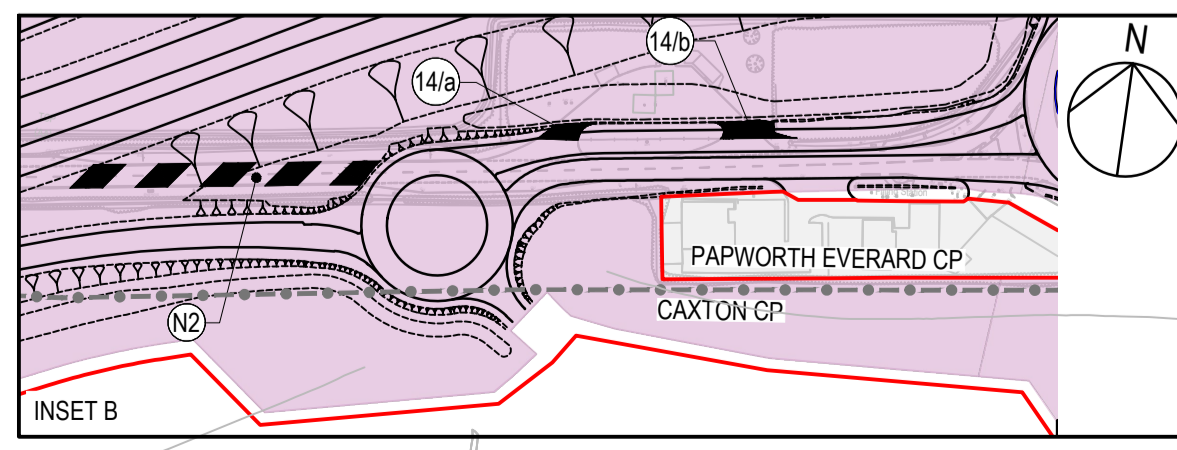
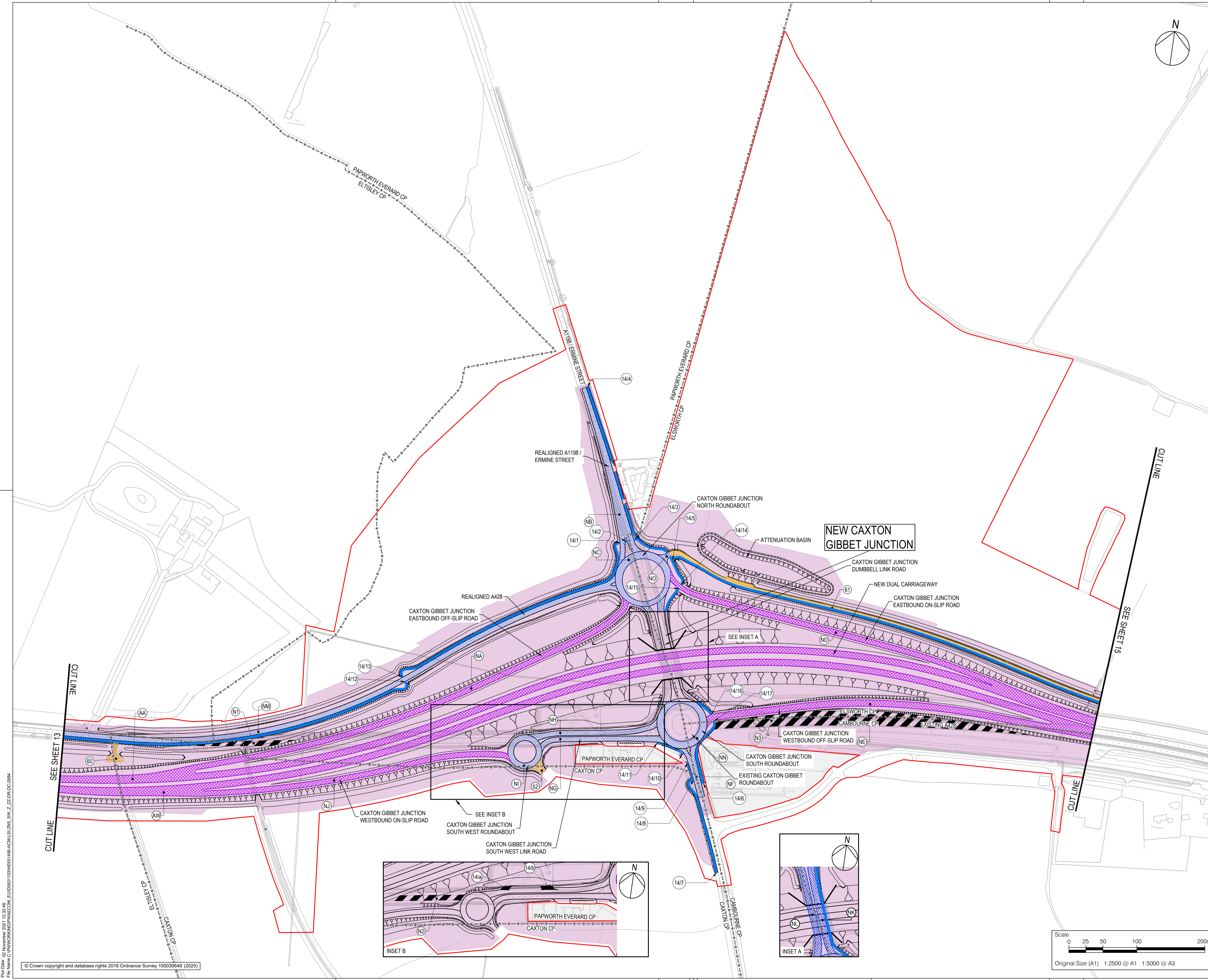
Drawing Title
STREETS, RIGHTS OF WAY & ACCESS PLANS REGULATION 5(2)(K) SHEET 14

Designed	Drawn	Checked	Approved	Date
JT	JT	JW	TD	02/11/21

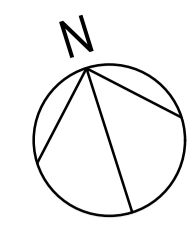
Internal Project No. 60541541
Scale @ A1 1:2500
Stability D9
Zone ZN5

THIS DOCUMENT HAS BEEN PREPARED PURSUANT TO AND SUBJECT TO THE TERMS OF AECOM'S APPOINTMENT BY ITS CLIENT. AECOM ACCEPTS NO LIABILITY FOR ANY USE OF THIS DOCUMENT OTHER THAN BY ITS ORIGINAL CLIENT OR FOLLOWING AECOM'S EXPRESS AGREEMENT TO SUCH USE, AND ONLY FOR THE PURPOSES FOR WHICH IT WAS PREPARED AND PROVIDED.

Drawing Number: HE551495 - ACM - LSI - P06
National Highways PIN: ZN5_SW_Z_ZZ - DR - DC - 2684
1 Originator 1 Volume
Location: I Type 1 Role 1 Number

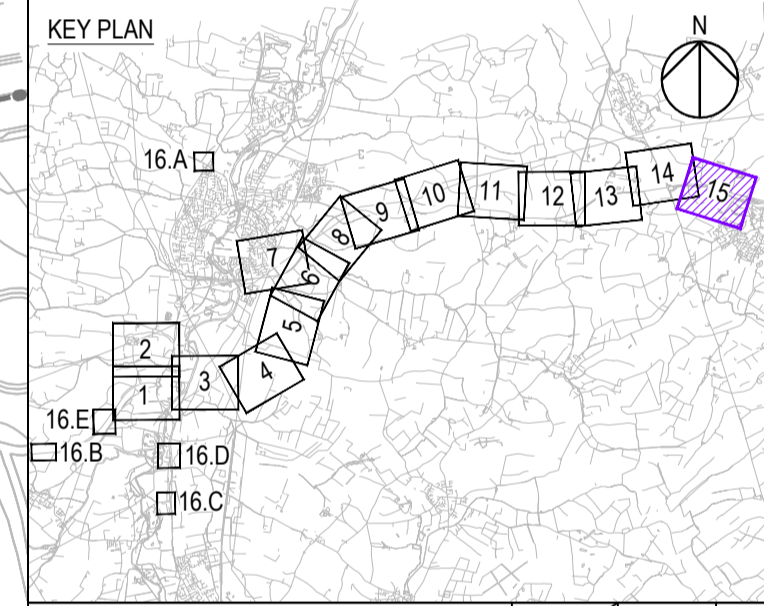
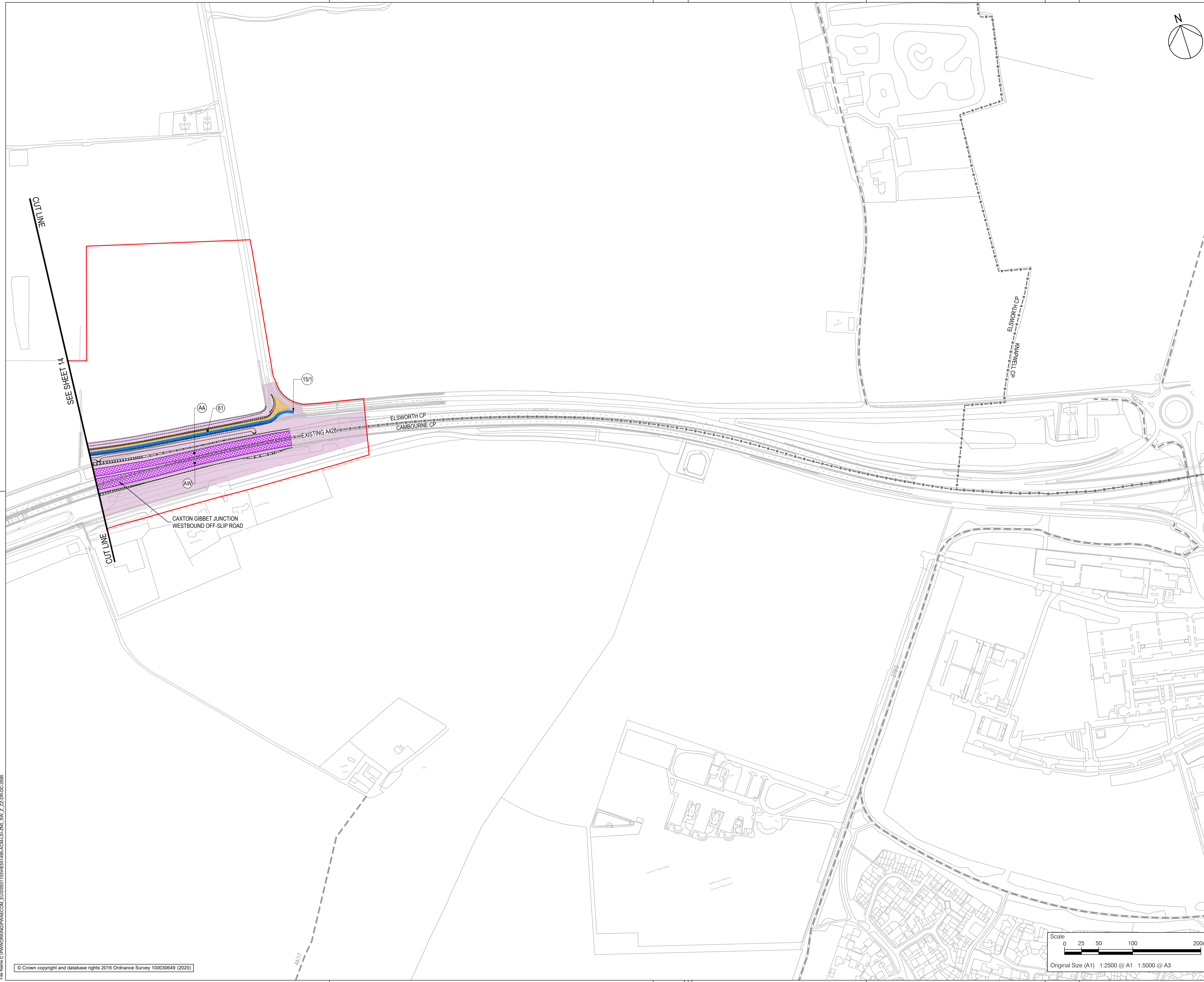


File Name: C:\Projects\DCO\TR010044\APP\3.1\Drawings\5(2)(K)\SW_Z_ZZ_DR_DC_2684
 Plot Date: 02 November 2021 12:25:45
 File Name: C:\Projects\DCO\TR010044\APP\3.1\Drawings\5(2)(K)\SW_Z_ZZ_DR_DC_2684



- NOTES**
1. ALL DIMENSIONS ARE IN METRES UNLESS DEFINED OTHERWISE.
 2. THIS PLAN SHOULD BE READ IN CONJUNCTION WITH OTHER APPLICATION DOCUMENTS IN PARTICULAR SCHEDULE 3 OF THE DEVELOPMENT CONSENT ORDER (TR010044/APP/3.1).
 3. PLEASE REFER TO THE DRAFT DEVELOPMENT CONSENT ORDER SCHEDULE 3 (TR010044/APP/3.1) FOR THE SPECIFIC DESIGNATION OF THE NON-MOTORISED USER PROVISION.

- LEGEND**
- NEW AND IMPROVED HIGHWAY - TRUNK ROAD
 - NEW AND IMPROVED PRIVATE MEANS OF ACCESS
 - NEW AND IMPROVED FOOTWAY / FOOTPATH / CYCLE TRACK / BRIDLEWAY (SEE NOTE 3)
 - NEW AND IMPROVED HIGHWAY REFERENCE LABEL
 - NEW AND IMPROVED PRIVATE MEANS OF ACCESS REFERENCE LABEL
 - NEW AND IMPROVED FOOTWAY / FOOTPATH / CYCLE TRACK / BRIDLEWAY REFERENCE LABEL
 - EXISTING PUBLIC RIGHT OF WAY
 - PARISH BOUNDARY
 - ORDER LIMITS
 - LIMITS OF DEVIATION



REVISION TO INCLUDE LIMITS OF DEVIATION		JT	TD	02/11/21	POS
Revision Details	By	Check	Date	Suffix	

Purpose of issue
DCO EXAMINATION

Client
National Highways
Woodlands
Manton Lane
Manton Industrial Estate
Bedford
MK41 7LW



Development Consent Order Number
TR010044

Project Title
A428 BLACK CAT TO CAXTON GIBBET IMPROVEMENTS

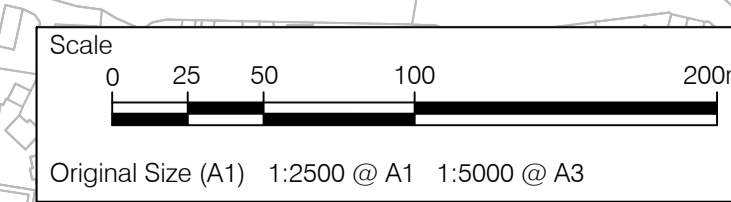
Drawing Title
STREETS, RIGHTS OF WAY & ACCESS PLANS REGULATION 5(2)(K) SHEET 15

Designed	Drawn	Checked	Approved	Date
JT	JT	JW	TD	02/11/21

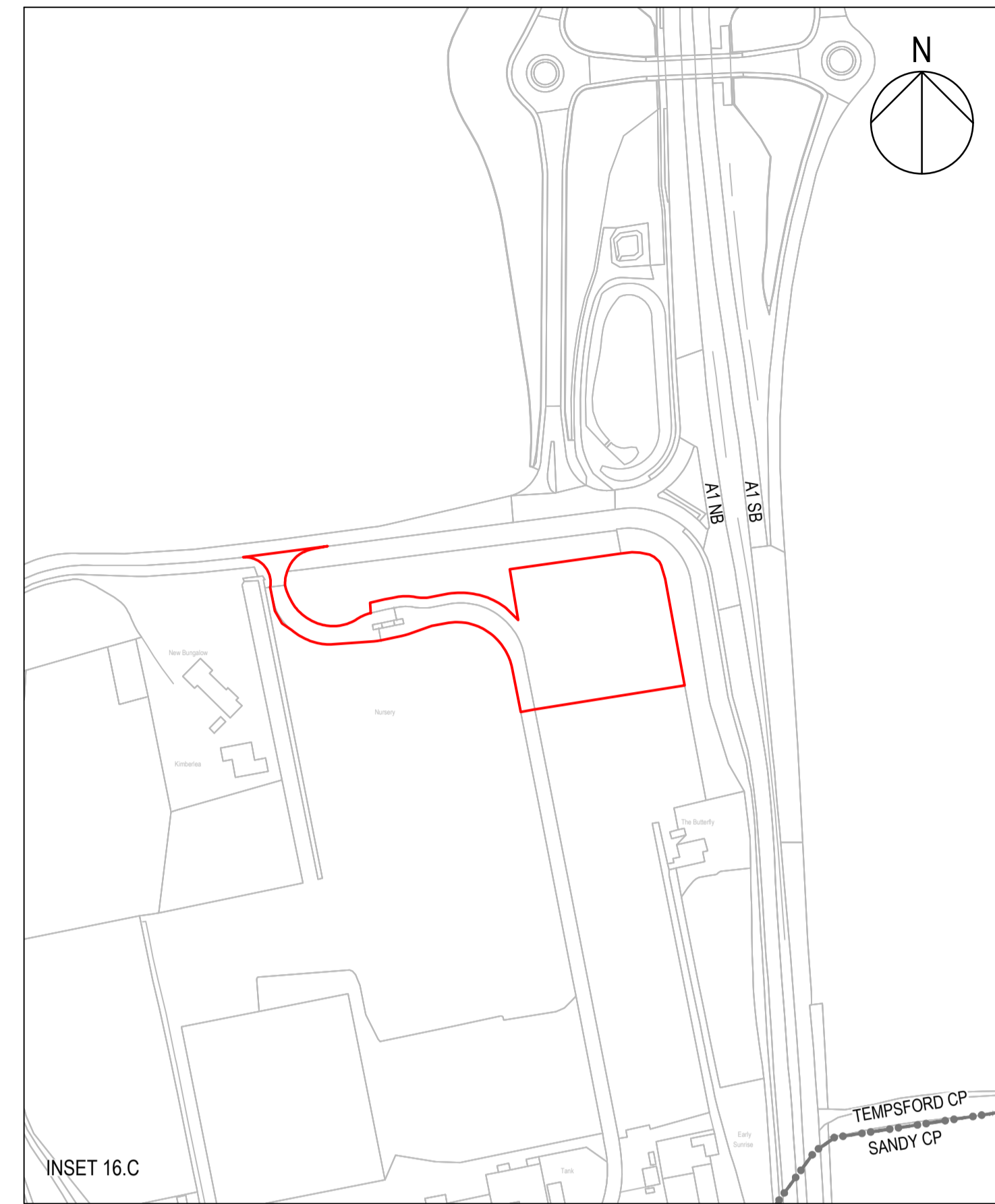
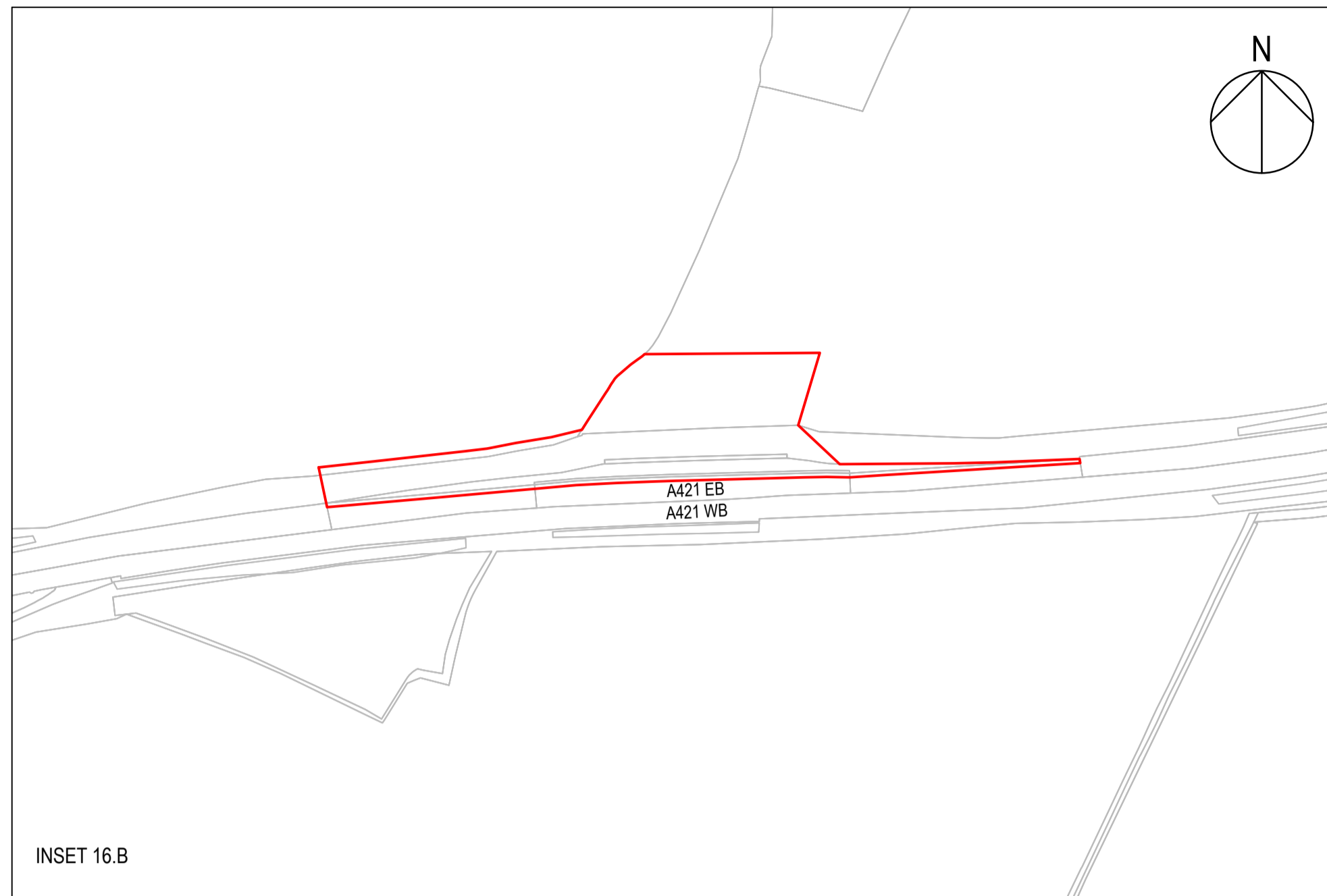
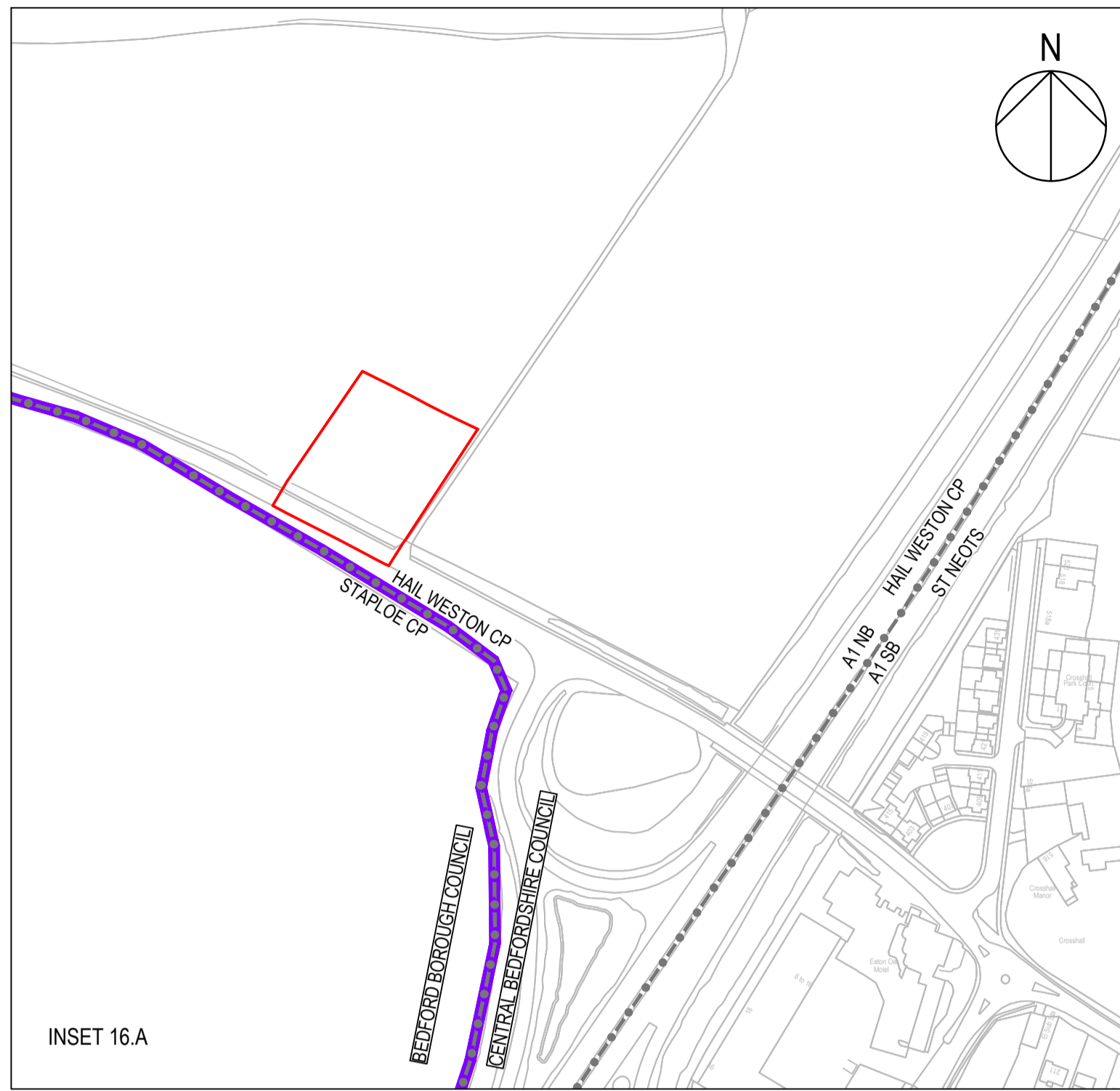
Internal Project No. 60541541
Subsidiary D9
Scale @ A1 1:2500
Zone ZN5

THIS DOCUMENT HAS BEEN PREPARED PURSUANT TO AND SUBJECT TO THE TERMS OF AECOM'S APPOINTMENT BY ITS CLIENT. AECOM ACCEPTS NO LIABILITY FOR ANY USE OF THIS DOCUMENT OTHER THAN BY ITS ORIGINAL CLIENT OR FOLLOWING AECOM'S EXPRESS AGREEMENT TO SUCH USE, AND ONLY FOR THE PURPOSES FOR WHICH IT WAS PREPARED AND PROVIDED.

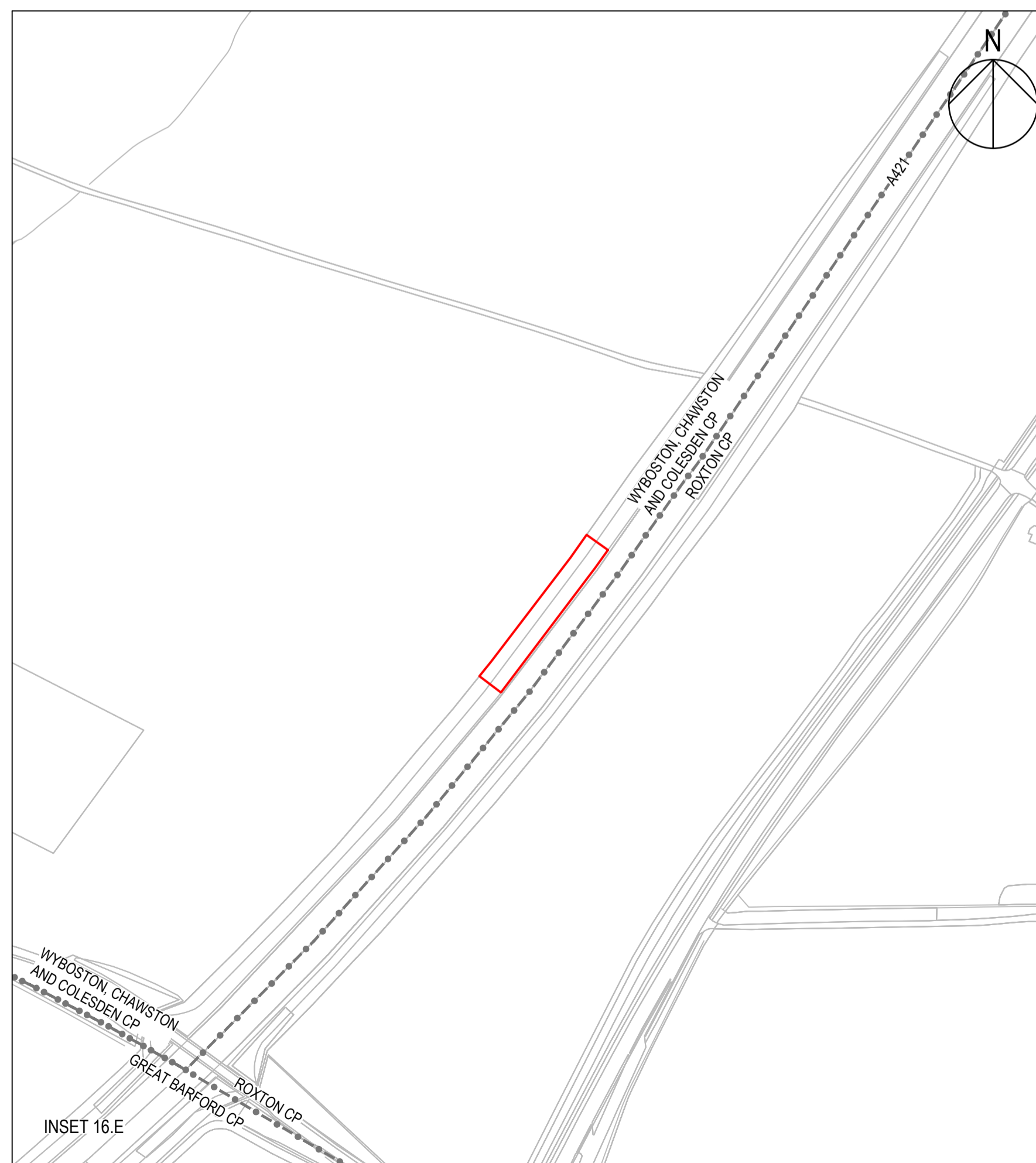
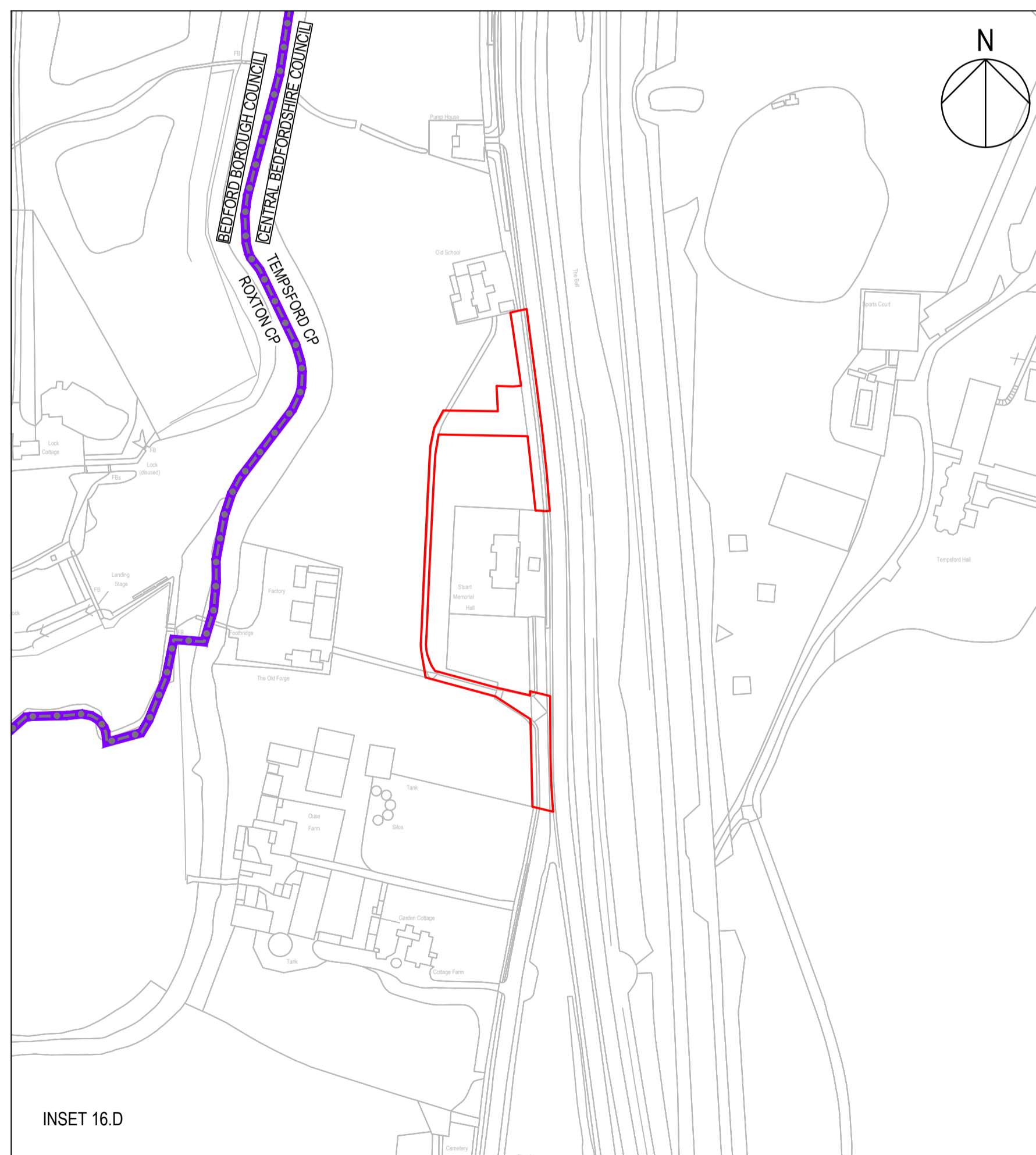
Drawing Number	National Highways PIN	1 Originator	1 Volume	Rev
HE551495	-ACM	-LSI	-	P05
ZN5_SW_Z_ZZ	-DR	-DC	-2685	
Location	I Type	1 Role	1 Number	



Plot Date: 02 November 2021 12:24:15
 File Name: C:\WORK\DCO\TR010044\APP\3.1\HE551495-ACM-LSI-ZN5_SW_Z_ZZ-DR-DC-2685

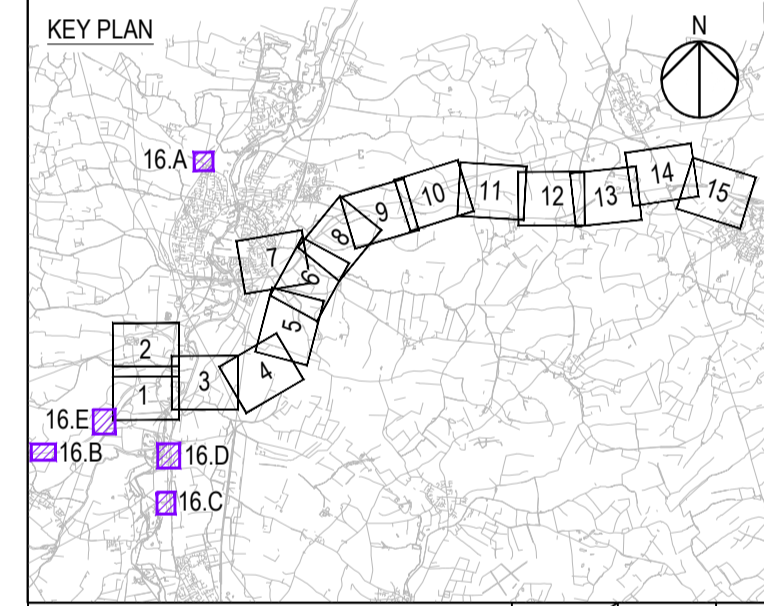


NO INFORMATION
ON THIS SHEET



- NOTES
- ALL DIMENSIONS ARE IN METRES UNLESS DEFINED OTHERWISE.
 - THIS PLAN SHOULD BE READ IN CONJUNCTION WITH OTHER APPLICATION DOCUMENTS IN PARTICULAR SCHEDULE 3 OF THE DEVELOPMENT CONSENT ORDER (TR010044/APP/3.1).
 - PLEASE REFER TO THE DRAFT DEVELOPMENT CONSENT ORDER SCHEDULE 3 (TR010044/APP/3.1) FOR THE SPECIFIC DESIGNATION OF THE NON-MOTORISED USER PROVISION.

- LEGEND
- TEMPUSFORD CP PARISH BOUNDARY
 - ORDER LIMITS
 - ADMINISTRATIVE BOUNDARY
 - NB NORTHBOUND
 - SB SOUTHBOUND
 - EB EASTBOUND
 - WB WESTBOUND



REVISION TO INCLUDE LIMITS OF DEVIATION	JT	TD	02/11/21	P05
Revision Details	By	Check	Date	Suffix

Purpose of issue
DCO EXAMINATION

Client
National Highways
Woodlands
Manton Lane
Manton Industrial Estate
Bedford
MK41 7LW

Working on behalf of
national highways

Development Consent Order Number
TR010044

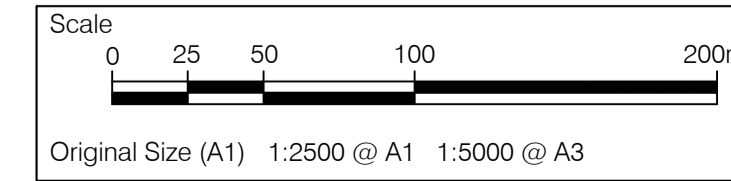
Project Title
A428 BLACK CAT TO CAXTON GIBBET IMPROVEMENTS

Drawing Title
STREETS, RIGHTS OF WAY & ACCESS PLANS REGULATION 5(2)(K) SHEET 16

Designed	Drawn	Checked	Approved	Date
JT	JTW	JW	TD	02/11/21

Internal Project No. 60541541
Scale @ A1 1:2500
Subsidiary Zone ZN5

THIS DOCUMENT HAS BEEN PREPARED PURSUANT TO AND SUBJECT TO THE TERMS OF AECOM'S APPOINTMENT BY ITS CLIENT. AECOM ACCEPTS NO LIABILITY FOR ANY USE OF THIS DOCUMENT OTHER THAN BY ITS ORIGINAL CLIENT OR FOLLOWING AECOM'S EXPRESS AGREEMENT TO SUCH USE, AND ONLY FOR THE PURPOSES FOR WHICH IT WAS PREPARED AND PROVIDED.



Drawing Number	National Highways PIN	I Originator	I Volume	Rev
HE551495 -ACM -LSI -				P05

Location: ZN5 SW_Z_ZZ -DR-DC-2686
I Type: 1 Role: 1 Number