

A428 Black Cat to Caxton Gibbet improvements

TR010044

Volume 6

6.3 Environmental Statement

Appendix 7.5: Updated Arboricultural Impact Assessment Report -
Part 5

Regulation 5(2)(a)

Planning Act 2008

Infrastructure Planning (Applications: Prescribed Forms and
Procedure) Regulations 2009

October 2021

Infrastructure Planning

Planning Act 2008

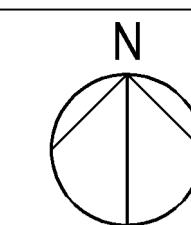
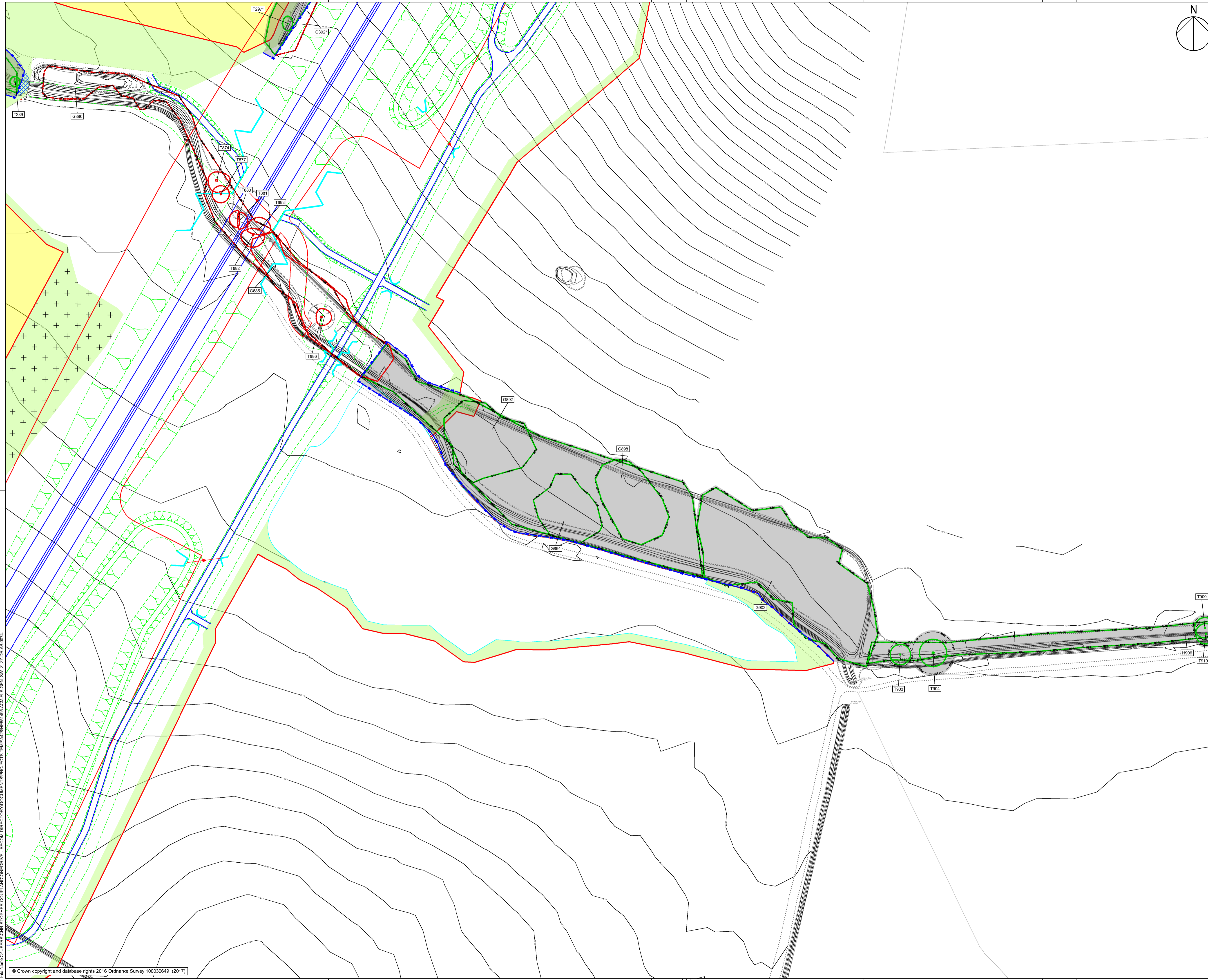
**The Infrastructure Planning
(Applications: Prescribed Forms and
Procedure) Regulations 2009**

**A428 Black Cat to Caxton Gibbet
improvements
Development Consent Order 202[]**

**Appendix 7.5: Updated Arboricultural Impact
Assessment Report - Part 5**

Regulation Reference:	Regulation 5(2)(a)
Planning Inspectorate Scheme Reference	TR010044
Application Document Reference	TR010044/APP/6.3
Author	A428 Black Cat to Caxton Gibbet improvements Project Team, National Highways

Version	Date	Status of Version
Rev 1	26 February 2021	DCO Application
Rev 2	5 October 2021	Deadline 3



SAFETY, HEALTH AND ENVIRONMENTAL INFORMATION BOX

IT IS ASSUMED THAT ALL WORKS ON THIS DRAWING WILL BE CARRIED OUT BY A COMPETENT CONTRACTOR WORKING, WHERE APPROPRIATE, TO AN APPROPRIATE METHOD STATEMENT.

THIS DRAWING IS TO BE USED ONLY FOR THE PURPOSE OF ISSUE THAT IT WAS ISSUED FOR AND IS SUBJECT TO AMENDMENT.

EXCEPTIONAL RISKS RELATING TO THE WORKS ASSOCIATED WITH THIS DRAWING ARE IDENTIFIED BELOW.

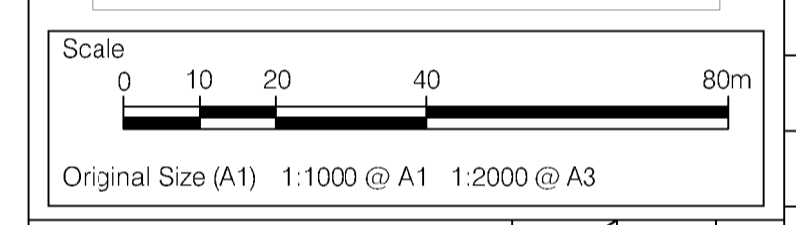
CONSTRUCTION

MAINTENANCE / OPERATION / DECOMMISSIONING / DEMOLITION

- NOTES**
- THIS DRAWING IS TO BE READ IN CONJUNCTION WITH ALL OTHER RELEVANT DOCUMENTATION.
 - DO NOT SCALE FROM THIS DRAWING. USE ONLY PRINTED DIMENSIONS.
 - ALL DIMENSIONS, CHAINAGES, LEVELS AND COORDINATES ARE IN METRES UNLESS DEFINED OTHERWISE.
 - THIS DRAWING IS TO BE READ IN CONJUNCTION WITH THE PROJECT HEALTH & SAFETY FILE FOR ANY IDENTIFIED POTENTIAL RISKS.
 - TREE CATEGORIES DEFINED BY BS5837:2012.
 - TREE LOCATIONS AS BASED UPON ON SITE OBSERVATIONS AND AVAILABLE AERIAL IMAGERY.
 - PLANS SHOULD BE READ IN CONJUNCTION WITH THE SUPPORTING AECOM ARBORICULTURAL REPORT.
 - THE ORIGINAL OF THIS DRAWING WAS PRODUCED IN COLOUR - A MONOCHROME COPY SHOULD NOT BE RELIED UPON.

KEY

- EXISTING RETAINED TREE, GROUP OR HEDGE
- EXISTING TREE, GROUP OR HEDGE TO BE REMOVED
- ROOT PROTECTION AREAS (RPA) OF RETAINED TREES (AS DEFINED BY BS 5837:2012)
- TREE PROTECTION FENCING
- CONSTRUCTION EXCLUSION ZONE (EXCAVATION OF PLANT MATERIALS STORAGE, EXCAVATION AND ALL OTHER CONSTRUCTION ACTIVITIES ARE EXCLUDED WITHIN THESE AREAS FOR THE PURPOSES OF PROTECTING TREE HEALTH)
- CONSTRUCTION WORKING ZONE (MANAGED CONSTRUCTION PROCESSES PERMITTED IN ACCORDANCE WITH THE PRINCIPLES SET OUT WITHIN THE ARBORICULTURAL IMPACT ASSESSMENT)
- SITE BOUNDARY



DCO SUBMISSION	AW	28-05-21	PO2
First Issue	AW	27-11-20	PO1
Revision Details	By	Date	Suffix
	Check		

Purpose of issue
DCO APPLICATION

Client
Highways England
Woodlands
Manton Lane
Manton Industrial Estate
Beeford
MK41 7LW

Project Title

A428 BLACK CAT TO CAXTON GIBBET IMPROVEMENTS

Drawing Title
TREE PROTECTION PLAN SHEET 32 OF 73

Designed	Drawn	Checked	Approved	Date
TF	CC	TF	AW	28.05.2021
Interna Project No.	Suitability			
60541541	D7			
Scale @ A1	Zone			
1:1000	General			

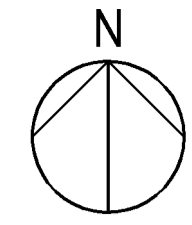
THIS DOCUMENT HAS BEEN PREPARED PURSUANT TO AND SUBJECT TO THE TERMS OF AECOM'S APPOINTMENT BY ITS CLIENT. AECOM ACCEPTS NO LIABILITY FOR ANY USE OF THIS DOCUMENT OTHER THAN BY ITS ORIGINAL CLIENT OR FOLLOWING AECOM'S EXPRESS AGREEMENT TO SUCH USE, AND ONLY FOR THE PURPOSES FOR WHICH IT WAS PREPARED AND PROVIDED.

AECOM
AECOM House
Home Lane
Beeford
Tel: 01234 349641
Fax: 01234 216288
www.aecom.com

AECOM
AECOM Infrastructure & Environment UK Limited
Registered in England Registered number: 880328
Registered office: Midpoint, Altonson Link,
Basingstoke, Hampshire RG21 7PP

Drawing Number	Originator	Volume	Rev
HE551495 - ACM	ELS	-	PO2
GEN_SW_Z_ZZ - DR	AB	0106	
Location	Type	Role	Number

Plot Date: 20 June 2021 13:37:06
 File Name: C:\Users\jgibb\OneDrive - AECOM\Documents\PROJECTS\TEMP\A428\HE551495-ACM\GEN_SW_Z_ZZ\DR-AB-0106.rvt



SAFETY, HEALTH AND ENVIRONMENTAL INFORMATION BOX

IT IS ASSUMED THAT ALL WORKS ON THIS DRAWING WILL BE CARRIED OUT BY A COMPETENT CONTRACTOR WORKING, WHERE APPROPRIATE, TO AN APPROPRIATE METHOD STATEMENT.

THIS DRAWING IS TO BE USED ONLY FOR THE PURPOSE OF ISSUE THAT IT WAS ISSUED FOR AND IS SUBJECT TO AMENDMENT.

EXCEPTIONAL RISKS RELATING TO THE WORKS ASSOCIATED WITH THIS DRAWING ARE IDENTIFIED BELOW.

CONSTRUCTION

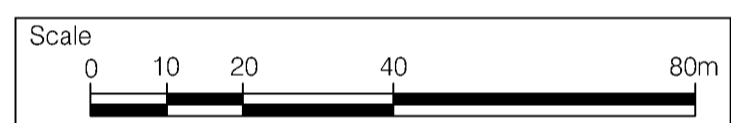
MAINTENANCE / OPERATION / DECOMMISSIONING / DEMOLITION

NOTES

- THIS DRAWING IS TO BE READ IN CONJUNCTION WITH ALL OTHER RELEVANT DOCUMENTATION.
- DO NOT SCALE FROM THIS DRAWING, USE ONLY PRINTED DIMENSIONS.
- ALL DIMENSIONS, CHAINAGES, LEVELS AND COORDINATES ARE IN METRES UNLESS DEFINED OTHERWISE.
- THIS DRAWING IS TO BE READ IN CONJUNCTION WITH THE PROJECT HEALTH & SAFETY FILE FOR ANY IDENTIFIED POTENTIAL RISKS.
- TREE CATEGORIES DEFINED BY BS5837:2012.
- TREE LOCATIONS AS BASED UPON ON SITE OBSERVATIONS AND AVAILABLE AERIAL IMAGERY.
- PLANS SHOULD BE READ IN CONJUNCTION WITH THE SUPPORTING AECOM ARBOCULTURAL REPORT.
- THE ORIGINAL OF THIS DRAWING WAS PRODUCED IN COLOUR - A MONOCHROME COPY SHOULD NOT BE RELIED UPON.

KEY

- EXISTING RETAINED TREE, GROUP OR HEDGE
- EXISTING TREE, GROUP OR HEDGE TO BE REMOVED
- ROOT PROTECTION AREAS (RPA) OF RETAINED TREES (AS DEFINED BY BS 5837:2012)
- TREE PROTECTION FENCING
- CONSTRUCTION EXCLUSION ZONE (EXCAVATION AND ALL OTHER CONSTRUCTION ACTIVITIES ARE EXCLUDED WITHIN THESE AREAS FOR THE PURPOSES OF PROTECTING TREE HEALTH)
- CONSTRUCTION WORKING ZONE (MANAGED CONSTRUCTION PROCESSES PERMITTED IN ACCORDANCE WITH THE PRINCIPLES SET OUT WITHIN THE ARBOCULTURAL IMPACT ASSESSMENT)
- SITE BOUNDARY



Original Size (A1) 1:1000 @ A1 1:2000 @ A3

DCO SUBMISSION	AW	28-05-21	P02
First Issue	AW	27-11-20	P01
Revision Details	By	Check	Date
			Suffix

DCO APPLICATION

Client
Highways England
Woodlands
Manton Lane
Manton Industrial Estate
Beeford
MK41 7LW

Working on behalf of

A428 BLACK CAT TO CAXTON GIBBET IMPROVEMENTS

TREE PROTECTION PLAN SHEET 33 OF 73

Designed	Drawn	Checked	Approved	Date
TF	CC	TF	AW	28.05.2021
Interna Project No.	Suitability			
60541541	D7			
Scale @ A1	Zone			
1:1000	General			

THIS DOCUMENT HAS BEEN PREPARED PURSUANT TO AND SUBJECT TO THE TERMS OF AECOM'S APPOINTMENT BY ITS CLIENT. AECOM ACCEPTS NO LIABILITY FOR ANY USE OF THIS DOCUMENT OTHER THAN BY ITS ORIGINAL CLIENT OR FOLLOWING AECOM'S EXPRESS AGREEMENT TO SUCH USE, AND ONLY FOR THE PURPOSES FOR WHICH IT WAS PREPARED AND PROVIDED.

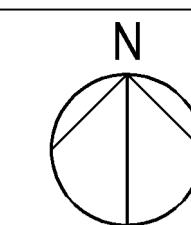
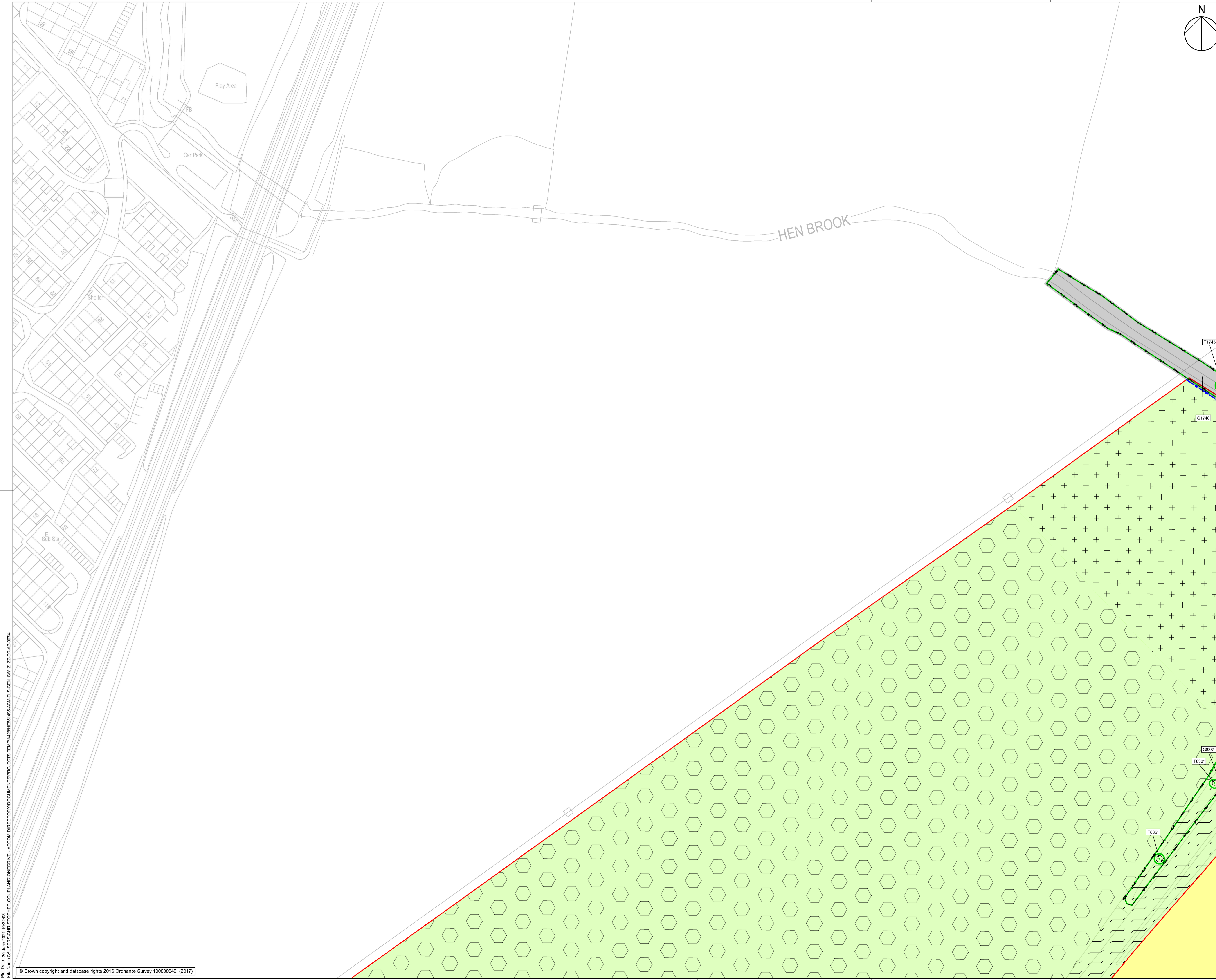
AECOM
AECOM House
Home Lane
Beeford
Tel: 01234 349641
Fax: 01234 216288
www.aecom.com

AECOM
AECOM Infrastructure & Environment UK Limited
Registered in England Registered number: 880328
Registered office: Midpoint, Alenham Link,
Basingstoke, Hampshire RG21 7PP

Drawing Number	Originator	Volume	Rev
HE551495 - ACM - ELS -			P02
GEN_SW_Z_ZZ-DR-AB-0107			
Location	Type	Role	Number



Plot Code: 20 June 2021 10:31:08
File Name: C:\PROJECTS\DRS\OTHER\AECOM\DIRECTOR\DOCUMENTS\PROJECTS\TEMP\A428\HE551495-ACM-ELS-GEN_SW_Z_ZZ-DR-AB-0107.dwg



SAFETY, HEALTH AND ENVIRONMENTAL INFORMATION BOX

IT IS ASSUMED THAT ALL WORKS ON THIS DRAWING WILL BE CARRIED OUT BY A COMPETENT CONTRACTOR WORKING, WHERE APPROPRIATE, TO AN APPROPRIATE METHOD STATEMENT.

THIS DRAWING IS TO BE USED ONLY FOR THE PURPOSE OF ISSUE THAT IT WAS ISSUED FOR AND IS SUBJECT TO AMENDMENT.

EXCEPTIONAL RISKS RELATING TO THE WORKS ASSOCIATED WITH THIS DRAWING ARE IDENTIFIED BELOW.

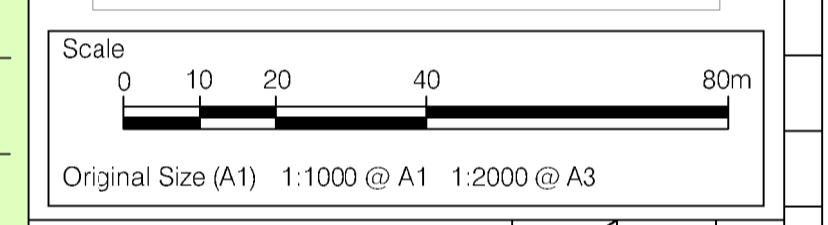
CONSTRUCTION

MAINTENANCE / OPERATION / DECOMMISSIONING / DEMOLITION

- NOTES**
- THIS DRAWING IS TO BE READ IN CONJUNCTION WITH ALL OTHER RELEVANT DOCUMENTATION.
 - DO NOT SCALE FROM THIS DRAWING, USE ONLY PRINTED DIMENSIONS.
 - ALL DIMENSIONS, CHAINAGES, LEVELS AND COORDINATES ARE IN METRES UNLESS DEFINED OTHERWISE.
 - THIS DRAWING IS TO BE READ IN CONJUNCTION WITH THE PROJECT HEALTH & SAFETY FILE FOR ANY IDENTIFIED POTENTIAL RISKS.
 - TREE CATEGORIES DEFINED BY BS5837:2012.
 - TREE LOCATIONS AS BASED UPON ON SITE OBSERVATIONS AND AVAILABLE AERIAL IMAGERY.
 - PLANS SHOULD BE READ IN CONJUNCTION WITH THE SUPPORTING AECOM ARBORICULTURAL REPORT.
 - THE ORIGINAL OF THIS DRAWING WAS PRODUCED IN COLOUR - A MONOCHROME COPY SHOULD NOT BE RELIED UPON.

KEY

- EXISTING RETAINED TREE, GROUP OR HEDGE
- EXISTING TREE, GROUP OR HEDGE TO BE REMOVED
- ROOT PROTECTION AREAS (RPA) OF RETAINED TREES (AS DEFINED BY BS 5837:2012)
- TREE PROTECTION FENCING
- CONSTRUCTION EXCLUSION ZONE (EXCAVATION OF PLANT MATERIALS STORAGE, EXCAVATION AND ALL OTHER CONSTRUCTION ACTIVITIES ARE EXCLUDED WITHIN THESE AREAS FOR THE PURPOSES OF PROTECTING TREE HEALTH)
- CONSTRUCTION WORKING ZONE (MANAGED CONSTRUCTION PROCESSES PERMITTED IN ACCORDANCE WITH THE PRINCIPLES SET OUT WITHIN THE ARBORICULTURAL IMPACT ASSESSMENT)
- SITE BOUNDARY



DCO SUBMISSION	AW	28-05-21	PO2
First Issue	AW	27-11-20	PO1
Revision Details	By	Check	Date
			Suffix

DCO APPLICATION

Client
Highways England
Woodlands
Manton Lane
Beeford
MK41 7LW

Working on behalf of
highways england

A428 BLACK CAT TO CAXTON GIBBET IMPROVEMENTS

TREE PROTECTION PLAN SHEET 34 OF 73

Designed	Drawn	Checked	Approved	Date
TF	CC	TF	AW	28.05.2021
Interna Project No.	Zone	Suitability		
60541541	1:1000	D7 General		

THIS DOCUMENT HAS BEEN PREPARED PURSUANT TO AND SUBJECT TO THE TERMS OF AECOM'S APPOINTMENT BY ITS CLIENT. AECOM ACCEPTS NO LIABILITY FOR ANY USE OF THIS DOCUMENT OTHER THAN BY ITS ORIGINAL CLIENT OR FOLLOWING AECOM'S EXPRESS AGREEMENT TO SUCH USE, AND ONLY FOR THE PURPOSES FOR WHICH IT WAS PREPARED AND PROVIDED.

AECOM
AECOM House
Horne Lane
Beeford
Tel: 01234 349641
Fax: 01234 216288
www.aecom.com

AECOM
AECOM Infrastructure & Environment UK Limited
Registered in England Registered number: 880328
Registered office: Midpoint, Alconon Link,
Basingstoke, Hampshire RG21 7PP

Drawing Number	Highways England PIN	1 Originator	1 Volume	Rev
HE551495	ACM	ELS		PO2
GEN_SW_Z_ZZ	DR	AB	0108	
Location	1 Type	1 Role	1 Number	

Plot Date: 20 June 2021 10:32:09
 File Name: C:\GIS\PROJECTS\AECOM\DOCUMENTS\PROJECTS\TEMP\A428\HE551495-ACM\EL\SW_Z_ZZ\DR-AB-0108.dwg



SAFETY, HEALTH AND ENVIRONMENTAL INFORMATION BOX

IT IS ASSUMED THAT ALL WORKS ON THIS DRAWING WILL BE CARRIED OUT BY A COMPETENT CONTRACTOR WORKING, WHERE APPROPRIATE, TO AN APPROPRIATE METHOD STATEMENT.

THIS DRAWING IS TO BE USED ONLY FOR THE PURPOSE OF ISSUE THAT IT WAS ISSUED FOR AND IS SUBJECT TO AMENDMENT.

EXCEPTIONAL RISKS RELATING TO THE WORKS ASSOCIATED WITH THIS DRAWING ARE IDENTIFIED BELOW.

CONSTRUCTION

MAINTENANCE / OPERATION / DECOMMISSIONING / DEMOLITION

NOTES

- THIS DRAWING IS TO BE READ IN CONJUNCTION WITH ALL OTHER RELEVANT DOCUMENTATION.
- DO NOT SCALE FROM THIS DRAWING, USE ONLY PRINTED DIMENSIONS.
- ALL DIMENSIONS, CHAINAGES, LEVELS AND COORDINATES ARE IN METRES UNLESS DEFINED OTHERWISE.
- THIS DRAWING IS TO BE READ IN CONJUNCTION WITH THE PROJECT HEALTH & SAFETY FILE FOR ANY IDENTIFIED POTENTIAL RISKS.
- TREE CATEGORIES DEFINED BY BS5837:2012.
- TREE LOCATIONS AS BASED UPON SITE OBSERVATIONS AND AVAILABLE AERIAL IMAGERY.
- PLANS SHOULD BE READ IN CONJUNCTION WITH THE SUPPORTING AECOM ARBORICULTURAL REPORT.
- THE ORIGINAL OF THIS DRAWING WAS PRODUCED IN COLOUR - A MONOCHROME COPY SHOULD NOT BE RELIED UPON.

KEY

- EXISTING RETAINED TREE, GROUP OR HEDGE
- EXISTING TREE, GROUP OR HEDGE TO BE REMOVED
- ROOT PROTECTION AREAS (RPA) OF RETAINED TREES (AS DEFINED BY BS 5837:2012)
- TREE PROTECTION FENCING
- CONSTRUCTION EXCLUSION ZONE (EXCAVATION OF PITS, MATERIALS STORAGE, EXCAVATION AND ALL OTHER CONSTRUCTION ACTIVITIES ARE EXCLUDED WITHIN THESE AREAS FOR THE PURPOSES OF PROTECTING TREE HEALTH)
- CONSTRUCTION WORKING ZONE (MANAGED CONSTRUCTION PROCESSES PERMITTED IN ACCORDANCE WITH THE PRINCIPLES SET OUT WITHIN THE ARBORICULTURAL IMPACT ASSESSMENT)
- SITE BOUNDARY

Scale
0 10 20 40 80m

Original Size (A1) 1:1000 @ A1 1:2000 @ A3

DCO SUBMISSION	AW	28-05-21	PO2
First Issue	AW	27-11-20	PO1
Revision Details	By	Date	Suffix
	Check		

DCO APPLICATION

Client
Highways England
Woodlands
Manton Lane
Manton Industrial Estate
Beeford
MK41 7LW

Working on behalf of
highways england

A428 BLACK CAT TO CAXTON GIBBET IMPROVEMENTS

Drawing Title
TREE PROTECTION PLAN SHEET 35 OF 73

Designed	Drawn	Checked	Approved	Date
TF	CC	TF	AW	28.05.2021

Internal Project No.
60541541

Scale @ A1
1:1000

Suitability
D7

Zone
General

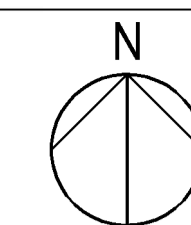
THIS DOCUMENT HAS BEEN PREPARED PURSUANT TO AND SUBJECT TO THE TERMS OF AECOM'S APPOINTMENT BY ITS CLIENT. AECOM ACCEPTS NO LIABILITY FOR ANY USE OF THIS DOCUMENT OTHER THAN BY ITS ORIGINAL CLIENT OR FOLLOWING AECOM'S EXPRESS AGREEMENT TO SUCH USE, AND ONLY FOR THE PURPOSES FOR WHICH IT WAS PREPARED AND PROVIDED.

AECOM
AECOM House
Home Lane
Beeford
Tel: 01234 349641
Fax: 01234 216288
www.aecom.com

AECOM
AECOM Infrastructure & Environment UK Limited
Registered in England Registered number: 880328
Registered office: Midpoint, Alconon Link,
Basingstoke, Hampshire RG21 7FP

Drawing Number	Highways England PIN	1 Originator	1 Volume	Rev
HE551495	ACM	ELS		PO2
GEN_SW_Z_Z_DR_AB_0109				
Location	Type	Role	Number	

File Path: C:\Users\j132198\Documents\PROJECTS\TEMP\A428\HE551495-ACM\GEN_SW_Z_Z_DR_AB_0109.dwg
 File Name: C:\Users\j132198\Documents\PROJECTS\TEMP\A428\HE551495-ACM\GEN_SW_Z_Z_DR_AB_0109.dwg



SAFETY, HEALTH AND ENVIRONMENTAL INFORMATION BOX

IT IS ASSUMED THAT ALL WORKS ON THIS DRAWING WILL BE CARRIED OUT BY A COMPETENT CONTRACTOR WORKING, WHERE APPROPRIATE, TO AN APPROPRIATE METHOD STATEMENT.

THIS DRAWING IS TO BE USED ONLY FOR THE PURPOSE OF ISSUE THAT IT WAS ISSUED FOR AND IS SUBJECT TO AMENDMENT.

EXCEPTIONAL RISKS RELATING TO THE WORKS ASSOCIATED WITH THIS DRAWING ARE IDENTIFIED BELOW.

CONSTRUCTION

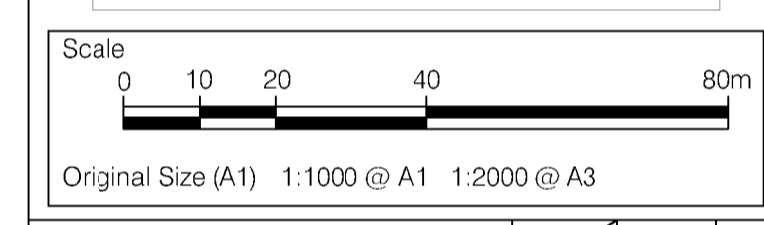
MAINTENANCE / OPERATION / DECOMMISSIONING / DEMOLITION

NOTES

- THIS DRAWING IS TO BE READ IN CONJUNCTION WITH ALL OTHER RELEVANT DOCUMENTATION.
- DO NOT SCALE FROM THIS DRAWING, USE ONLY PRINTED DIMENSIONS.
- ALL DIMENSIONS, CHAINAGES, LEVELS AND COORDINATES ARE IN METRES UNLESS DEFINED OTHERWISE.
- THIS DRAWING IS TO BE READ IN CONJUNCTION WITH THE PROJECT HEALTH & SAFETY FILE FOR ANY IDENTIFIED POTENTIAL RISKS.
- TREE CATEGORIES DEFINED BY BS5837:2012.
- TREE LOCATIONS AS BASED UPON ON SITE OBSERVATIONS AND AVAILABLE AERIAL IMAGERY.
- PLANS SHOULD BE READ IN CONJUNCTION WITH THE SUPPORTING AECOM ARBORICULTURAL REPORT.
- THE ORIGINAL OF THIS DRAWING WAS PRODUCED IN COLOUR - A MONOCHROME COPY SHOULD NOT BE RELIED UPON.

KEY

- EXISTING RETAINED TREE, GROUP OR HEDGE
- EXISTING TREE, GROUP OR HEDGE TO BE REMOVED
- ROOT PROTECTION AREAS (RPA) OF RETAINED TREES (AS DEFINED BY BS 5837:2012)
- TREE PROTECTION FENCING
- CONSTRUCTION EXCLUSION ZONE (EXCAVATION OF PAVEMENT, MATERIALS STORAGE, EXCAVATION AND ALL OTHER CONSTRUCTION ACTIVITIES ARE EXCLUDED WITHIN THESE AREAS FOR THE PURPOSES OF PROTECTING TREE HEALTH)
- CONSTRUCTION WORKING ZONE (MANAGED CONSTRUCTION PROCESSES PERMITTED IN ACCORDANCE WITH THE PRINCIPLES SET OUT WITHIN THE ARBORICULTURAL IMPACT ASSESSMENT)
- SITE BOUNDARY



DCO SUBMISSION	AW	28-05-21	P02
First Issue	AW	27-11-20	P01
Revision Details	By	Date	Suffix
	Check		

DCO APPLICATION

Client
Highways England
Woodlands
Manton Lane
Manton Industrial Estate
Beeford
MK41 7LW

Working on behalf of
highways england

A428 BLACK CAT TO CAXTON GIBBET IMPROVEMENTS

TREE PROTECTION PLAN SHEET 36 OF 73

Designed	Drawn	Checked	Approved	Date
TF	CC	TF	AW	28.05.2021
Interna Project No.	Suitability			
60541541	D7			
Scale @ A1	Zone			
1:1000	General			

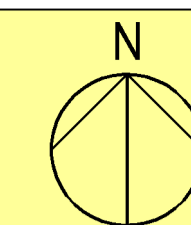
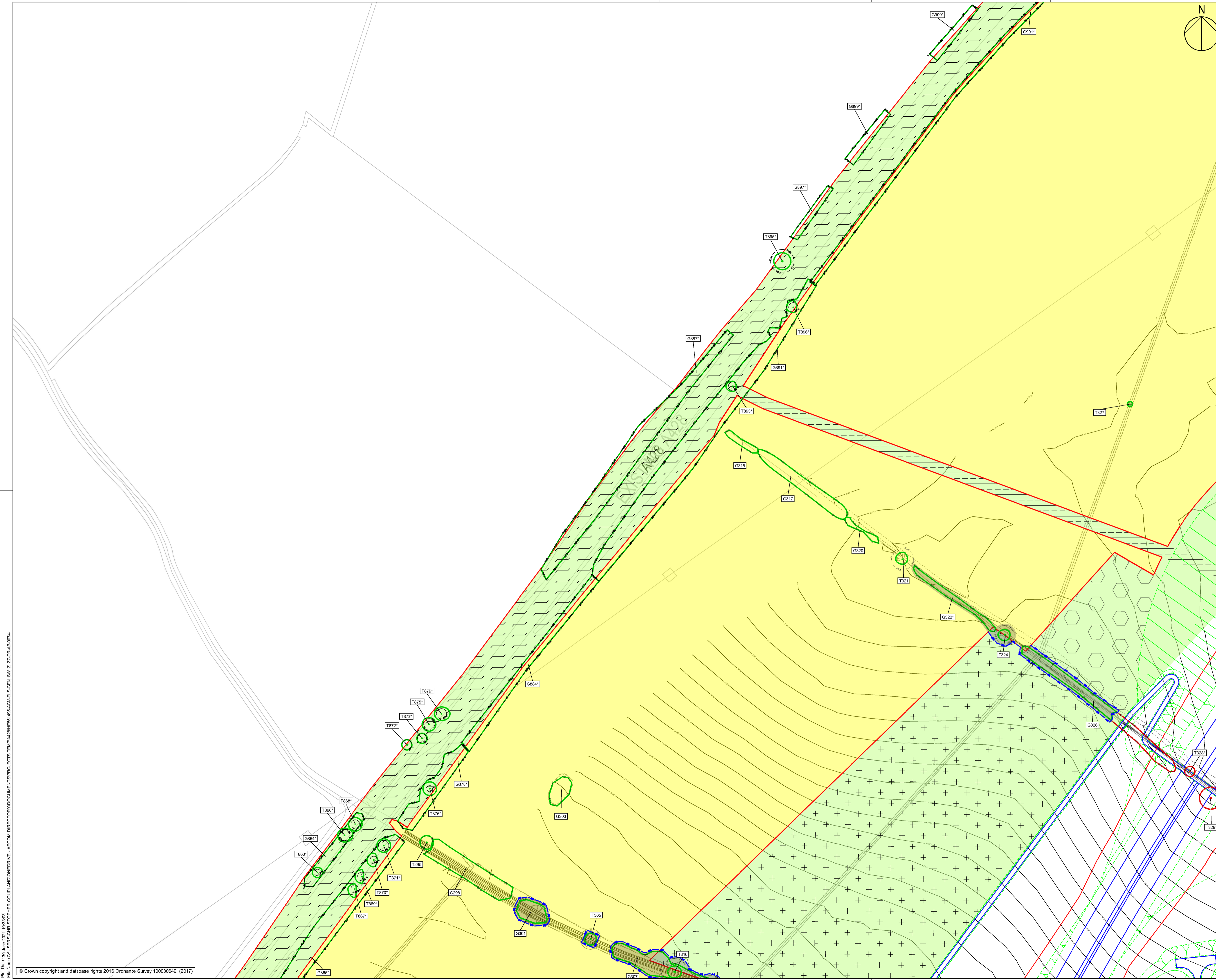
THIS DOCUMENT HAS BEEN PREPARED PURSUANT TO AND SUBJECT TO THE TERMS OF AECOM'S APPOINTMENT BY ITS CLIENT. AECOM ACCEPTS NO LIABILITY FOR ANY USE OF THIS DOCUMENT OTHER THAN BY ITS ORIGINAL CLIENT OR FOLLOWING AECOM'S EXPRESS AGREEMENT TO SUCH USE, AND ONLY FOR THE PURPOSES FOR WHICH IT WAS PREPARED AND PROVIDED.

AECOM
AECOM House
Horne Lane
Beeford
Tel:01234 349641
Fax:01234 216288
www.aecom.com

AECOM
AECOM Infrastructure & Environment UK Limited
Registered in England Registered number: 880328
Registered office: Midpoint, Alencon Link,
Basingstoke, Hampshire RG21 7PP

Drawing Number	Highways England PIN	Originator	Volume	Rev
HE551495	ACM	ELS		P02
GEN_SW_Z_ZZ	DR	AB	0110	
Location	Type	Role	Number	

File Path: C:\Users\jg132396\Documents\Projects\TEMP\A428\HE551495-ACM\GEN_SW_Z_ZZ\DR-AB-0074
 File Name: C:\Users\jg132396\Documents\Projects\TEMP\A428\HE551495-ACM\GEN_SW_Z_ZZ\DR-AB-0074



SAFETY, HEALTH AND ENVIRONMENTAL INFORMATION BOX

IT IS ASSUMED THAT ALL WORKS ON THIS DRAWING WILL BE CARRIED OUT BY A COMPETENT CONTRACTOR WORKING, WHERE APPROPRIATE, TO AN APPROPRIATE METHOD STATEMENT.

THIS DRAWING IS TO BE USED ONLY FOR THE PURPOSE OF ISSUE THAT IT WAS ISSUED FOR AND IS SUBJECT TO AMENDMENT.

EXCEPTIONAL RISKS RELATING TO THE WORKS ASSOCIATED WITH THIS DRAWING ARE IDENTIFIED BELOW.

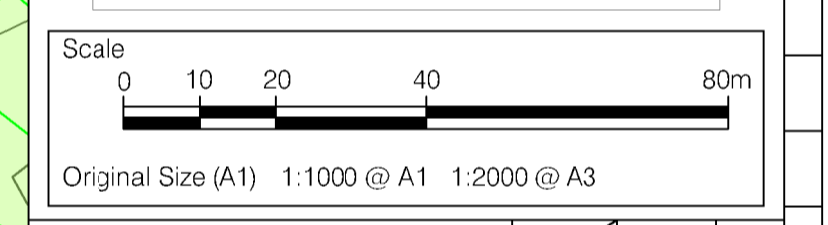
CONSTRUCTION

MAINTENANCE / OPERATION / DECOMMISSIONING / DEMOLITION

- NOTES**
- THIS DRAWING IS TO BE READ IN CONJUNCTION WITH ALL OTHER RELEVANT DOCUMENTATION.
 - DO NOT SCALE FROM THIS DRAWING, USE ONLY PRINTED DIMENSIONS.
 - ALL DIMENSIONS, CHAINAGES, LEVELS AND COORDINATES ARE IN METRES UNLESS DEFINED OTHERWISE.
 - THIS DRAWING IS TO BE READ IN CONJUNCTION WITH THE PROJECT HEALTH & SAFETY FILE FOR ANY IDENTIFIED POTENTIAL RISKS.
 - TREE CATEGORIES DEFINED BY BS5837:2012.
 - TREE LOCATIONS AS BASED UPON SITE OBSERVATIONS AND AVAILABLE AERIAL IMAGERY.
 - PLANS SHOULD BE READ IN CONJUNCTION WITH THE SUPPORTING AECOM ARBORICULTURAL REPORT.
 - THE ORIGINAL OF THIS DRAWING WAS PRODUCED IN COLOUR - A MONOCHROME COPY SHOULD NOT BE RELIED UPON.

KEY

- EXISTING RETAINED TREE, GROUP OR HEDGE
- EXISTING TREE, GROUP OR HEDGE TO BE REMOVED
- ROOT PROTECTION AREAS (RPA) OF RETAINED TREES (AS DEFINED BY BS 5837:2012)
- TREE PROTECTION FENCING
- CONSTRUCTION EXCLUSION ZONE (EXCAVATION OF PLANT MATERIALS STORAGE, EXCAVATION AND ALL OTHER CONSTRUCTION ACTIVITIES ARE EXCLUDED WITHIN THESE AREAS FOR THE PURPOSES OF PROTECTING TREE HEALTH)
- CONSTRUCTION WORKING ZONE (MANAGED CONSTRUCTION PROCESSES PERMITTED IN ACCORDANCE WITH THE PRINCIPLES SET OUT WITHIN THE ARBORICULTURAL IMPACT ASSESSMENT)
- SITE BOUNDARY



DCO SUBMISSION	AW	28-05-21	PO2
First Issue	AW	27-11-20	PO1
Revision Details	By	Check	Date
Purpose of Issue			

DCO APPLICATION

Client
Highways England
Woodlands
Manton Lane
Manton Industrial Estate
Beeford
MK41 7LW

Working on behalf of
highways england

A428 BLACK CAT TO CAXTON GIBBET IMPROVEMENTS

Project Title

TREE PROTECTION PLAN SHEET 37 OF 73

Drawing Title

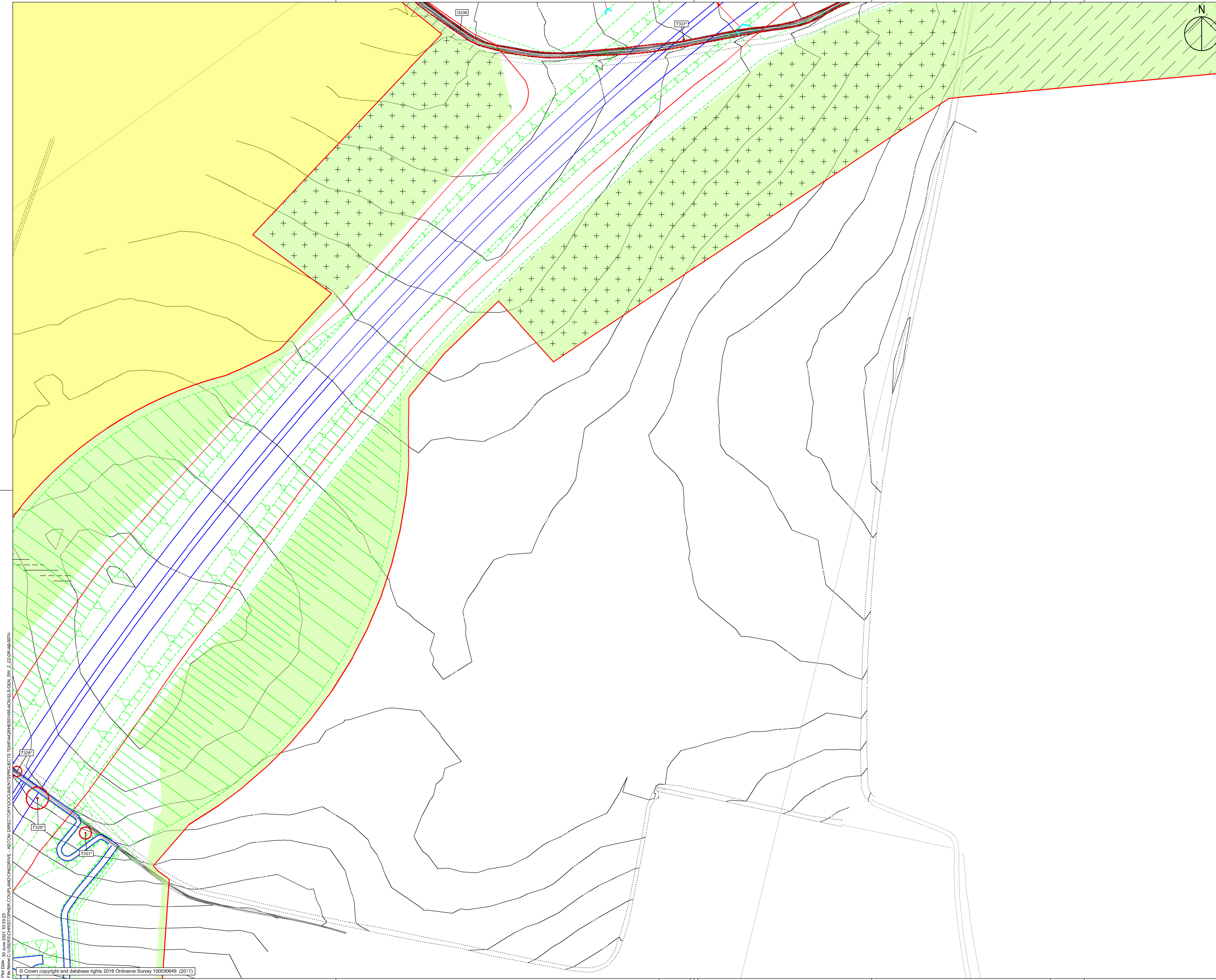
Designed	Drawn	Checked	Approved	Date
TF	CC	TF	AW	28.05.2021
Internal Project No.	Suitability			
60541541	D7			
Scale @ A1	Zone			
1:1000	General			

THIS DOCUMENT HAS BEEN PREPARED PURSUANT TO AND SUBJECT TO THE TERMS OF AECOM'S APPOINTMENT BY ITS CLIENT. AECOM ACCEPTS NO LIABILITY FOR ANY USE OF THIS DOCUMENT OTHER THAN BY ITS ORIGINAL CLIENT OR FOLLOWING AECOM'S EXPRESS AGREEMENT TO SUCH USE, AND ONLY FOR THE PURPOSES FOR WHICH IT WAS PREPARED AND PROVIDED.

AECOM
AECOM Infrastructure & Environment UK Limited
Registered in England Registered number: 880328
Registered office: Midpoint, Alconon Link,
Basingstoke, Hampshire RG24 7PP

Drawing Number	Highways England PIN	1 Originator	1 Volume	Rev
HE551495	ACM	EL	AB	PO2
Location	GEN_SW_Z_Z_DR_AB_0111	1 Type	1 Role	1 Number

File Name: C:\GIS\PROJECTS\AECOM\DIRECTOR\DOCUMENTS\PROJECTS\TEMP\A428\HE551495-ACM\EL_SW_Z_Z_DR_AB_0111.dwg
 Plot Date: 20 June 2021 10:33:09
 File Name: C:\GIS\PROJECTS\AECOM\DIRECTOR\DOCUMENTS\PROJECTS\TEMP\A428\HE551495-ACM\EL_SW_Z_Z_DR_AB_0111.dwg



SAFETY, HEALTH AND ENVIRONMENTAL INFORMATION BOX

IT IS ASSUMED THAT ALL WORKS ON THIS DRAWING WILL BE CARRIED OUT BY A COMPETENT CONTRACTOR WORKING WHERE APPROPRIATE, TO AN APPROPRIATE METHOD STATEMENT.

THIS DRAWING IS TO BE USED ONLY FOR THE PURPOSE OF ISSUE THAT IT WAS ISSUED FOR AND IS SUBJECT TO AMENDMENT.

EXCEPTIONAL RISKS RELATING TO THE WORKS ASSOCIATED WITH THIS DRAWING ARE IDENTIFIED BELOW.

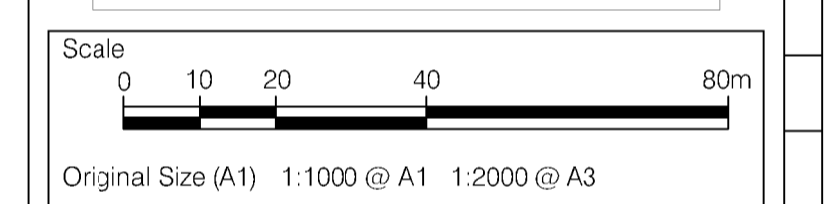
CONSTRUCTION

MAINTENANCE / OPERATION / DECOMMISSIONING / DEMOLITION

- NOTES**
- THIS DRAWING IS TO BE READ IN CONJUNCTION WITH ALL OTHER RELEVANT DOCUMENTATION.
 - DO NOT SCALE FROM THIS DRAWING, USE ONLY PRINTED DIMENSIONS.
 - ALL DIMENSIONS, CHAINAGES, LEVELS AND COORDINATES ARE IN METRES UNLESS DEFINED OTHERWISE.
 - THIS DRAWING IS TO BE READ IN CONJUNCTION WITH THE PROJECT HEALTH & SAFETY FILE FOR ANY IDENTIFIED POTENTIAL RISKS.
 - TREE CATEGORIES DEFINED BY BS5837:2012.
 - TREE LOCATIONS AS BASED UPON SITE OBSERVATIONS AND AVAILABLE AERIAL IMAGERY.
 - PLANS SHOULD BE READ IN CONJUNCTION WITH THE SUPPORTING AECOM ARBORICULTURAL REPORT.
 - THE ORIGINAL OF THIS DRAWING WAS PRODUCED IN COLOUR - A MONOCHROME COPY SHOULD NOT BE RELIED UPON.

KEY

- EXISTING RETAINED TREE, GROUP OR HEDGE
- EXISTING TREE, GROUP OR HEDGE TO BE REMOVED
- ROOT PROTECTION AREAS (RPA) OF RETAINED TREES (AS DEFINED BY BS 5837:2012)
- TREE PROTECTION FENCING
- CONSTRUCTION EXCLUSION ZONE (EXCAVATION OF PAVEMENT, MATERIALS STORAGE, EXCAVATION AND ALL OTHER CONSTRUCTION ACTIVITIES ARE EXCLUDED WITHIN THESE AREAS FOR THE PURPOSES OF PROTECTING TREE HEALTH)
- CONSTRUCTION WORKING ZONE (MANAGED CONSTRUCTION PROCESSES PERMITTED IN ACCORDANCE WITH THE PRINCIPLES SET OUT WITHIN THE ARBORICULTURAL IMPACT ASSESSMENT)
- SITE BOUNDARY



File Path: C:\Users\jones\Documents\AECOM\DIRECTOR\DOCUMENTS\PROJECTS\TEMP\A28\MER\1456-40\45\GEN_SW_Z_ZZ\DR-AB-0112.dwg
 File Name: GEN_SW_Z_ZZ_DR_AB_0112.dwg
 Plot Date: 30 Jun 2021 10:33:29
 File Name: GEN_SW_Z_ZZ_DR_AB_0112.dwg

DCO SUBMISSION		AW	TF	28-05-21	PO2
First Issue		AW <td>TF <td>27-11-20 <td>PO1</td> </td></td>	TF <td>27-11-20 <td>PO1</td> </td>	27-11-20 <td>PO1</td>	PO1
Revision Details		By	Check	Date	Suffix

Purpose of issue
DCO APPLICATION

Client
Highways England
Woodlands
Manton Lane
Manton Industrial Estate
Beeford
MK41 7LW

Working on behalf of
highways england

Project Title
A428 BLACK CAT TO CAXTON GIBBET IMPROVEMENTS

Drawing Title
TREE PROTECTION PLAN SHEET 38 OF 73

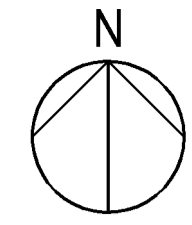
Designed	Drawn	Checked	Approved	Date
TF	CC	TF	AW	28.05.2021
Interna Project No. 60541541	Zone General	Suitability D7		
Scale @ A1 1:1000	THIS DOCUMENT HAS BEEN PREPARED PURSUANT TO AND SUBJECT TO THE TERMS OF AECOM'S APPOINTMENT BY ITS CLIENT. AECOM ACCEPTS NO LIABILITY FOR ANY USE OF THIS DOCUMENT OTHER THAN BY ITS ORIGINAL CLIENT OR FOLLOWING AECOM'S EXPRESS AGREEMENT TO SUCH USE, AND ONLY FOR THE PURPOSES FOR WHICH IT WAS PREPARED AND PROVIDED.			

AECOM
AECOM House
Home Lane
Beeford
Tel: 01234 349641
Fax: 01234 216288
www.aecom.com

AECOM
AECOM Infrastructure & Environment UK Limited
Registered in England Registered number: 880328
Registered office: Midpoint, Alconson Link,
Basingstoke, Hampshire RG21 7PP

Drawing Number
Highways England PIN
HE551495 - ACM - ELS - **PO2**

Rev
GEN_SW_Z_ZZ_DR_AB_0112
Location | Type | Role | Number



SAFETY, HEALTH AND ENVIRONMENTAL INFORMATION BOX

IT IS ASSUMED THAT ALL WORKS ON THIS DRAWING WILL BE CARRIED OUT BY A COMPETENT CONTRACTOR WORKING, WHERE APPROPRIATE, TO AN APPROPRIATE METHOD STATEMENT.

THIS DRAWING IS TO BE USED ONLY FOR THE PURPOSE OF ISSUE THAT IT WAS ISSUED FOR AND IS SUBJECT TO AMENDMENT.

EXCEPTIONAL RISKS RELATING TO THE WORKS ASSOCIATED WITH THIS DRAWING ARE IDENTIFIED BELOW.

CONSTRUCTION

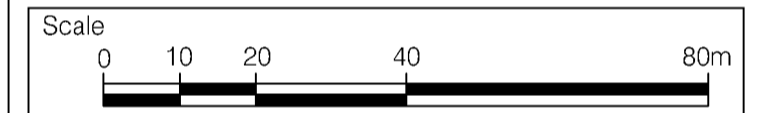
MAINTENANCE / OPERATION / DECOMMISSIONING / DEMOLITION

NOTES

- THIS DRAWING IS TO BE READ IN CONJUNCTION WITH ALL OTHER RELEVANT DOCUMENTATION.
- DO NOT SCALE FROM THIS DRAWING, USE ONLY PRINTED DIMENSIONS.
- ALL DIMENSIONS, CHAINAGES, LEVELS AND COORDINATES ARE IN METRES UNLESS DEFINED OTHERWISE.
- THIS DRAWING IS TO BE READ IN CONJUNCTION WITH THE PROJECT HEALTH & SAFETY FILE FOR ANY IDENTIFIED POTENTIAL RISKS.
- TREE CATEGORIES DEFINED BY BS5837:2012.
- TREE LOCATIONS AS BASED UPON ON SITE OBSERVATIONS AND AVAILABLE AERIAL IMAGERY.
- PLANS SHOULD BE READ IN CONJUNCTION WITH THE SUPPORTING AECOM ARBORICULTURAL REPORT.
- THE ORIGINAL OF THIS DRAWING WAS PRODUCED IN COLOUR - A MONOCHROME COPY SHOULD NOT BE RELIED UPON.

KEY

- EXISTING RETAINED TREE, GROUP OR HEDGE
- EXISTING TREE, GROUP OR HEDGE TO BE REMOVED
- ROOT PROTECTION AREAS (RPA) OF RETAINED TREES (AS DEFINED BY BS 5837:2012)
- TREE PROTECTION FENCING
- CONSTRUCTION EXCLUSION ZONE (EXCAVATION OF PLANT MATERIALS STORAGE, EXCAVATION AND ALL OTHER CONSTRUCTION ACTIVITIES ARE EXCLUDED WITHIN THESE AREAS FOR THE PURPOSES OF PROTECTING TREE HEALTH)
- CONSTRUCTION WORKING ZONE (MANAGED CONSTRUCTION PROCESSES PERMITTED IN ACCORDANCE WITH THE PRINCIPLES SET OUT WITHIN THE ARBORICULTURAL IMPACT ASSESSMENT)
- SITE BOUNDARY



Original Size (A1) 1:1000 @ A1 1:2000 @ A3

DCO SUBMISSION	AW	28-05-21	PO2
First Issue	AW	27-11-20	PO1
Revision Details	By	Check	Date
	TF		

DCO APPLICATION

Client
 Highways England
 Woodlands
 Manton Lane
 Manton Industrial Estate
 Bedford
 MK41 7LW

Working on behalf of

A428 BLACK CAT TO CAXTON GIBBET IMPROVEMENTS

TREE PROTECTION PLAN SHEET 39 OF 73

Designed	Drawn	Checked	Approved	Date
TF	CC	TF	AW	28.05.2021
Interna Project No.	Suitability			
60541541	D7			
Scale @ A1	Zone			
1:1000	General			

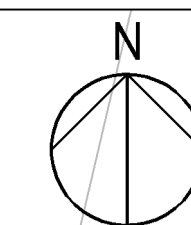
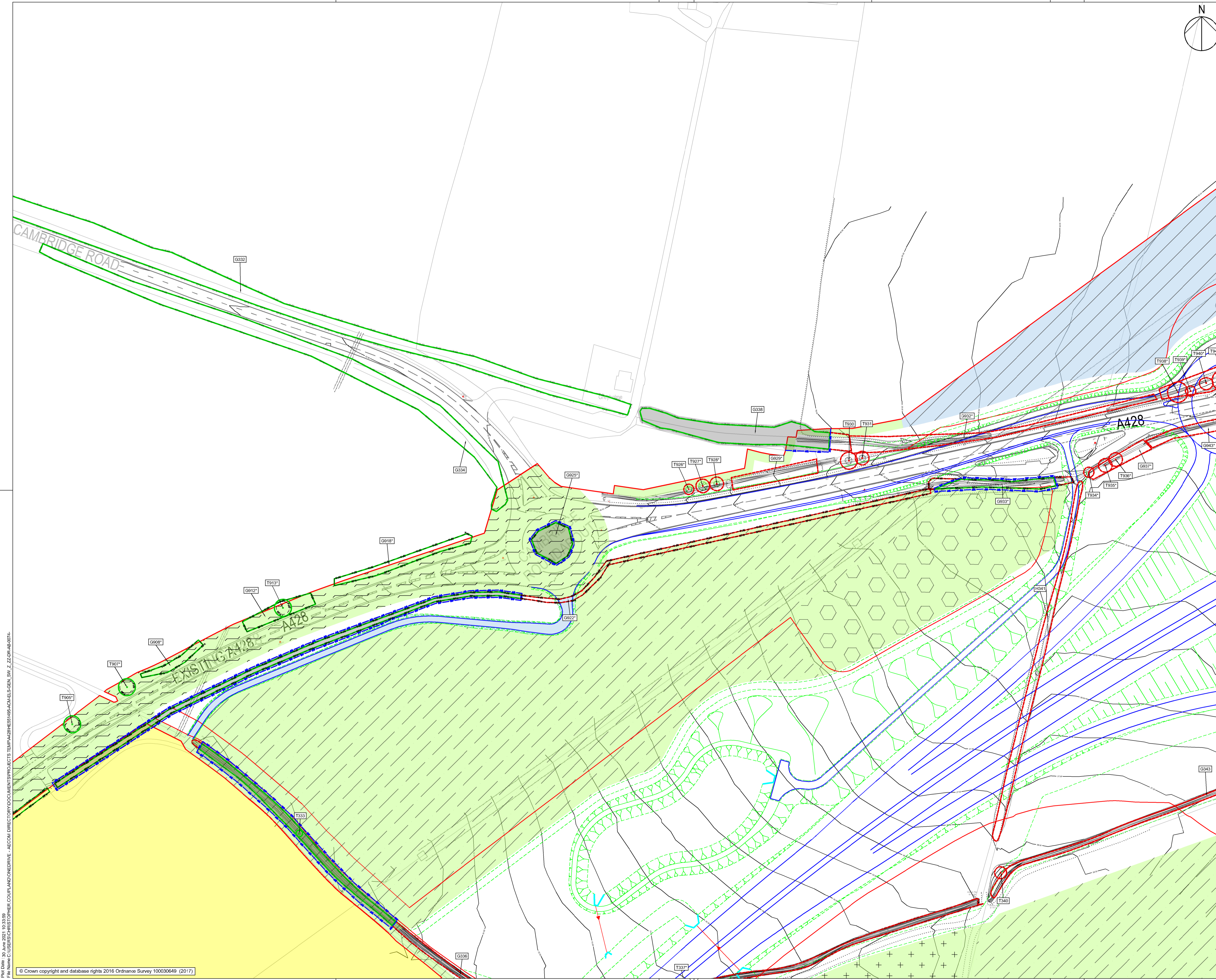
THIS DOCUMENT HAS BEEN PREPARED PURSUANT TO AND SUBJECT TO THE TERMS OF AECOM'S APPOINTMENT BY ITS CLIENT. AECOM ACCEPTS NO LIABILITY FOR ANY USE OF THIS DOCUMENT OTHER THAN BY ITS ORIGINAL CLIENT OR FOLLOWING AECOM'S EXPRESS AGREEMENT TO SUCH USE, AND ONLY FOR THE PURPOSES FOR WHICH IT WAS PREPARED AND PROVIDED.

AECOM
 AECOM House
 Home Lane
 Bedford
 Tel: 01234 349641
 Fax: 01234 216288
 www.aecom.com

AECOM
 AECOM Infrastructure & Environment UK Limited
 Registered in England Registered number: 880328
 Registered office: Midpoint, Alconson Link,
 Basingstoke, Hampshire RG21 7PP

Drawing Number	Highways England PIN	1 Originator	1 Volume	Rev
HE551495	ACM	ELS		PO2
GEN_SW_Z_ZZ	DR	AB	0113	
Location	Type	Role	Number	

Plot Date: 20 June 2021 10:33:59
File Name: C:\PROJECTS\2021\06\A428\AECOM\DRAWINGS\PROJECTS TEMP\A428\HE551495-ACM\EL5_SW_Z_ZZ_DR_AB_0113.dwg



SAFETY, HEALTH AND ENVIRONMENTAL INFORMATION BOX

IT IS ASSUMED THAT ALL WORKS ON THIS DRAWING WILL BE CARRIED OUT BY A COMPETENT CONTRACTOR WORKING WHERE APPROPRIATE, TO AN APPROPRIATE METHOD STATEMENT.

THIS DRAWING IS TO BE USED ONLY FOR THE PURPOSE OF ISSUE THAT IT WAS ISSUED FOR AND IS SUBJECT TO AMENDMENT.

EXCEPTIONAL RISKS RELATING TO THE WORKS ASSOCIATED WITH THIS DRAWING ARE IDENTIFIED BELOW.

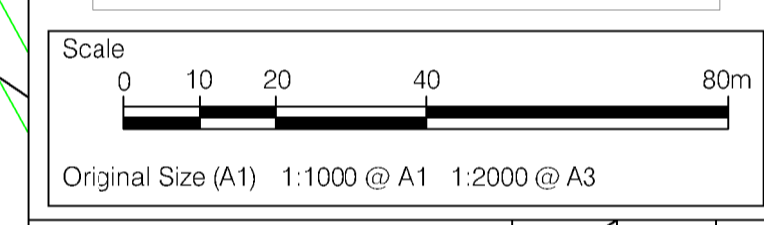
CONSTRUCTION

MAINTENANCE / OPERATION / DECOMMISSIONING / DEMOLITION

- NOTES**
- THIS DRAWING IS TO BE READ IN CONJUNCTION WITH ALL OTHER RELEVANT DOCUMENTATION.
 - DO NOT SCALE FROM THIS DRAWING, USE ONLY PRINTED DIMENSIONS.
 - ALL DIMENSIONS, CHAINAGES, LEVELS AND COORDINATES ARE IN METRES UNLESS DEFINED OTHERWISE.
 - THIS DRAWING IS TO BE READ IN CONJUNCTION WITH THE PROJECT HEALTH & SAFETY FILE FOR ANY IDENTIFIED POTENTIAL RISKS.
 - TREE CATEGORIES DEFINED BY BS5837:2012.
 - TREE LOCATIONS AS BASED UPON ON SITE OBSERVATIONS AND AVAILABLE AERIAL IMAGERY.
 - PLANS SHOULD BE READ IN CONJUNCTION WITH THE SUPPORTING AECOM ARBORICULTURAL REPORT.
 - THE ORIGINAL OF THIS DRAWING WAS PRODUCED IN COLOUR - A MONOCHROME COPY SHOULD NOT BE RELIED UPON.

KEY

- EXISTING RETAINED TREE, GROUP OR HEDGE
- EXISTING TREE, GROUP OR HEDGE TO BE REMOVED
- ROOT PROTECTION AREAS (RPA) OF RETAINED TREES (AS DEFINED BY BS 5837:2012)
- TREE PROTECTION FENCING
- CONSTRUCTION EXCLUSION ZONE (EXCAVATION OF PLANT MATERIALS STORAGE, EXCAVATION AND ALL OTHER CONSTRUCTION ACTIVITIES ARE EXCLUDED WITHIN THESE AREAS FOR THE PURPOSES OF PROTECTING TREE HEALTH)
- CONSTRUCTION WORKING ZONE (MANAGED CONSTRUCTION PROCESSES PERMITTED IN ACCORDANCE WITH THE PRINCIPLES SET OUT WITHIN THE ARBORICULTURAL IMPACT ASSESSMENT)
- SITE BOUNDARY



DCO SUBMISSION	AW	28-05-21	PO2
	TF		
First Issue	AW	27-11-20	PO1
	TF		
Revision Details	By	Date	Suffix
	Check		

DCO APPLICATION

Client
Highways England
Woodlands
Manton Lane
Manton Industrial Estate
Beeford
MK41 7LW

Working on behalf of
highways england

A428 BLACK CAT TO CAXTON GIBBET IMPROVEMENTS

TREE PROTECTION PLAN SHEET 40 OF 73

Designed TF	Drawn CC	Checked TF	Approved AW	Date 28.05.2021
Interna Project No. 60541541	Suitability D7	Zone General		

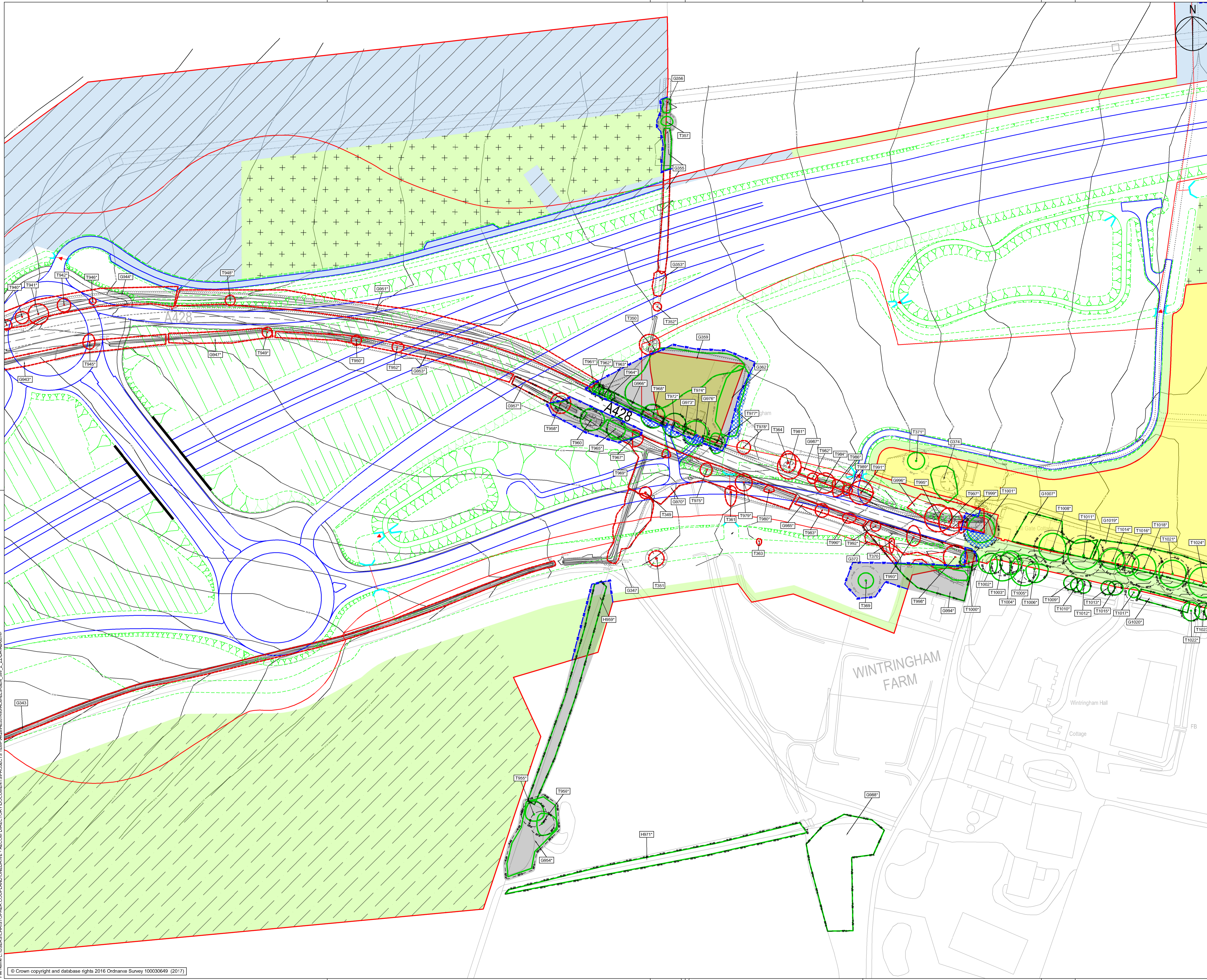
THIS DOCUMENT HAS BEEN PREPARED PURSUANT TO AND SUBJECT TO THE TERMS OF AECOM'S APPOINTMENT BY ITS CLIENT. AECOM ACCEPTS NO LIABILITY FOR ANY USE OF THIS DOCUMENT OTHER THAN BY ITS ORIGINAL CLIENT OR FOLLOWING AECOM'S EXPRESS AGREEMENT TO SUCH USE, AND ONLY FOR THE PURPOSES FOR WHICH IT WAS PREPARED AND PROVIDED.

AECOM
AECOM House
Horne Lane
Beeford
Tel: 01234 349641
Fax: 01234 216288
www.aecom.com

AECOM
AECOM Infrastructure & Environment UK Limited
Registered in England Registered number: 880328
Registered office: Midpoint, Almonon Link,
Basingstoke, Hampshire RG21 7PP

Drawing Number HE551495	Originator ACM	Volume ELS	Rev P02
Highways England PIN	1	1	1
GEN_SW_Z_ZZ_DR_AB_0114	1	1	1
Location	Type	Role	Number

File Name: C:\GIS\PROJECTS\DCO\PROJECTS\TEMP\A428\HE551495-40-EL-SS-GEN_SW_Z_ZZ-DR-AB-0074
 Plot Date: 20 June 2021 10:33:59
 File Name: C:\GIS\PROJECTS\DCO\PROJECTS\TEMP\A428\HE551495-40-EL-SS-GEN_SW_Z_ZZ-DR-AB-0074



SAFETY, HEALTH AND ENVIRONMENTAL INFORMATION BOX

IT IS ASSUMED THAT ALL WORKS ON THIS DRAWING WILL BE CARRIED OUT BY A COMPETENT CONTRACTOR WORKING, WHERE APPROPRIATE, TO AN APPROPRIATE METHOD STATEMENT.

THIS DRAWING IS TO BE USED ONLY FOR THE PURPOSE OF ISSUE THAT IT WAS ISSUED FOR AND IS SUBJECT TO AMENDMENT.

EXCEPTIONAL RISKS RELATING TO THE WORKS ASSOCIATED WITH THIS DRAWING ARE IDENTIFIED BELOW.

CONSTRUCTION

MAINTENANCE / OPERATION / DECOMMISSIONING / DEMOLITION

NOTES

- THIS DRAWING IS TO BE READ IN CONJUNCTION WITH ALL OTHER RELEVANT DOCUMENTATION.
- DO NOT SCALE FROM THIS DRAWING. USE ONLY PRINTED DIMENSIONS.
- ALL DIMENSIONS, CHAINAGES, LEVELS AND COORDINATES ARE IN METRES UNLESS DEFINED OTHERWISE.
- THIS DRAWING IS TO BE READ IN CONJUNCTION WITH THE PROJECT HEALTH & SAFETY FILE FOR ANY IDENTIFIED POTENTIAL RISKS.
- TREE CATEGORIES DEFINED BY BS5837:2012.
- TREE LOCATIONS AS BASED UPON SITE OBSERVATIONS AND AVAILABLE AERIAL IMAGERY.
- PLANS SHOULD BE READ IN CONJUNCTION WITH THE SUPPORTING AECOM ARBORICULTURAL REPORT.
- THE ORIGINAL OF THIS DRAWING WAS PRODUCED IN COLOUR - A MONOCHROME COPY SHOULD NOT BE RELIED UPON.

KEY

- EXISTING RETAINED TREE, GROUP OR HEDGE
- EXISTING TREE, GROUP OR HEDGE TO BE REMOVED
- ROOT PROTECTION AREAS (RPA) OF RETAINED TREES (AS DEFINED BY BS 5837:2012)
- TREE PROTECTION FENCING
- CONSTRUCTION EXCLUSION ZONE (EXCAVATION OF PLANT MATERIALS STORAGE, EXCAVATION AND ALL OTHER CONSTRUCTION ACTIVITIES ARE EXCLUDED WITHIN THESE AREAS FOR THE PURPOSES OF PROTECTING TREE HEALTH)
- CONSTRUCTION WORKING ZONE (MANAGED CONSTRUCTION PROCESSES PERMITTED IN ACCORDANCE WITH THE PRINCIPLES SET OUT WITHIN THE ARBORICULTURAL IMPACT ASSESSMENT)
- SITE BOUNDARY

Scale 0 10 20 40 80m

Original Size (A1) 1:1000 @ A1 1:2000 @ A3

DCO SUBMISSION	AW	28-05-21	P02
First Issue	AW	27-11-20	P01
Revision Details	By	Date	Suffix
	Check		

DCO APPLICATION

Client: Highways England
 Woodlands
 Manton Lane
 Manton Industrial Estate
 Bedford
 MK41 7LW

Working on behalf of **highways england**

Project Title: **A428 BLACK CAT TO CAXTON GIBBET IMPROVEMENTS**

Drawing Title: **TREE PROTECTION PLAN SHEET 41 OF 73**

Designed	Drawn	Checked	Approved	Date
TF	CC	TF	AW	28.05.2021

Interna Project No. 60541541
 Scale @ A1 1:1000
 Zone D7
 General

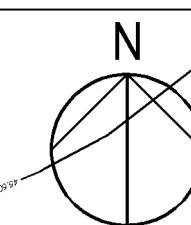
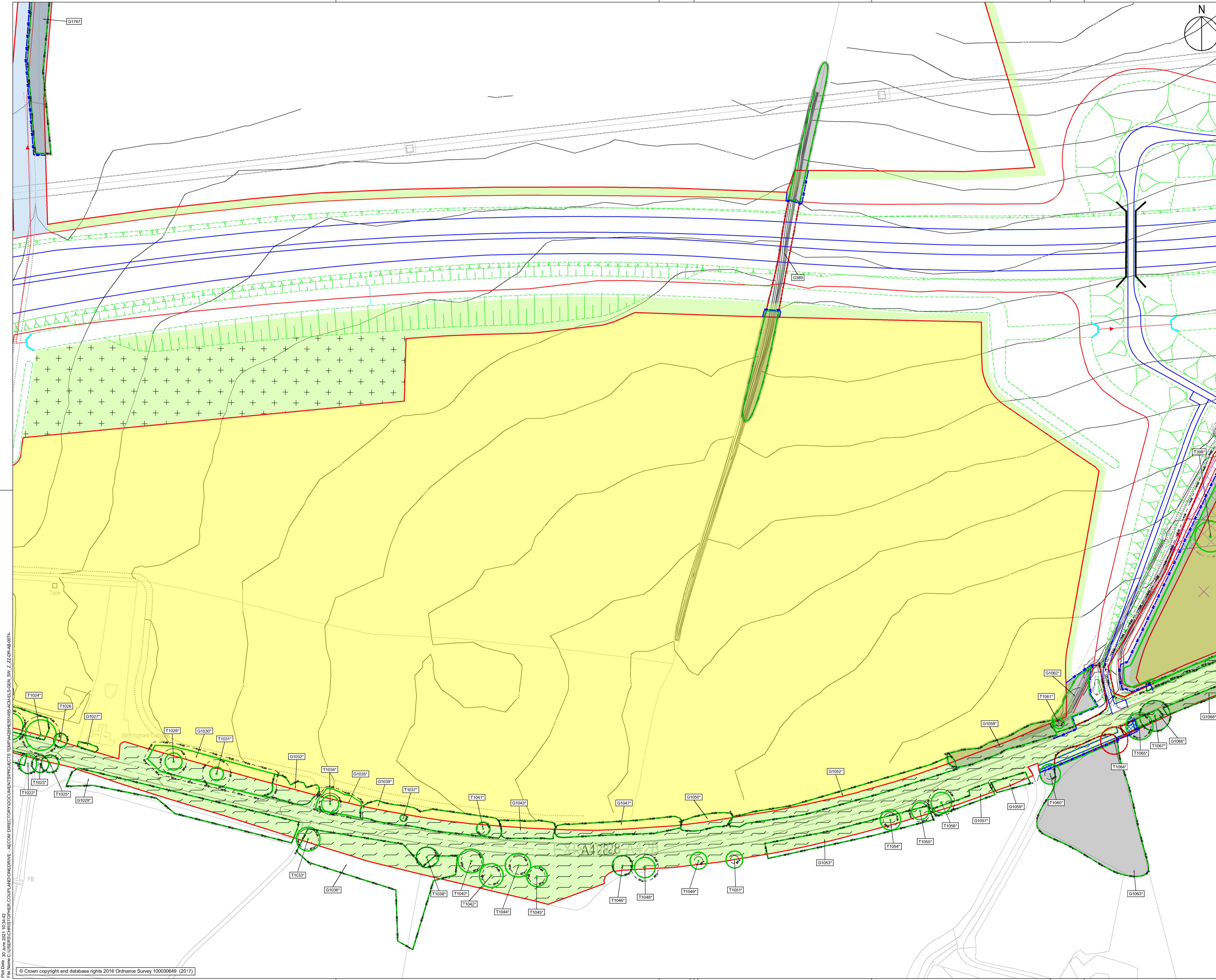
THIS DOCUMENT HAS BEEN PREPARED PURSUANT TO AND SUBJECT TO THE TERMS OF AECOM'S APPOINTMENT BY ITS CLIENT. AECOM ACCEPTS NO LIABILITY FOR ANY USE OF THIS DOCUMENT OTHER THAN BY ITS ORIGINAL CLIENT OR FOLLOWING AECOM'S EXPRESS AGREEMENT TO SUCH USE, AND ONLY FOR THE PURPOSES FOR WHICH IT WAS PREPARED AND PROVIDED.

AECOM
 AECOM House
 Home Lane
 Bedford
 Tel: 01234 349641
 Fax: 01234 216288
 www.aecom.com

AECOM
 AECOM Infrastructure & Environment UK Limited
 Registered in England Registered number: 880328
 Registered office: Midpoint, Almonon Link,
 Basingstoke, Hampshire RG24 7PP

Drawing Number	Originator	Volume	Rev
HE551495_ACM	ELS		P02
GEN_SW_Z_Z_DR_AB_0115			
Location	Type	Role	Number

File Name: C:\Users\p101010101\Documents\PROJECTS\TEMP\A428\HE551495_ACM\EL5\GEN_SW_Z_Z_DR_AB_0115.dwg
 Plot Date: 20 June 2021 10:57:22
 File Name: C:\Users\p101010101\Documents\PROJECTS\TEMP\A428\HE551495_ACM\EL5\GEN_SW_Z_Z_DR_AB_0115.dwg



SAFETY, HEALTH AND ENVIRONMENTAL INFORMATION BOX

IT IS ASSUMED THAT ALL WORKS ON THIS DRAWING WILL BE CARRIED OUT BY A COMPETENT CONTRACTOR WORKING, WHERE APPROPRIATE, TO AN APPROPRIATE METHOD STATEMENT.

THIS DRAWING IS TO BE USED ONLY FOR THE PURPOSE OF ISSUE THAT IT WAS ISSUED FOR AND IS SUBJECT TO AMENDMENT.

EXCEPTIONAL RISKS RELATING TO THE WORKS ASSOCIATED WITH THIS DRAWING ARE IDENTIFIED BELOW.

CONSTRUCTION

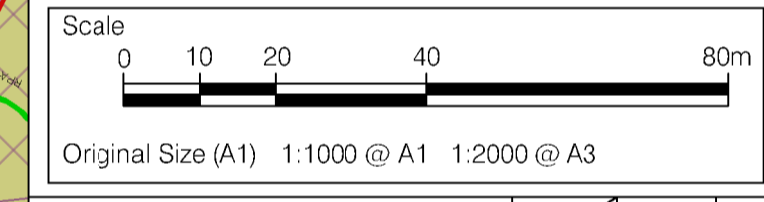
MAINTENANCE / OPERATION / DECOMMISSIONING / DEMOLITION

NOTES

- THIS DRAWING IS TO BE READ IN CONJUNCTION WITH ALL OTHER RELEVANT DOCUMENTATION.
- DO NOT SCALE FROM THIS DRAWING, USE ONLY PRINTED DIMENSIONS.
- ALL DIMENSIONS, CHAINAGES, LEVELS AND COORDINATES ARE IN METRES UNLESS DEFINED OTHERWISE.
- THIS DRAWING IS TO BE READ IN CONJUNCTION WITH THE PROJECT HEALTH & SAFETY FILE FOR ANY IDENTIFIED POTENTIAL RISKS.
- TREE CATEGORIES DEFINED BY BS5837:2012.
- TREE LOCATIONS AS BASED UPON SITE OBSERVATIONS AND AVAILABLE AERIAL IMAGERY.
- PLANS SHOULD BE READ IN CONJUNCTION WITH THE SUPPORTING AECOM ARBORICULTURAL REPORT.
- THE ORIGINAL OF THIS DRAWING WAS PRODUCED IN COLOUR - A MONOCHROME COPY SHOULD NOT BE RELIED UPON.

KEY

- EXISTING RETAINED TREE, GROUP OR HEDGE
- EXISTING TREE, GROUP OR HEDGE TO BE REMOVED
- ROOT PROTECTION AREAS (RPA) OF RETAINED TREES (AS DEFINED BY BS 5837:2012)
- TREE PROTECTION FENCING
- CONSTRUCTION EXCLUSION ZONE (EXCAVATION OF PAVEMENT, MATERIALS STORAGE, EXCAVATION AND ALL OTHER CONSTRUCTION ACTIVITIES ARE EXCLUDED WITHIN THESE AREAS FOR THE PURPOSES OF PROTECTING TREE HEALTH)
- CONSTRUCTION WORKING ZONE (MANAGED CONSTRUCTION PROCESSES PERMITTED IN ACCORDANCE WITH THE PRINCIPLES SET OUT WITHIN THE ARBORICULTURAL IMPACT ASSESSMENT)
- SITE BOUNDARY



DCO SUBMISSION	AW	28-05-21	PO2
First Issue	AW	27-11-20	PO1
Revision Details	By	Date	Suffix
	Check		

DCO APPLICATION

Client
Highways England
Woodlands
Manton Lane
Manton Industrial Estate
Beeford
MK41 7LW

Working on behalf of
highways england

A428 BLACK CAT TO CAXTON GIBBET IMPROVEMENTS

Drawing Title
TREE PROTECTION PLAN SHEET 42 OF 73

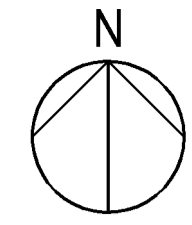
Designed TF	Drawn CC	Checked TF	Approved AW	Date 28.05.2021
Interna Project No. 60541541	Suitability D7	Zone General		

THIS DOCUMENT HAS BEEN PREPARED PURSUANT TO AND SUBJECT TO THE TERMS OF AECOM'S APPOINTMENT BY ITS CLIENT. AECOM ACCEPTS NO LIABILITY FOR ANY USE OF THIS DOCUMENT OTHER THAN BY ITS ORIGINAL CLIENT OR FOLLOWING AECOM'S EXPRESS AGREEMENT TO SUCH USE, AND ONLY FOR THE PURPOSES FOR WHICH IT WAS PREPARED AND PROVIDED.

AECOM
AECOM Infrastructure & Environment UK Limited
Registered in England Registered number: 880328
Basingstoke, Hampshire RG21 7PP

Drawing Number HE551495	Originator ACM	Volume ELS	Rev PO2
Location GEN_SW_Z_ZZ_DR_AB_0116			

Plot Date: 20 June 2021 10:37:02
 File Name: C:\PROJECTS\DRIVING\AECOM\DIRECTOR\DOCUMENTS\PROJECTS\TEMP\A428\HE551495_ACM_ELS_SW_Z_ZZ_DR_AB_0116.dwg



SAFETY, HEALTH AND ENVIRONMENTAL INFORMATION BOX

IT IS ASSUMED THAT ALL WORKS ON THIS DRAWING WILL BE CARRIED OUT BY A COMPETENT CONTRACTOR WORKING, WHERE APPROPRIATE, TO AN APPROPRIATE METHOD STATEMENT.

THIS DRAWING IS TO BE USED ONLY FOR THE PURPOSE OF ISSUE THAT IT WAS ISSUED FOR AND IS SUBJECT TO AMENDMENT.

EXCEPTIONAL RISKS RELATING TO THE WORKS ASSOCIATED WITH THIS DRAWING ARE IDENTIFIED BELOW.

CONSTRUCTION

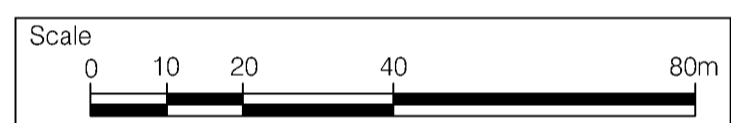
MAINTENANCE / OPERATION / DECOMMISSIONING / DEMOLITION

NOTES

- THIS DRAWING IS TO BE READ IN CONJUNCTION WITH ALL OTHER RELEVANT DOCUMENTATION.
- DO NOT SCALE FROM THIS DRAWING, USE ONLY PRINTED DIMENSIONS.
- ALL DIMENSIONS, CHAINAGES, LEVELS AND COORDINATES ARE IN METRES UNLESS DEFINED OTHERWISE.
- THIS DRAWING IS TO BE READ IN CONJUNCTION WITH THE PROJECT HEALTH & SAFETY FILE FOR ANY IDENTIFIED POTENTIAL RISKS.
- TREE CATEGORIES DEFINED BY BS5837:2012.
- TREE LOCATIONS AS BASED UPON ON SITE OBSERVATIONS AND AVAILABLE AERIAL IMAGERY.
- PLANS SHOULD BE READ IN CONJUNCTION WITH THE SUPPORTING AECOM ARBORICULTURAL REPORT.
- THE ORIGINAL OF THIS DRAWING WAS PRODUCED IN COLOUR - A MONOCHROME COPY SHOULD NOT BE RELIED UPON.

KEY

- EXISTING RETAINED TREE, GROUP OR HEDGE
- EXISTING TREE, GROUP OR HEDGE TO BE REMOVED
- ROOT PROTECTION AREAS (RPA) OF RETAINED TREES (AS DEFINED BY BS 5837:2012)
- TREE PROTECTION FENCING
- CONSTRUCTION EXCLUSION ZONE (EXCAVATION OF PLANT MATERIALS STORAGE, EXCAVATION AND ALL OTHER CONSTRUCTION ACTIVITIES ARE EXCLUDED WITHIN THESE AREAS FOR THE PURPOSES OF PROTECTING TREE HEALTH)
- CONSTRUCTION WORKING ZONE (MANAGED CONSTRUCTION PROCESSES PERMITTED IN ACCORDANCE WITH THE PRINCIPLES SET OUT WITHIN THE ARBORICULTURAL IMPACT ASSESSMENT)
- SITE BOUNDARY



Original Size (A1) 1:1000 @ A1 1:2000 @ A3

DCO SUBMISSION	AW	28-05-21	PO2
First Issue	AW	27-11-20	PO1
Revision Details	By	Date	Suffix
	Check		

DCO APPLICATION

Client
Highways England
Woodlands
Manton Lane
Manton Industrial Estate
Beeford
MK41 7LW

Working on behalf of

A428 BLACK CAT TO CAXTON GIBBET IMPROVEMENTS

TREE PROTECTION PLAN SHEET 43 OF 73

Designed	Drawn	Checked	Approved	Date
TF	CC	TF	AW	28.05.2021

Interna Project No.	Suitability
60541541	D7
Scale @ A1	Zone
1:1000	General

THIS DOCUMENT HAS BEEN PREPARED PURSUANT TO AND SUBJECT TO THE TERMS OF AECOM'S APPOINTMENT BY ITS CLIENT. AECOM ACCEPTS NO LIABILITY FOR ANY USE OF THIS DOCUMENT OTHER THAN BY ITS ORIGINAL CLIENT OR FOLLOWING AECOM'S EXPRESS AGREEMENT TO SUCH USE, AND ONLY FOR THE PURPOSES FOR WHICH IT WAS PREPARED AND PROVIDED.

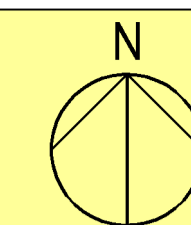
AECOM
AECOM House
Home Lane
Beeford
Tel: 01234 349641
Fax: 01234 216288
www.aecom.com

AECOM Infrastructure & Environment UK Limited
Registered in England Registered number: 880328
Registered office: Midpoint, Almonson Link,
Basingstoke, Hampshire RG21 7FP

Drawing Number	Originator	Volume	Rev
HE551495 - ACM - ELS -			PO2
GEN_SW_Z_ZZ-DR-AB-0117			
Location	Type	Role	Number



Plot Code: 20 June 2021 10:35:06
File Name: C:\GIS\PROJECTS\OTHER\AECOM\DIRECTOR\DOCUMENTS\PROJECTS\TEMP\A428\HE551495-ACM-ELS-SW_Z_ZZ-DR-AB-0117.dwg



SAFETY, HEALTH AND ENVIRONMENTAL INFORMATION BOX

IT IS ASSUMED THAT ALL WORKS ON THIS DRAWING WILL BE CARRIED OUT BY A COMPETENT CONTRACTOR WORKING, WHERE APPROPRIATE, TO AN APPROPRIATE METHOD STATEMENT.

THIS DRAWING IS TO BE USED ONLY FOR THE PURPOSE OF ISSUE THAT IT WAS ISSUED FOR AND IS SUBJECT TO AMENDMENT.

EXCEPTIONAL RISKS RELATING TO THE WORKS ASSOCIATED WITH THIS DRAWING ARE IDENTIFIED BELOW.

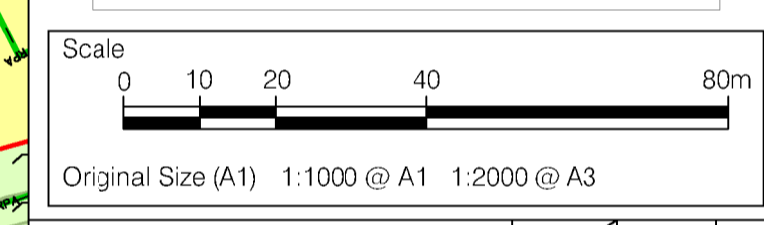
CONSTRUCTION

MAINTENANCE / OPERATION / DECOMMISSIONING / DEMOLITION

- NOTES**
- THIS DRAWING IS TO BE READ IN CONJUNCTION WITH ALL OTHER RELEVANT DOCUMENTATION.
 - DO NOT SCALE FROM THIS DRAWING, USE ONLY PRINTED DIMENSIONS.
 - ALL DIMENSIONS, CHAINAGES, LEVELS AND COORDINATES ARE IN METRES UNLESS DEFINED OTHERWISE.
 - THIS DRAWING IS TO BE READ IN CONJUNCTION WITH THE PROJECT HEALTH & SAFETY FILE FOR ANY IDENTIFIED POTENTIAL RISKS.
 - TREE CATEGORIES DEFINED BY BS5837:2012.
 - TREE LOCATIONS AS BASED UPON SITE OBSERVATIONS AND AVAILABLE AERIAL IMAGERY.
 - PLANS SHOULD BE READ IN CONJUNCTION WITH THE SUPPORTING AECOM ARBORICULTURAL REPORT.
 - THE ORIGINAL OF THIS DRAWING WAS PRODUCED IN COLOUR - A MONOCHROME COPY SHOULD NOT BE RELIED UPON.

KEY

- EXISTING RETAINED TREE, GROUP OR HEDGE
- EXISTING TREE, GROUP OR HEDGE TO BE REMOVED
- ROOT PROTECTION AREAS (RPA) OF RETAINED TREES (AS DEFINED BY BS 5837:2012)
- TREE PROTECTION FENCING
- CONSTRUCTION EXCLUSION ZONE (EXCAVATION AND ALL OTHER CONSTRUCTION ACTIVITIES ARE EXCLUDED WITHIN THESE AREAS FOR THE PURPOSES OF PROTECTING TREE HEALTH)
- CONSTRUCTION WORKING ZONE (MANAGED CONSTRUCTION PROCESSES PERMITTED IN ACCORDANCE WITH THE PRINCIPLES SET OUT WITHIN THE ARBORICULTURAL IMPACT ASSESSMENT)
- SITE BOUNDARY



DCO SUBMISSION	AW	28-05-21	P02
First Issue	AW	27-11-20	P01
Revision Details	By	Date	Suffix
	Check		

DCO APPLICATION

Client
Highways England
Woodlands
Manton Lane
Beeford
MK41 7LW

Working on behalf of
highways england

A428 BLACK CAT TO CAXTON GIBBET IMPROVEMENTS

TREE PROTECTION PLAN SHEET 45 OF 73

Designed	Drawn	Checked	Approved	Date
TF	CC	TF	AW	28.05.2021
Interna Project No.	Suitability			
60541541	D7			
Scale @ A1	Zone			
1:1000	General			

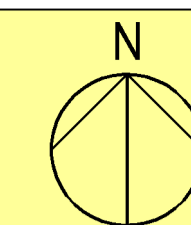
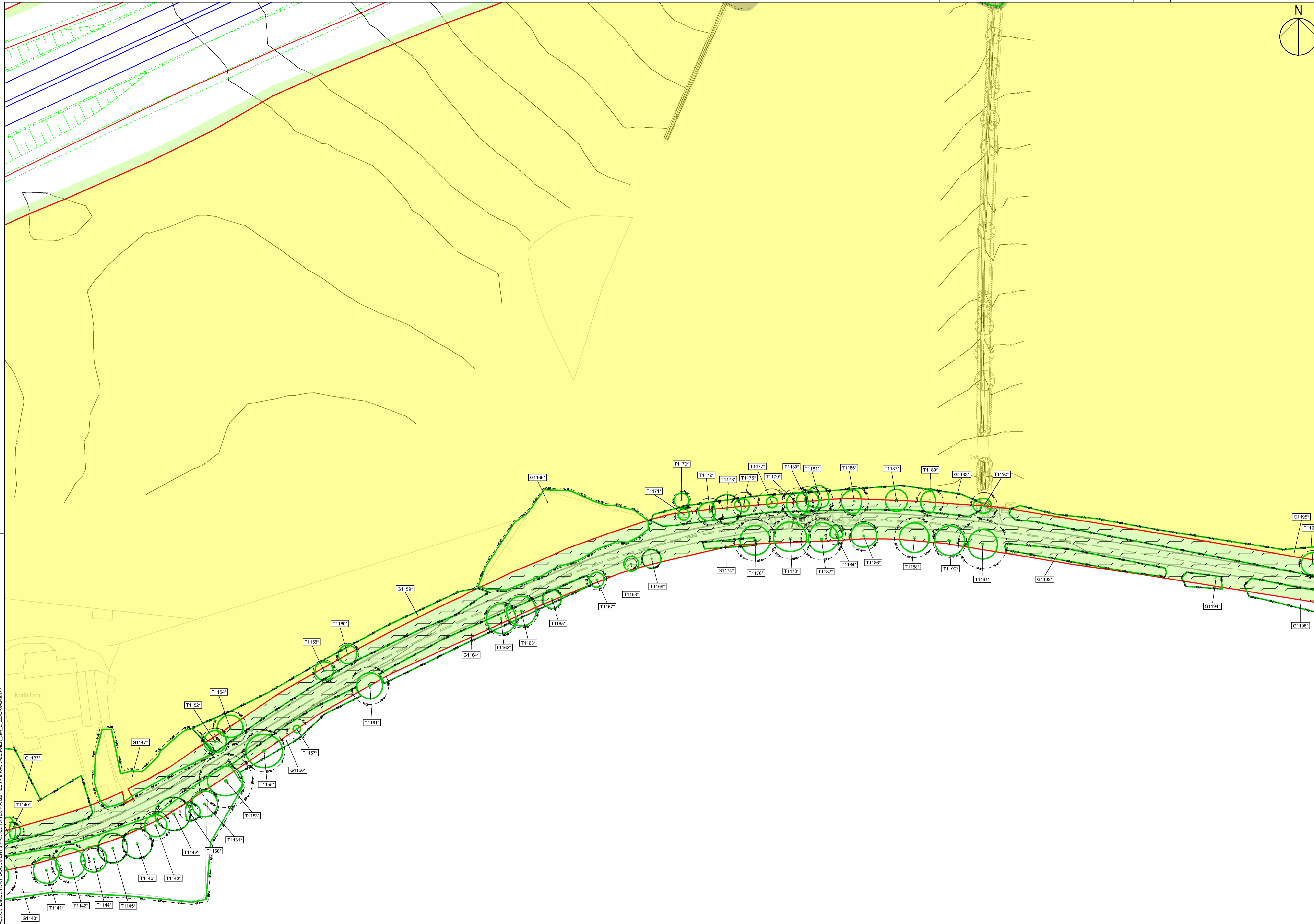
THIS DOCUMENT HAS BEEN PREPARED PURSUANT TO AND SUBJECT TO THE TERMS OF AECOM'S APPOINTMENT BY ITS CLIENT. AECOM ACCEPTS NO LIABILITY FOR ANY USE OF THIS DOCUMENT OTHER THAN BY ITS ORIGINAL CLIENT OR FOLLOWING AECOM'S EXPRESS AGREEMENT TO SUCH USE, AND ONLY FOR THE PURPOSES FOR WHICH IT WAS PREPARED AND PROVIDED.

AECOM
AECOM House
Home Lane
Beeford
Tel: 01234 349641
Fax: 01234 216288
www.aecom.com

AECOM
AECOM Infrastructure & Environment UK Limited
Registered in England Registered number: 880328
Registered office: Midpoint, Alconon Link,
Basingstoke, Hampshire RG21 7PP

Drawing Number	Originator	Volume	Rev
HE551495	ACM	ELS	P02
GEN_SW_Z_ZZ-DR-AB-0119			
Location	Type	Role	Number

Plot Date: 20 June 2021 10:35:45
 File Name: C:\GIS\PROJECTS\OTHER\COUPLAND\DRIVE - AECOM\DIRECTOR\DOCUMENTS\PROJECTS TEMP\A428\HE551495-ACM\EL\SW_Z_ZZ-DR-AB-0119.dwg



SAFETY, HEALTH AND ENVIRONMENTAL INFORMATION BOX

IT IS ASSUMED THAT ALL WORKS ON THIS DRAWING WILL BE CARRIED OUT BY A COMPETENT CONTRACTOR WORKING, WHERE APPROPRIATE, TO AN APPROPRIATE METHOD STATEMENT.

THIS DRAWING IS TO BE USED ONLY FOR THE PURPOSE OF ISSUE THAT IT WAS ISSUED FOR AND IS SUBJECT TO AMENDMENT.

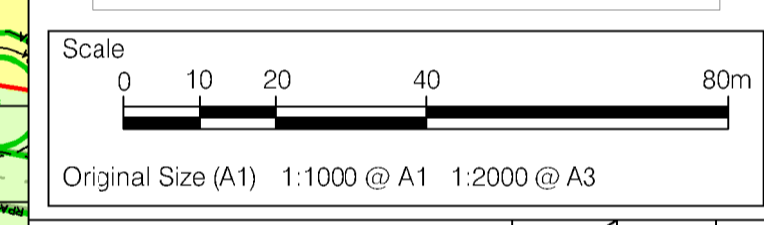
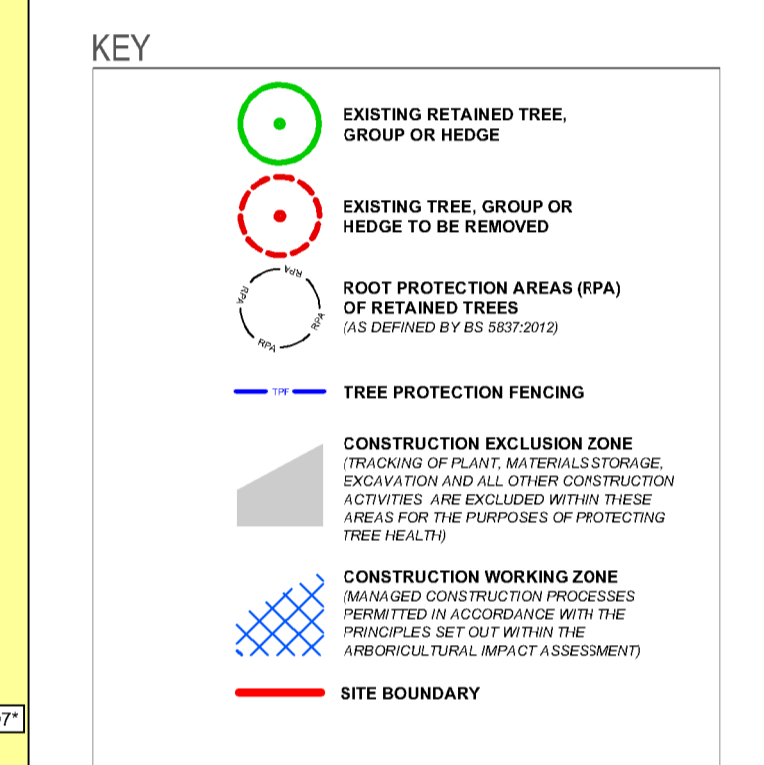
EXCEPTIONAL RISKS RELATING TO THE WORKS ASSOCIATED WITH THIS DRAWING ARE IDENTIFIED BELOW.

CONSTRUCTION

MAINTENANCE / OPERATION / DECOMMISSIONING / DEMOLITION

NOTES

- THIS DRAWING IS TO BE READ IN CONJUNCTION WITH ALL OTHER RELEVANT DOCUMENTATION.
- DO NOT SCALE FROM THIS DRAWING, USE ONLY PRINTED DIMENSIONS.
- ALL DIMENSIONS, CHAINAGES, LEVELS AND COORDINATES ARE IN METRES UNLESS DEFINED OTHERWISE.
- THIS DRAWING IS TO BE READ IN CONJUNCTION WITH THE PROJECT HEALTH & SAFETY FILE FOR ANY IDENTIFIED POTENTIAL RISKS.
- TREE CATEGORIES DEFINED BY BS5837:2012.
- TREE LOCATIONS AS BASED UPON SITE OBSERVATIONS AND AVAILABLE AERIAL IMAGERY.
- PLANS SHOULD BE READ IN CONJUNCTION WITH THE SUPPORTING AECOM ARBORICULTURAL REPORT.
- THE ORIGINAL OF THIS DRAWING WAS PRODUCED IN COLOUR - A MONOCHROME COPY SHOULD NOT BE RELIED UPON.



DCO SUBMISSION	AW	28-05-21	PO2
First Issue	AW	27-11-20	PO1
Revision Details	By	Date	Suffix
	Check		

DCO APPLICATION

Client
 Highways England
 Woodlands
 Manton Lane
 Manton Industrial Estate
 Bedford
 MK41 7LW

Working on behalf of

A428 BLACK CAT TO CAXTON GIBBET IMPROVEMENTS

TREE PROTECTION PLAN SHEET 46 OF 73

Designed	Drawn	Checked	Approved	Date
TF	CC	TF	AW	28.05.2021

Interna Project No.	Suitability
60541541	D7
Scale @ A1	Zone
1:1000	General

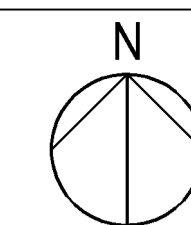
THIS DOCUMENT HAS BEEN PREPARED PURSUANT TO AND SUBJECT TO THE TERMS OF AECOM'S APPOINTMENT BY ITS CLIENT. AECOM ACCEPTS NO LIABILITY FOR ANY USE OF THIS DOCUMENT OTHER THAN BY ITS ORIGINAL CLIENT OR FOLLOWING AECOM'S EXPRESS AGREEMENT TO SUCH USE, AND ONLY FOR THE PURPOSES FOR WHICH IT WAS PREPARED AND PROVIDED.

AECOM
 AECOM House
 Home Lane
 Bedford
 Tel: 01234 349641
 Fax: 01234 216288
 www.aecom.com

AECOM
 AECOM Infrastructure & Environment UK Limited
 Registered in England Registered number: 880328
 Registered office: Midpoint, Alconon Link,
 Basingstoke, Hampshire RG21 7PP

Drawing Number	Originator	Volume	Rev
HE551495 - ACM	ELS	-	PO2
GEN_SW_Z_Z-DR-AB-0120	Location	Type	Role
			Number

File Path: C:\Users\joshua\Documents\PROJECTS\TEMP\A428\HE551495-ACM\GEN_SW_Z_Z-DR-AB-0074-
 File Name: C:\Users\joshua\Documents\PROJECTS\TEMP\A428\HE551495-ACM\GEN_SW_Z_Z-DR-AB-0074-



SAFETY, HEALTH AND ENVIRONMENTAL INFORMATION BOX

IT IS ASSUMED THAT ALL WORKS ON THIS DRAWING WILL BE CARRIED OUT BY A COMPETENT CONTRACTOR WORKING, WHERE APPROPRIATE, TO AN APPROPRIATE METHOD STATEMENT.

THIS DRAWING IS TO BE USED ONLY FOR THE PURPOSE OF ISSUE THAT IT WAS ISSUED FOR AND IS SUBJECT TO AMENDMENT.

EXCEPTIONAL RISKS RELATING TO THE WORKS ASSOCIATED WITH THIS DRAWING ARE IDENTIFIED BELOW.

CONSTRUCTION

MAINTENANCE / OPERATION / DECOMMISSIONING / DEMOLITION

NOTES

- THIS DRAWING IS TO BE READ IN CONJUNCTION WITH ALL OTHER RELEVANT DOCUMENTATION.
- DO NOT SCALE FROM THIS DRAWING, USE ONLY PRINTED DIMENSIONS.
- ALL DIMENSIONS, CHAINAGES, LEVELS AND COORDINATES ARE IN METRES UNLESS DEFINED OTHERWISE.
- THIS DRAWING IS TO BE READ IN CONJUNCTION WITH THE PROJECT HEALTH & SAFETY FILE FOR ANY IDENTIFIED POTENTIAL RISKS.
- TREE CATEGORIES DEFINED BY BS5837:2012.
- TREE LOCATIONS AS BASED UPON ON SITE OBSERVATIONS AND AVAILABLE AERIAL IMAGERY.
- PLANS SHOULD BE READ IN CONJUNCTION WITH THE SUPPORTING AECOM ARBORICULTURAL REPORT.
- THE ORIGINAL OF THIS DRAWING WAS PRODUCED IN COLOUR - A MONOCHROME COPY SHOULD NOT BE RELIED UPON.

KEY

- EXISTING RETAINED TREE, GROUP OR HEDGE
- EXISTING TREE, GROUP OR HEDGE TO BE REMOVED
- ROOT PROTECTION AREAS (RPA) OF RETAINED TREES (AS DEFINED BY BS 5837:2012)
- TREE PROTECTION FENCING
- CONSTRUCTION EXCLUSION ZONE (EXCAVATION OF PLANT MATERIALS/STORAGE, EXCAVATION AND ALL OTHER CONSTRUCTION ACTIVITIES ARE EXCLUDED WITHIN THESE AREAS FOR THE PURPOSES OF PROTECTING TREE HEALTH)
- CONSTRUCTION WORKING ZONE (MANAGED CONSTRUCTION PROCESSES PERMITTED IN ACCORDANCE WITH THE PRINCIPLES SET OUT WITHIN THE ARBORICULTURAL IMPACT ASSESSMENT)
- SITE BOUNDARY

Scale

Original Size (A1) 1:1000 @ A1 1:2000 @ A3

DCO SUBMISSION	AW	28-05-21	P02
First Issue	AW	27-11-20	P01
Revision Details	By	Check	Date
			Suffix

DCO APPLICATION

Client
Highways England
Woodlands
Manton Lane
Manton Industrial Estate
Beeford
MK41 7LW

Working on behalf of

A428 BLACK CAT TO CAXTON GIBBET IMPROVEMENTS

TREE PROTECTION PLAN SHEET 47 OF 73

Designed	Drawn	Checked	Approved	Date
TF	CC	TF	AW	28.05.2021

Internal Project No.
60541541

Scale @ A1
1:1000

Suitability
D7

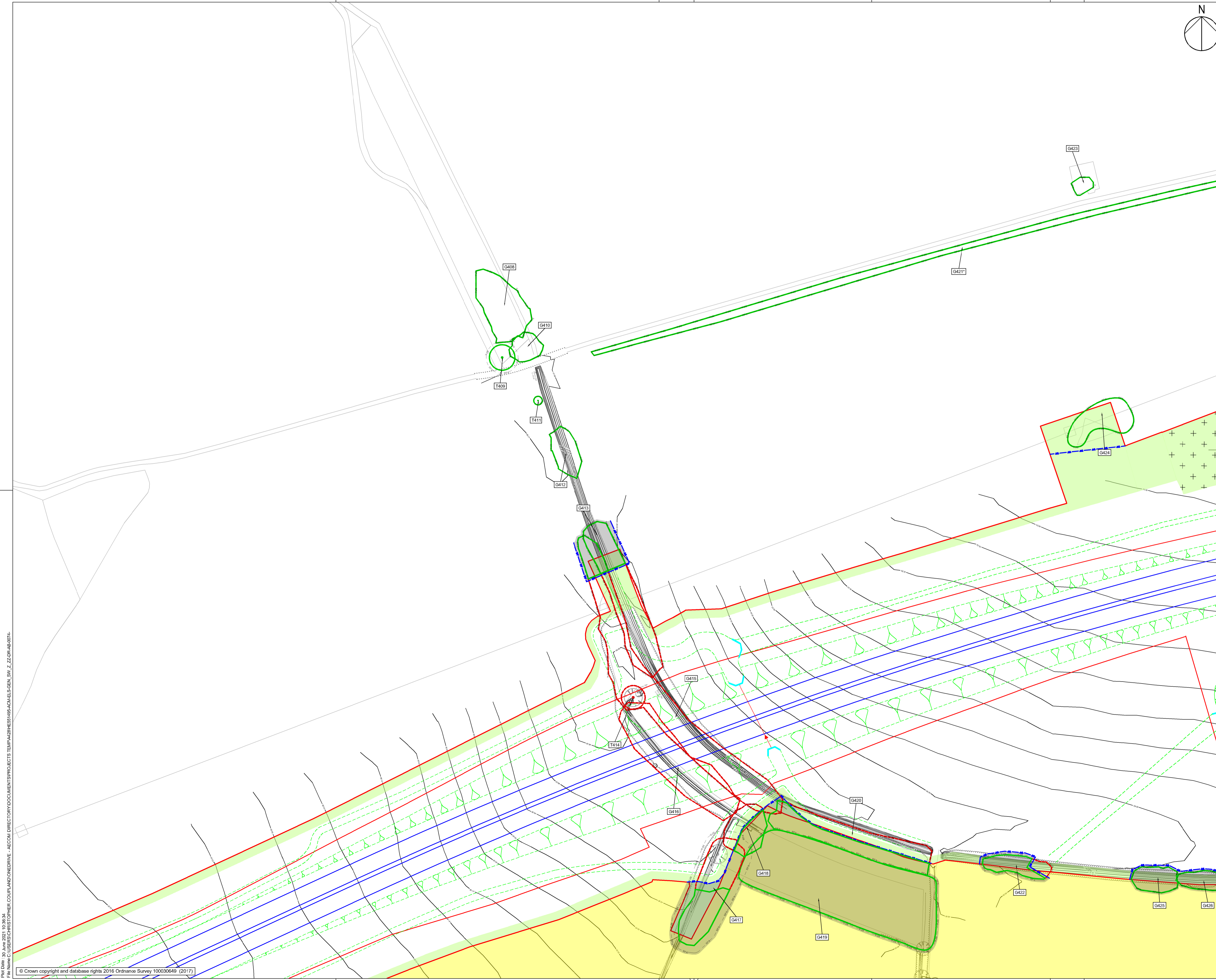
Zone
General

THIS DOCUMENT HAS BEEN PREPARED PURSUANT TO AND SUBJECT TO THE TERMS OF AECOM'S APPOINTMENT BY ITS CLIENT. AECOM ACCEPTS NO LIABILITY FOR ANY USE OF THIS DOCUMENT OTHER THAN BY ITS ORIGINAL CLIENT OR FOLLOWING AECOM'S EXPRESS AGREEMENT TO SUCH USE, AND ONLY FOR THE PURPOSES FOR WHICH IT WAS PREPARED AND PROVIDED.

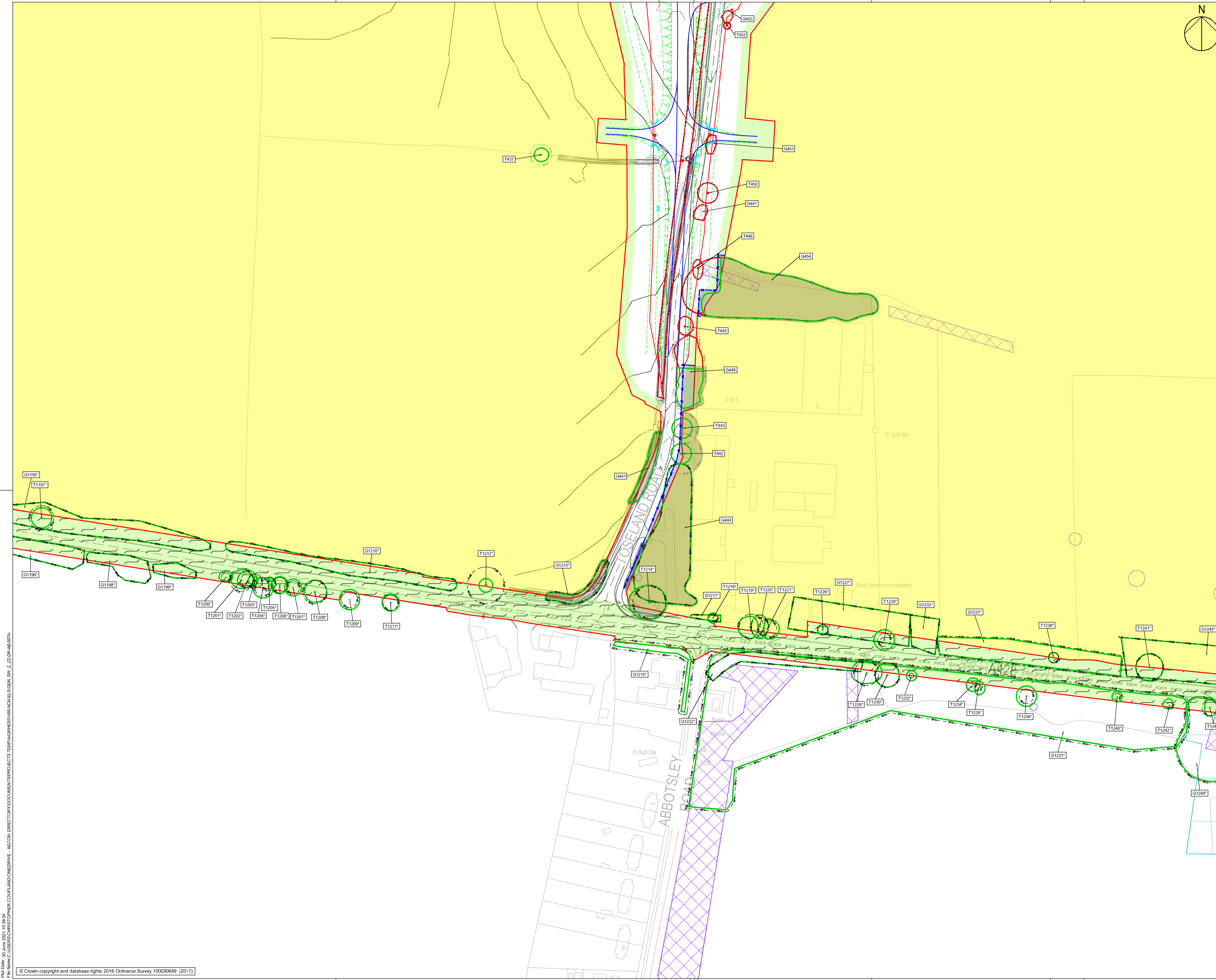
AECOM
AECOM House
Horne Lane
Beeford
Tel: 01234 349641
Fax: 01234 216288
www.aecom.com

AECOM
AECOM Infrastructure & Environment UK Limited
Registered in England Registered number: 880328
Registered office: Midpoint, Altonham Link,
Basingstoke, Hampshire RG21 7PP

Drawing Number	Originator	Volume	Rev
HE551495	ACM	ELS	P02
GEN_SW_Z_ZZ-DR-AB-0121			
Location	Type	Role	Number



File Path: C:\Users\j133582\Documents\PROJECTS\TEMP\A428\HE551495-ACM-EL-DR-AB-0121-GEN_SW_Z_ZZ-DR-AB-0121-0074
 File Name: GEN_SW_Z_ZZ-DR-AB-0121-0074.dwg
 Plot Date: 20 05/2021 10:35:54
 File Name: GEN_SW_Z_ZZ-DR-AB-0121-0074.dwg



SAFETY, HEALTH AND ENVIRONMENTAL INFORMATION BOX

IT IS ASSUMED THAT ALL WORKS ON THIS DRAWING WILL BE CARRIED OUT BY A COMPETENT CONTRACTOR WORKING, WHERE APPROPRIATE, TO AN APPROPRIATE METHOD STATEMENT.

THIS DRAWING IS TO BE USED ONLY FOR THE PURPOSE OF ISSUE THAT IT WAS ISSUED FOR AND IS SUBJECT TO AMENDMENT.

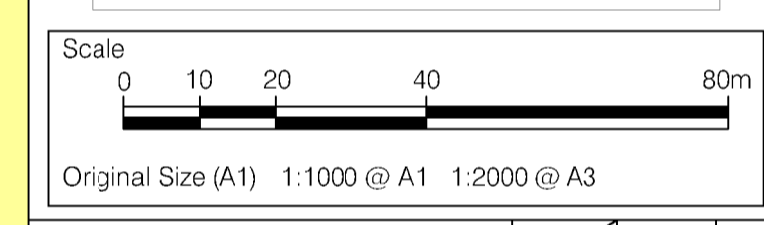
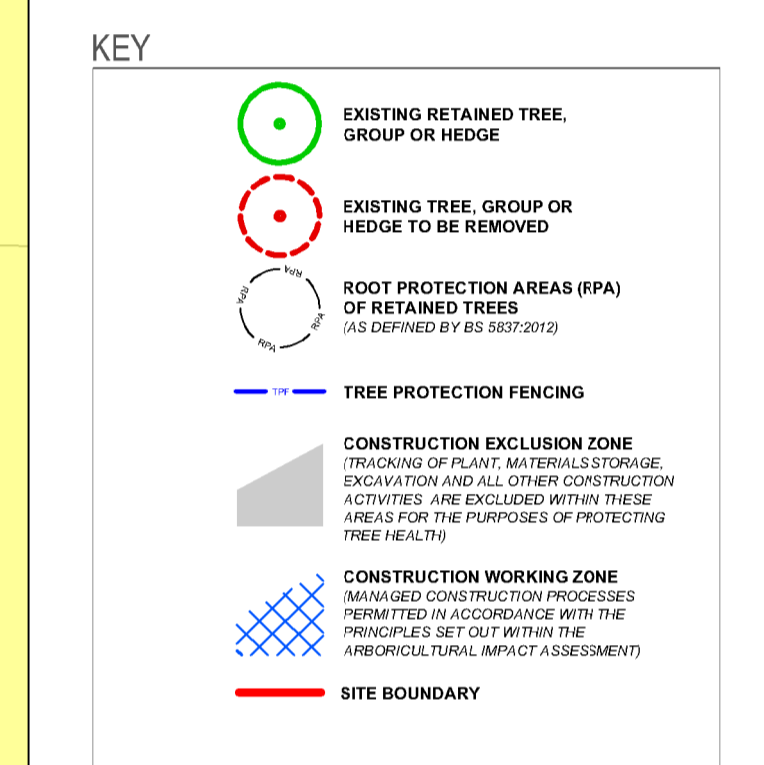
EXCEPTIONAL RISKS RELATING TO THE WORKS ASSOCIATED WITH THIS DRAWING ARE IDENTIFIED BELOW.

CONSTRUCTION

MAINTENANCE / OPERATION / DECOMMISSIONING / DEMOLITION

NOTES

- THIS DRAWING IS TO BE READ IN CONJUNCTION WITH ALL OTHER RELEVANT DOCUMENTATION.
- DO NOT SCALE FROM THIS DRAWING, USE ONLY PRINTED DIMENSIONS.
- ALL DIMENSIONS, CHAINAGES, LEVELS AND COORDINATES ARE IN METRES UNLESS DEFINED OTHERWISE.
- THIS DRAWING IS TO BE READ IN CONJUNCTION WITH THE PROJECT HEALTH & SAFETY FILE FOR ANY IDENTIFIED POTENTIAL RISKS.
- TREE CATEGORIES DEFINED BY BS5837:2012.
- TREE LOCATIONS AS BASED UPON SITE OBSERVATIONS AND AVAILABLE AERIAL IMAGERY.
- PLANS SHOULD BE READ IN CONJUNCTION WITH THE SUPPORTING AECOM ARBORICULTURAL REPORT.
- THE ORIGINAL OF THIS DRAWING WAS PRODUCED IN COLOUR - A MONOCHROME COPY SHOULD NOT BE RELIED UPON.



DCO SUBMISSION	AW	28-05-21	PO2
First Issue	AW	27-11-20	PO1
Revision Details	By	Date	Suffix
	Check		

DCO APPLICATION

Client
Highways England
Woodlands
Manton Lane
Manton Industrial Estate
Beeford
MK41 7LW

Working on behalf of
highways england

Project Title

A428 BLACK CAT TO CAXTON GIBBET IMPROVEMENTS

TREE PROTECTION PLAN SHEET 48 OF 73

Designed	Drawn	Checked	Approved	Date
TF	CC	TF	AW	28.05.2021

Interna Project No.	Suitability
60541541	D7
Scale @ A1	Zone
1:1000	General

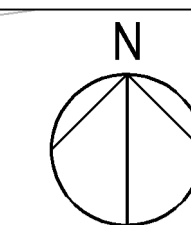
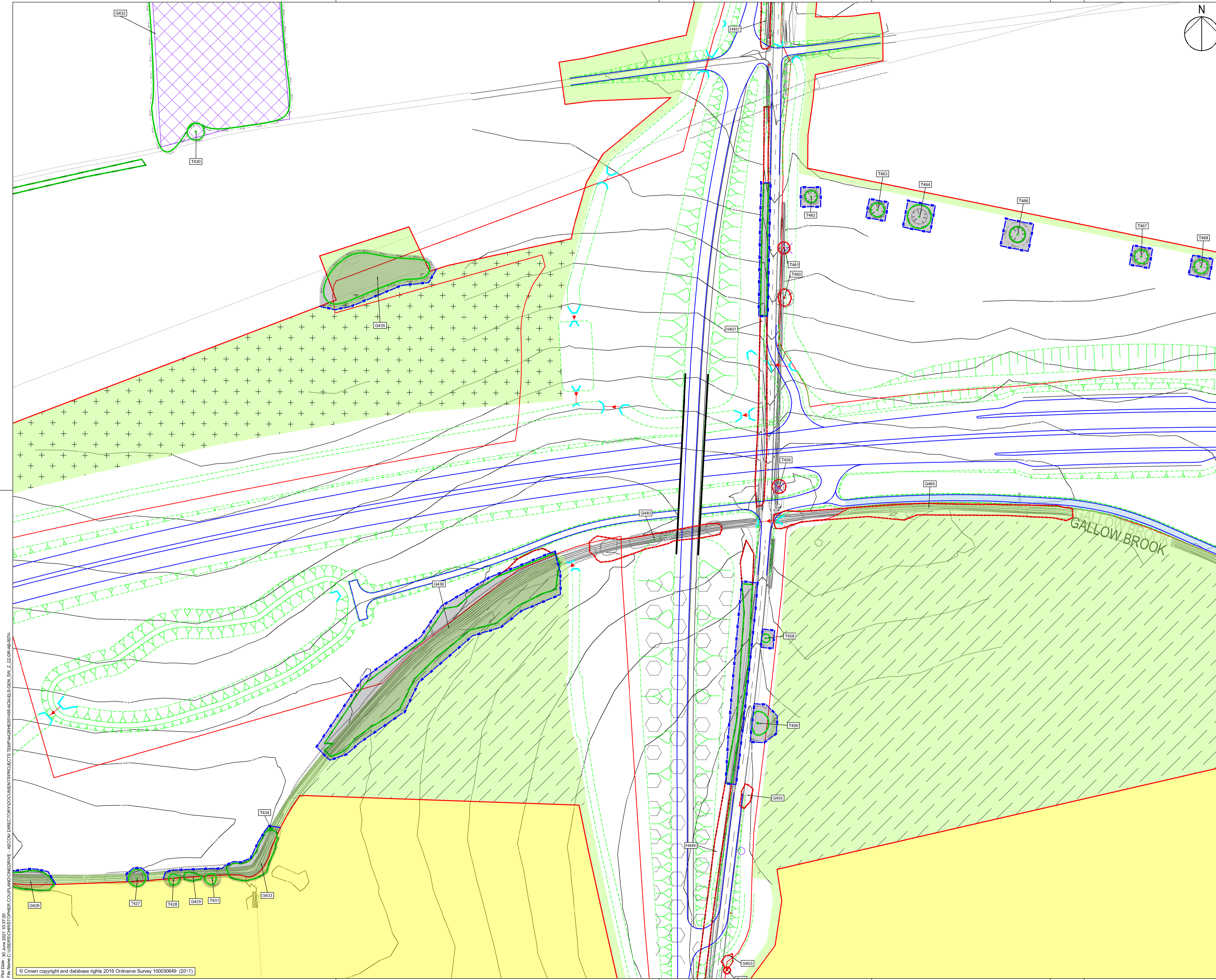
THIS DOCUMENT HAS BEEN PREPARED PURSUANT TO AND SUBJECT TO THE TERMS OF AECOM'S APPOINTMENT BY ITS CLIENT. AECOM ACCEPTS NO LIABILITY FOR ANY USE OF THIS DOCUMENT OTHER THAN BY ITS ORIGINAL CLIENT OR FOLLOWING AECOM'S EXPRESS AGREEMENT TO SUCH USE, AND ONLY FOR THE PURPOSES FOR WHICH IT WAS PREPARED AND PROVIDED.

AECOM
AECOM House
Horne Lane
Beeford
Tel: 01234 349641
Fax: 01234 216288
www.aecom.com

AECOM
AECOM Infrastructure & Environment UK Limited
Registered in England Registered number: 880328
Registered office: Midpoint, Alconon Link,
Basingstoke, Hampshire RG21 7PP

Drawing Number	Originator	Volume	Rev
HE551495	ACM	ELS	PO2
Location	Type	Role	Number
GEN_SW_Z_ZZ	DR	AB	0122

Plot Date: 20 June 2021 10:35:54
File Name: C:\PROJECTS\2021\06\A428\DCO\PROJECTS\TEMP\A428\MESH\48-A428-EL-SEG1_SW_Z_ZZ-DR-AB-0074-



SAFETY, HEALTH AND ENVIRONMENTAL INFORMATION BOX

IT IS ASSUMED THAT ALL WORKS ON THIS DRAWING WILL BE CARRIED OUT BY A COMPETENT CONTRACTOR WORKING, WHERE APPROPRIATE, TO AN APPROPRIATE METHOD STATEMENT.

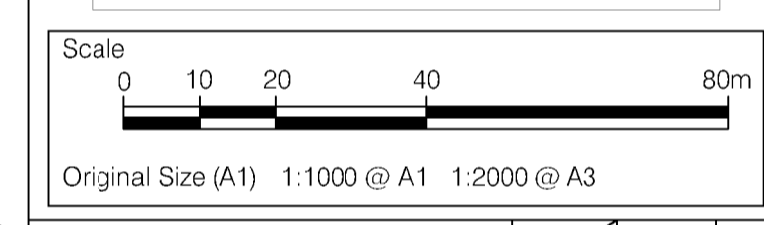
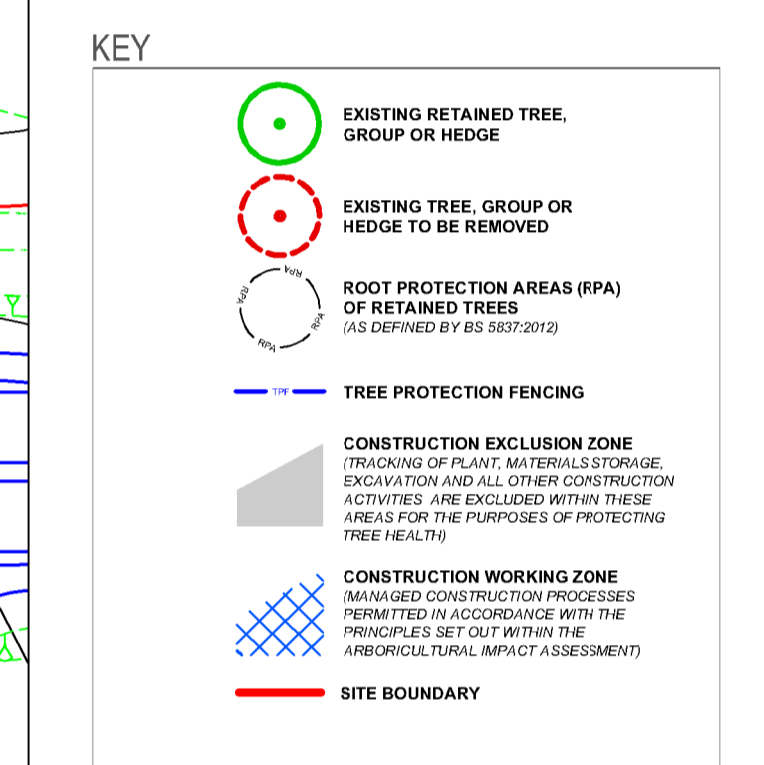
THIS DRAWING IS TO BE USED ONLY FOR THE PURPOSE OF ISSUE THAT IT WAS ISSUED FOR AND IS SUBJECT TO AMENDMENT.

EXCEPTIONAL RISKS RELATING TO THE WORKS ASSOCIATED WITH THIS DRAWING ARE IDENTIFIED BELOW.

CONSTRUCTION

MAINTENANCE / OPERATION / DECOMMISSIONING / DEMOLITION

- NOTES**
- THIS DRAWING IS TO BE READ IN CONJUNCTION WITH ALL OTHER RELEVANT DOCUMENTATION.
 - DO NOT SCALE FROM THIS DRAWING, USE ONLY PRINTED DIMENSIONS.
 - ALL DIMENSIONS, CHAINAGES, LEVELS AND COORDINATES ARE IN METRES UNLESS DEFINED OTHERWISE.
 - THIS DRAWING IS TO BE READ IN CONJUNCTION WITH THE PROJECT HEALTH & SAFETY FILE FOR ANY IDENTIFIED POTENTIAL RISKS.
 - TREE CATEGORIES DEFINED BY BS5837:2012.
 - TREE LOCATIONS AS BASED UPON SITE OBSERVATIONS AND AVAILABLE AERIAL IMAGERY.
 - PLANS SHOULD BE READ IN CONJUNCTION WITH THE SUPPORTING AECOM ARBORICULTURAL REPORT.
 - THE ORIGINAL OF THIS DRAWING WAS PRODUCED IN COLOUR - A MONOCHROME COPY SHOULD NOT BE RELIED UPON.



DCO SUBMISSION	AW	28-05-21	P02
First Issue	AW	27-11-20	P01
Revision Details	By	Date	Suffix
	Check		

DCO APPLICATION

Client
Highways England
Woodlands
Manton Lane
Manton Industrial Estate
Beeford
MK41 7LW

Working on behalf of
highways england

A428 BLACK CAT TO CAXTON GIBBET IMPROVEMENTS

TREE PROTECTION PLAN SHEET 49 OF 73

Designed	Drawn	Checked	Approved	Date
TF	CC	TF	AW	28.05.2021

Interna Project No.	Suitability
60541541	D7
Scale @ A1	Zone
1:1000	General

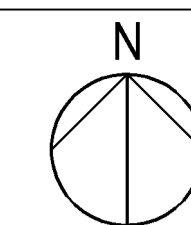
THIS DOCUMENT HAS BEEN PREPARED PURSUANT TO AND SUBJECT TO THE TERMS OF AECOM'S APPOINTMENT BY ITS CLIENT. AECOM ACCEPTS NO LIABILITY FOR ANY USE OF THIS DOCUMENT OTHER THAN BY ITS ORIGINAL CLIENT OR FOLLOWING AECOM'S EXPRESS AGREEMENT TO SUCH USE, AND ONLY FOR THE PURPOSES FOR WHICH IT WAS PREPARED AND PROVIDED.

AECOM
AECOM House
Horne Lane
Beeford
Tel: 01234 349641
Fax: 01234 216288
www.aecom.com

AECOM
AECOM Infrastructure & Environment UK Limited
Registered in England Registered number: 880328
Registered office: Midpoint, Alconson Link,
Basingstoke, Hampshire RG21 7PP

Drawing Number	Originator	Volume	Rev
HE551495_ACM	ELS		P02
GEN_SW_Z_ZZ-DR-AB-0123			
Location	Type	Role	Number

File Name: C:\GIS\PROJECTS\OTHER COMPLIANCE\AECOM\DCO\DOCUMENTS\PROJECTS\TEMP\A428\HE551495_ACM\EL_SHEET_SW_Z_ZZ-DR-AB-0123.rvt
 Plot Date: 20 June 2021 10:37:09
 © Crown copyright and database rights 2016 Ordnance Survey 100030649 (2017)



SAFETY, HEALTH AND ENVIRONMENTAL INFORMATION BOX

IT IS ASSUMED THAT ALL WORKS ON THIS DRAWING WILL BE CARRIED OUT BY A COMPETENT CONTRACTOR WORKING, WHERE APPROPRIATE, TO AN APPROPRIATE METHOD STATEMENT.
THIS DRAWING IS TO BE USED ONLY FOR THE PURPOSE OF ISSUE THAT IT WAS ISSUED FOR AND IS SUBJECT TO AMENDMENT.
EXCEPTIONAL RISKS RELATING TO THE WORKS ASSOCIATED WITH THIS DRAWING ARE IDENTIFIED BELOW.

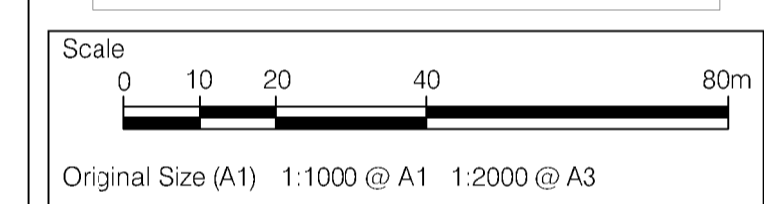
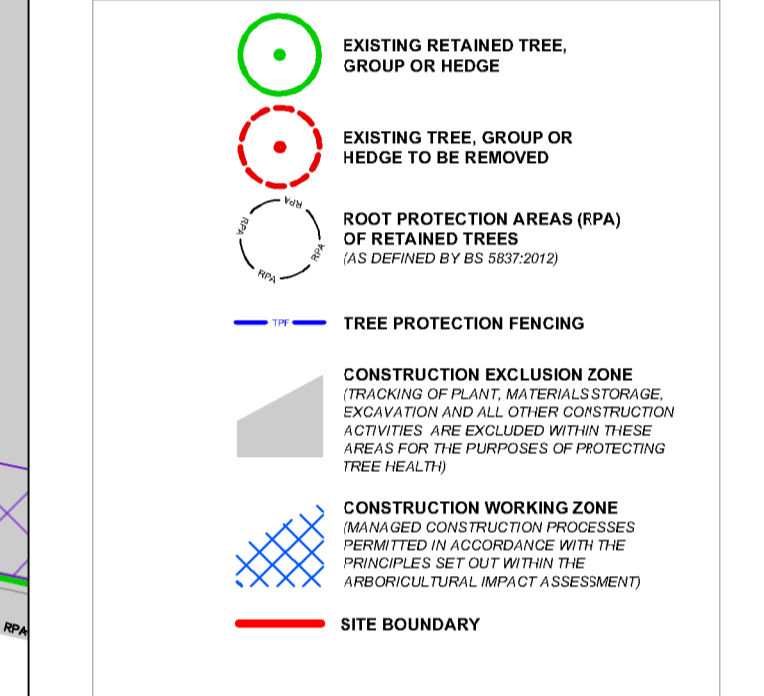
CONSTRUCTION

MAINTENANCE / OPERATION / DECOMMISSIONING / DEMOLITION

NOTES

- THIS DRAWING IS TO BE READ IN CONJUNCTION WITH ALL OTHER RELEVANT DOCUMENTATION.
- DO NOT SCALE FROM THIS DRAWING, USE ONLY PRINTED DIMENSIONS.
- ALL DIMENSIONS, CHAINAGES, LEVELS AND COORDINATES ARE IN METRES UNLESS DEFINED OTHERWISE.
- THIS DRAWING IS TO BE READ IN CONJUNCTION WITH THE PROJECT HEALTH & SAFETY FILE FOR ANY IDENTIFIED POTENTIAL RISKS.
- TREE CATEGORIES DEFINED BY BS5837:2012.
- TREE LOCATIONS AS BASED UPON SITE OBSERVATIONS AND AVAILABLE AERIAL IMAGERY.
- PLANS SHOULD BE READ IN CONJUNCTION WITH THE SUPPORTING AECOM ARBORICULTURAL REPORT.
- THE ORIGINAL OF THIS DRAWING WAS PRODUCED IN COLOUR - A MONOCHROME COPY SHOULD NOT BE RELIED UPON.

KEY



DCO SUBMISSION	AW	28-05-21	PO2
First Issue	AW	27-11-20	PO1
Revision Details	By	Check	Date
			Suffix

DCO APPLICATION

Client
Highways England
Woodlands
Manton Lane
Manton Industrial Estate
Beeford
MK41 7LW

Working on behalf of

A428 BLACK CAT TO CAXTON GIBBET IMPROVEMENTS

TREE PROTECTION PLAN SHEET 50 OF 73

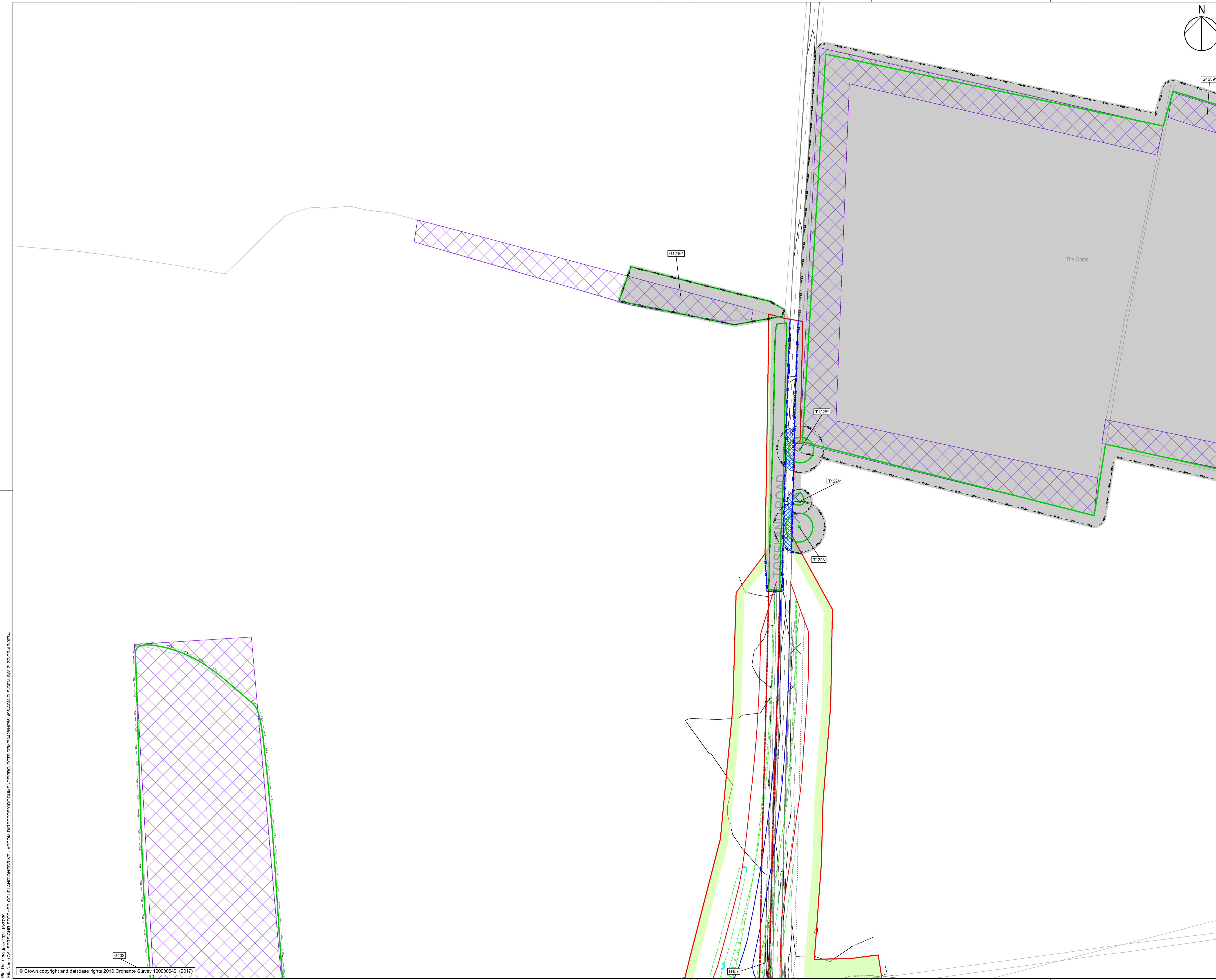
Designed	Drawn	Checked	Approved	Date
TF	CC	TF	AW	28.05.2021
Interneta Project No.	Suitability			
60541541	D7			
Scale @ A1	Zone			
1:1000	General			

THIS DOCUMENT HAS BEEN PREPARED PURSUANT TO AND SUBJECT TO THE TERMS OF AECOM'S APPOINTMENT BY ITS CLIENT. AECOM ACCEPTS NO LIABILITY FOR ANY USE OF THIS DOCUMENT OTHER THAN BY ITS ORIGINAL CLIENT OR FOLLOWING AECOM'S EXPRESS AGREEMENT TO SUCH USE, AND ONLY FOR THE PURPOSES FOR WHICH IT WAS PREPARED AND PROVIDED.

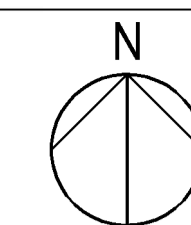
AECOM
AECOM House
Home Lane
Beeford
Tel: 01234 349641
Fax: 01234 216288
www.aecom.com

AECOM
AECOM Infrastructure & Environment UK Limited
Registered in England Registered number: 880328
Registered office: Midpoint, Altonson Link,
Basingstoke, Hampshire RG21 7PP

Drawing Number	Highways England PIN	1 Originator	1 Volume	Rev
HE551495	ACM	ELS		PO2
GEN_SW_Z_ZZ	DR	AB	0124	
Location	Type	Role	Number	



Plot Code: 30 June 2021 10:37:09
File Name: C:\PROJECTS\DCO\PROJECTS\TEMP\A428\HE551495-ACM\EL5\GEN_SW_Z_ZZ\DR-AB-0074-



SAFETY, HEALTH AND ENVIRONMENTAL INFORMATION BOX

IT IS ASSUMED THAT ALL WORKS ON THIS DRAWING WILL BE CARRIED OUT BY A COMPETENT CONTRACTOR WORKING, WHERE APPROPRIATE, TO AN APPROPRIATE METHOD STATEMENT.

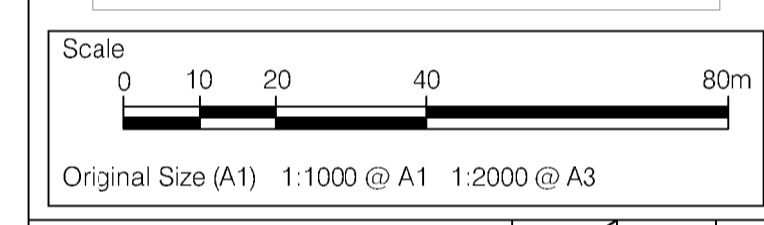
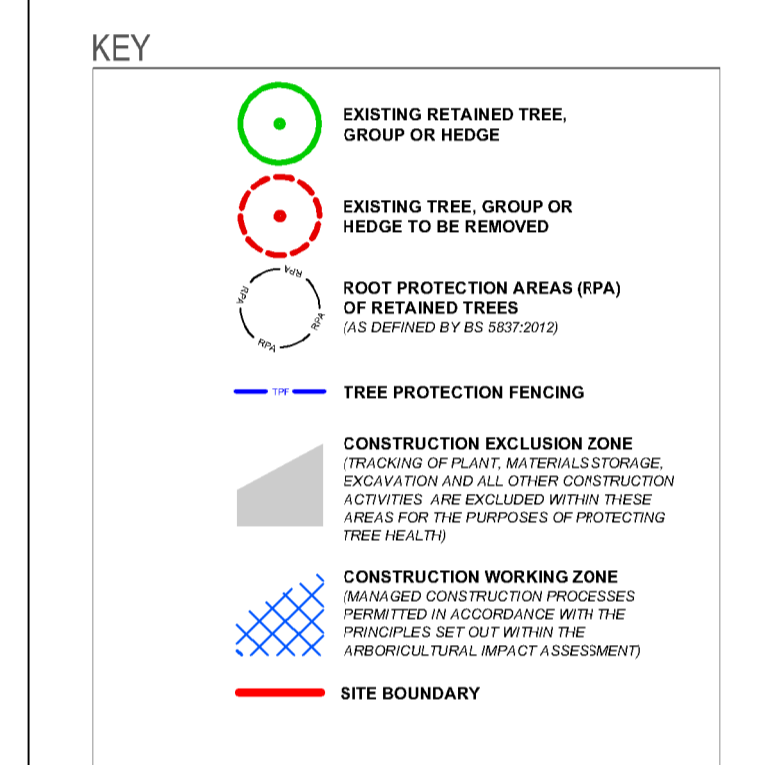
THIS DRAWING IS TO BE USED ONLY FOR THE PURPOSE OF ISSUE THAT IT WAS ISSUED FOR AND IS SUBJECT TO AMENDMENT.

EXCEPTIONAL RISKS RELATING TO THE WORKS ASSOCIATED WITH THIS DRAWING ARE IDENTIFIED BELOW.

CONSTRUCTION

MAINTENANCE / OPERATION / DECOMMISSIONING / DEMOLITION

- NOTES**
- THIS DRAWING IS TO BE READ IN CONJUNCTION WITH ALL OTHER RELEVANT DOCUMENTATION.
 - DO NOT SCALE FROM THIS DRAWING, USE ONLY PRINTED DIMENSIONS.
 - ALL DIMENSIONS, CHAINAGES, LEVELS AND COORDINATES ARE IN METRES UNLESS DEFINED OTHERWISE.
 - THIS DRAWING IS TO BE READ IN CONJUNCTION WITH THE PROJECT HEALTH & SAFETY FILE FOR ANY IDENTIFIED POTENTIAL RISKS.
 - TREE CATEGORIES DEFINED BY BS5837:2012.
 - TREE LOCATIONS AS BASED UPON ON SITE OBSERVATIONS AND AVAILABLE AERIAL IMAGERY.
 - PLANS SHOULD BE READ IN CONJUNCTION WITH THE SUPPORTING AECOM ARBORICULTURAL REPORT.
 - THE ORIGINAL OF THIS DRAWING WAS PRODUCED IN COLOUR - A MONOCHROME COPY SHOULD NOT BE RELIED UPON.



DCO SUBMISSION	AW	28-05-21	PO2
First Issue	AW	27-11-20	PO1
Revision Details	By	Date	Suffix
	Check		

DCO APPLICATION

Client
Highways England
 Woodlands
 Manton Lane
 Manton Industrial Estate
 Bedford
 MK41 7LW

Working on behalf of

Project Title
A428 BLACK CAT TO CAXTON GIBBET IMPROVEMENTS

Drawing Title
TREE PROTECTION PLAN SHEET 51 OF 73

Designed	Drawn	Checked	Approved	Date
TF	CC	TF	AW	28.05.2021
Interna Project No.	Suitability			
60541541	D7			
Scale @ A1	Zone			
1:1000	General			

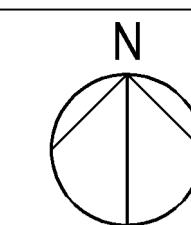
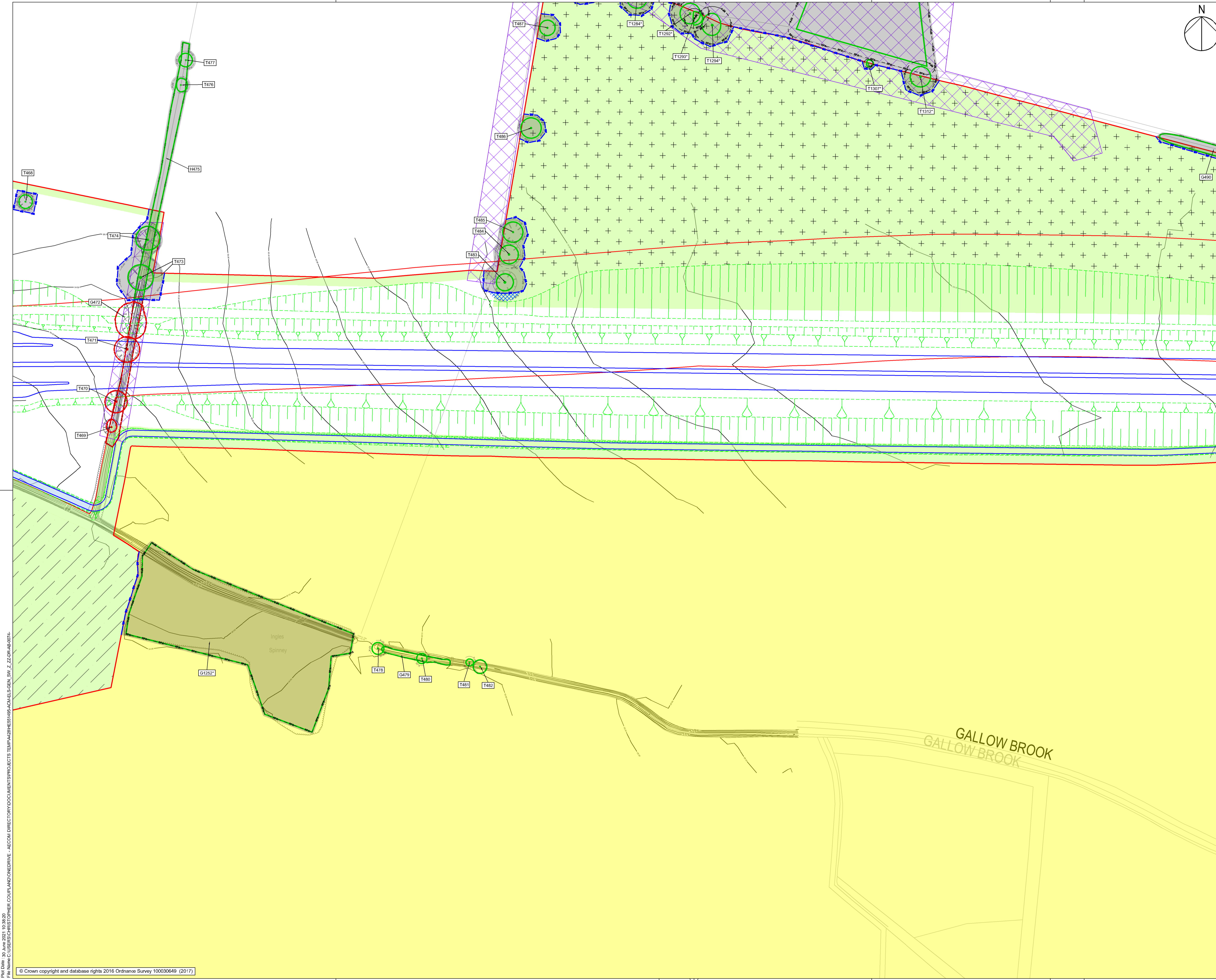
THIS DOCUMENT HAS BEEN PREPARED PURSUANT TO AND SUBJECT TO THE TERMS OF AECOM'S APPOINTMENT BY ITS CLIENT. AECOM ACCEPTS NO LIABILITY FOR ANY USE OF THIS DOCUMENT OTHER THAN BY ITS ORIGINAL CLIENT OR FOLLOWING AECOM'S EXPRESS AGREEMENT TO SUCH USE, AND ONLY FOR THE PURPOSES FOR WHICH IT WAS PREPARED AND PROVIDED.

AECOM
 AECOM House
 Home Lane
 Bedford
 Tel: 01234 349641
 Fax: 01234 216288
 www.aecom.com

AECOM
 AECOM Infrastructure & Environment UK Limited
 Registered in England Registered number: 880328
 Registered office: Midpoint, Alconton Link,
 Basingstoke, Hampshire RG21 7PP

Drawing Number	Highways England PIN	1 Originator	1 Volume	Rev
HE551495	ACM	ELS		PO2
GEN_SW_Z_ZZ	DR	AB	0125	
Location	Type	Role	Number	

File Path: C:\Users\joshua.1\Documents\PROJECTS\TEMP\A428\HE551495-ACM\EL5\GEN_SW_Z_ZZ\DR-AB-0125.rvt
 File Name: C:\Users\joshua.1\Documents\PROJECTS\TEMP\A428\HE551495-ACM\EL5\GEN_SW_Z_ZZ\DR-AB-0125.rvt
 File Date: 20 June 2021 10:35:00
 File Name: C:\Users\joshua.1\Documents\PROJECTS\TEMP\A428\HE551495-ACM\EL5\GEN_SW_Z_ZZ\DR-AB-0125.rvt



SAFETY, HEALTH AND ENVIRONMENTAL INFORMATION BOX

IT IS ASSUMED THAT ALL WORKS ON THIS DRAWING WILL BE CARRIED OUT BY A COMPETENT CONTRACTOR WORKING, WHERE APPROPRIATE, TO AN APPROPRIATE METHOD STATEMENT.

THIS DRAWING IS TO BE USED ONLY FOR THE PURPOSE OF ISSUE THAT IT WAS ISSUED FOR AND IS SUBJECT TO AMENDMENT.

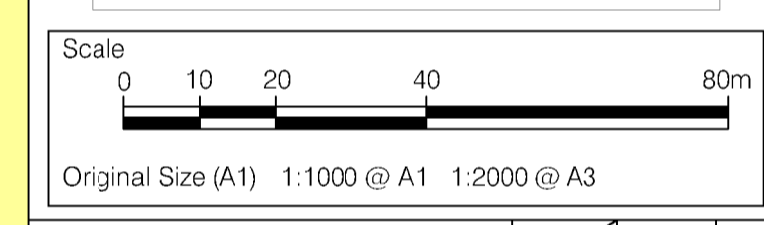
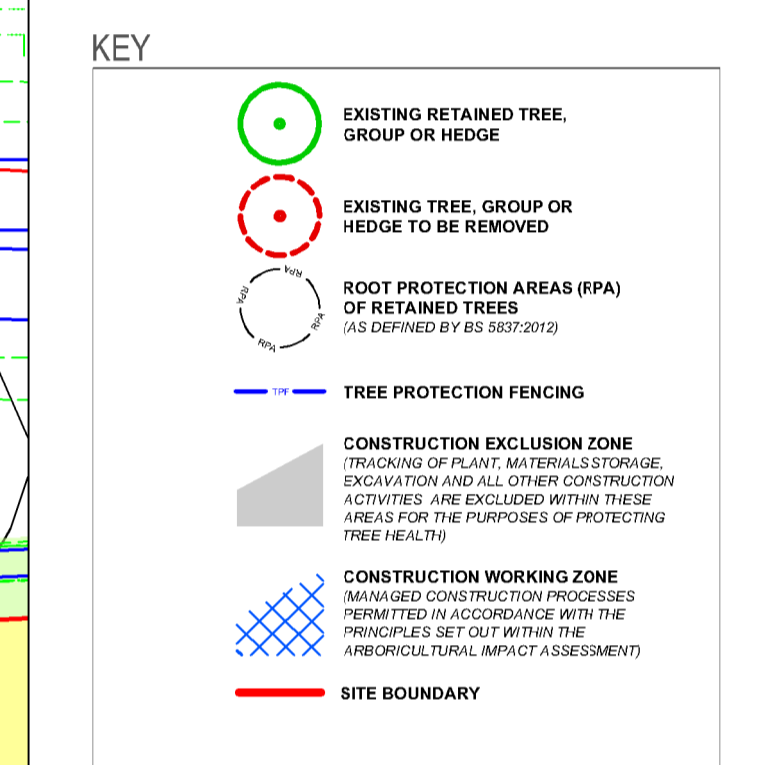
EXCEPTIONAL RISKS RELATING TO THE WORKS ASSOCIATED WITH THIS DRAWING ARE IDENTIFIED BELOW.

CONSTRUCTION

MAINTENANCE / OPERATION / DECOMMISSIONING / DEMOLITION

NOTES

- THIS DRAWING IS TO BE READ IN CONJUNCTION WITH ALL OTHER RELEVANT DOCUMENTATION.
- DO NOT SCALE FROM THIS DRAWING, USE ONLY PRINTED DIMENSIONS.
- ALL DIMENSIONS, CHAINAGES, LEVELS AND COORDINATES ARE IN METRES UNLESS DEFINED OTHERWISE.
- THIS DRAWING IS TO BE READ IN CONJUNCTION WITH THE PROJECT HEALTH & SAFETY FILE FOR ANY IDENTIFIED POTENTIAL RISKS.
- TREE CATEGORIES DEFINED BY BS5837:2012.
- TREE LOCATIONS AS BASED UPON SITE OBSERVATIONS AND AVAILABLE AERIAL IMAGERY.
- PLANS SHOULD BE READ IN CONJUNCTION WITH THE SUPPORTING AECOM ARBORICULTURAL REPORT.
- THE ORIGINAL OF THIS DRAWING WAS PRODUCED IN COLOUR - A MONOCHROME COPY SHOULD NOT BE RELIED UPON.



DCO SUBMISSION	AW	28-05-21	PO2
First Issue	AW	27-11-20	PO1
Revision Details	By	Check	Date
			Suffix

DCO APPLICATION

Client
Highways England
Woodlands
Manton Lane
Manton Industrial Estate
Beeford
MK41 7LW

Working on behalf of
highways england

Project Title

A428 BLACK CAT TO CAXTON GIBBET IMPROVEMENTS

TREE PROTECTION PLAN SHEET 52 OF 73

Designed	Drawn	Checked	Approved	Date
TF	CC	TF	AW	28.05.2021
Interna Project No.	Suitability			
60541541	D7			
Scale @ A1	Zone			
1:1000	General			

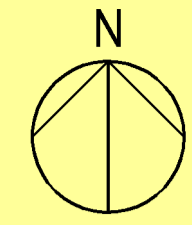
THIS DOCUMENT HAS BEEN PREPARED PURSUANT TO AND SUBJECT TO THE TERMS OF AECOM'S APPOINTMENT BY ITS CLIENT. AECOM ACCEPTS NO LIABILITY FOR ANY USE OF THIS DOCUMENT OTHER THAN BY ITS ORIGINAL CLIENT OR FOLLOWING AECOM'S EXPRESS AGREEMENT TO SUCH USE, AND ONLY FOR THE PURPOSES FOR WHICH IT WAS PREPARED AND PROVIDED.

AECOM
AECOM House
Home Lane
Beeford
Tel: 01234 349641
Fax: 01234 216288
www.aecom.com

AECOM
AECOM Infrastructure & Environment UK Limited
Registered in England Registered number: 880328
Registered office: Midpoint, Almonon Link,
Basingstoke, Hampshire RG21 7PP

Drawing Number	Highways England PIN	1	Originator	1	Volume	1	Rev
HE551495	ACM	EL5					PO2
GEN_SW_Z_ZZ	DR	AB	0126				
Location	1	Type	1	Role	1	Number	

File Name: C:\GIS\PROJECTS\OTHER\COUPLAND\DRIVE - AECOM\DIRECTOR\DOCUMENTS\PROJECTS TEMP\A428\HE551495-ACM\EL5\SW_Z_ZZ\DR-AB-0126-
 Plot Date: 20 June 2021 10:35:00
 File Name: C:\GIS\PROJECTS\OTHER\COUPLAND\DRIVE - AECOM\DIRECTOR\DOCUMENTS\PROJECTS TEMP\A428\HE551495-ACM\EL5\SW_Z_ZZ\DR-AB-0126-



SAFETY, HEALTH AND ENVIRONMENTAL INFORMATION BOX

IT IS ASSUMED THAT ALL WORKS ON THIS DRAWING WILL BE CARRIED OUT BY A COMPETENT CONTRACTOR WORKING, WHERE APPROPRIATE, TO AN APPROPRIATE METHOD STATEMENT.

THIS DRAWING IS TO BE USED ONLY FOR THE PURPOSE OF ISSUE THAT IT WAS ISSUED FOR AND IS SUBJECT TO AMENDMENT.

EXCEPTIONAL RISKS RELATING TO THE WORKS ASSOCIATED WITH THIS DRAWING ARE IDENTIFIED BELOW.

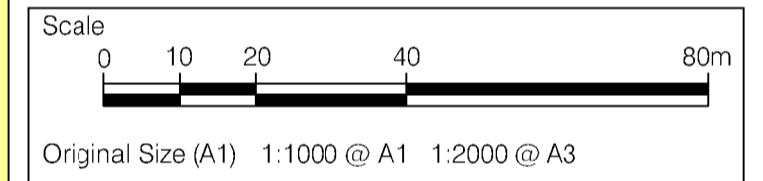
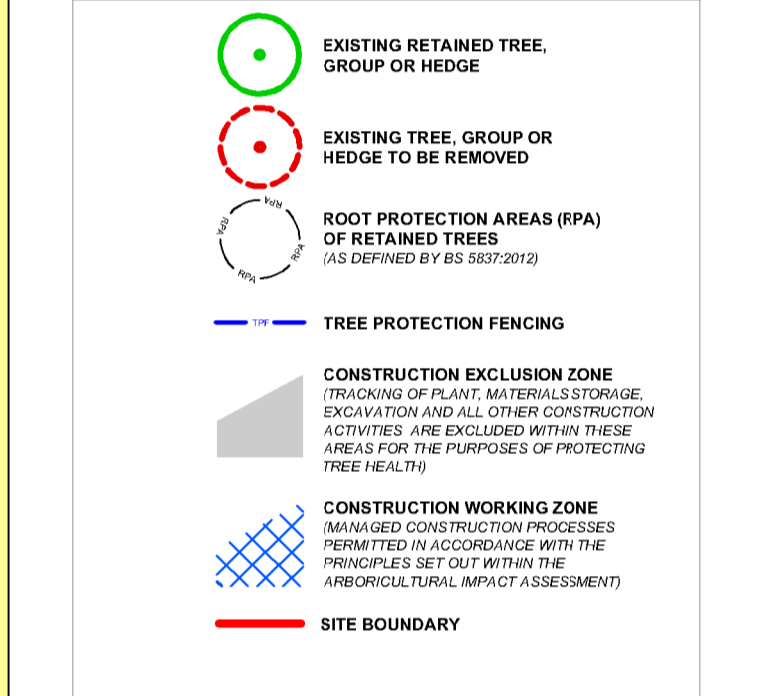
CONSTRUCTION

MAINTENANCE / OPERATION / DECOMMISSIONING / DEMOLITION

NOTES

- 1. THIS DRAWING IS TO BE READ IN CONJUNCTION WITH ALL OTHER RELEVANT DOCUMENTATION.
- 2. DO NOT SCALE FROM THIS DRAWING, USE ONLY PRINTED DIMENSIONS.
- 3. ALL DIMENSIONS, CHAINAGES, LEVELS AND COORDINATES ARE IN METRES UNLESS DEFINED OTHERWISE.
- 4. THIS DRAWING IS TO BE READ IN CONJUNCTION WITH THE PROJECT HEALTH & SAFETY FILE FOR ANY IDENTIFIED POTENTIAL RISKS.
- 5. TREE CATEGORIES DEFINED BY BS5837:2012.
- 6. TREE LOCATIONS AS BASED UPON ON SITE OBSERVATIONS AND AVAILABLE AERIAL IMAGERY.
- 7. PLANS SHOULD BE READ IN CONJUNCTION WITH THE SUPPORTING AECOM ARBORICULTURAL REPORT.
- 8. THE ORIGINAL OF THIS DRAWING WAS PRODUCED IN COLOUR - A MONOCHROME COPY SHOULD NOT BE RELIED UPON.

KEY



DCO SUBMISSION	AW	28-05-21	P02
First Issue	AW	27-11-20	P01
Revision Details	By	Date	Suffix
	Check		

DCO APPLICATION

Client
 Highways England
 Woodlands
 Manton Lane
 Manton Industrial Estate
 Bedford
 MK41 7LW

Working on behalf of

A428 BLACK CAT TO CAXTON GIBBET IMPROVEMENTS

TREE PROTECTION PLAN SHEET 54 OF 73

Designed	Drawn	Checked	Approved	Date
TF	CC	TF	AW	28.05.2021

Interna Project No.
 B0541541

Scale @ A1
 1:1000

Suitability
 D7

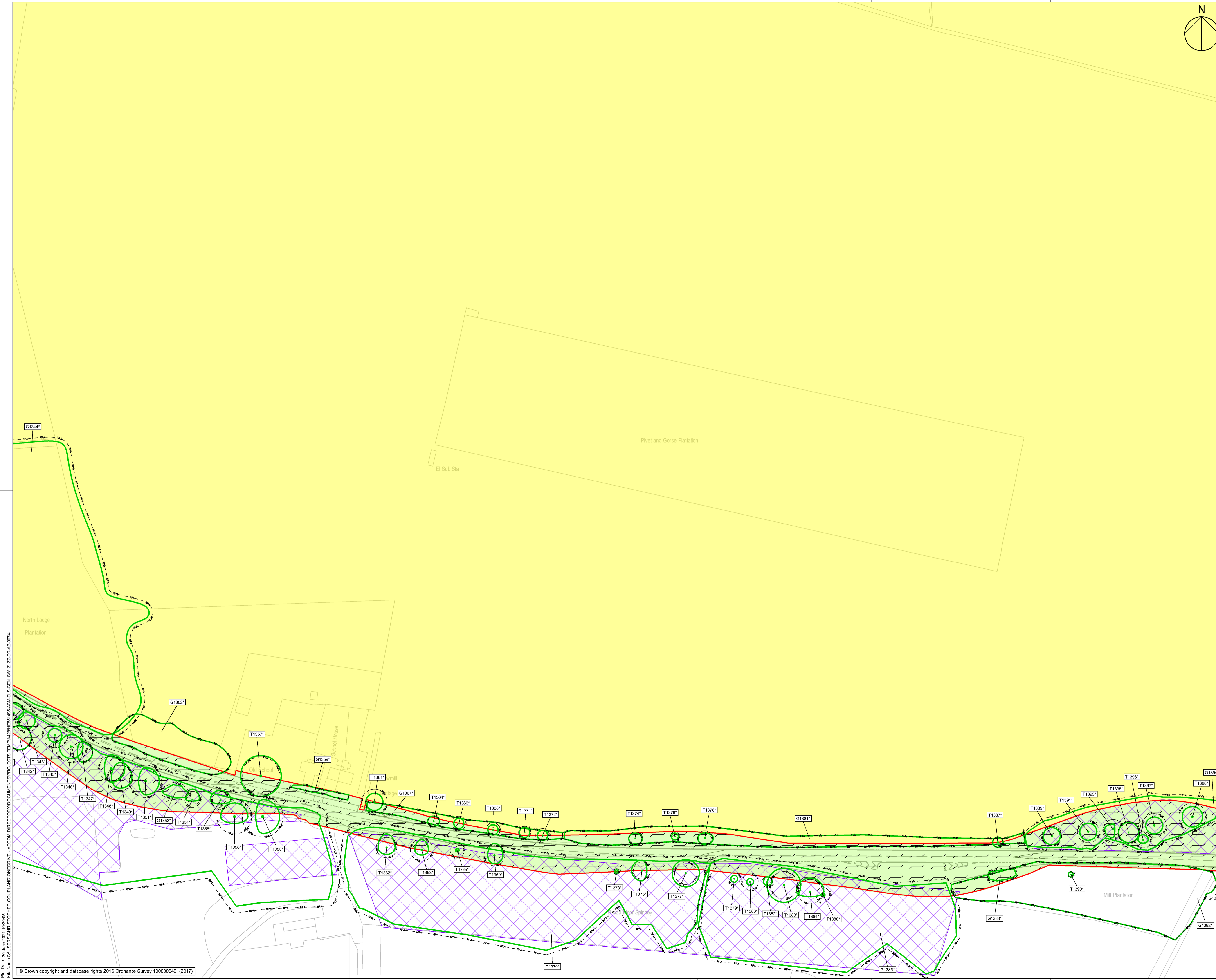
Zone
 General

THIS DOCUMENT HAS BEEN PREPARED PURSUANT TO AND SUBJECT TO THE TERMS OF AECOM'S APPOINTMENT BY ITS CLIENT. AECOM ACCEPTS NO LIABILITY FOR ANY USE OF THIS DOCUMENT OTHER THAN BY ITS ORIGINAL CLIENT OR FOLLOWING AECOM'S EXPRESS AGREEMENT TO SUCH USE, AND ONLY FOR THE PURPOSES FOR WHICH IT WAS PREPARED AND PROVIDED.

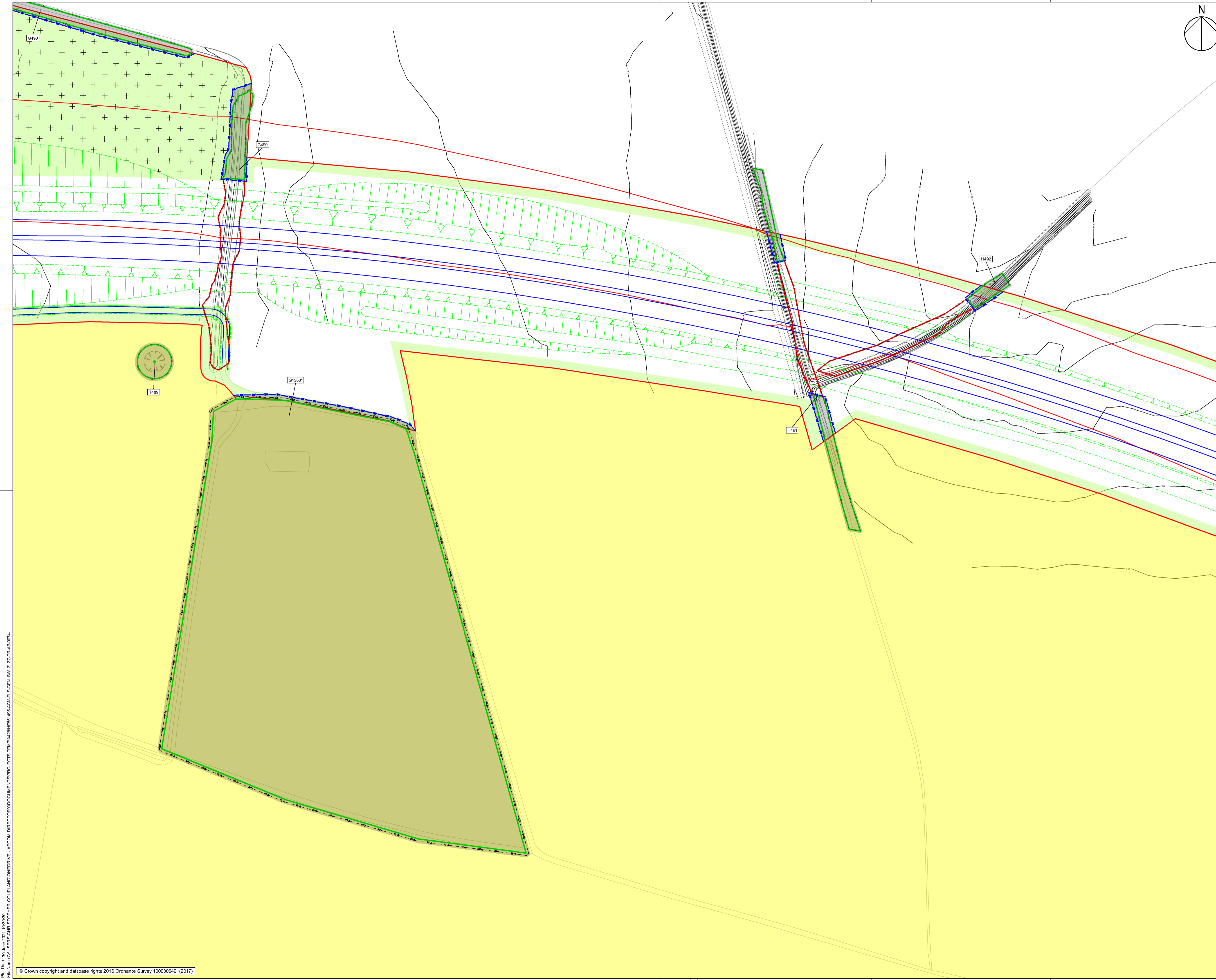
AECOM
 AECOM House
 Home Lane
 Bedford
 Tel: 01234 349641
 Fax: 01234 216288
 www.aecom.com

AECOM Infrastructure & Environment UK Limited
 Registered in England Registered number: 880328
 Registered office: Midpoint, Alconon Link,
 Basingstoke, Hampshire RG24 7PP

Drawing Number	Originator	Volume	Rev
HE551495	ACM	ELS	P02
Location	Type	Role	Number
GEN_SW_Z_ZZ_DR_AB_0128			



File Name: C:\PROJECTS\DCO\PROJECTS\TEMP\A428\HE551495-ACM\GEN_SW_Z_ZZ_DR_AB_0128.dwg
 Plot Date: 20 June 2021 10:35:05
 File Name: C:\PROJECTS\DCO\PROJECTS\TEMP\A428\HE551495-ACM\GEN_SW_Z_ZZ_DR_AB_0128.dwg



SAFETY, HEALTH AND ENVIRONMENTAL INFORMATION BOX
 IT IS ASSUMED THAT ALL WORKS ON THIS DRAWING WILL BE CARRIED OUT BY A COMPETENT CONTRACTOR WORKING, WHERE APPROPRIATE, TO AN APPROPRIATE METHOD STATEMENT.
 THIS DRAWING IS TO BE USED ONLY FOR THE PURPOSE OF ISSUE THAT IT WAS ISSUED FOR AND IS SUBJECT TO AMENDMENT.
 EXCEPTIONAL RISKS RELATING TO THE WORKS ASSOCIATED WITH THIS DRAWING ARE IDENTIFIED BELOW.

CONSTRUCTION

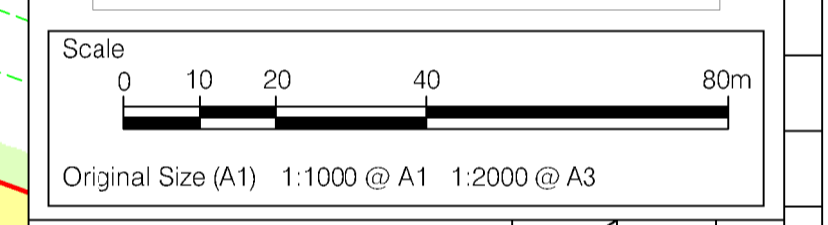
MAINTENANCE / OPERATION / DECOMMISSIONING / DEMOLITION

NOTES

- THIS DRAWING IS TO BE READ IN CONJUNCTION WITH ALL OTHER RELEVANT DOCUMENTATION.
- DO NOT SCALE FROM THIS DRAWING. USE ONLY PRINTED DIMENSIONS.
- ALL DIMENSIONS, CHAINAGES, LEVELS AND COORDINATES ARE IN METRES UNLESS DEFINED OTHERWISE.
- THIS DRAWING IS TO BE READ IN CONJUNCTION WITH THE PROJECT HEALTH & SAFETY FILE FOR ANY IDENTIFIED POTENTIAL RISKS.
- TREE CATEGORIES DEFINED BY BS5837:2012.
- TREE LOCATIONS AS BASED UPON SITE OBSERVATIONS AND AVAILABLE AERIAL IMAGERY.
- PLANS SHOULD BE READ IN CONJUNCTION WITH THE SUPPORTING AECOM ARBORICULTURAL REPORT.
- THE ORIGINAL OF THIS DRAWING WAS PRODUCED IN COLOUR - A MONOCHROME COPY SHOULD NOT BE RELIED UPON.

KEY

- EXISTING RETAINED TREE, GROUP OR HEDGE
- EXISTING TREE, GROUP OR HEDGE TO BE REMOVED
- ROOT PROTECTION AREAS (RPA) OF RETAINED TREES (AS DEFINED BY BS 5837:2012)
- TREE PROTECTION FENCING
- CONSTRUCTION EXCLUSION ZONE (EXCAVATION OF PLOTS, MATERIALS STORAGE, EXCAVATION AND ALL OTHER CONSTRUCTION ACTIVITIES ARE EXCLUDED WITHIN THESE AREAS FOR THE PURPOSES OF PROTECTING TREE HEALTH)
- CONSTRUCTION WORKING ZONE (MANAGED CONSTRUCTION PROCESSES PERMITTED IN ACCORDANCE WITH THE PRINCIPLES SET OUT WITHIN THE ARBORICULTURAL IMPACT ASSESSMENT)
- SITE BOUNDARY



DCO SUBMISSION	AW	28-05-21	P02
First Issue	AW	27-11-20	P01
Revision Details	By	Check	Date
	TF		

DCO APPLICATION

Client
 Highways England
 Woodlands
 Manton Lane
 Manton Industrial Estate
 Bedford
 MK41 7LW

Working on behalf of

A428 BLACK CAT TO CAXTON GIBBET IMPROVEMENTS

TREE PROTECTION PLAN SHEET 55 OF 73

Designed	Drawn	Checked	Approved	Date
TF	CC	TF	AW	28.05.2021
Interna Project No.	Suitability			
60541541	D7			
Scale @ A1	Zone			
1:1000	General			

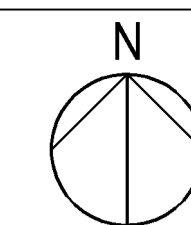
THIS DOCUMENT HAS BEEN PREPARED PURSUANT TO AND SUBJECT TO THE TERMS OF AECOM'S APPOINTMENT BY ITS CLIENT. AECOM ACCEPTS NO LIABILITY FOR ANY USE OF THIS DOCUMENT OTHER THAN BY ITS ORIGINAL CLIENT OR FOLLOWING AECOM'S EXPRESS AGREEMENT TO SUCH USE, AND ONLY FOR THE PURPOSES FOR WHICH IT WAS PREPARED AND PROVIDED.

AECOM
 AECOM House
 Home Lane
 Bedford
 Tel: 01234 349641
 Fax: 01234 216288
 www.aecom.com

AECOM
 AECOM Infrastructure & Environment UK Limited
 Registered in England Registered number: 880328
 Registered office: Midpoint, Alconon Link,
 Basingstoke, Hampshire RG21 7PP

Drawing Number	Originator	Volume	Rev
HE551495	ACM	ELS	P02
GEN_SW_Z_ZZ	DR	AB	0129
Location	Type	Role	Number

Plot Date: 20 June 2021 10:35:09
 File Name: C:\PROJECTS\2021\06\20210620\DCO\PROJECTS\TEMP\A428\HE551495-ACM\EL5-SW_Z_ZZ-DR-AB-0129.dwg



SAFETY, HEALTH AND ENVIRONMENTAL INFORMATION BOX

IT IS ASSUMED THAT ALL WORKS ON THIS DRAWING WILL BE CARRIED OUT BY A COMPETENT CONTRACTOR WORKING, WHERE APPROPRIATE, TO AN APPROPRIATE METHOD STATEMENT.

THIS DRAWING IS TO BE USED ONLY FOR THE PURPOSE OF ISSUE THAT IT WAS ISSUED FOR AND IS SUBJECT TO AMENDMENT.

EXCEPTIONAL RISKS RELATING TO THE WORKS ASSOCIATED WITH THIS DRAWING ARE IDENTIFIED BELOW.

CONSTRUCTION

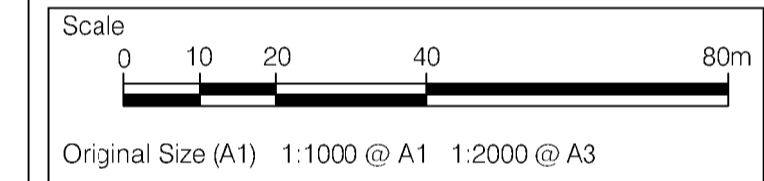
MAINTENANCE / OPERATION / DECOMMISSIONING / DEMOLITION

NOTES

- THIS DRAWING IS TO BE READ IN CONJUNCTION WITH ALL OTHER RELEVANT DOCUMENTATION.
- DO NOT SCALE FROM THIS DRAWING, USE ONLY PRINTED DIMENSIONS.
- ALL DIMENSIONS, CHAINAGES, LEVELS AND COORDINATES ARE IN METRES UNLESS DEFINED OTHERWISE.
- THIS DRAWING IS TO BE READ IN CONJUNCTION WITH THE PROJECT HEALTH & SAFETY FILE FOR ANY IDENTIFIED POTENTIAL RISKS.
- TREE CATEGORIES DEFINED BY BS5837:2012.
- TREE LOCATIONS AS BASED UPON ON SITE OBSERVATIONS AND AVAILABLE AERIAL IMAGERY.
- PLANS SHOULD BE READ IN CONJUNCTION WITH THE SUPPORTING AECOM ARBORICULTURAL REPORT.
- THE ORIGINAL OF THIS DRAWING WAS PRODUCED IN COLOUR - A MONOCHROME COPY SHOULD NOT BE RELIED UPON.

KEY

- EXISTING RETAINED TREE, GROUP OR HEDGE
- EXISTING TREE, GROUP OR HEDGE TO BE REMOVED
- ROOT PROTECTION AREAS (RPA) OF RETAINED TREES (AS DEFINED BY BS 5837:2012)
- TREE PROTECTION FENCING
- CONSTRUCTION EXCLUSION ZONE (EXCAVATION OF PLY, MATERIALS STORAGE, EXCAVATION AND ALL OTHER CONSTRUCTION ACTIVITIES ARE EXCLUDED WITHIN THESE AREAS FOR THE PURPOSES OF PROTECTING TREE HEALTH)
- CONSTRUCTION WORKING ZONE (MANAGED CONSTRUCTION PROCESSES PERMITTED IN ACCORDANCE WITH THE PRINCIPLES SET OUT WITHIN THE ARBORICULTURAL IMPACT ASSESSMENT)
- SITE BOUNDARY



DCO SUBMISSION	AW	28-05-21	P02
First Issue	AW	27-11-20	P01
Revision Details	By	Date	Suffix
	Check		

DCO APPLICATION

Client
Highways England
Woodlands
Manton Lane
Manton Industrial Estate
Beeford
MK41 7LW

Working on behalf of

A428 BLACK CAT TO CAXTON GIBBET IMPROVEMENTS

TREE PROTECTION PLAN SHEET 56 OF 73

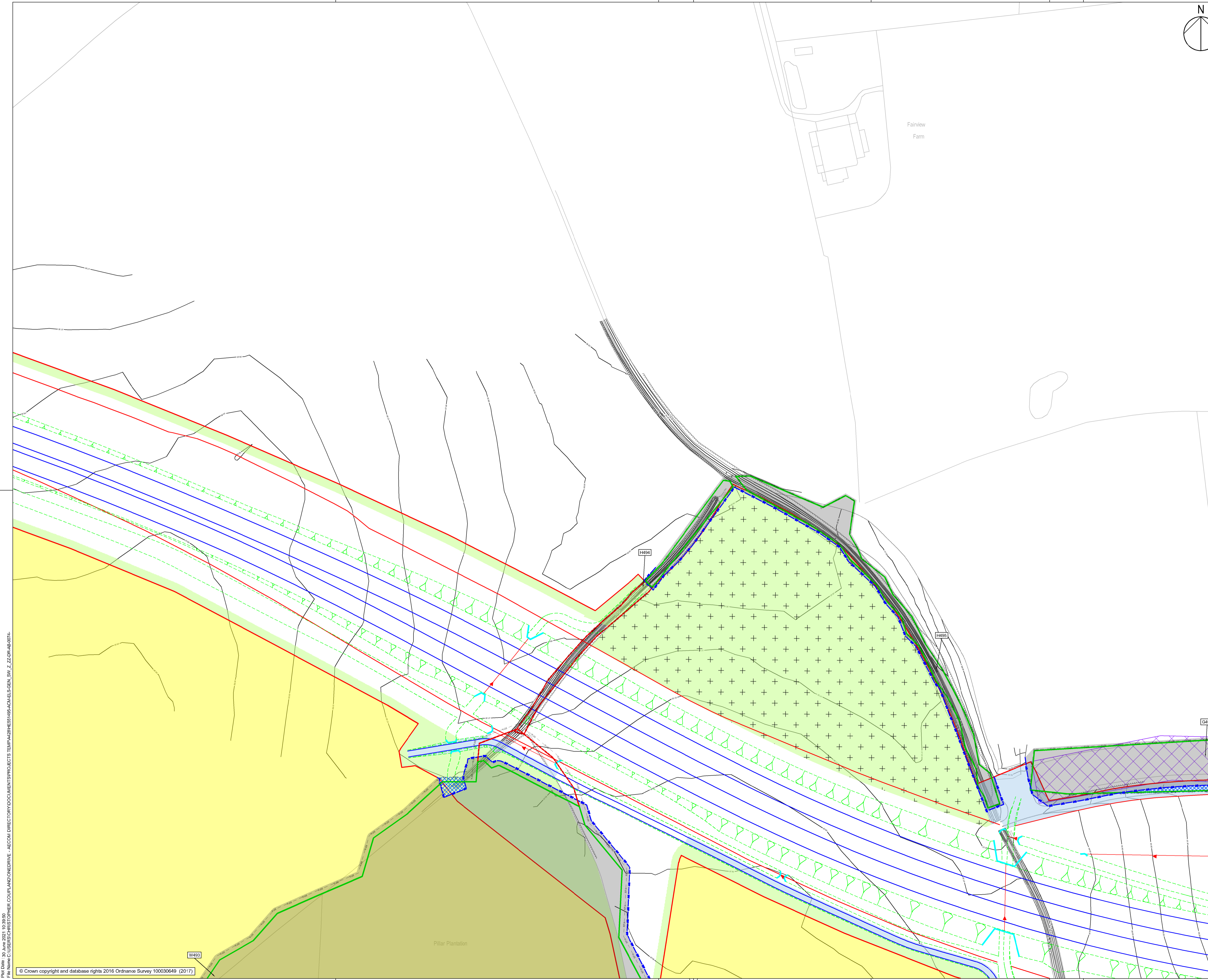
Designed TF	Drawn CC	Checked TF	Approved AW	Date 28.05.2021
Interna Project No. 60541541	Suitability D7			
Scale @ A1 1:1000	Zone General			

THIS DOCUMENT HAS BEEN PREPARED PURSUANT TO AND SUBJECT TO THE TERMS OF AECOM'S APPOINTMENT BY ITS CLIENT. AECOM ACCEPTS NO LIABILITY FOR ANY USE OF THIS DOCUMENT OTHER THAN BY ITS ORIGINAL CLIENT OR FOLLOWING AECOM'S EXPRESS AGREEMENT TO SUCH USE, AND ONLY FOR THE PURPOSES FOR WHICH IT WAS PREPARED AND PROVIDED.

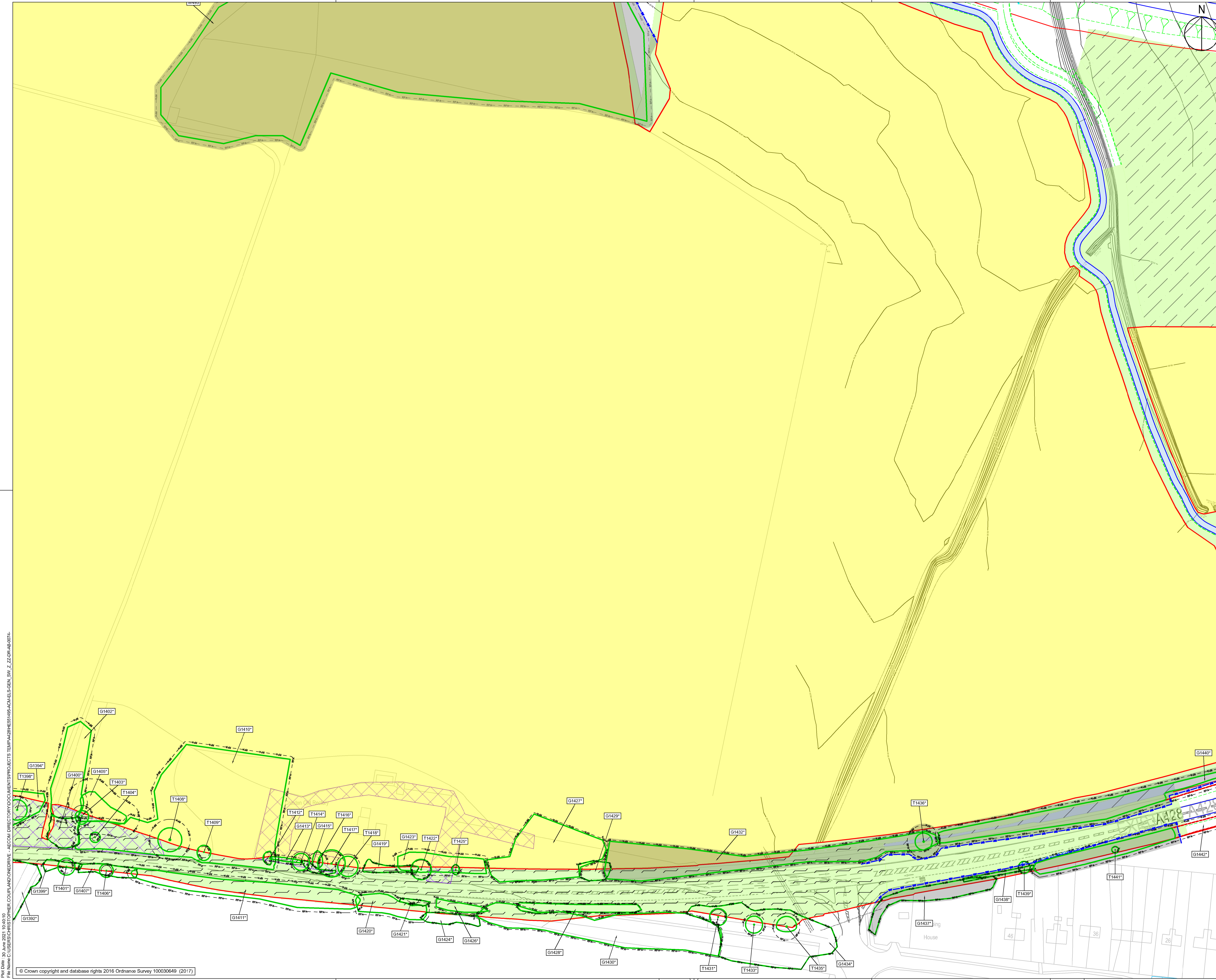
AECOM
AECOM House
Home Lane
Beeford
Tel: 01234 349641
Fax: 01234 216288
www.aecom.com

AECOM
AECOM Infrastructure & Environment UK Limited
Registered in England Registered number: 880328
Registered office: Midpoint, Altonson Link,
Basingstoke, Hampshire RG21 7PP

Drawing Number HE551495	Originator ACM	Volume ELS	Rev P02
Location GEN_SW_Z_ZZ	Type DR	Role AB	Number 0130



File Path: C:\Users\jdoyle\Documents\Projects\TEMP\A428\HE551495-ACM\EL\SW_Z_ZZ\DR\AB\0130.dwg
File Name: C:\Users\jdoyle\Documents\Projects\TEMP\A428\HE551495-ACM\EL\SW_Z_ZZ\DR\AB\0130.dwg



SAFETY, HEALTH AND ENVIRONMENTAL INFORMATION BOX

IT IS ASSUMED THAT ALL WORKS ON THIS DRAWING WILL BE CARRIED OUT BY A COMPETENT CONTRACTOR WORKING, WHERE APPROPRIATE, TO AN APPROPRIATE METHOD STATEMENT.

THIS DRAWING IS TO BE USED ONLY FOR THE PURPOSE OF ISSUE THAT IT WAS ISSUED FOR AND IS SUBJECT TO AMENDMENT.

EXCEPTIONAL RISKS RELATING TO THE WORKS ASSOCIATED WITH THIS DRAWING ARE IDENTIFIED BELOW.

CONSTRUCTION

MAINTENANCE / OPERATION / DECOMMISSIONING / DEMOLITION

NOTES

- THIS DRAWING IS TO BE READ IN CONJUNCTION WITH ALL OTHER RELEVANT DOCUMENTATION.
- DO NOT SCALE FROM THIS DRAWING, USE ONLY PRINTED DIMENSIONS.
- ALL DIMENSIONS, CHAINAGES, LEVELS AND COORDINATES ARE IN METRES UNLESS DEFINED OTHERWISE.
- THIS DRAWING IS TO BE READ IN CONJUNCTION WITH THE PROJECT HEALTH & SAFETY FILE FOR ANY IDENTIFIED POTENTIAL RISKS.
- TREE CATEGORIES DEFINED BY BS5837:2012.
- TREE LOCATIONS AS BASED UPON ON SITE OBSERVATIONS AND AVAILABLE AERIAL IMAGERY.
- PLANS SHOULD BE READ IN CONJUNCTION WITH THE SUPPORTING AECOM ARBORICULTURAL REPORT.
- THE ORIGINAL OF THIS DRAWING WAS PRODUCED IN COLOUR - A MONOCHROME COPY SHOULD NOT BE RELIED UPON.

KEY

- EXISTING RETAINED TREE, GROUP OR HEDGE
- EXISTING TREE, GROUP OR HEDGE TO BE REMOVED
- ROOT PROTECTION AREAS (RPA) OF RETAINED TREES (AS DEFINED BY BS 5837:2012)
- TREE PROTECTION FENCING
- CONSTRUCTION EXCLUSION ZONE (EXCAVATION OF PLANT MATERIALS STORAGE, EXCAVATION AND ALL OTHER CONSTRUCTION ACTIVITIES ARE EXCLUDED WITHIN THESE AREAS FOR THE PURPOSES OF PROTECTING TREE HEALTH)
- CONSTRUCTION WORKING ZONE (MANAGED CONSTRUCTION PROCESSES PERMITTED IN ACCORDANCE WITH THE PRINCIPLES SET OUT WITHIN THE ARBORICULTURAL IMPACT ASSESSMENT)
- SITE BOUNDARY

Scale
0 10 20 40 80m

Original Size (A1) 1:1000 @ A1 1:2000 @ A3

DCO SUBMISSION	AW	28-05-21	P02
First Issue	AW	27-11-20	P01
Revision Details	By	Date	Suffix
	Check		

DCO APPLICATION

Client
Highways England
Woodlands
Manton Lane
Manton Industrial Estate
Beeford
MK41 7LW

Working on behalf of
highways england

A428 BLACK CAT TO CAXTON GIBBET IMPROVEMENTS

TREE PROTECTION PLAN SHEET 57 OF 73

Designed	Drawn	Checked	Approved	Date
TF	CC	TF	AW	28.05.2021
Interna Project No.	Suitability			
B0541541	D7			
Scale @ A1	Zone			
1:1000	General			

THIS DOCUMENT HAS BEEN PREPARED PURSUANT TO AND SUBJECT TO THE TERMS OF AECOM'S APPOINTMENT BY ITS CLIENT. AECOM ACCEPTS NO LIABILITY FOR ANY USE OF THIS DOCUMENT OTHER THAN BY ITS ORIGINAL CLIENT OR FOLLOWING AECOM'S EXPRESS AGREEMENT TO SUCH USE, AND ONLY FOR THE PURPOSES FOR WHICH IT WAS PREPARED AND PROVIDED.

AECOM
AECOM Infrastructure & Environment UK Limited
Registered in England Registered number: 880328
Registered office: Millpoint, Alconbury Link, Basingstoke, Hampshire RG24 7PP

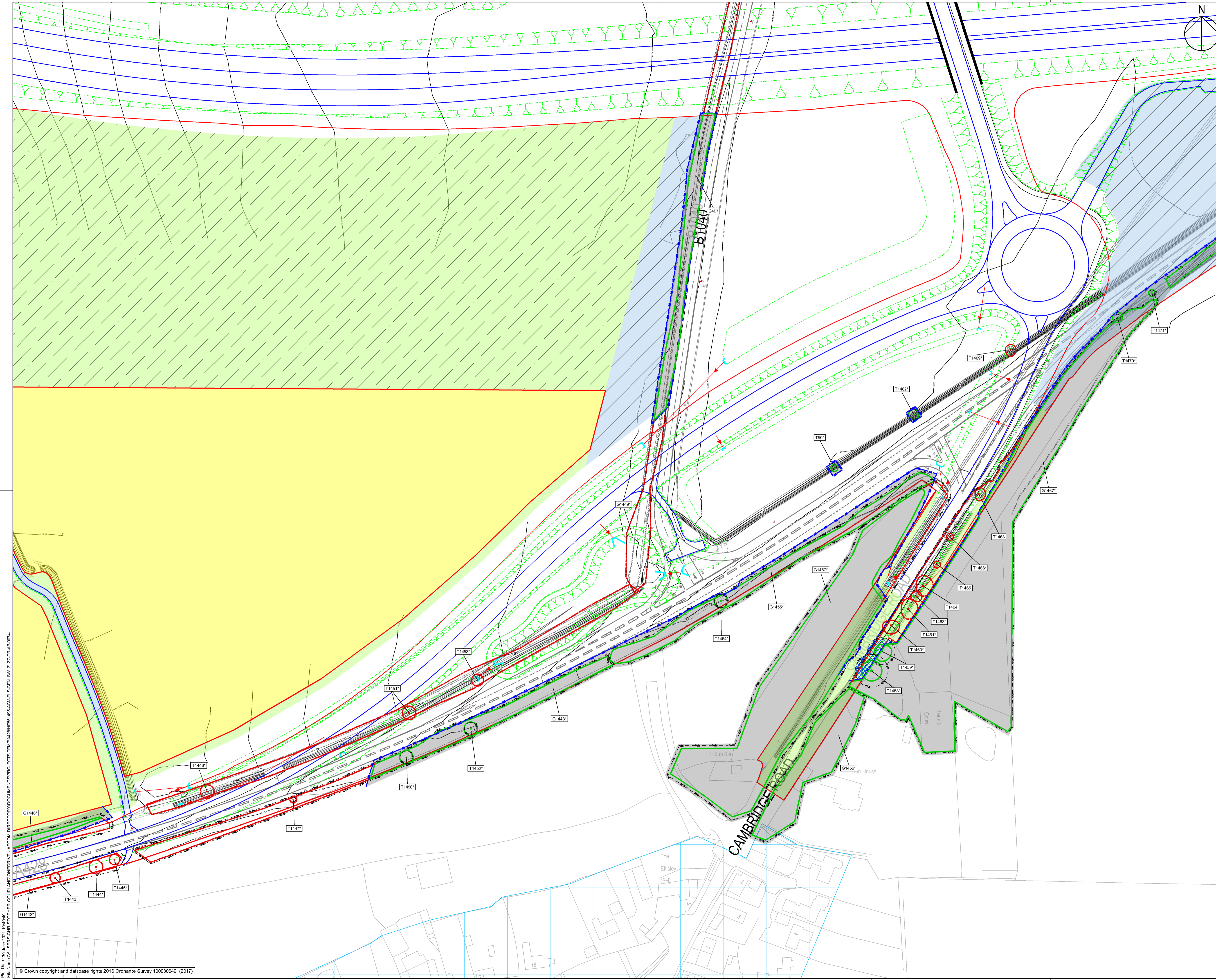
AECOM House
Horne Lane
Beeford
Tel: 01234 349641
Fax: 01234 216288
www.aecom.com

Drawing Number
Highways England PIN
HE551495 ACM
GEN_SW_Z_ZZ_DR_AB_0131

1 Originator
1 Volume
ELS
1 Role
1 Number
P02

Location

Proj Code: 20 Jun 2021 16:03:01
File Name: C:\PROJECTS\DCO\DCO\PROJECTS\TEMP\A428\HE551495-ACM\EL\SW_Z_ZZ_DR_AB_0131.dwg



SAFETY, HEALTH AND ENVIRONMENTAL INFORMATION BOX

IT IS ASSUMED THAT ALL WORKS ON THIS DRAWING WILL BE CARRIED OUT BY A COMPETENT CONTRACTOR WORKING, WHERE APPROPRIATE, TO AN APPROPRIATE METHOD STATEMENT.

THIS DRAWING IS TO BE USED ONLY FOR THE PURPOSE OF ISSUE THAT IT WAS ISSUED FOR AND IS SUBJECT TO AMENDMENT.

EXCEPTIONAL RISKS RELATING TO THE WORKS ASSOCIATED WITH THIS DRAWING ARE IDENTIFIED BELOW.

CONSTRUCTION

MAINTENANCE / OPERATION / DECOMMISSIONING / DEMOLITION

NOTES

- THIS DRAWING IS TO BE READ IN CONJUNCTION WITH ALL OTHER RELEVANT DOCUMENTATION.
- DO NOT SCALE FROM THIS DRAWING, USE ONLY PRINTED DIMENSIONS.
- ALL DIMENSIONS, CHAINAGES, LEVELS AND COORDINATES ARE IN METRES UNLESS DEFINED OTHERWISE.
- THIS DRAWING IS TO BE READ IN CONJUNCTION WITH THE PROJECT HEALTH & SAFETY FILE FOR ANY IDENTIFIED POTENTIAL RISKS.
- TREE CATEGORIES DEFINED BY BS5837:2012.
- TREE LOCATIONS AS BASED UPON ON SITE OBSERVATIONS AND AVAILABLE AERIAL IMAGERY.
- PLANS SHOULD BE READ IN CONJUNCTION WITH THE SUPPORTING AECOM ARBORICULTURAL REPORT.
- THE ORIGINAL OF THIS DRAWING WAS PRODUCED IN COLOUR - A MONOCHROME COPY SHOULD NOT BE RELIED UPON.

KEY

- EXISTING RETAINED TREE, GROUP OR HEDGE
- EXISTING TREE, GROUP OR HEDGE TO BE REMOVED
- ROOT PROTECTION AREAS (RPA) OF RETAINED TREES (AS DEFINED BY BS 5837:2012)
- TREE PROTECTION FENCING
- CONSTRUCTION EXCLUSION ZONE (EXCLUSION OF PLANT MATERIALS STORAGE, EXCAVATION AND ALL OTHER CONSTRUCTION ACTIVITIES ARE EXCLUDED WITHIN THESE AREAS FOR THE PURPOSES OF PROTECTING TREE HEALTH)
- CONSTRUCTION WORKING ZONE (MANAGED CONSTRUCTION PROCESSES PERMITTED IN ACCORDANCE WITH THE PRINCIPLES SET OUT WITHIN THE ARBORICULTURAL IMPACT ASSESSMENT)
- SITE BOUNDARY

Scale
0 10 20 40 80m
Original Size (A1) 1:1000 @ A1 1:2000 @ A3

DCO SUBMISSION	AW	28-05-21	PO2
	TF		
First Issue	AW	27-11-20	PO1
	TF		
Revision Details	By	Date	Suffix
	Check		

Purpose of Issue
DCO APPLICATION

Client
Highways England
Woodlands
Manton Lane
Manton Industrial Estate
Beeford
MK41 7LW

Working on behalf of
highways england

Project Title
A428 BLACK CAT TO CAXTON GIBBET IMPROVEMENTS

Drawing Title
TREE PROTECTION PLAN SHEET 58 OF 73

Designed	Drawn	Checked	Approved	Date
TF	CC	TF	AW	28.05.2021

Interna Project No.
60541541

Scale @ A1
1:1000

Suitability
D7

Zone
General

THIS DOCUMENT HAS BEEN PREPARED PURSUANT TO AND SUBJECT TO THE TERMS OF AECOM'S APPOINTMENT BY ITS CLIENT. AECOM ACCEPTS NO LIABILITY FOR ANY USE OF THIS DOCUMENT OTHER THAN BY ITS ORIGINAL CLIENT OR FOLLOWING AECOM'S EXPRESS AGREEMENT TO SUCH USE, AND ONLY FOR THE PURPOSES FOR WHICH IT WAS PREPARED AND PROVIDED.

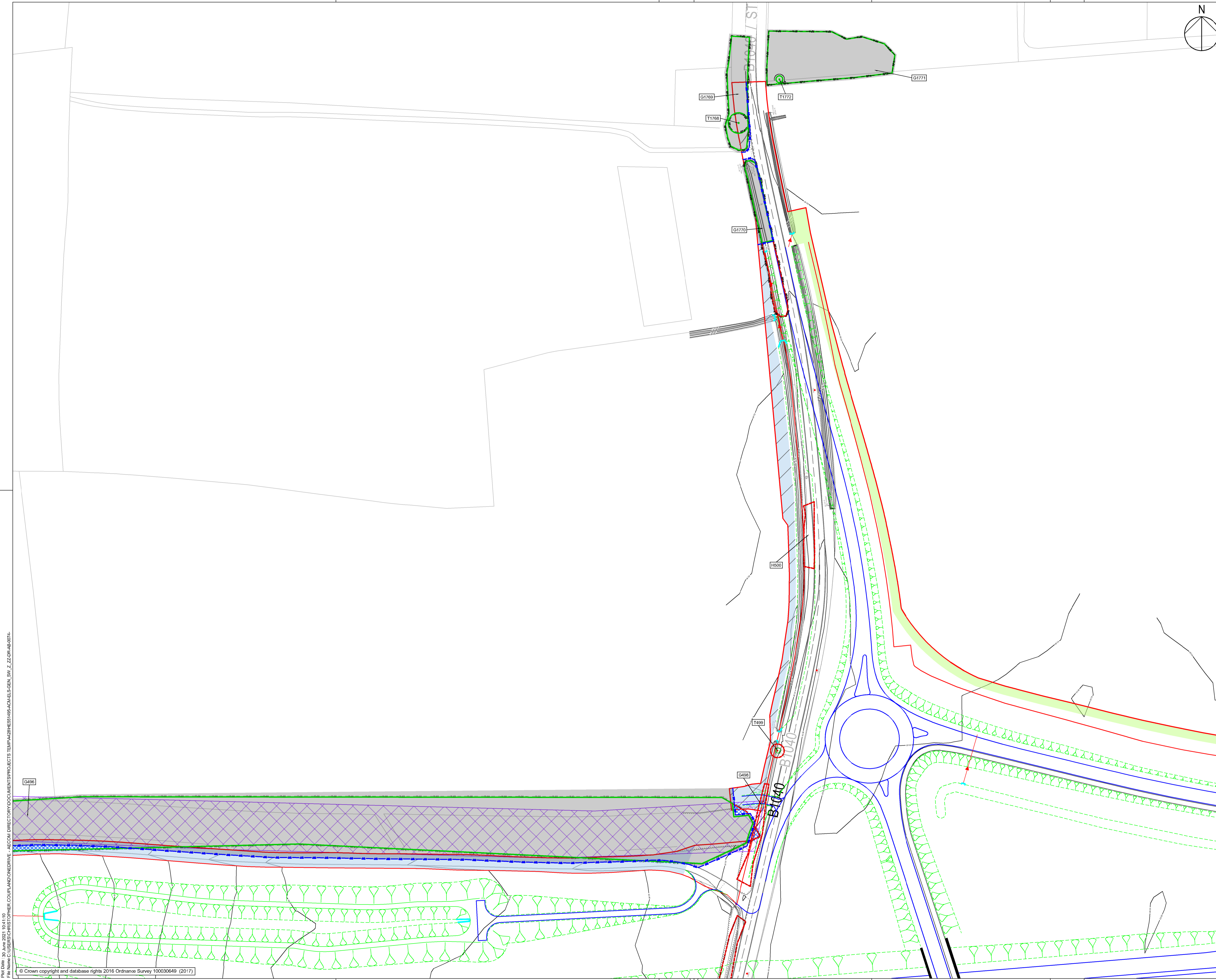
AECOM
AECOM House
Home Lane
Beeford
Tel: 01234 349641
Fax: 01234 216288
www.aecom.com

AECOM
AECOM Infrastructure & Environment UK Limited
Registered in England Registered number: 880328
Registered office: Midpoint, Almonon Link,
Basingstoke, Hampshire RG21 7PP

Drawing Number	Originator	Volume	Rev
HE551495	ACM	ELS	PO2
GEN_SW_Z_ZZ_DR_AB_0132			
Location	Type	Role	Number

© Crown copyright and database rights 2016 Ordnance Survey 100030649 (2017)

File Name: C:\GIS\PROJECTS\DCO\PROJECTS\TEMP\A428\HE551495-ACM\EL\SW_Z_ZZ_DR_AB_0132.dwg
 Plot Date: 20 June 2021 10:05:09
 File Name: C:\GIS\PROJECTS\DCO\PROJECTS\TEMP\A428\HE551495-ACM\EL\SW_Z_ZZ_DR_AB_0132.dwg



SAFETY, HEALTH AND ENVIRONMENTAL INFORMATION BOX

IT IS ASSUMED THAT ALL WORKS ON THIS DRAWING WILL BE CARRIED OUT BY A COMPETENT CONTRACTOR WORKING, WHERE APPROPRIATE, TO AN APPROPRIATE METHOD STATEMENT.

THIS DRAWING IS TO BE USED ONLY FOR THE PURPOSE OF ISSUE THAT IT WAS ISSUED FOR AND IS SUBJECT TO AMENDMENT.

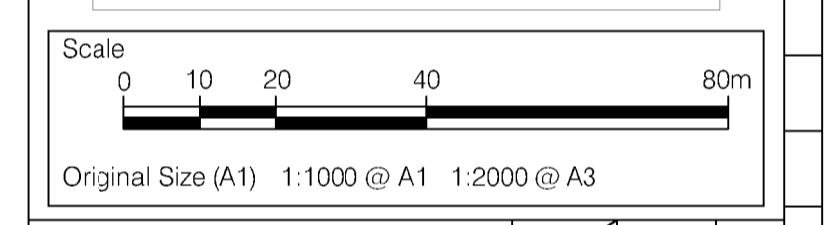
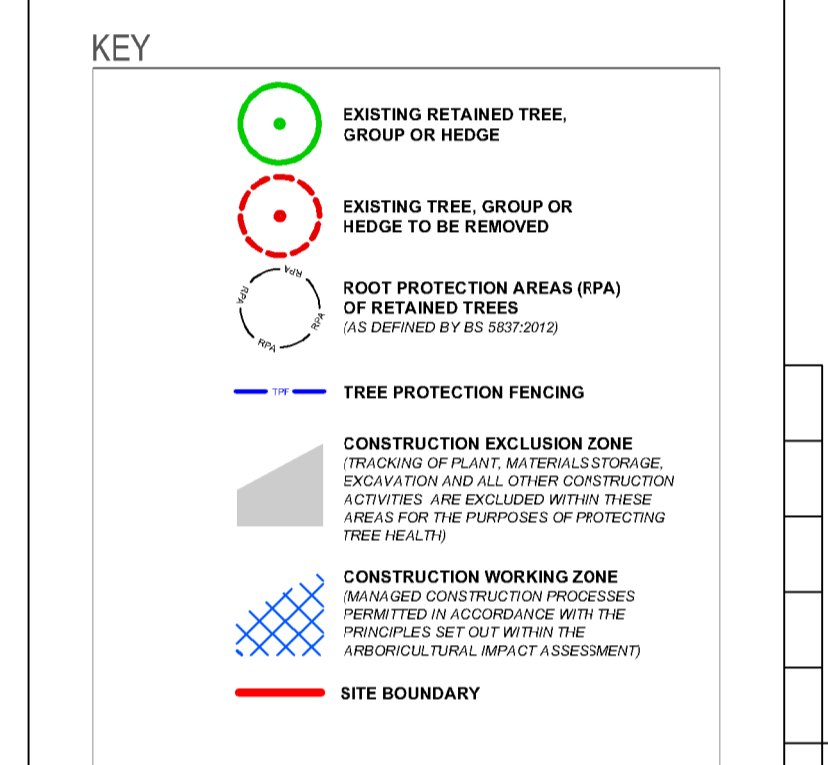
EXCEPTIONAL RISKS RELATING TO THE WORKS ASSOCIATED WITH THIS DRAWING ARE IDENTIFIED BELOW.

CONSTRUCTION

MAINTENANCE / OPERATION / DECOMMISSIONING / DEMOLITION

NOTES

- THIS DRAWING IS TO BE READ IN CONJUNCTION WITH ALL OTHER RELEVANT DOCUMENTATION.
- DO NOT SCALE FROM THIS DRAWING, USE ONLY PRINTED DIMENSIONS.
- ALL DIMENSIONS, CHAINAGES, LEVELS AND COORDINATES ARE IN METRES UNLESS DEFINED OTHERWISE.
- THIS DRAWING IS TO BE READ IN CONJUNCTION WITH THE PROJECT HEALTH & SAFETY FILE FOR ANY IDENTIFIED POTENTIAL RISKS.
- TREE CATEGORIES DEFINED BY BS5837:2012.
- TREE LOCATIONS AS BASED UPON ON SITE OBSERVATIONS AND AVAILABLE AERIAL IMAGERY.
- PLANS SHOULD BE READ IN CONJUNCTION WITH THE SUPPORTING AECOM ARBORICULTURAL REPORT.
- THE ORIGINAL OF THIS DRAWING WAS PRODUCED IN COLOUR - A MONOCHROME COPY SHOULD NOT BE RELIED UPON.



DCO SUBMISSION	AW	28-05-21	PO2
First Issue	AW	27-11-20	PO1
Revision Details	By	Check	Date

DCO APPLICATION

Client
Highways England
Woodlands
Manton Lane
Manton Industrial Estate
Beccles
MK41 7LW

Working on behalf of
highways england

A428 BLACK CAT TO CAXTON GIBBET IMPROVEMENTS

TREE PROTECTION PLAN SHEET 59 OF 73

Designed	Drawn	Checked	Approved	Date
TF	CC	TF	AW	28.05.2021
Interna Project No.	Suitability			
60541541	D7			
Scale @ A1	Zone			
1:1000	General			

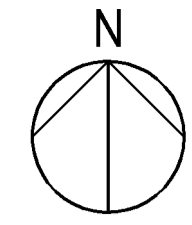
THIS DOCUMENT HAS BEEN PREPARED PURSUANT TO AND SUBJECT TO THE TERMS OF AECOM'S APPOINTMENT BY ITS CLIENT. AECOM ACCEPTS NO LIABILITY FOR ANY USE OF THIS DOCUMENT OTHER THAN BY ITS ORIGINAL CLIENT OR FOLLOWING AECOM'S EXPRESS AGREEMENT TO SUCH USE, AND ONLY FOR THE PURPOSES FOR WHICH IT WAS PREPARED AND PROVIDED.

AECOM
AECOM House
Heine Lane
Beccles
Tel: 01234 349641
Fax: 01234 216288
www.aecom.com

AECOM Infrastructure & Environment UK Limited
Registered in England Registered number: 880328
Registered office: Midpoint, Alconson Link,
Basingstoke, Hampshire RG21 7PP

Drawing Number	Highways England PIN	Originator	Volume	Rev
HE551495	ACM	ELS		PO2
Location	GEN_SW_Z_ZZ	DR	AB	0133
		Type	Role	Number

File Path: 30 June 2021 10:51:09
 File Name: C:\GIS\PROJECTS\OTHER\COUPLAND\INERIVE-AECOM\DIRECTOR\DOCUMENTS\PROJECTS\TEMP\A428\HE551495-ACM\EL\SW_Z_ZZ\DR\AB\0133.rvt



SAFETY, HEALTH AND ENVIRONMENTAL INFORMATION BOX

IT IS ASSUMED THAT ALL WORKS ON THIS DRAWING WILL BE CARRIED OUT BY A COMPETENT CONTRACTOR WORKING, WHERE APPROPRIATE, TO AN APPROPRIATE METHOD STATEMENT.

THIS DRAWING IS TO BE USED ONLY FOR THE PURPOSE OF ISSUE THAT IT WAS ISSUED FOR AND IS SUBJECT TO AMENDMENT.

EXCEPTIONAL RISKS RELATING TO THE WORKS ASSOCIATED WITH THIS DRAWING ARE IDENTIFIED BELOW.

CONSTRUCTION

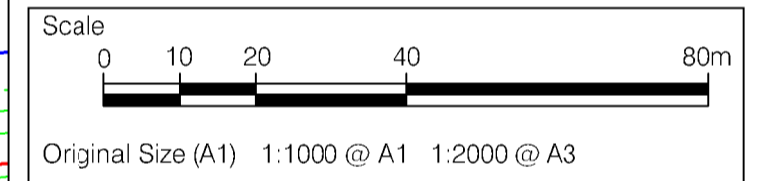
MAINTENANCE / OPERATION / DECOMMISSIONING / DEMOLITION

NOTES

- THIS DRAWING IS TO BE READ IN CONJUNCTION WITH ALL OTHER RELEVANT DOCUMENTATION.
- DO NOT SCALE FROM THIS DRAWING, USE ONLY PRINTED DIMENSIONS.
- ALL DIMENSIONS, CHAINAGES, LEVELS AND COORDINATES ARE IN METRES UNLESS DEFINED OTHERWISE.
- THIS DRAWING IS TO BE READ IN CONJUNCTION WITH THE PROJECT HEALTH & SAFETY FILE FOR ANY IDENTIFIED POTENTIAL RISKS.
- TREE CATEGORIES DEFINED BY BS5837:2012.
- TREE LOCATIONS AS BASED UPON SITE OBSERVATIONS AND AVAILABLE AERIAL IMAGERY.
- PLANS SHOULD BE READ IN CONJUNCTION WITH THE SUPPORTING AECOM ARBORICULTURAL REPORT.
- THE ORIGINAL OF THIS DRAWING WAS PRODUCED IN COLOUR - A MONOCHROME COPY SHOULD NOT BE RELIED UPON.

KEY

- EXISTING RETAINED TREE, GROUP OR HEDGE
- EXISTING TREE, GROUP OR HEDGE TO BE REMOVED
- ROOT PROTECTION AREAS (RPA) OF RETAINED TREES (AS DEFINED BY BS 5837:2012)
- TREE PROTECTION FENCING
- CONSTRUCTION EXCLUSION ZONE (EXCAVATION OF PIPES, MATERIALS STORAGE, EXCAVATION AND ALL OTHER CONSTRUCTION ACTIVITIES ARE EXCLUDED WITHIN THESE AREAS FOR THE PURPOSES OF PROTECTING TREE HEALTH)
- CONSTRUCTION WORKING ZONE (MANAGED CONSTRUCTION PROCESSES PERMITTED IN ACCORDANCE WITH THE PRINCIPLES SET OUT WITHIN THE ARBORICULTURAL IMPACT ASSESSMENT)
- SITE BOUNDARY



DCO SUBMISSION	AW	28-05-21	PO2
First Issue	AW	27-11-20	PO1
Revision Details	By	Date	Suffix
	Check		

DCO APPLICATION

Client
Highways England
Woodlands
Manton Lane
Manton Industrial Estate
Beeford
MK41 7LW

Working on behalf of

A428 BLACK CAT TO CAXTON GIBBET IMPROVEMENTS

TREE PROTECTION PLAN SHEET 60 OF 73

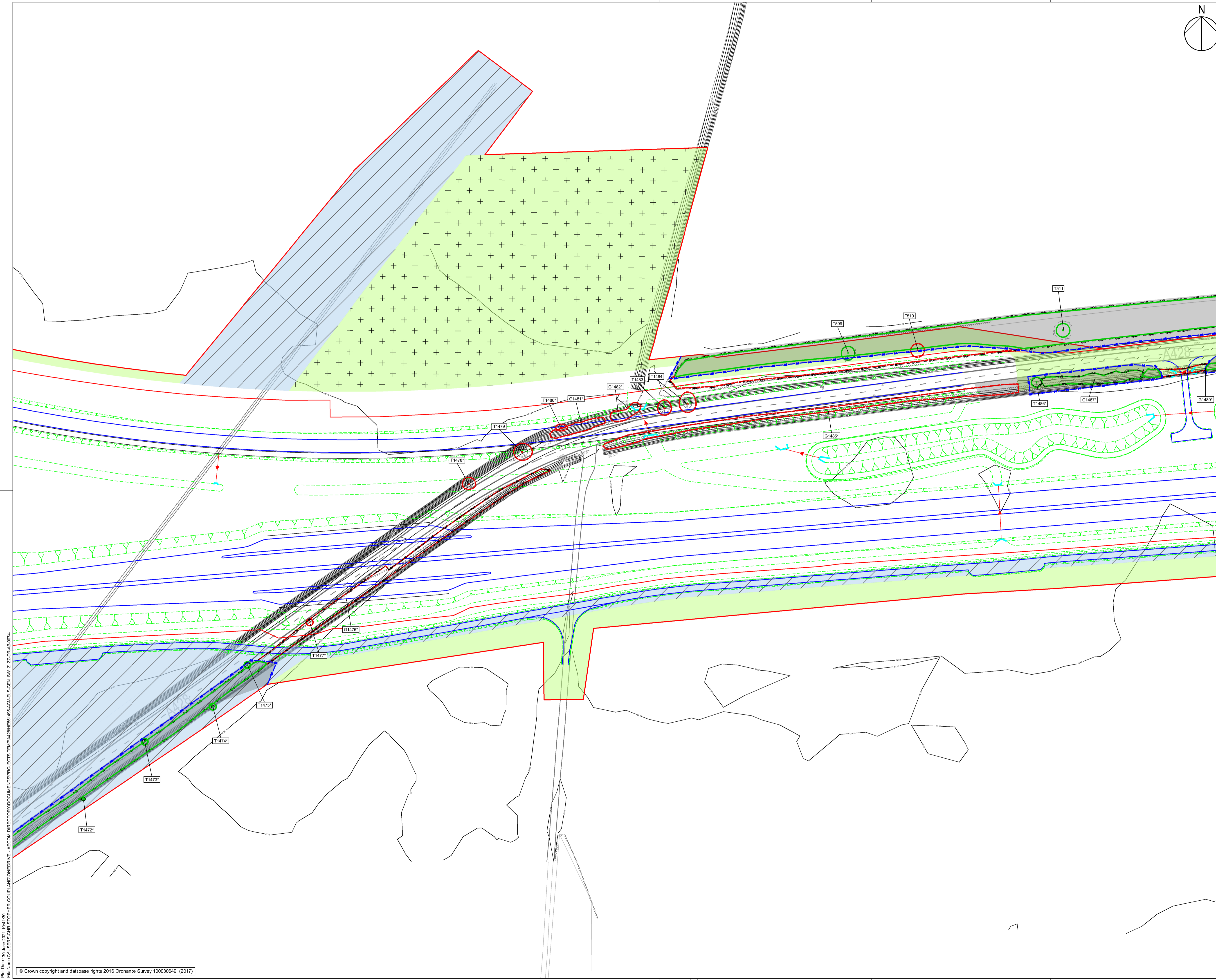
Designed TF	Drawn CC	Checked TF	Approved AW	Date 28.05.2021
Interna Project No. 60541541	Suitability D7			
Scale @ A1 1:1000	Zone General			

THIS DOCUMENT HAS BEEN PREPARED PURSUANT TO AND SUBJECT TO THE TERMS OF AECOM'S APPOINTMENT BY ITS CLIENT. AECOM ACCEPTS NO LIABILITY FOR ANY USE OF THIS DOCUMENT OTHER THAN BY ITS ORIGINAL CLIENT OR FOLLOWING AECOM'S EXPRESS AGREEMENT TO SUCH USE, AND ONLY FOR THE PURPOSES FOR WHICH IT WAS PREPARED AND PROVIDED.

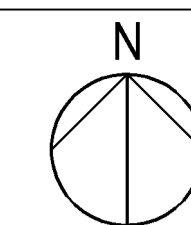
AECOM
AECOM House
Home Lane
Beeford
Tel: 01234 349641
Fax: 01234 216288
www.aecom.com

AECOM
AECOM Infrastructure & Environment UK Limited
Registered in England Registered number: 880328
Registered office: Midpoint, Alconon Link,
Basingstoke, Hampshire RG21 7PP

Drawing Number HE551495	Originator ACM	Volume ELS	Rev P02
Location GEN_SW_Z_ZZ-DR-AB-0134	Type 1	Role 1	Number 1



Proj Code: 30 June 2021 10:51:09
File Name: C:\PROJECTS\DCO\DOCUMENTS\PROJECTS\TEMP\A428\HE551495-ACM\EL\SW_Z_ZZ-DR-AB-0134.dwg



SAFETY, HEALTH AND ENVIRONMENTAL INFORMATION BOX

IT IS ASSUMED THAT ALL WORKS ON THIS DRAWING WILL BE CARRIED OUT BY A COMPETENT CONTRACTOR WORKING, WHERE APPROPRIATE, TO AN APPROPRIATE METHOD STATEMENT.

THIS DRAWING IS TO BE USED ONLY FOR THE PURPOSE OF ISSUE THAT IT WAS ISSUED FOR AND IS SUBJECT TO AMENDMENT.

EXCEPTIONAL RISKS RELATING TO THE WORKS ASSOCIATED WITH THIS DRAWING ARE IDENTIFIED BELOW.

CONSTRUCTION

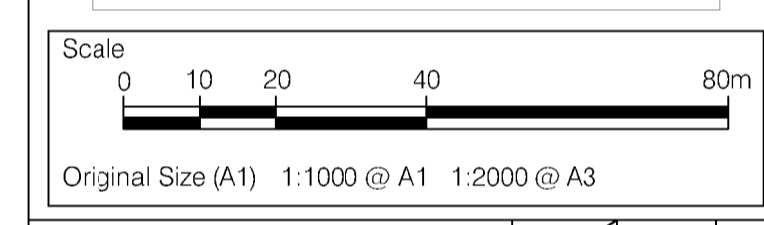
MAINTENANCE / OPERATION / DECOMMISSIONING / DEMOLITION

NOTES

- THIS DRAWING IS TO BE READ IN CONJUNCTION WITH ALL OTHER RELEVANT DOCUMENTATION.
- DO NOT SCALE FROM THIS DRAWING, USE ONLY PRINTED DIMENSIONS.
- ALL DIMENSIONS, CHAINAGES, LEVELS AND COORDINATES ARE IN METRES UNLESS DEFINED OTHERWISE.
- THIS DRAWING IS TO BE READ IN CONJUNCTION WITH THE PROJECT HEALTH & SAFETY FILE FOR ANY IDENTIFIED POTENTIAL RISKS.
- TREE CATEGORIES DEFINED BY BS5837:2012.
- TREE LOCATIONS AS BASED UPON SITE OBSERVATIONS AND AVAILABLE AERIAL IMAGERY.
- PLANS SHOULD BE READ IN CONJUNCTION WITH THE SUPPORTING AECOM ARBORICULTURAL REPORT.
- THE ORIGINAL OF THIS DRAWING WAS PRODUCED IN COLOUR - A MONOCHROME COPY SHOULD NOT BE RELIED UPON.

KEY

- EXISTING RETAINED TREE, GROUP OR HEDGE
- EXISTING TREE, GROUP OR HEDGE TO BE REMOVED
- ROOT PROTECTION AREAS (RPA) OF RETAINED TREES (AS DEFINED BY BS 5837:2012)
- TREE PROTECTION FENCING
- CONSTRUCTION EXCLUSION ZONE (EXCAVATION OF ALL OTHER CONSTRUCTION ACTIVITIES ARE EXCLUDED WITHIN THESE AREAS FOR THE PURPOSES OF PROTECTING TREE HEALTH)
- CONSTRUCTION WORKING ZONE (MANAGED CONSTRUCTION PROCESSES PERMITTED IN ACCORDANCE WITH THE PRINCIPLES SET OUT WITHIN THE ARBORICULTURAL IMPACT ASSESSMENT)
- SITE BOUNDARY



DCO SUBMISSION	AW	28-05-21	P02
First Issue	AW	27-11-20	P01
Revision Details	By	Check	Date
			Suffix

DCO APPLICATION

Client
Highways England
Woodlands
Manton Lane
Manton Industrial Estate
Beeford
MK41 7LW

Working on behalf of

A428 BLACK CAT TO CAXTON GIBBET IMPROVEMENTS

TREE PROTECTION PLAN SHEET 61 OF 73

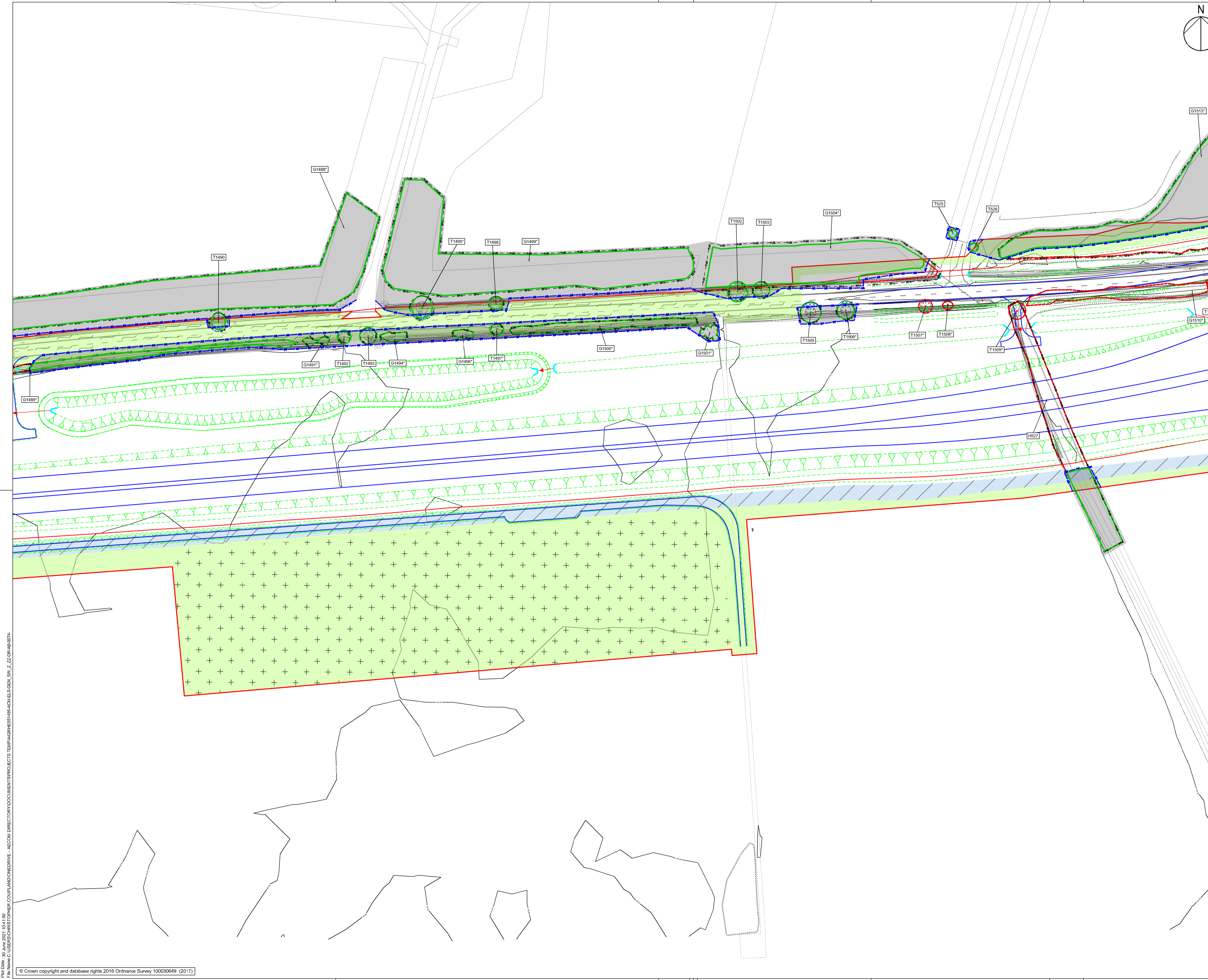
Designed	Drawn	Checked	Approved	Date
TF	CC	TF	AW	28.05.2021
Internals Project No.	Suitability			
60541541	D7			
Scale @ A1	Zone			
1:1000	General			

THIS DOCUMENT HAS BEEN PREPARED PURSUANT TO AND SUBJECT TO THE TERMS OF AECOM'S APPOINTMENT BY ITS CLIENT. AECOM ACCEPTS NO LIABILITY FOR ANY USE OF THIS DOCUMENT OTHER THAN BY ITS ORIGINAL CLIENT OR FOLLOWING AECOM'S EXPRESS AGREEMENT TO SUCH USE, AND ONLY FOR THE PURPOSES FOR WHICH IT WAS PREPARED AND PROVIDED.

AECOM
AECOM House
Home Lane
Beeford
Tel: 01234 349641
Fax: 01234 216288
www.aecom.com

AECOM
AECOM Infrastructure & Environment UK Limited
Registered in England Registered number: 880328
Registered office: Midpoint, Almonon Link,
Basingstoke, Hampshire RG21 7PP

Drawing Number	Originator	Volume	Rev
HE551495	ACM	ELS	P02
GEN_SW_Z_ZZ	DR	AB	0135
Location	Type	Role	Number



File Path: C:\Users\joshua.1\Documents\PROJECTS\TEMP\A428\HE551495-ACM\GEN_SW_Z_ZZ\DR-AB-0135.rvt
 File Name: C:\Users\joshua.1\Documents\PROJECTS\TEMP\A428\HE551495-ACM\GEN_SW_Z_ZZ\DR-AB-0135.rvt



SAFETY, HEALTH AND ENVIRONMENTAL INFORMATION BOX

IT IS ASSUMED THAT ALL WORKS ON THIS DRAWING WILL BE CARRIED OUT BY A COMPETENT CONTRACTOR WORKING, WHERE APPROPRIATE, TO AN APPROPRIATE METHOD STATEMENT.

THIS DRAWING IS TO BE USED ONLY FOR THE PURPOSE OF ISSUE THAT IT WAS ISSUED FOR AND IS SUBJECT TO AMENDMENT.

EXCEPTIONAL RISKS RELATING TO THE WORKS ASSOCIATED WITH THIS DRAWING ARE IDENTIFIED BELOW.

CONSTRUCTION

MAINTENANCE / OPERATION / DECOMMISSIONING / DEMOLITION

NOTES

- THIS DRAWING IS TO BE READ IN CONJUNCTION WITH ALL OTHER RELEVANT DOCUMENTATION.
- DO NOT SCALE FROM THIS DRAWING, USE ONLY PRINTED DIMENSIONS.
- ALL DIMENSIONS, CHAINAGES, LEVELS AND COORDINATES ARE IN METRES UNLESS DEFINED OTHERWISE.
- THIS DRAWING IS TO BE READ IN CONJUNCTION WITH THE PROJECT HEALTH & SAFETY FILE FOR ANY IDENTIFIED POTENTIAL RISKS.
- TREE CATEGORIES DEFINED BY BS5837:2012.
- TREE LOCATIONS AS BASED UPON SITE OBSERVATIONS AND AVAILABLE AERIAL IMAGERY.
- PLANS SHOULD BE READ IN CONJUNCTION WITH THE SUPPORTING AECOM ARBORICULTURAL REPORT.
- THE ORIGINAL OF THIS DRAWING WAS PRODUCED IN COLOUR - A MONOCHROME COPY SHOULD NOT BE RELIED UPON.

KEY

- EXISTING RETAINED TREE, GROUP OR HEDGE
- EXISTING TREE, GROUP OR HEDGE TO BE REMOVED
- ROOT PROTECTION AREAS (RPA) OF RETAINED TREES (AS DEFINED BY BS 5837:2012)
- TREE PROTECTION FENCING
- CONSTRUCTION EXCLUSION ZONE (EXCAVATION AND ALL OTHER CONSTRUCTION ACTIVITIES ARE EXCLUDED WITHIN THESE AREAS FOR THE PURPOSES OF PROTECTING TREE HEALTH)
- CONSTRUCTION WORKING ZONE (MANAGED CONSTRUCTION PROCESSES PERMITTED IN ACCORDANCE WITH THE PRINCIPLES SET OUT WITHIN THE ARBORICULTURAL IMPACT ASSESSMENT)
- SITE BOUNDARY

Scale
0 10 20 40 80m
Original Size (A1) 1:1000 @ A1 1:2000 @ A3

DCO SUBMISSION	AW	28-05-21	PO2
First Issue	AW	27-11-20	PO1
Revision Details	By	Check	Date

Purpose of issue
DCO APPLICATION

Client
Highways England
Woodlands
Manton Lane
Manton Industrial Estate
Beeford
MK41 7LW

Working on behalf of
highways england

Project Title
A428 BLACK CAT TO CAXTON GIBBET IMPROVEMENTS

Drawing Title
TREE PROTECTION PLAN SHEET 62 OF 73

Designed	Drawn	Checked	Approved	Date
TF	CC	TF	AW	28.05.2021

Interna Project No.
60541541

Scale @ A1
1:1000

Suitability
D7

Zone
General

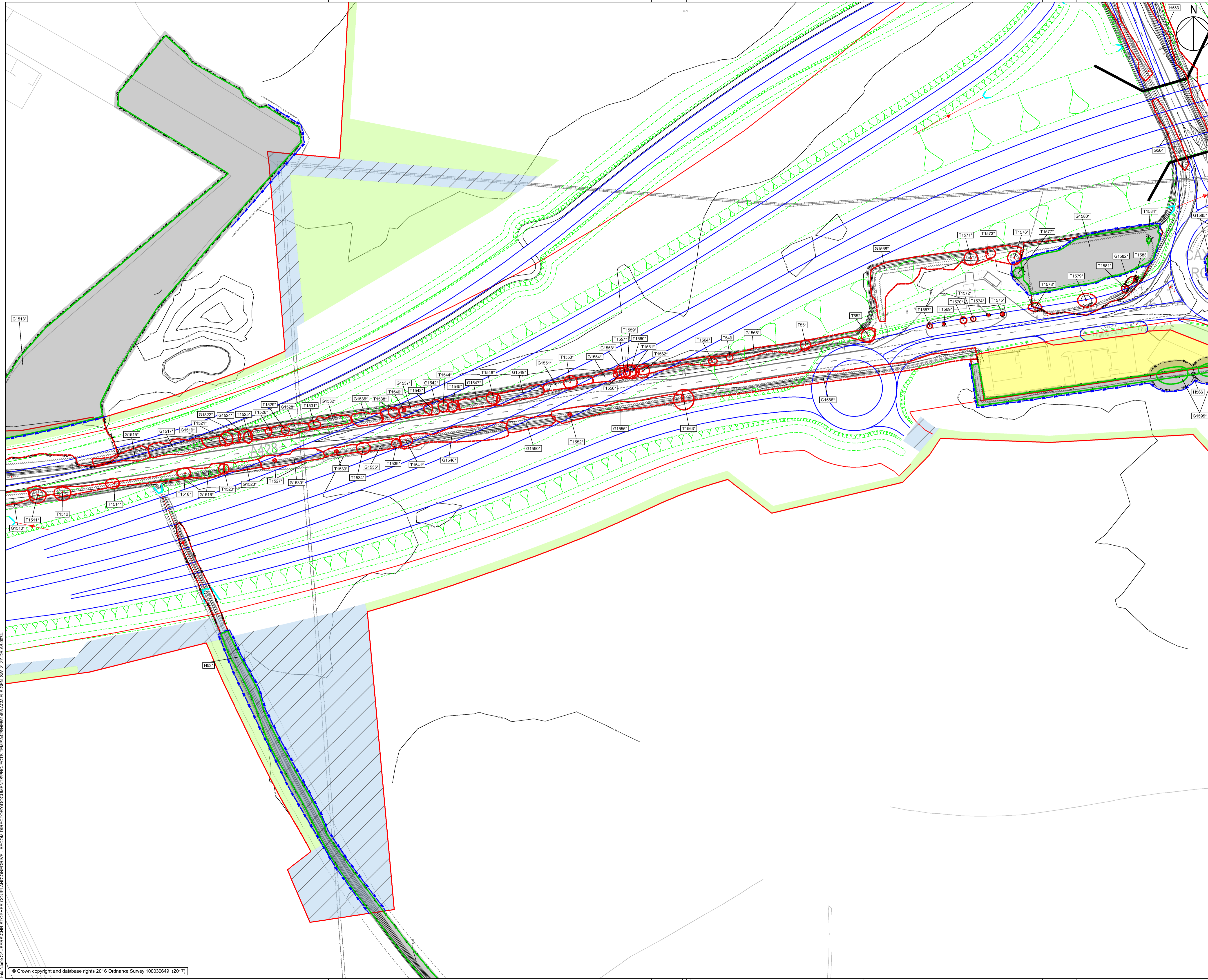
THIS DOCUMENT HAS BEEN PREPARED PURSUANT TO AND SUBJECT TO THE TERMS OF AECOM'S APPOINTMENT BY ITS CLIENT. AECOM ACCEPTS NO LIABILITY FOR ANY USE OF THIS DOCUMENT OTHER THAN BY ITS ORIGINAL CLIENT OR FOLLOWING AECOM'S EXPRESS AGREEMENT TO SUCH USE, AND ONLY FOR THE PURPOSES FOR WHICH IT WAS PREPARED AND PROVIDED.

AECOM
AECOM House
Horne Lane
Beeford
Tel: 01234 349641
Fax: 01234 216288
www.aecom.com

AECOM
AECOM Infrastructure & Environment UK Limited
Registered in England Registered number: 880328
Registered office: Midpoint, Almonon Link,
Basingstoke, Hampshire RG21 7PP

Drawing Number	Highways England PIN	1 Originator	1 Volume	Rev
HE551495	ACM	ELS		PO2
GEN_SW_Z_ZZ	DR	AB	0136	
Location	Type	Role	Number	

File Path: C:\Users\joshua\Documents\PROJECTS\TEMP\A428\HE551495-ACM\EL5\GEN_SW_Z_ZZ\DR-AB-0136.rvt
 File Name: C:\Users\joshua\Documents\PROJECTS\TEMP\A428\HE551495-ACM\EL5\GEN_SW_Z_ZZ\DR-AB-0136.rvt



SAFETY, HEALTH AND ENVIRONMENTAL INFORMATION BOX

IT IS ASSUMED THAT ALL WORKS ON THIS DRAWING WILL BE CARRIED OUT BY A COMPETENT CONTRACTOR WORKING, WHERE APPROPRIATE, TO AN APPROPRIATE METHOD STATEMENT.

THIS DRAWING IS TO BE USED ONLY FOR THE PURPOSE OF ISSUE THAT IT WAS ISSUED FOR AND IS SUBJECT TO AMENDMENT.

EXCEPTIONAL RISKS RELATING TO THE WORKS ASSOCIATED WITH THIS DRAWING ARE IDENTIFIED BELOW.

CONSTRUCTION

MAINTENANCE / OPERATION / DECOMMISSIONING / DEMOLITION

NOTES

- THIS DRAWING IS TO BE READ IN CONJUNCTION WITH ALL OTHER RELEVANT DOCUMENTATION.
- DO NOT SCALE FROM THIS DRAWING, USE ONLY PRINTED DIMENSIONS.
- ALL DIMENSIONS, CHAINAGES, LEVELS AND COORDINATES ARE IN METRES UNLESS DEFINED OTHERWISE.
- THIS DRAWING IS TO BE READ IN CONJUNCTION WITH THE PROJECT HEALTH & SAFETY FILE FOR ANY IDENTIFIED POTENTIAL RISKS.
- TREE CATEGORIES DEFINED BY BS5837:2012.
- TREE LOCATIONS AS BASED UPON SITE OBSERVATIONS AND AVAILABLE AERIAL IMAGERY.
- PLANS SHOULD BE READ IN CONJUNCTION WITH THE SUPPORTING AECOM ARBORICULTURAL REPORT.
- THE ORIGINAL OF THIS DRAWING WAS PRODUCED IN COLOUR - A MONOCHROME COPY SHOULD NOT BE RELIED UPON.

KEY

- EXISTING RETAINED TREE, GROUP OR HEDGE
- EXISTING TREE, GROUP OR HEDGE TO BE REMOVED
- ROOT PROTECTION AREAS (RPA) OF RETAINED TREES (AS DEFINED BY BS 5837:2012)
- TREE PROTECTION FENCING
- CONSTRUCTION EXCLUSION ZONE (EXCAVATION OF PILING MATERIALS STORAGE, EXCAVATION AND ALL OTHER CONSTRUCTION ACTIVITIES ARE EXCLUDED WITHIN THESE AREAS FOR THE PURPOSES OF PROTECTING TREE HEALTH)
- CONSTRUCTION WORKING ZONE (PERMITTED CONSTRUCTION PROCESSES MANAGED IN ACCORDANCE WITH THE PRINCIPLES SET OUT WITHIN THE ARBORICULTURAL IMPACT ASSESSMENT)
- SITE BOUNDARY

Scale
0 20 40 80m
Original Size (A1) 1:1000 @ A1 1:2000 @ A3

DCO SUBMISSION	AW	28-05-21	P02
First Issue	AW	27-11-20	P01
Revision Details	By	Date	Suffix
	Check		

Purpose of issue
DCO APPLICATION

Client
Highways England
Woodlands
Manton Lane
Beeford
MK41 7LW

Working on behalf of
highways england

Project Title
A428 BLACK CAT TO CAXTON GIBBET IMPROVEMENTS

Drawing Title
TREE PROTECTION PLAN SHEET 63 OF 73

Designed	Drawn	Checked	Approved	Date
TF	CC	TF	AW	28.05.2021

Interna Project No.
60541541

Scale @ A1
1:1000

Suitability
D7

Zone
General

THIS DOCUMENT HAS BEEN PREPARED PURSUANT TO AND SUBJECT TO THE TERMS OF AECOM'S APPOINTMENT BY ITS CLIENT. AECOM ACCEPTS NO LIABILITY FOR ANY USE OF THIS DOCUMENT OTHER THAN BY ITS ORIGINAL CLIENT OR FOLLOWING AECOM'S EXPRESS AGREEMENT TO SUCH USE, AND ONLY FOR THE PURPOSES FOR WHICH IT WAS PREPARED AND PROVIDED.

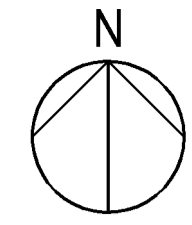
AECOM
AECOM House
Home Lane
Beeford
Tel: 01234 349641
Fax: 01234 216288
www.aecom.com

AECOM
AECOM Infrastructure & Environment UK Limited
Registered in England Registered number: 880328
Registered office: Midpoint, Almonon Link,
Basingstoke, Hampshire RG21 7PP

Drawing Number	Originator	Volume	Rev
HE551495	ACM	ELS	P02
GEN_SW_Z_Z_DR_AB_0137			
Location	Type	Role	Number

© Crown copyright and database rights 2016 Ordnance Survey 100030649 (2017)

File Path: C:\Users\jdoyle\Documents\PROJECTS\TEMP\A428\HE551495-ACM\EL5\GEN_SW_Z_Z_DR_AB_0137.dwg
 File Name: C:\Users\jdoyle\Documents\PROJECTS\TEMP\A428\HE551495-ACM\EL5\GEN_SW_Z_Z_DR_AB_0137.dwg



SAFETY, HEALTH AND ENVIRONMENTAL INFORMATION BOX

IT IS ASSUMED THAT ALL WORKS ON THIS DRAWING WILL BE CARRIED OUT BY A COMPETENT CONTRACTOR WORKING, WHERE APPROPRIATE, TO AN APPROPRIATE METHOD STATEMENT.

THIS DRAWING IS TO BE USED ONLY FOR THE PURPOSE OF ISSUE THAT IT WAS ISSUED FOR AND IS SUBJECT TO AMENDMENT.

EXCEPTIONAL RISKS RELATING TO THE WORKS ASSOCIATED WITH THIS DRAWING ARE IDENTIFIED BELOW.

CONSTRUCTION

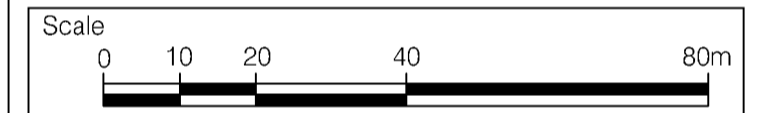
MAINTENANCE / OPERATION / DECOMMISSIONING / DEMOLITION

NOTES

- THIS DRAWING IS TO BE READ IN CONJUNCTION WITH ALL OTHER RELEVANT DOCUMENTATION.
- DO NOT SCALE FROM THIS DRAWING, USE ONLY PRINTED DIMENSIONS.
- ALL DIMENSIONS, CHAINAGES, LEVELS AND COORDINATES ARE IN METRES UNLESS DEFINED OTHERWISE.
- THIS DRAWING IS TO BE READ IN CONJUNCTION WITH THE PROJECT HEALTH & SAFETY FILE FOR ANY IDENTIFIED POTENTIAL RISKS.
- TREE CATEGORIES DEFINED BY BS5837:2012.
- TREE LOCATIONS AS BASED UPON ON SITE OBSERVATIONS AND AVAILABLE AERIAL IMAGERY.
- PLANS SHOULD BE READ IN CONJUNCTION WITH THE SUPPORTING AECOM ARBORICULTURAL REPORT.
- THE ORIGINAL OF THIS DRAWING WAS PRODUCED IN COLOUR - A MONOCHROME COPY SHOULD NOT BE RELIED UPON.

KEY

- EXISTING RETAINED TREE, GROUP OR HEDGE
- EXISTING TREE, GROUP OR HEDGE TO BE REMOVED
- ROOT PROTECTION AREAS (RPA) OF RETAINED TREES (AS DEFINED BY BS 5837:2012)
- TREE PROTECTION FENCING
- CONSTRUCTION EXCLUSION ZONE (EXCAVATION OF PLANT MATERIALS STORAGE, EXCAVATION AND ALL OTHER CONSTRUCTION ACTIVITIES ARE EXCLUDED WITHIN THESE AREAS FOR THE PURPOSES OF PROTECTING TREE HEALTH)
- CONSTRUCTION WORKING ZONE (MANAGED CONSTRUCTION PROCESSES PERMITTED IN ACCORDANCE WITH THE PRINCIPLES SET OUT WITHIN THE ARBORICULTURAL IMPACT ASSESSMENT)
- SITE BOUNDARY



Original Size (A1) 1:1000 @ A1 1:2000 @ A3

DCO SUBMISSION	AW	28-05-21	P02
First Issue	AW	27-11-20	P01
Revision Details	By Check	Date	Suffix

DCO APPLICATION

Client
Highways England
Woodlands
Manton Lane
Manton Industrial Estate
Beeford
MK41 7LW

Working on behalf of

A428 BLACK CAT TO CAXTON GIBBET IMPROVEMENTS

TREE PROTECTION PLAN SHEET 64 OF 73

Designed	Drawn	Checked	Approved	Date
TF	CC	TF	AW	28.05.2021

Interna Project No.	Suitability
60541541	D7
Scale @ A1	Zone
1:1000	General

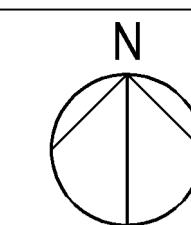
THIS DOCUMENT HAS BEEN PREPARED PURSUANT TO AND SUBJECT TO THE TERMS OF AECOM'S APPOINTMENT BY ITS CLIENT. AECOM ACCEPTS NO LIABILITY FOR ANY USE OF THIS DOCUMENT OTHER THAN BY ITS ORIGINAL CLIENT OR FOLLOWING AECOM'S EXPRESS AGREEMENT TO SUCH USE, AND ONLY FOR THE PURPOSES FOR WHICH IT WAS PREPARED AND PROVIDED.

AECOM
AECOM House
Horne Lane
Beeford
Tel: 01234 349641
Fax: 01234 216288
www.aecom.com

AECOM
AECOM Infrastructure & Environment UK Limited
Registered in England Registered number: 880328
Registered office: Midpoint, Altonson Link,
Basingstoke, Hampshire RG21 7PP

Drawing Number	Originator	Volume	Rev
HE551495 - ACM - ELS -			P02
GEN_SW_Z_ZZ - DR - AB - 0138			
Location	Type	Role	Number

Plot Date: 20 June 2021 16:27:59
File Name: C:\GIS\PROJECTS\OTHER\AECOM\DIRECTOR\DOCUMENTS\PROJECTS\TEMP\A428\HE551495-ACM-ELS-SW_Z_ZZ-DR-AB-0138.dwg



SAFETY, HEALTH AND ENVIRONMENTAL INFORMATION BOX

IT IS ASSUMED THAT ALL WORKS ON THIS DRAWING WILL BE CARRIED OUT BY A COMPETENT CONTRACTOR WORKING, WHERE APPROPRIATE, TO AN APPROPRIATE METHOD STATEMENT.

THIS DRAWING IS TO BE USED ONLY FOR THE PURPOSE OF ISSUE THAT IT WAS ISSUED FOR AND IS SUBJECT TO AMENDMENT.

EXCEPTIONAL RISKS RELATING TO THE WORKS ASSOCIATED WITH THIS DRAWING ARE IDENTIFIED BELOW.

CONSTRUCTION

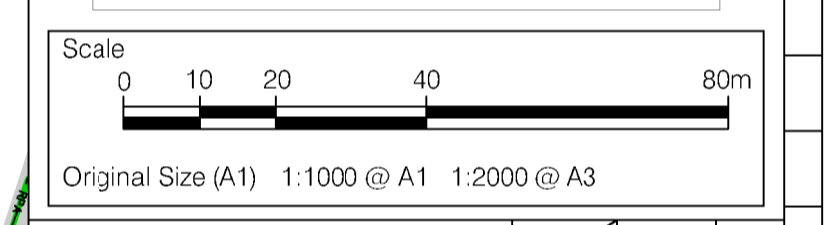
MAINTENANCE / OPERATION / DECOMMISSIONING / DEMOLITION

NOTES

- THIS DRAWING IS TO BE READ IN CONJUNCTION WITH ALL OTHER RELEVANT DOCUMENTATION.
- DO NOT SCALE FROM THIS DRAWING, USE ONLY PRINTED DIMENSIONS.
- ALL DIMENSIONS, CHAINAGES, LEVELS AND COORDINATES ARE IN METRES UNLESS DEFINED OTHERWISE.
- THIS DRAWING IS TO BE READ IN CONJUNCTION WITH THE PROJECT HEALTH & SAFETY FILE FOR ANY IDENTIFIED POTENTIAL RISKS.
- TREE CATEGORIES DEFINED BY BS5837:2012.
- TREE LOCATIONS AS BASED UPON SITE OBSERVATIONS AND AVAILABLE AERIAL IMAGERY.
- PLANS SHOULD BE READ IN CONJUNCTION WITH THE SUPPORTING AECOM ARBORICULTURAL REPORT.
- THE ORIGINAL OF THIS DRAWING WAS PRODUCED IN COLOUR - A MONOCHROME COPY SHOULD NOT BE RELIED UPON.

KEY

- EXISTING RETAINED TREE, GROUP OR HEDGE
- EXISTING TREE, GROUP OR HEDGE TO BE REMOVED
- ROOT PROTECTION AREAS (RPA) OF RETAINED TREES (AS DEFINED BY BS 5837:2012)
- TREE PROTECTION FENCING
- CONSTRUCTION EXCLUSION ZONE (EXCAVATION OF PITS, MATERIALS STORAGE, EXCAVATION AND ALL OTHER CONSTRUCTION ACTIVITIES ARE EXCLUDED WITHIN THESE AREAS FOR THE PURPOSES OF PROTECTING TREE HEALTH)
- CONSTRUCTION WORKING ZONE (MANAGED CONSTRUCTION PROCESSES PERMITTED IN ACCORDANCE WITH THE PRINCIPLES SET OUT WITHIN THE ARBORICULTURAL IMPACT ASSESSMENT)
- SITE BOUNDARY



Revision Details			
By	Check	Date	Suffix
AW	TF	28-05-21	PO2
AW	TF	27-11-20	PO1

DCO APPLICATION

Client: **Highways England**
 Woodlands
 Manton Lane
 Bedford Industrial Estate
 Bedford
 MK41 7LW

Working on behalf of **highways england**

A428 BLACK CAT TO CAXTON GIBBET IMPROVEMENTS

TREE PROTECTION PLAN SHEET 65 OF 73

Designed TF	Drawn CC	Checked TF	Approved AW	Date 28.05.2021
Interna Project No. 60541541		Suitability D7		
Scale @ A1 1:1000		Zone General		

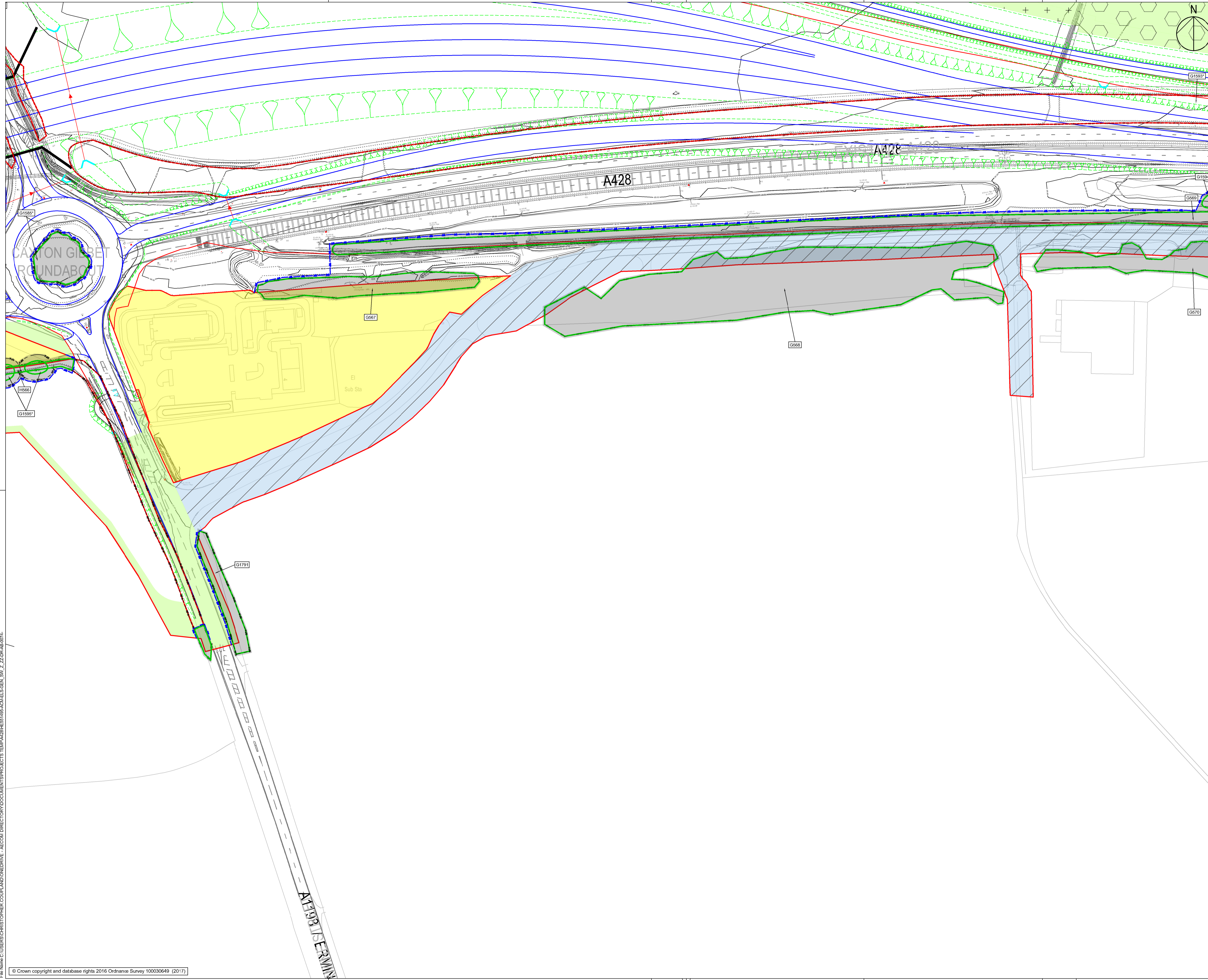
THIS DOCUMENT HAS BEEN PREPARED PURSUANT TO AND SUBJECT TO THE TERMS OF AECOM'S APPOINTMENT BY ITS CLIENT. AECOM ACCEPTS NO LIABILITY FOR ANY USE OF THIS DOCUMENT OTHER THAN BY ITS ORIGINAL CLIENT OR FOLLOWING AECOM'S EXPRESS AGREEMENT TO SUCH USE, AND ONLY FOR THE PURPOSES FOR WHICH IT WAS PREPARED AND PROVIDED.

AECOM
 AECOM House
 Henna Lane
 Bedford
 Tel: 01234 349641
 Fax: 01234 216288
 www.aecom.com

AECOM
 AECOM Infrastructure & Environment UK Limited
 Registered in England Registered number: 880328
 Registered office: Midpoint, Alconton Link,
 Basingstoke, Hampshire RG24 7PP

Drawing Number HE551495	Originator ACM	Volume ELS	Rev PO2
Location GEN_SW_Z_Z_DR_AB_0139		Type DR	Number 0139

File Path: C:\Users\j103101\Documents\AECOM\PROJECTS\TEMP\A428\HE551495-ACM\GEN_SW_Z_Z_DR_AB_0139.dwg
 File Name: HE551495-ACM-GEN_SW_Z_Z_DR_AB_0139.dwg
 © Crown copyright and database rights 2016 Ordnance Survey 100030649 (2017)



SAFETY, HEALTH AND ENVIRONMENTAL INFORMATION BOX

IT IS ASSUMED THAT ALL WORKS ON THIS DRAWING WILL BE CARRIED OUT BY A COMPETENT CONTRACTOR WORKING, WHERE APPROPRIATE, TO AN APPROPRIATE METHOD STATEMENT.

THIS DRAWING IS TO BE USED ONLY FOR THE PURPOSE OF ISSUE THAT IT WAS ISSUED FOR AND IS SUBJECT TO AMENDMENT.

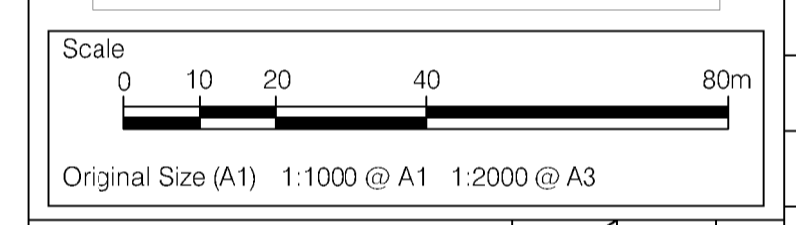
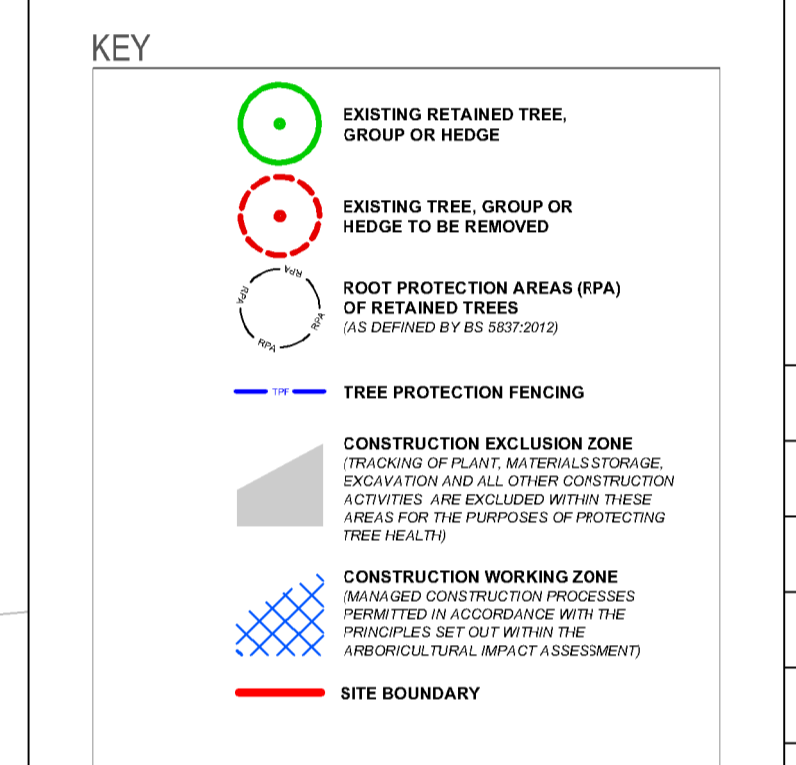
EXCEPTIONAL RISKS RELATING TO THE WORKS ASSOCIATED WITH THIS DRAWING ARE IDENTIFIED BELOW.

CONSTRUCTION

MAINTENANCE / OPERATION / DECOMMISSIONING / DEMOLITION

NOTES

- THIS DRAWING IS TO BE READ IN CONJUNCTION WITH ALL OTHER RELEVANT DOCUMENTATION.
- DO NOT SCALE FROM THIS DRAWING, USE ONLY PRINTED DIMENSIONS.
- ALL DIMENSIONS, CHAINAGES, LEVELS AND COORDINATES ARE IN METRES UNLESS DEFINED OTHERWISE.
- THIS DRAWING IS TO BE READ IN CONJUNCTION WITH THE PROJECT HEALTH & SAFETY FILE FOR ANY IDENTIFIED POTENTIAL RISKS.
- TREE CATEGORIES DEFINED BY BS5837:2012.
- TREE LOCATIONS AS BASED UPON ON SITE OBSERVATIONS AND AVAILABLE AERIAL IMAGERY.
- PLANS SHOULD BE READ IN CONJUNCTION WITH THE SUPPORTING AECOM ARBORICULTURAL REPORT.
- THE ORIGINAL OF THIS DRAWING WAS PRODUCED IN COLOUR - A MONOCHROME COPY SHOULD NOT BE RELIED UPON.



DCO SUBMISSION	AW	28-05-21	P02
First Issue	AW	27-11-20	P01
Revision Details	By	Date	Suffix
	Check		

DCO APPLICATION

Client
Highways England
Woodlands
Manton Lane
Manton Industrial Estate
Beeford
MK41 7LW

Working on behalf of
highways england

A428 BLACK CAT TO CAXTON GIBBET IMPROVEMENTS

TREE PROTECTION PLAN SHEET 66 OF 73

Designed	Drawn	Checked	Approved	Date
TF	CC	TF	AW	28.05.2021
Interna Project No.	Suitability			
60541541	D7			
Scale @ A1	Zone			
1:1000	General			

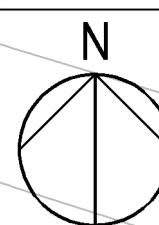
THIS DOCUMENT HAS BEEN PREPARED PURSUANT TO AND SUBJECT TO THE TERMS OF AECOM'S APPOINTMENT BY ITS CLIENT. AECOM ACCEPTS NO LIABILITY FOR ANY USE OF THIS DOCUMENT OTHER THAN BY ITS ORIGINAL CLIENT OR FOLLOWING AECOM'S EXPRESS AGREEMENT TO SUCH USE, AND ONLY FOR THE PURPOSES FOR WHICH IT WAS PREPARED AND PROVIDED.

AECOM
AECOM House
Home Lane
Beeford
Tel: 01234 349641
Fax: 01234 216288
www.aecom.com

AECOM
AECOM Infrastructure & Environment UK Limited
Registered in England Registered number: 880328
Registered office: Midpoint, Alconon Link,
Basingstoke, Hampshire RG21 7PP

Drawing Number	Originator	Volume	Rev
HE551495	ACM	ELS	P02
GEN_SW_Z_ZZ-DR-AB-0140			
Location	Type	Role	Number

Plot Date: 20 Jun 2021 10:43:09
 File Name: C:\PROJECTS\DRIVERS\AECOM\DIRECTOR\DOCUMENTS\PROJECTS\TEMP\A428\HE551495-ACM\EL5\GEN_SW_Z_ZZ-DR-AB-0140.dwg



SAFETY, HEALTH AND ENVIRONMENTAL INFORMATION BOX

IT IS ASSUMED THAT ALL WORKS ON THIS DRAWING WILL BE CARRIED OUT BY A COMPETENT CONTRACTOR WORKING, WHERE APPROPRIATE, TO AN APPROPRIATE METHOD STATEMENT.

THIS DRAWING IS TO BE USED ONLY FOR THE PURPOSE OF ISSUE THAT IT WAS ISSUED FOR AND IS SUBJECT TO AMENDMENT.

EXCEPTIONAL RISKS RELATING TO THE WORKS ASSOCIATED WITH THIS DRAWING ARE IDENTIFIED BELOW.

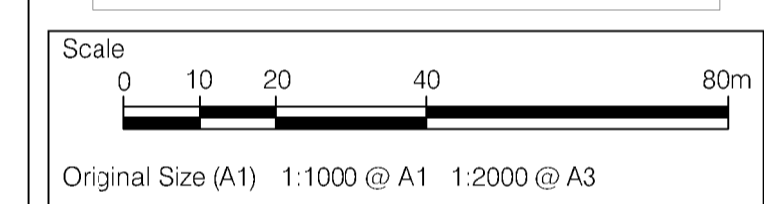
CONSTRUCTION

MAINTENANCE / OPERATION / DECOMMISSIONING / DEMOLITION

- NOTES**
- THIS DRAWING IS TO BE READ IN CONJUNCTION WITH ALL OTHER RELEVANT DOCUMENTATION.
 - DO NOT SCALE FROM THIS DRAWING, USE ONLY PRINTED DIMENSIONS.
 - ALL DIMENSIONS, CHAINAGES, LEVELS AND COORDINATES ARE IN METRES UNLESS DEFINED OTHERWISE.
 - THIS DRAWING IS TO BE READ IN CONJUNCTION WITH THE PROJECT HEALTH & SAFETY FILE FOR ANY IDENTIFIED POTENTIAL RISKS.
 - TREE CATEGORIES DEFINED BY BS5837:2012.
 - TREE LOCATIONS AS BASED UPON ON SITE OBSERVATIONS AND AVAILABLE AERIAL IMAGERY.
 - PLANS SHOULD BE READ IN CONJUNCTION WITH THE SUPPORTING AECOM ARBORICULTURAL REPORT.
 - THE ORIGINAL OF THIS DRAWING WAS PRODUCED IN COLOUR - A MONOCHROME COPY SHOULD NOT BE RELIED UPON.

KEY

- EXISTING RETAINED TREE, GROUP OR HEDGE
- EXISTING TREE, GROUP OR HEDGE TO BE REMOVED
- ROOT PROTECTION AREAS (RPA) OF RETAINED TREES (AS DEFINED BY BS 5837:2012)
- TREE PROTECTION FENCING
- CONSTRUCTION EXCLUSION ZONE (EXCAVATION OF PAVEMENT, MATERIALS STORAGE, EXCAVATION AND ALL OTHER CONSTRUCTION ACTIVITIES ARE EXCLUDED WITHIN THESE AREAS FOR THE PURPOSES OF PROTECTING TREE HEALTH)
- CONSTRUCTION WORKING ZONE (MANAGED CONSTRUCTION PROCESSES PERMITTED IN ACCORDANCE WITH THE PRINCIPLES SET OUT WITHIN THE ARBORICULTURAL IMPACT ASSESSMENT)
- SITE BOUNDARY



DCO SUBMISSION	AW	28-05-21	P02
First Issue	AW	27-11-20	P01
Revision Details	By	Check	Date
			Suffix

DCO APPLICATION

Client
Highways England
 Woodlands
 Manton Lane
 Manton Industrial Estate
 Bedford
 MK41 7LW

Working on behalf of

Project Title
A428 BLACK CAT TO CAXTON GIBBET IMPROVEMENTS

Drawing Title
TREE PROTECTION PLAN SHEET 67 OF 73

Designed	Drawn	Checked	Approved	Date
TF	CC	TF	AW	28.05.2021
Interna Project No.	Suitability			
60541541	D7			
Scale @ A1	Zone			
1:1000	General			

THIS DOCUMENT HAS BEEN PREPARED PURSUANT TO AND SUBJECT TO THE TERMS OF AECOM'S APPOINTMENT BY ITS CLIENT. AECOM ACCEPTS NO LIABILITY FOR ANY USE OF THIS DOCUMENT OTHER THAN BY ITS ORIGINAL CLIENT OR FOLLOWING AECOM'S EXPRESS AGREEMENT TO SUCH USE, AND ONLY FOR THE PURPOSES FOR WHICH IT WAS PREPARED AND PROVIDED.

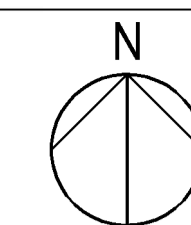
AECOM
 AECOM House
 Home Lane
 Bedford
 Tel: 01234 349641
 Fax: 01234 216288
 www.aecom.com

AECOM
 AECOM Infrastructure & Environment UK Limited
 Registered in England Registered number: 880328
 Registered office: Midpoint, Alconton Link,
 Basingstoke, Hampshire RG21 7PP

Drawing Number	Originator	Volume	Rev
HE551495 - ACM	ELS	1	P02
GEN_SW_Z_ZZ	DR	AB	0141
Location	Type	Role	Number



File Path: C:\Users\j131359\Documents\AECOM\PROJECTS\TEMP\A428\HE551495-ACM\GEN_SW_Z_ZZ\DR-AB-0141.dwg
 File Name: C:\Users\j131359\Documents\AECOM\PROJECTS\TEMP\A428\HE551495-ACM\GEN_SW_Z_ZZ\DR-AB-0141.dwg



SAFETY, HEALTH AND ENVIRONMENTAL INFORMATION BOX

IT IS ASSUMED THAT ALL WORKS ON THIS DRAWING WILL BE CARRIED OUT BY A COMPETENT CONTRACTOR WORKING, WHERE APPROPRIATE, TO AN APPROPRIATE METHOD STATEMENT.

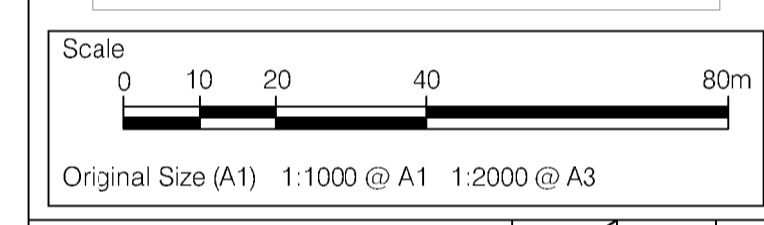
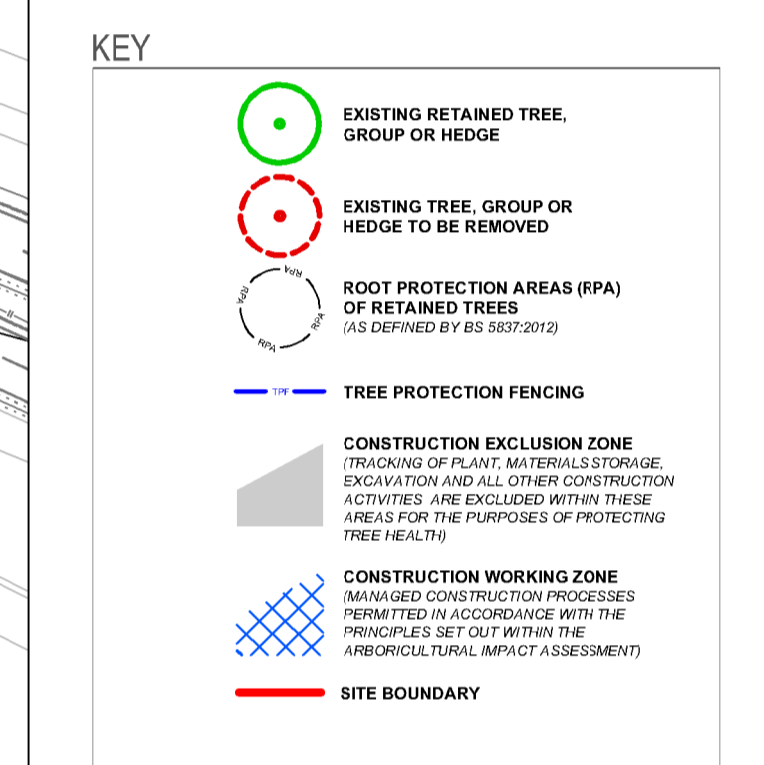
THIS DRAWING IS TO BE USED ONLY FOR THE PURPOSE OF ISSUE THAT IT WAS ISSUED FOR AND IS SUBJECT TO AMENDMENT.

EXCEPTIONAL RISKS RELATING TO THE WORKS ASSOCIATED WITH THIS DRAWING ARE IDENTIFIED BELOW.

CONSTRUCTION

MAINTENANCE / OPERATION / DECOMMISSIONING / DEMOLITION

- NOTES**
- THIS DRAWING IS TO BE READ IN CONJUNCTION WITH ALL OTHER RELEVANT DOCUMENTATION.
 - DO NOT SCALE FROM THIS DRAWING. USE ONLY PRINTED DIMENSIONS.
 - ALL DIMENSIONS, CHAINAGES, LEVELS AND COORDINATES ARE IN METRES UNLESS DEFINED OTHERWISE.
 - THIS DRAWING IS TO BE READ IN CONJUNCTION WITH THE PROJECT HEALTH & SAFETY FILE FOR ANY IDENTIFIED POTENTIAL RISKS.
 - TREE CATEGORIES DEFINED BY BS5837:2012.
 - TREE LOCATIONS AS BASED UPON ON SITE OBSERVATIONS AND AVAILABLE AERIAL IMAGERY.
 - PLANS SHOULD BE READ IN CONJUNCTION WITH THE SUPPORTING AECOM ARBORICULTURAL REPORT.
 - THE ORIGINAL OF THIS DRAWING WAS PRODUCED IN COLOUR - A MONOCHROME COPY SHOULD NOT BE RELIED UPON.



DCO SUBMISSION	AW	28-05-21	P02
First Issue	AW	27-11-20	P01
Revision Details	By	Date	Suffix
	Check		

DCO APPLICATION

Client
Highways England
 Woodlands
 Manton Lane
 Manton Industrial Estate
 Bedford
 MK41 7LW

Working on behalf of

A428 BLACK CAT TO CAXTON GIBBET IMPROVEMENTS

TREE PROTECTION PLAN SHEET 68 OF 73

Designed	Drawn	Checked	Approved	Date
TF	CC	TF	AW	28.05.2021
Interna Project No.	Suitability			
60541541	D7			
Scale @ A1	Zone			
1:1000	General			

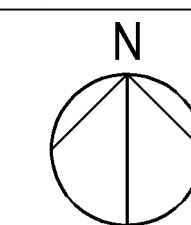
THIS DOCUMENT HAS BEEN PREPARED PURSUANT TO AND SUBJECT TO THE TERMS OF AECOM'S APPOINTMENT BY ITS CLIENT. AECOM ACCEPTS NO LIABILITY FOR ANY USE OF THIS DOCUMENT OTHER THAN BY ITS ORIGINAL CLIENT OR FOLLOWING AECOM'S EXPRESS AGREEMENT TO SUCH USE, AND ONLY FOR THE PURPOSES FOR WHICH IT WAS PREPARED AND PROVIDED.

AECOM
 AECOM House
 Home Lane
 Bedford
 Tel: 01234 349641
 Fax: 01234 216288
 www.aecom.com

AECOM
 AECOM Infrastructure & Environment UK Limited
 Registered in England Registered number: 880328
 Registered office: Midpoint, Alconton Link,
 Basingstoke, Hampshire RG21 7PP

Drawing Number	Originator	Volume	Rev
HE551495 - ACM - ELS -			P02
GEN_SW_Z_ZZ - DR - AB - 0142			
Location	Type	Role	Number

File Path: C:\Users\joshua\Documents\PROJECTS\TEMP\A428\HE551495-ACM-ELS-SW_Z_ZZ-DR-AB-0142.dwg
 File Name: C:\Users\joshua\Documents\PROJECTS\TEMP\A428\HE551495-ACM-ELS-SW_Z_ZZ-DR-AB-0142.dwg



SAFETY, HEALTH AND ENVIRONMENTAL INFORMATION BOX

IT IS ASSUMED THAT ALL WORKS ON THIS DRAWING WILL BE CARRIED OUT BY A COMPETENT CONTRACTOR WORKING, WHERE APPROPRIATE, TO AN APPROPRIATE METHOD STATEMENT.

THIS DRAWING IS TO BE USED ONLY FOR THE PURPOSE OF ISSUE THAT IT WAS ISSUED FOR AND IS SUBJECT TO AMENDMENT.

EXCEPTIONAL RISKS RELATING TO THE WORKS ASSOCIATED WITH THIS DRAWING ARE IDENTIFIED BELOW.

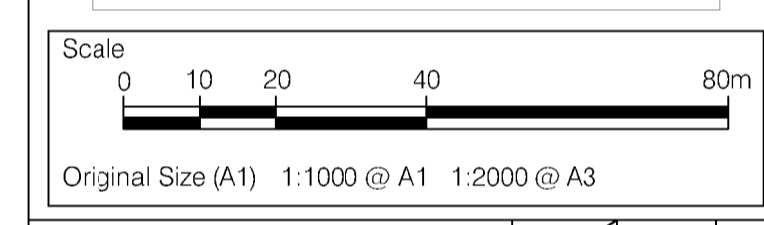
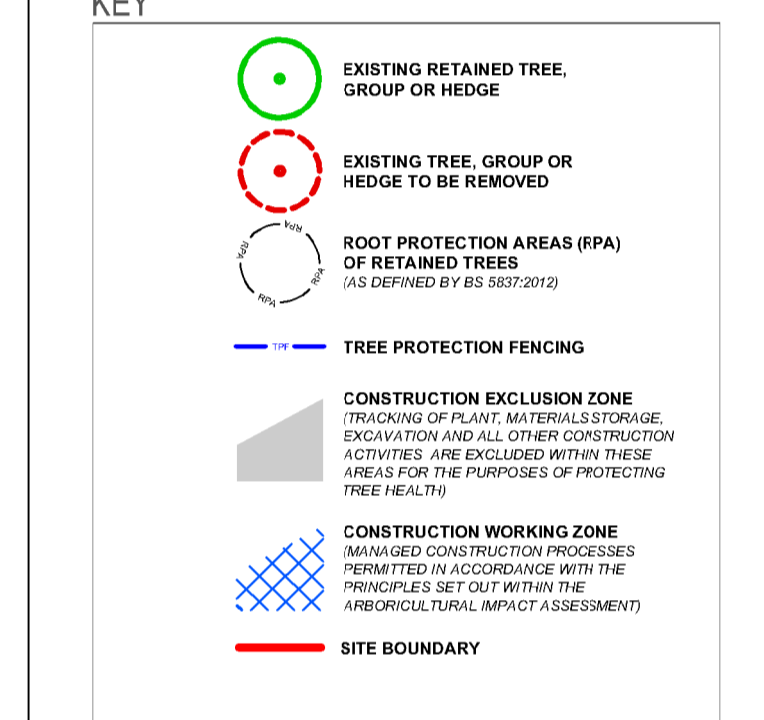
CONSTRUCTION

MAINTENANCE / OPERATION / DECOMMISSIONING / DEMOLITION

NOTES

- THIS DRAWING IS TO BE READ IN CONJUNCTION WITH ALL OTHER RELEVANT DOCUMENTATION.
- DO NOT SCALE FROM THIS DRAWING, USE ONLY PRINTED DIMENSIONS.
- ALL DIMENSIONS, CHAINAGES, LEVELS AND COORDINATES ARE IN METRES UNLESS DEFINED OTHERWISE.
- THIS DRAWING IS TO BE READ IN CONJUNCTION WITH THE PROJECT HEALTH & SAFETY FILE FOR ANY IDENTIFIED POTENTIAL RISKS.
- TREE CATEGORIES DEFINED BY BS5837:2012.
- TREE LOCATIONS AS BASED UPON ON SITE OBSERVATIONS AND AVAILABLE AERIAL IMAGERY.
- PLANS SHOULD BE READ IN CONJUNCTION WITH THE SUPPORTING AECOM ARBORICULTURAL REPORT.
- THE ORIGINAL OF THIS DRAWING WAS PRODUCED IN COLOUR - A MONOCHROME COPY SHOULD NOT BE RELIED UPON.

KEY



DCO SUBMISSION	AW	28-05-21	PO2
First Issue	AW	27-11-20	PO1
Revision Details	By	Check	Date
			Suffix

DCO APPLICATION

Client
Highways England
 Woodlands
 Manton Lane
 Manton Industrial Estate
 Bedford
 MK41 7LW

Working on behalf of

Project Title
A428 BLACK CAT TO CAXTON GIBBET IMPROVEMENTS

Drawing Title
TREE PROTECTION PLAN SHEET 69 OF 73

Designed	Drawn	Checked	Approved	Date
TF	CC	TF	AW	28.05.2021

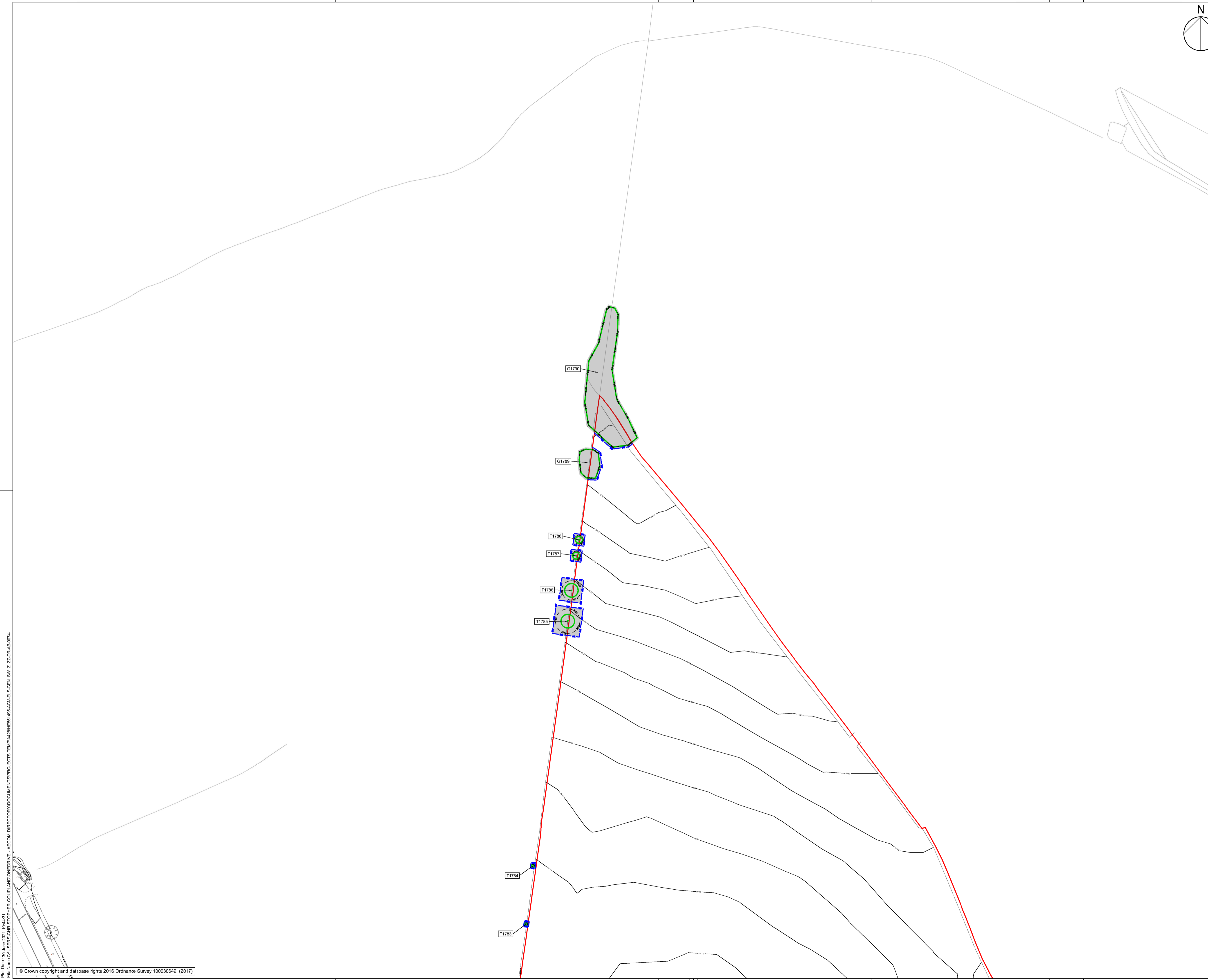
Interna Project No.	Suitability
60541541	D7
Scale @ A1	Zone
1:1000	General

THIS DOCUMENT HAS BEEN PREPARED PURSUANT TO AND SUBJECT TO THE TERMS OF AECOM'S APPOINTMENT BY ITS CLIENT. AECOM ACCEPTS NO LIABILITY FOR ANY USE OF THIS DOCUMENT OTHER THAN BY ITS ORIGINAL CLIENT OR FOLLOWING AECOM'S EXPRESS AGREEMENT TO SUCH USE, AND ONLY FOR THE PURPOSES FOR WHICH IT WAS PREPARED AND PROVIDED.

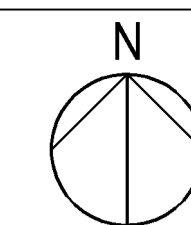
AECOM
 AECOM House
 Home Lane
 Bedford
 Tel: 01234 349641
 Fax: 01234 216288
 www.aecom.com

AECOM
 AECOM Infrastructure & Environment UK Limited
 Registered in England Registered number: 880328
 Registered office: Midpoint, Alconton Link,
 Basingstoke, Hampshire RG21 7FP

Drawing Number	Originator	Volume	Rev
HE551495	ACM	ELS	PO2
Location	Type	Role	Number
GEN_SW_Z_ZZ-DR-AB-0143			



File Path: C:\Users\j1515151\Documents\AECOM\PROJECTS\TEMP\A428\HE551495-ACM\GEN_SW_Z_ZZ-DR-AB-0143-001.dwg
 File Name: C:\Users\j1515151\Documents\AECOM\PROJECTS\TEMP\A428\HE551495-ACM\GEN_SW_Z_ZZ-DR-AB-0143-001.dwg



SAFETY, HEALTH AND ENVIRONMENTAL INFORMATION BOX

IT IS ASSUMED THAT ALL WORKS ON THIS DRAWING WILL BE CARRIED OUT BY A COMPETENT CONTRACTOR WORKING, WHERE APPROPRIATE, TO AN APPROPRIATE METHOD STATEMENT.

THIS DRAWING IS TO BE USED ONLY FOR THE PURPOSE OF ISSUE THAT IT WAS ISSUED FOR AND IS SUBJECT TO AMENDMENT.

EXCEPTIONAL RISKS RELATING TO THE WORKS ASSOCIATED WITH THIS DRAWING ARE IDENTIFIED BELOW.

CONSTRUCTION

MAINTENANCE / OPERATION / DECOMMISSIONING / DEMOLITION

NOTES

- THIS DRAWING IS TO BE READ IN CONJUNCTION WITH ALL OTHER RELEVANT DOCUMENTATION.
- DO NOT SCALE FROM THIS DRAWING. USE ONLY PRINTED DIMENSIONS.
- ALL DIMENSIONS, CHAINAGES, LEVELS AND COORDINATES ARE IN METRES UNLESS DEFINED OTHERWISE.
- THIS DRAWING IS TO BE READ IN CONJUNCTION WITH THE PROJECT HEALTH & SAFETY FILE FOR ANY IDENTIFIED POTENTIAL RISKS.
- TREE CATEGORIES DEFINED BY BS5837:2012.
- TREE LOCATIONS AS BASED UPON ON SITE OBSERVATIONS AND AVAILABLE AERIAL IMAGERY.
- PLANS SHOULD BE READ IN CONJUNCTION WITH THE SUPPORTING AECOM ARBORICULTURAL REPORT.
- THE ORIGINAL OF THIS DRAWING WAS PRODUCED IN COLOUR - A MONOCHROME COPY SHOULD NOT BE RELIED UPON.

KEY

- EXISTING RETAINED TREE, GROUP OR HEDGE
- EXISTING TREE, GROUP OR HEDGE TO BE REMOVED
- ROOT PROTECTION AREAS (RPA) OF RETAINED TREES (AS DEFINED BY BS 5837:2012)
- TREE PROTECTION FENCING
- CONSTRUCTION EXCLUSION ZONE (EXCAVATION OF PLANT MATERIALS STORAGE, EXCAVATION AND ALL OTHER CONSTRUCTION ACTIVITIES ARE EXCLUDED WITHIN THESE AREAS FOR THE PURPOSES OF PROTECTING TREE HEALTH)
- CONSTRUCTION WORKING ZONE (MANAGED CONSTRUCTION PROCESSES PERMITTED IN ACCORDANCE WITH THE PRINCIPLES SET OUT WITHIN THE ARBORICULTURAL IMPACT ASSESSMENT)
- SITE BOUNDARY



Original Size (A1) 1:1000 @ A1 1:2000 @ A3

DCO SUBMISSION	AW	28-05-21	PO2
First Issue	AW	27-11-20	PO1
Revision Details	By	Date	Suffix
	Check		

DCO APPLICATION

Client
Highways England
Woodlands
Manton Lane
Manton Industrial Estate
Beeford
MK41 7LW

Working on behalf of

A428 BLACK CAT TO CAXTON GIBBET IMPROVEMENTS

TREE PROTECTION PLAN SHEET 70 OF 73

Designed	Drawn	Checked	Approved	Date
TF	CC	TF	AW	28.05.2021

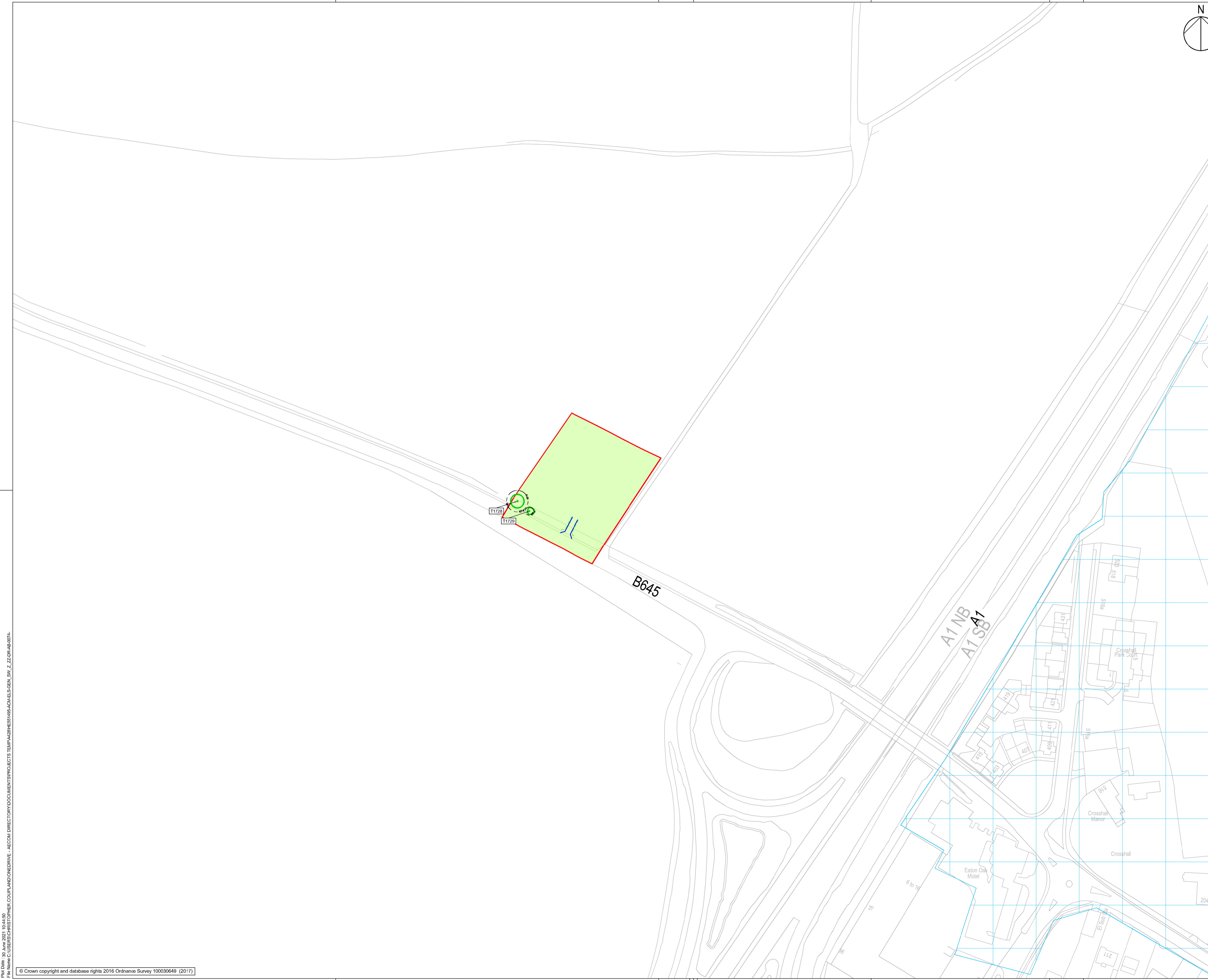
Internal Project No.	Suitability
60541541	D7
Scale @ A1	Zone
1:1000	General

THIS DOCUMENT HAS BEEN PREPARED PURSUANT TO AND SUBJECT TO THE TERMS OF AECOM'S APPOINTMENT BY ITS CLIENT. AECOM ACCEPTS NO LIABILITY FOR ANY USE OF THIS DOCUMENT OTHER THAN BY ITS ORIGINAL CLIENT OR FOLLOWING AECOM'S EXPRESS AGREEMENT TO SUCH USE, AND ONLY FOR THE PURPOSES FOR WHICH IT WAS PREPARED AND PROVIDED.

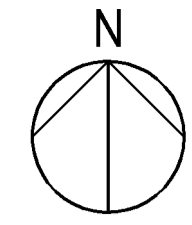
AECOM
AECOM House
Horne Lane
Beeford
Tel: 01234 349641
Fax: 01234 216288
www.aecom.com

AECOM
AECOM Infrastructure & Environment UK Limited
Registered in England Registered number: 880328
Registered office: Midpoint, Alconton Link,
Basingstoke, Hampshire RG21 7FP

Drawing Number	Highways England PIN	1 Originator	1 Volume	Rev
HE551495	ACM	ELS		PO2
GEN_SW_Z_ZZ	DR	AB	0144	
Location	1 Type	1 Role	1 Number	



Plot Code: 20 June 2021 10:45:09
File Name: C:\PROJECTS\2021\06\HE551495\GEN_SW_Z_ZZ\DR-AB-0074-



SAFETY, HEALTH AND ENVIRONMENTAL INFORMATION BOX

IT IS ASSUMED THAT ALL WORKS ON THIS DRAWING WILL BE CARRIED OUT BY A COMPETENT CONTRACTOR WORKING, WHERE APPROPRIATE, TO AN APPROPRIATE METHOD STATEMENT.

THIS DRAWING IS TO BE USED ONLY FOR THE PURPOSE OF ISSUE THAT IT WAS ISSUED FOR AND IS SUBJECT TO AMENDMENT.

EXCEPTIONAL RISKS RELATING TO THE WORKS ASSOCIATED WITH THIS DRAWING ARE IDENTIFIED BELOW.

CONSTRUCTION

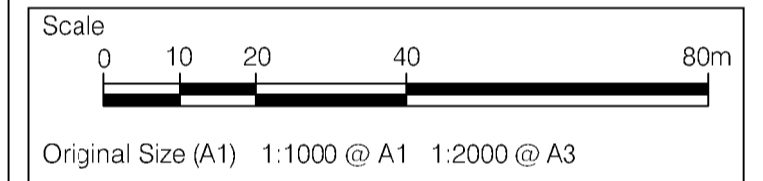
MAINTENANCE / OPERATION / DECOMMISSIONING / DEMOLITION

NOTES

- THIS DRAWING IS TO BE READ IN CONJUNCTION WITH ALL OTHER RELEVANT DOCUMENTATION.
- DO NOT SCALE FROM THIS DRAWING, USE ONLY PRINTED DIMENSIONS.
- ALL DIMENSIONS, CHAINAGES, LEVELS AND COORDINATES ARE IN METRES UNLESS DEFINED OTHERWISE.
- THIS DRAWING IS TO BE READ IN CONJUNCTION WITH THE PROJECT HEALTH & SAFETY FILE FOR ANY IDENTIFIED POTENTIAL RISKS.
- TREE CATEGORIES DEFINED BY BS5837:2012.
- TREE LOCATIONS AS BASED UPON ON SITE OBSERVATIONS AND AVAILABLE AERIAL IMAGERY.
- PLANS SHOULD BE READ IN CONJUNCTION WITH THE SUPPORTING AECOM ARBORICULTURAL REPORT.
- THE ORIGINAL OF THIS DRAWING WAS PRODUCED IN COLOUR - A MONOCHROME COPY SHOULD NOT BE RELIED UPON.

KEY

- EXISTING RETAINED TREE, GROUP OR HEDGE
- EXISTING TREE, GROUP OR HEDGE TO BE REMOVED
- ROOT PROTECTION AREAS (RPA) OF RETAINED TREES (AS DEFINED BY BS 5837:2012)
- TREE PROTECTION FENCING
- CONSTRUCTION EXCLUSION ZONE (EXCAVATION OF PLANT MATERIALS STORAGE, EXCAVATION AND ALL OTHER CONSTRUCTION ACTIVITIES ARE EXCLUDED WITHIN THESE AREAS FOR THE PURPOSES OF PROTECTING TREE HEALTH)
- CONSTRUCTION WORKING ZONE (MANAGED CONSTRUCTION PROCESSES PERMITTED IN ACCORDANCE WITH THE PRINCIPLES SET OUT WITHIN THE ARBORICULTURAL IMPACT ASSESSMENT)
- SITE BOUNDARY



DCO SUBMISSION	AW	28-05-21	PO2
First Issue	AW	27-11-20	PO1
Revision Details	By	Check	Date
			Suffix

DCO APPLICATION

Client
Highways England
Woodlands
Manton Lane
Manton Industrial Estate
Beeford
MK41 7LW

Working on behalf of

A428 BLACK CAT TO CAXTON GIBBET IMPROVEMENTS

TREE PROTECTION PLAN SHEET 71 OF 73

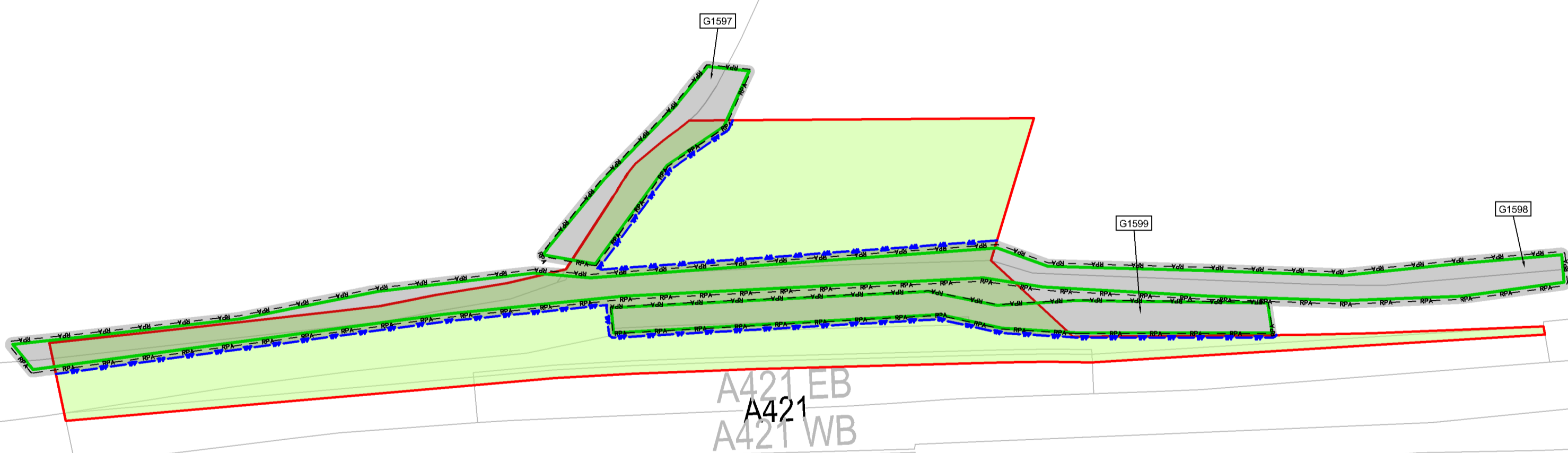
Designed	Drawn	Checked	Approved	Date
TF	CC	TF	AW	28.05.2021
Interna Project No.	Suitability			
60541541	D7			
Scale @ A1	Zone			
1:1000	General			

THIS DOCUMENT HAS BEEN PREPARED PURSUANT TO AND SUBJECT TO THE TERMS OF AECOM'S APPOINTMENT BY ITS CLIENT. AECOM ACCEPTS NO LIABILITY FOR ANY USE OF THIS DOCUMENT OTHER THAN BY ITS ORIGINAL CLIENT OR FOLLOWING AECOM'S EXPRESS AGREEMENT TO SUCH USE, AND ONLY FOR THE PURPOSES FOR WHICH IT WAS PREPARED AND PROVIDED.

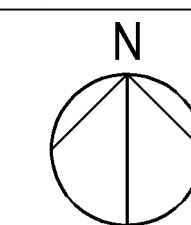
AECOM
AECOM House
Home Lane
Beeford
Tel: 01234 349641
Fax: 01234 216288
www.aecom.com

AECOM
AECOM Infrastructure & Environment UK Limited
Registered in England Registered number: 880328
Registered office: Midpoint, Alconon Link,
Basingstoke, Hampshire RG21 7PP

Drawing Number	Originator	Volume	Rev
HE551495	ACM	ELS	PO2
GEN_SW_Z_ZZ	DR	AB-0145	
Location	Type	Role	Number



File Path: C:\Users\joshua\Documents\PROJECTS\TEMP\A428\HE551495-ACM-EL-0145-DR-AB-0145-001.dwg
 File Name: C:\Users\joshua\Documents\PROJECTS\TEMP\A428\HE551495-ACM-EL-0145-DR-AB-0145-001.dwg



SAFETY, HEALTH AND ENVIRONMENTAL INFORMATION BOX

IT IS ASSUMED THAT ALL WORKS ON THIS DRAWING WILL BE CARRIED OUT BY A COMPETENT CONTRACTOR WORKING, WHERE APPROPRIATE, TO AN APPROPRIATE METHOD STATEMENT.
THIS DRAWING IS TO BE USED ONLY FOR THE PURPOSE OF ISSUE THAT IT WAS ISSUED FOR AND IS SUBJECT TO AMENDMENT.
EXCEPTIONAL RISKS RELATING TO THE WORKS ASSOCIATED WITH THIS DRAWING ARE IDENTIFIED BELOW.

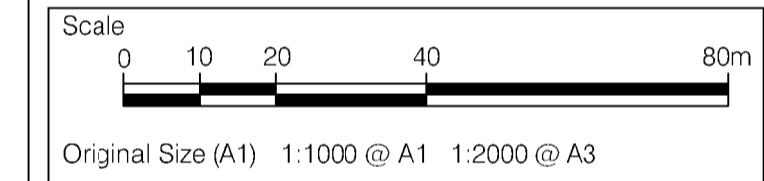
CONSTRUCTION

MAINTENANCE / OPERATION / DECOMMISSIONING / DEMOLITION

- NOTES**
- THIS DRAWING IS TO BE READ IN CONJUNCTION WITH ALL OTHER RELEVANT DOCUMENTATION.
 - DO NOT SCALE FROM THIS DRAWING, USE ONLY PRINTED DIMENSIONS.
 - ALL DIMENSIONS, CHAINAGES, LEVELS AND COORDINATES ARE IN METRES UNLESS DEFINED OTHERWISE.
 - THIS DRAWING IS TO BE READ IN CONJUNCTION WITH THE PROJECT HEALTH & SAFETY FILE FOR ANY IDENTIFIED POTENTIAL RISKS.
 - TREE CATEGORIES DEFINED BY BS5837:2012.
 - TREE LOCATIONS AS BASED UPON ON SITE OBSERVATIONS AND AVAILABLE AERIAL IMAGERY.
 - PLANS SHOULD BE READ IN CONJUNCTION WITH THE SUPPORTING AECOM ARBORICULTURAL REPORT.
 - THE ORIGINAL OF THIS DRAWING WAS PRODUCED IN COLOUR - A MONOCHROME COPY SHOULD NOT BE RELIED UPON.

KEY

- EXISTING RETAINED TREE, GROUP OR HEDGE
- EXISTING TREE, GROUP OR HEDGE TO BE REMOVED
- ROOT PROTECTION AREAS (RPA) OF RETAINED TREES (AS DEFINED BY BS 5837:2012)
- TREE PROTECTION FENCING
- CONSTRUCTION EXCLUSION ZONE (EXCAVATION OF PLANT MATERIALS/STORAGE, EXCAVATION AND ALL OTHER CONSTRUCTION ACTIVITIES ARE EXCLUDED WITHIN THESE AREAS FOR THE PURPOSES OF PROTECTING TREE HEALTH)
- CONSTRUCTION WORKING ZONE (MANAGED CONSTRUCTION PROCESSES PERMITTED IN ACCORDANCE WITH THE PRINCIPLES SET OUT WITHIN THE ARBORICULTURAL IMPACT ASSESSMENT)
- SITE BOUNDARY



DCO SUBMISSION	AW	28-05-21	PO2
First Issue	AW	27-11-20	PO1
Revision Details	By	Date	Suffix
	Check		

DCO APPLICATION

Client
Highways England
Woodlands
Manton Lane
Manton Industrial Estate
Beeford
MK41 7LW

Working on behalf of

Project Title
A428 BLACK CAT TO CAXTON GIBBET IMPROVEMENTS

Drawing Title
TREE PROTECTION PLAN SHEET 72 OF 73

Designed	Drawn	Checked	Approved	Date
TF	CC	TF	AW	28.05.2021
Interna Project No.	Suitability			
60541541	D7			
Scale @ A1	Zone			
1:1000	General			

THIS DOCUMENT HAS BEEN PREPARED PURSUANT TO AND SUBJECT TO THE TERMS OF AECOM'S APPOINTMENT BY ITS CLIENT. AECOM ACCEPTS NO LIABILITY FOR ANY USE OF THIS DOCUMENT OTHER THAN BY ITS ORIGINAL CLIENT OR FOLLOWING AECOM'S EXPRESS AGREEMENT TO SUCH USE, AND ONLY FOR THE PURPOSES FOR WHICH IT WAS PREPARED AND PROVIDED.

AECOM
AECOM House
Home Lane
Beeford
Tel: 01234 349641
Fax: 01234 216288
www.aecom.com

AECOM
AECOM Infrastructure & Environment UK Limited
Registered in England Registered number: 880328
Registered office: Midpoint, Altonson Link,
Basingstoke, Hampshire RG21 7FP

Drawing Number	Originator	Volume	Rev
HE551495 - ACM	ELS	-	PO2
GEN_SW_Z_ZZ-DR-AB-0146	Location	Type	Role
			Number



Plot Code: 30 June 2021 16:55:02
 File Name: C:\GIS\PROJECTS\DRIVER\AECOM\DIRECTOR\DOCUMENTS\PROJECTS\TEMP\A428\HE551495-ACM\GEN_SW_Z_ZZ-DR-AB-0146.dwg



SAFETY, HEALTH AND ENVIRONMENTAL INFORMATION BOX

IT IS ASSUMED THAT ALL WORKS ON THIS DRAWING WILL BE CARRIED OUT BY A COMPETENT CONTRACTOR WORKING, WHERE APPROPRIATE, TO AN APPROPRIATE METHOD STATEMENT.

THIS DRAWING IS TO BE USED ONLY FOR THE PURPOSE OF ISSUE THAT IT WAS ISSUED FOR AND IS SUBJECT TO AMENDMENT.

EXCEPTIONAL RISKS RELATING TO THE WORKS ASSOCIATED WITH THIS DRAWING ARE IDENTIFIED BELOW.

CONSTRUCTION

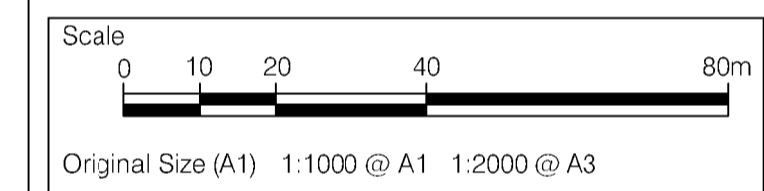
MAINTENANCE / OPERATION / DECOMMISSIONING / DEMOLITION

NOTES

- THIS DRAWING IS TO BE READ IN CONJUNCTION WITH ALL OTHER RELEVANT DOCUMENTATION.
- DO NOT SCALE FROM THIS DRAWING, USE ONLY PRINTED DIMENSIONS.
- ALL DIMENSIONS, CHAINAGES, LEVELS AND COORDINATES ARE IN METRES UNLESS DEFINED OTHERWISE.
- THIS DRAWING IS TO BE READ IN CONJUNCTION WITH THE PROJECT HEALTH & SAFETY FILE FOR ANY IDENTIFIED POTENTIAL RISKS.
- TREE CATEGORIES DEFINED BY BS5837:2012.
- TREE LOCATIONS AS BASED UPON SITE OBSERVATIONS AND AVAILABLE AERIAL IMAGERY.
- PLANS SHOULD BE READ IN CONJUNCTION WITH THE SUPPORTING AECOM ARBORICULTURAL REPORT.
- THE ORIGINAL OF THIS DRAWING WAS PRODUCED IN COLOUR - A MONOCHROME COPY SHOULD NOT BE RELIED UPON.

KEY

- EXISTING RETAINED TREE, GROUP OR HEDGE
- EXISTING TREE, GROUP OR HEDGE TO BE REMOVED
- ROOT PROTECTION AREAS (RPA) OF RETAINED TREES (AS DEFINED BY BS 5837:2012)
- TREE PROTECTION FENCING
- CONSTRUCTION EXCLUSION ZONE (EXCAVATION OF PIPES, MATERIALS STORAGE, EXCAVATION AND ALL OTHER CONSTRUCTION ACTIVITIES ARE EXCLUDED WITHIN THESE AREAS FOR THE PURPOSES OF PROTECTING TREE HEALTH)
- CONSTRUCTION WORKING ZONE (MANAGED CONSTRUCTION PROCESSES PERMITTED IN ACCORDANCE WITH THE PRINCIPLES SET OUT WITHIN THE ARBORICULTURAL IMPACT ASSESSMENT)
- SITE BOUNDARY



DCO SUBMISSION	AW	TF	28-05-21	PO2
First Issue	AW	TF	27-11-20	PO1
Revision Details	By	Check	Date	Suffix

DCO APPLICATION

Client
Highways England
Woodlands
Manton Lane
Manton Industrial Estate
Beeford
MK41 7LW

Working on behalf of

A428 BLACK CAT TO CAXTON GIBBET IMPROVEMENTS

TREE PROTECTION PLAN SHEET 73 OF 73

Designed	Drawn	Checked	Approved	Date
TF	CC	TF	AW	28.05.2021
Interna Project No. 60541541	Suitability D7			
Scale @ A1 1:1000	Zone General			

THIS DOCUMENT HAS BEEN PREPARED PURSUANT TO AND SUBJECT TO THE TERMS OF AECOM'S APPOINTMENT BY ITS CLIENT. AECOM ACCEPTS NO LIABILITY FOR ANY USE OF THIS DOCUMENT OTHER THAN BY ITS ORIGINAL CLIENT OR FOLLOWING AECOM'S EXPRESS AGREEMENT TO SUCH USE, AND ONLY FOR THE PURPOSES FOR WHICH IT WAS PREPARED AND PROVIDED.

AECOM
AECOM House
Horne Lane
Beeford
Tel: 01234 349641
Fax: 01234 216288
www.aecom.com

AECOM
AECOM Infrastructure & Environment UK Limited
Registered in England Registered number: 880328
Registered office: Midpoint, Alenham Link,
Basingstoke, Hampshire RG21 7FP

Drawing Number	Originator	Volume	Rev
HE551495 - ACM - ELS - GEN_SW_Z_ZZ-DR-AB-0148			PO2
Location	Type	Role	Number

Plot Date: 20 Jun 2021 16:55:51
File Name: C:\PROJECTS\DCO\PROJECTS\TEMP\A428\HE551495-ACM-ELS-GEN_SW_Z_ZZ-DR-AB-0074