

A428 Black Cat to Caxton Gibbet improvements

TR010044

Volume 6

6.3 Environmental Statement

Appendix 7.5: Updated Arboricultural Impact Assessment Report -
Part 4

Regulation 5(2)(a)

Planning Act 2008

Infrastructure Planning (Applications: Prescribed Forms and
Procedure) Regulations 2009

October 2021

Infrastructure Planning

Planning Act 2008

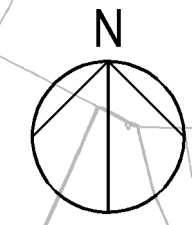
**The Infrastructure Planning
(Applications: Prescribed Forms and
Procedure) Regulations 2009**

**A428 Black Cat to Caxton Gibbet
improvements
Development Consent Order 202[]**

**Appendix 7.5: Updated Arboricultural Impact
Assessment Report - Part 4**

Regulation Reference:	Regulation 5(2)(a)
Planning Inspectorate Scheme Reference	TR010044
Application Document Reference	TR010044/APP/6.3
Author	A428 Black Cat to Caxton Gibbet improvements Project Team, National Highways

Version	Date	Status of Version
Rev 1	26 February 2021	DCO Application
Rev 2	5 October 2021	Deadline 3



SAFETY, HEALTH AND ENVIRONMENTAL INFORMATION BOX

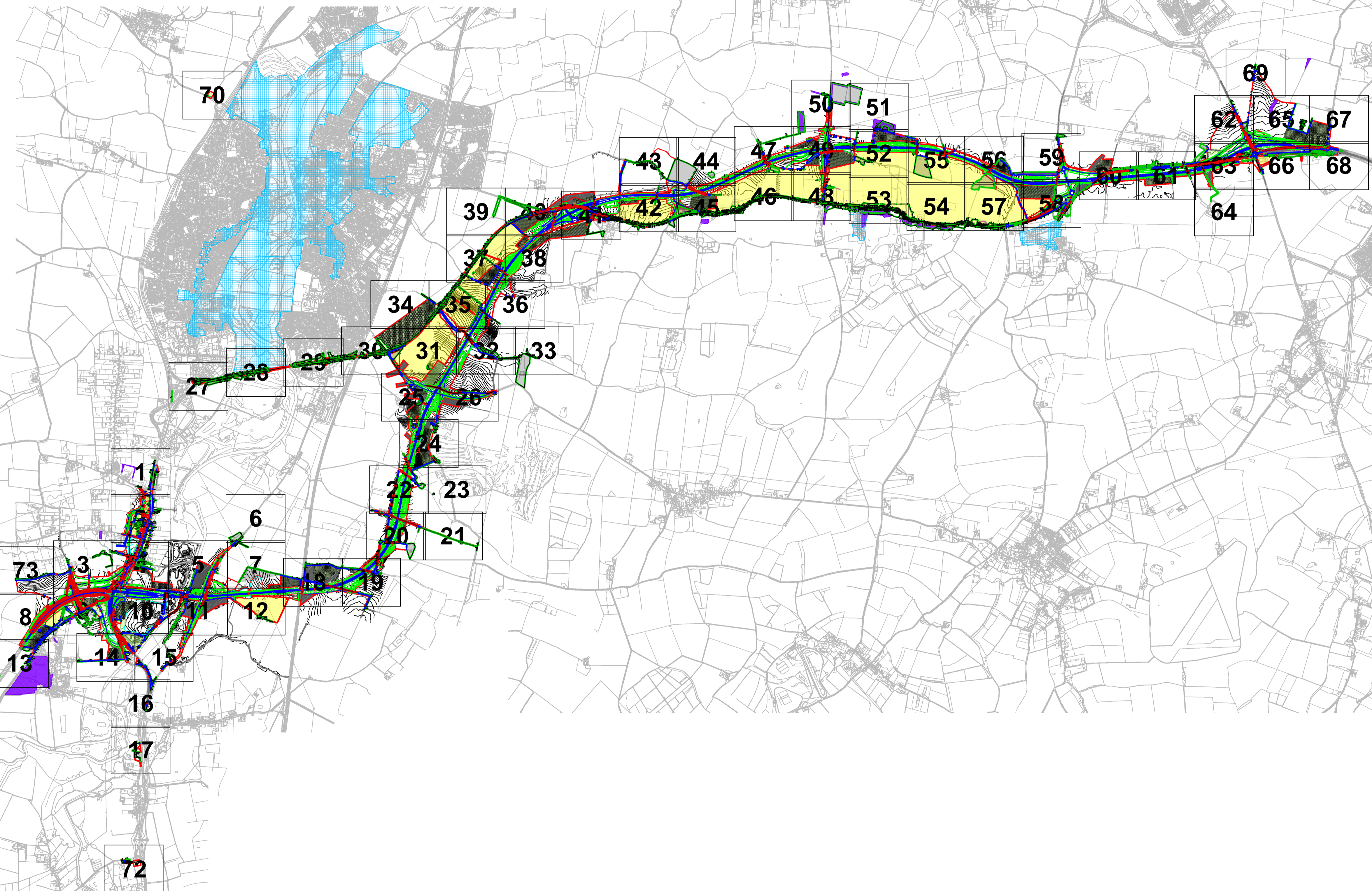
IT IS ASSUMED THAT ALL WORKS ON THIS DRAWING WILL BE CARRIED OUT BY A COMPETENT CONTRACTOR WORKING, WHERE APPROPRIATE, TO AN APPROPRIATE METHOD STATEMENT.
THIS DRAWING IS TO BE USED ONLY FOR THE PURPOSE OF ISSUE THAT IT WAS ISSUED FOR AND IS SUBJECT TO AMENDMENT.
EXCEPTIONAL RISKS RELATING TO THE WORKS ASSOCIATED WITH THIS DRAWING ARE IDENTIFIED BELOW.

CONSTRUCTION

MAINTENANCE / OPERATION /
DECOMMISSIONING / DEMOLITION

NOTES

1. THIS DRAWING IS TO BE READ IN CONJUNCTION WITH ALL OTHER RELEVANT DOCUMENTATION.
2. DO NOT SCALE FROM THIS DRAWING, USE ONLY PRINTED DIMENSIONS.
3. ALL DIMENSIONS, CHAINAGES, LEVELS AND COORDINATES ARE IN METRES UNLESS DEFINED OTHERWISE.
4. THIS DRAWING IS TO BE READ IN CONJUNCTION WITH THE PROJECT HEALTH & SAFETY FILE FOR ANY IDENTIFIED POTENTIAL RISKS.
5. TREE CATEGORIES DEFINED BY BS5837:2012.
6. TREE LOCATIONS AS BASED UPON ON SITE OBSERVATIONS AND AVAILABLE AERIAL IMAGERY.
7. PLANS SHOULD BE READ IN CONJUNCTION WITH THE SUPPORTING AECOM ARBORICULTURAL REPORT.
8. THE ORIGINAL OF THIS DRAWING WAS PRODUCED IN COLOUR - A MONOCHROME COPY SHOULD NOT BE RELIED UPON.



DCO SUBMISSION	AW	28-05-21	P02
	TF		
First Issue	AW	27-11-20	P01
	TF		
Revision Details	By	Date	Suffix
	Check		

DCO APPLICATION

Client
Highways England
Woodlands
Manton Lane
Beeford
MK41 7LW

Working on behalf of

**A428 BLACK CAT TO
CAXTON GIBBET
IMPROVEMENTS**

**TREE PROTECTION PLAN
OVERVIEW**

Designed	Drawn	Checked	Approved	Date
TF	CC	TF	AW	28.05.2021
Internals Project No.	Suitability			
60541541	D7			
Scale @ A1	Zone			
---	General			

THIS DOCUMENT HAS BEEN PREPARED PURSUANT TO AND SUBJECT TO THE TERMS OF AECOM'S APPOINTMENT BY ITS CLIENT. AECOM ACCEPTS NO LIABILITY FOR ANY USE OF THIS DOCUMENT OTHER THAN BY ITS ORIGINAL CLIENT OR FOLLOWING AECOM'S EXPRESS AGREEMENT TO SUCH USE, AND ONLY FOR THE PURPOSES FOR WHICH IT WAS PREPARED AND PROVIDED.

AECOM
AECOM House
Home Lane
Beeford
Tel: 01234 349641
Fax: 01234 216288
www.aecom.com

AECOM
AECOM Infrastructure & Environment UK Limited
Registered in England Registered number: 880328
Registered office: Midpoint, Alconon Link,
Basingstoke, Hampshire RG21 7PP

Drawing Number	Originator	Volume	Rev
HE551495	ACM	ELS	P02
GEN_SW_Z_ZZ-DR-AB-0074			
Location	Type	Role	Number

File Path: C:\Users\josh\Documents\PROJECTS\TEMP\A428\HE551495-ACM\EL5\SW_Z_ZZ-DR-AB-0074
 File Name: C:\Users\josh\Documents\PROJECTS\TEMP\A428\HE551495-ACM\EL5\SW_Z_ZZ-DR-AB-0074



SAFETY, HEALTH AND ENVIRONMENTAL INFORMATION BOX
 IT IS ASSUMED THAT ALL WORKS ON THIS DRAWING WILL BE CARRIED OUT BY A COMPETENT CONTRACTOR WORKING, WHERE APPROPRIATE, TO AN APPROPRIATE METHOD STATEMENT.

THIS DRAWING IS TO BE USED ONLY FOR THE PURPOSE OF ISSUE THAT IT WAS ISSUED FOR AND IS SUBJECT TO AMENDMENT.

EXCEPTIONAL RISKS RELATING TO THE WORKS ASSOCIATED WITH THIS DRAWING ARE IDENTIFIED BELOW.

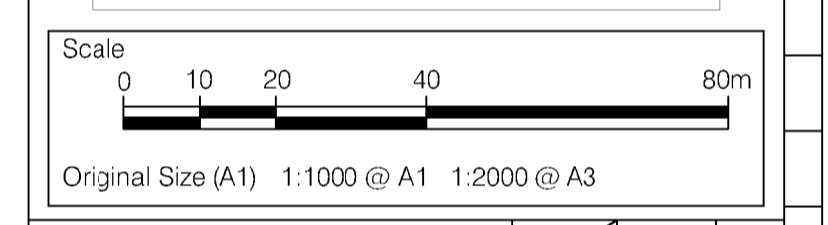
CONSTRUCTION

MAINTENANCE / OPERATION / DECOMMISSIONING / DEMOLITION

- NOTES**
- THIS DRAWING IS TO BE READ IN CONJUNCTION WITH ALL OTHER RELEVANT DOCUMENTATION.
 - DO NOT SCALE FROM THIS DRAWING, USE ONLY PRINTED DIMENSIONS.
 - ALL DIMENSIONS, CHAINAGES, LEVELS AND COORDINATES ARE IN METRES UNLESS DEFINED OTHERWISE.
 - THIS DRAWING IS TO BE READ IN CONJUNCTION WITH THE PROJECT HEALTH & SAFETY FILE FOR ANY IDENTIFIED POTENTIAL RISKS.
 - TREE CATEGORIES DEFINED BY BS5837:2012.
 - TREE LOCATIONS AS BASED UPON ON SITE OBSERVATIONS AND AVAILABLE AERIAL IMAGERY.
 - PLANS SHOULD BE READ IN CONJUNCTION WITH THE SUPPORTING AECOM ARBORICULTURAL REPORT.
 - THE ORIGINAL OF THIS DRAWING WAS PRODUCED IN COLOUR - A MONOCHROME COPY SHOULD NOT BE RELIED UPON.

KEY

- EXISTING RETAINED TREE, GROUP OR HEDGE
- EXISTING TREE, GROUP OR HEDGE TO BE REMOVED
- ROOT PROTECTION AREAS (RPA) OF RETAINED TREES (AS DEFINED BY BS 5837:2012)
- TREE PROTECTION FENCING
- CONSTRUCTION EXCLUSION ZONE (EXCAVATION OF PITS, MATERIALS STORAGE, EXCAVATION AND ALL OTHER CONSTRUCTION ACTIVITIES ARE EXCLUDED WITHIN THESE AREAS FOR THE PURPOSES OF PROTECTING TREE HEALTH)
- CONSTRUCTION WORKING ZONE (MANAGED CONSTRUCTION PROCESSES PERMITTED IN ACCORDANCE WITH THE PRINCIPLES SET OUT WITHIN THE ARBORICULTURAL IMPACT ASSESSMENT)
- SITE BOUNDARY



DCO SUBMISSION	AW	28-05-21	PO2
First Issue	AW	27-11-20	PO1
Revision Details	By	Date	Suffix
	Check		

DCO APPLICATION

Client
 Highways England
 Woodlands
 Manton Lane
 Manton Industrial Estate
 Bedford
 MK41 7LW

Working on behalf of

A428 BLACK CAT TO CAXTON GIBBET IMPROVEMENTS

TREE PROTECTION PLAN SHEET 1 OF 73

Designed TF	Drawn CC	Checked TF	Approved AW	Date 28.05.2021
Internal Project No. 60541541	Suitability D7	Scale @ A1 1:1000 Zone General		

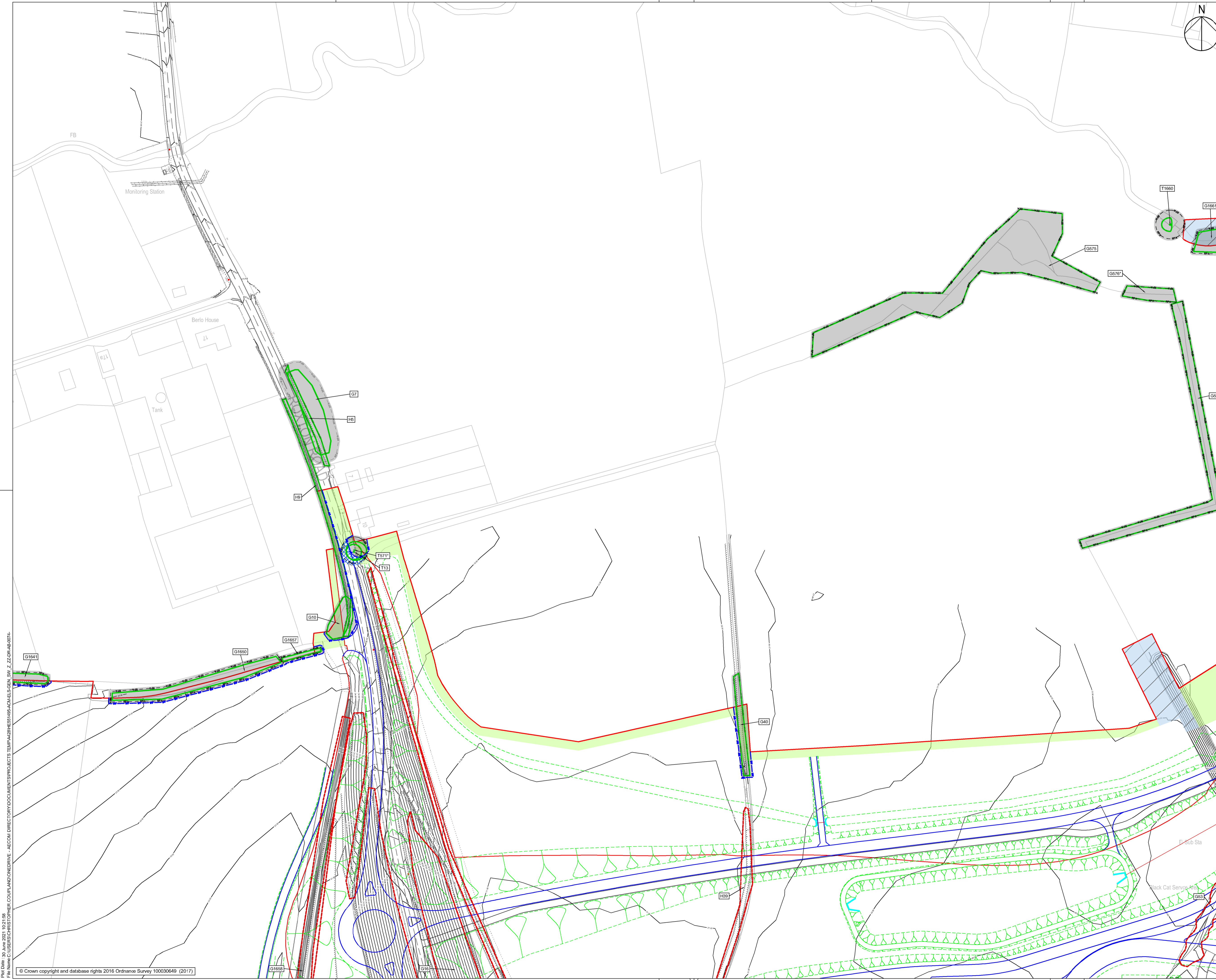
THIS DOCUMENT HAS BEEN PREPARED PURSUANT TO AND SUBJECT TO THE TERMS OF AECOM'S APPOINTMENT BY ITS CLIENT. AECOM ACCEPTS NO LIABILITY FOR ANY USE OF THIS DOCUMENT OTHER THAN BY ITS ORIGINAL CLIENT OR FOLLOWING AECOM'S EXPRESS AGREEMENT TO SUCH USE, AND ONLY FOR THE PURPOSES FOR WHICH IT WAS PREPARED AND PROVIDED.

AECOM
 AECOM House
 Home Lane
 Bedford
 Tel: 01234 349641
 Fax: 01234 216288
 www.aecom.com

AECOM
 AECOM Infrastructure & Environment UK Limited
 Registered in England Registered number: 880328
 Registered office: Midpoint, Alconton Link,
 Basingstoke, Hampshire RG24 7PP

Drawing Number HE551495	Originator ACM	Volume ELS	Rev P02
Highways England PIN	1	1	1
GEN_SW_Z_ZZ	DR	AB	0075
Location	Type	Role	Number

File Path: C:\Users\j1021186\Documents\PROJECTS\TEMP\A428\HE551495-ACM\GEN_SW_Z_ZZ\DR-AB-0075-
 File Name: C:\Users\j1021186\Documents\PROJECTS\TEMP\A428\HE551495-ACM\GEN_SW_Z_ZZ\DR-AB-0075-

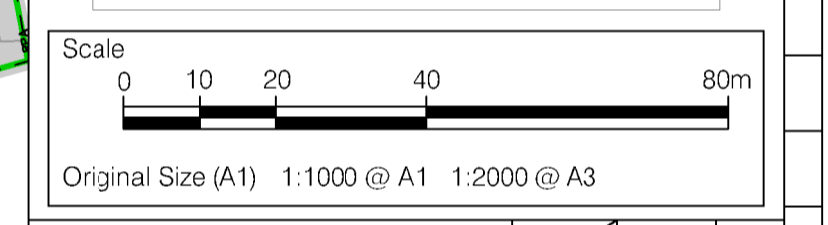
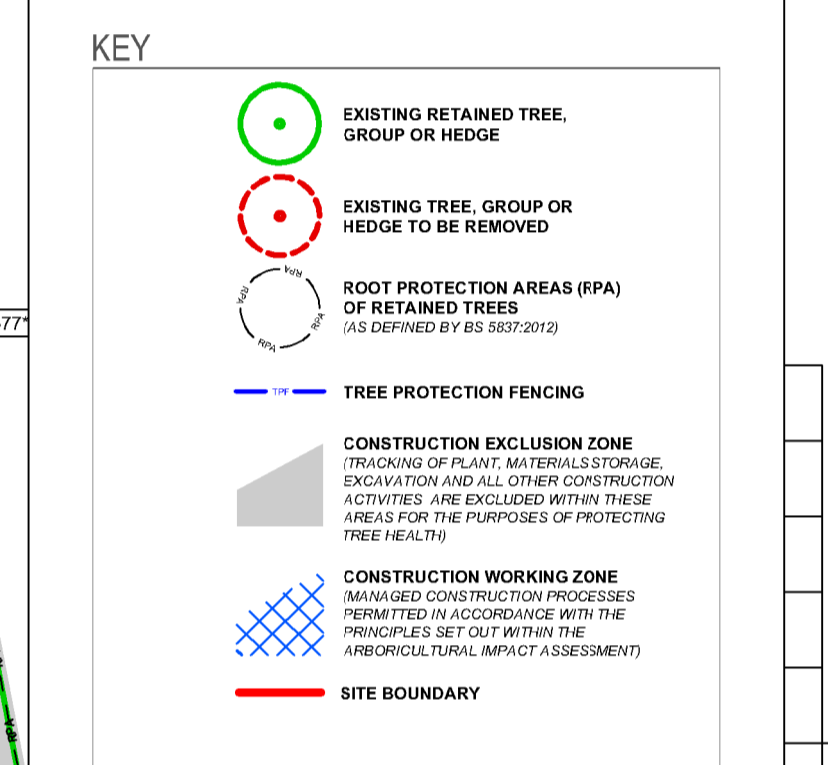


SAFETY, HEALTH AND ENVIRONMENTAL INFORMATION BOX
 IT IS ASSUMED THAT ALL WORKS ON THIS DRAWING WILL BE CARRIED OUT BY A COMPETENT CONTRACTOR WORKING, WHERE APPROPRIATE, TO AN APPROPRIATE METHOD STATEMENT.
 THIS DRAWING IS TO BE USED ONLY FOR THE PURPOSE OF ISSUE THAT IT WAS ISSUED FOR AND IS SUBJECT TO AMENDMENT.
 EXCEPTIONAL RISKS RELATING TO THE WORKS ASSOCIATED WITH THIS DRAWING ARE IDENTIFIED BELOW.

CONSTRUCTION

MAINTENANCE / OPERATION / DECOMMISSIONING / DEMOLITION

- NOTES**
- THIS DRAWING IS TO BE READ IN CONJUNCTION WITH ALL OTHER RELEVANT DOCUMENTATION.
 - DO NOT SCALE FROM THIS DRAWING, USE ONLY PRINTED DIMENSIONS.
 - ALL DIMENSIONS, CHAINAGES, LEVELS AND COORDINATES ARE IN METRES UNLESS DEFINED OTHERWISE.
 - THIS DRAWING IS TO BE READ IN CONJUNCTION WITH THE PROJECT HEALTH & SAFETY FILE FOR ANY IDENTIFIED POTENTIAL RISKS.
 - TREE CATEGORIES DEFINED BY BS5837:2012.
 - TREE LOCATIONS AS BASED UPON ON SITE OBSERVATIONS AND AVAILABLE AERIAL IMAGERY.
 - PLANS SHOULD BE READ IN CONJUNCTION WITH THE SUPPORTING AECOM ARBORICULTURAL REPORT.
 - THE ORIGINAL OF THIS DRAWING WAS PRODUCED IN COLOUR - A MONOCHROME COPY SHOULD NOT BE RELIED UPON.



DCO SUBMISSION	AW	28-05-21	PO2
First Issue	AW	27-11-20	PO1
Revision Details	By	Date	Suffix
	Check		

Purpose of issue
DCO APPLICATION

Client
 Highways England
 Woodlands
 Manton Lane
 Manton Industrial Estate
 Bedford
 MK41 7LW
 Project Title



A428 BLACK CAT TO CAXTON GIBBET IMPROVEMENTS

Drawing Title
TREE PROTECTION PLAN SHEET 3 OF 73

Designed	Drawn	Checked	Approved	Date
TF	CC	TF	AW	28.05.2021
Interna Project No.	Zone	Suitability		
60541541	General	D7		
Scale @ A1				
1:1000				

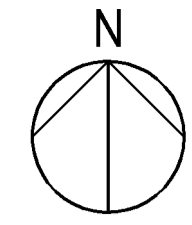
THIS DOCUMENT HAS BEEN PREPARED PURSUANT TO AND SUBJECT TO THE TERMS OF AECOM'S APPOINTMENT BY ITS CLIENT. AECOM ACCEPTS NO LIABILITY FOR ANY USE OF THIS DOCUMENT OTHER THAN BY ITS ORIGINAL CLIENT OR FOLLOWING AECOM'S EXPRESS AGREEMENT TO SUCH USE, AND ONLY FOR THE PURPOSES FOR WHICH IT WAS PREPARED AND PROVIDED.

AECOM
 AECOM House
 Home Lane
 Bedford
 Tel: 01234 349641
 Fax: 01234 216288
 www.aecom.com

AECOM
 AECOM Infrastructure & Environment UK Limited
 Registered in England Registered number: 880328
 Registered office: Midpoint, Alconton Link,
 Basingstoke, Hampshire RG21 7PP

Drawing Number	Highways England PIN	1 Originator	1 Volume	Rev
HE551495	ACM	ELS		PO2
GEN_SW_Z_Z_DR_AB_0077				
Location	Type	Role	Number	

File Path: C:\Users\joshua.fother\Documents\PROJECTS\TEMP\A428\HE551495-ACM-ELS-SW_Z_Z_DR_AB_0077.dwg
 Plot Date: 30 Jun 2021 10:21:09
 File Name: C:\Users\joshua.fother\Documents\PROJECTS\TEMP\A428\HE551495-ACM-ELS-SW_Z_Z_DR_AB_0077.dwg



SAFETY, HEALTH AND ENVIRONMENTAL INFORMATION BOX

IT IS ASSUMED THAT ALL WORKS ON THIS DRAWING WILL BE CARRIED OUT BY A COMPETENT CONTRACTOR WORKING, WHERE APPROPRIATE, TO AN APPROPRIATE METHOD STATEMENT.
THIS DRAWING IS TO BE USED ONLY FOR THE PURPOSE OF ISSUE THAT IT WAS ISSUED FOR AND IS SUBJECT TO AMENDMENT.
EXCEPTIONAL RISKS RELATING TO THE WORKS ASSOCIATED WITH THIS DRAWING ARE IDENTIFIED BELOW.

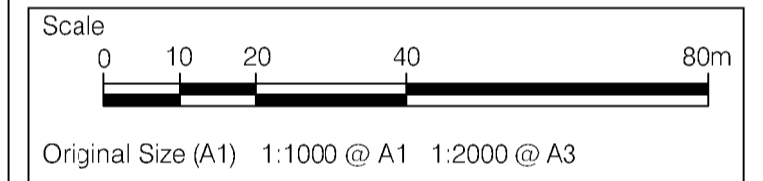
CONSTRUCTION

MAINTENANCE / OPERATION / DECOMMISSIONING / DEMOLITION

- NOTES**
- THIS DRAWING IS TO BE READ IN CONJUNCTION WITH ALL OTHER RELEVANT DOCUMENTATION.
 - DO NOT SCALE FROM THIS DRAWING, USE ONLY PRINTED DIMENSIONS.
 - ALL DIMENSIONS, CHAINAGES, LEVELS AND COORDINATES ARE IN METRES UNLESS DEFINED OTHERWISE.
 - THIS DRAWING IS TO BE READ IN CONJUNCTION WITH THE PROJECT HEALTH & SAFETY FILE FOR ANY IDENTIFIED POTENTIAL RISKS.
 - TREE CATEGORIES DEFINED BY BS5837:2012.
 - TREE LOCATIONS AS BASED UPON SITE OBSERVATIONS AND AVAILABLE AERIAL IMAGERY.
 - PLANS SHOULD BE READ IN CONJUNCTION WITH THE SUPPORTING AECOM ARBORICULTURAL REPORT.
 - THE ORIGINAL OF THIS DRAWING WAS PRODUCED IN COLOUR - A MONOCHROME COPY SHOULD NOT BE RELIED UPON.

KEY

- EXISTING RETAINED TREE, GROUP OR HEDGE
- EXISTING TREE, GROUP OR HEDGE TO BE REMOVED
- ROOT PROTECTION AREAS (RPA) OF RETAINED TREES (AS DEFINED BY BS 5837:2012)
- TREE PROTECTION FENCING
- CONSTRUCTION EXCLUSION ZONE (EXCAVATION OF PLYTH MATERIALS/STONE, EXCAVATION AND ALL OTHER CONSTRUCTION ACTIVITIES ARE EXCLUDED WITHIN THESE AREAS FOR THE PURPOSES OF PROTECTING TREE HEALTH)
- CONSTRUCTION WORKING ZONE (MANAGED CONSTRUCTION PROCESSES PERMITTED IN ACCORDANCE WITH THE PRINCIPLES SET OUT WITHIN THE ARBORICULTURAL IMPACT ASSESSMENT)
- SITE BOUNDARY



DCO SUBMISSION	AW	28-05-21	PO2
First Issue	AW	27-11-20	PO1
Revision Details	By	Date	Suffix
	Check		

DCO APPLICATION

Client
Highways England
Woodlands
Manton Lane
Manton Industrial Estate
Beeford
MK41 7LW

Working on behalf of

A428 BLACK CAT TO CAXTON GIBBET IMPROVEMENTS

TREE PROTECTION PLAN SHEET 5 OF 73

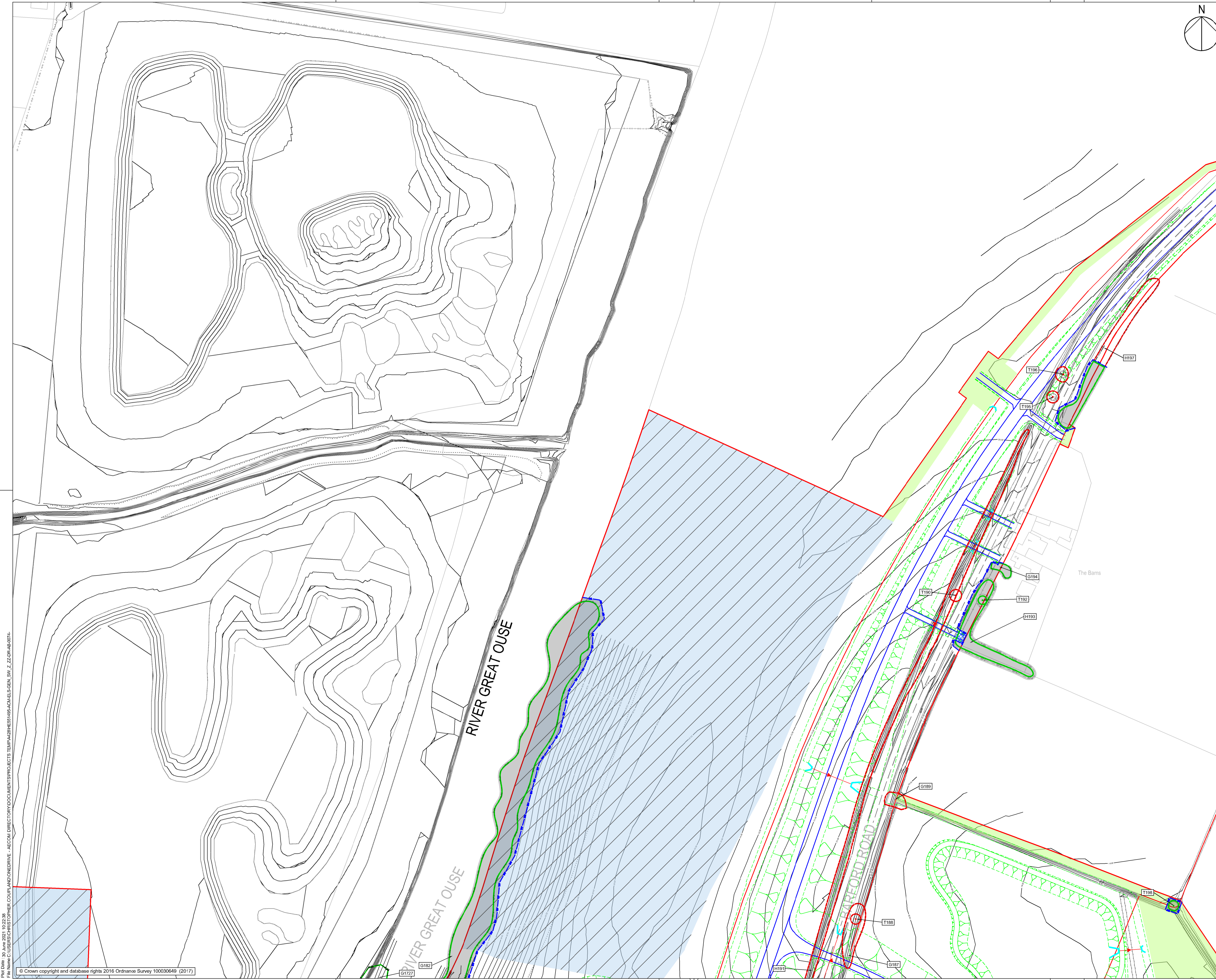
Designed	Drawn	Checked	Approved	Date
TF	CC	TF	AW	28.05.2021
Internal Project No.	Suitability			
60541541	D7			
Scale @ A1	Zone			
1:1000	General			

THIS DOCUMENT HAS BEEN PREPARED PURSUANT TO AND SUBJECT TO THE TERMS OF AECOM'S APPOINTMENT BY ITS CLIENT. AECOM ACCEPTS NO LIABILITY FOR ANY USE OF THIS DOCUMENT OTHER THAN BY ITS ORIGINAL CLIENT OR FOLLOWING AECOM'S EXPRESS AGREEMENT TO SUCH USE, AND ONLY FOR THE PURPOSES FOR WHICH IT WAS PREPARED AND PROVIDED.

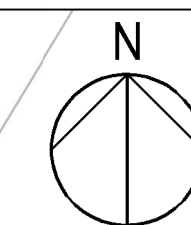
AECOM
AECOM House
Horns Lane
Beeford
Tel: 01234 349641
Fax: 01234 216288
www.aecom.com

AECOM
AECOM Infrastructure & Environment UK Limited
Registered in England Registered number: 880328
Registered office: Midpoint, Alconton Link,
Basingstoke, Hampshire RG21 7PP

Drawing Number	Originator	Volume	Rev
HE551495	ACM	ELS	PO2
GEN_SW_Z_Z-DR-AB-0079			
Location	Type	Role	Number



Plot Code: 30 June 2021 10:27:09
File Name: C:\GIS\PROJECTS\DCO\PROJECTS\TEMP\A428\HE551495-ACM\EL\SW_Z_Z-DR-AB-0079



SAFETY, HEALTH AND ENVIRONMENTAL INFORMATION BOX

IT IS ASSUMED THAT ALL WORKS ON THIS DRAWING WILL BE CARRIED OUT BY A COMPETENT CONTRACTOR WORKING, WHERE APPROPRIATE, TO AN APPROPRIATE METHOD STATEMENT.

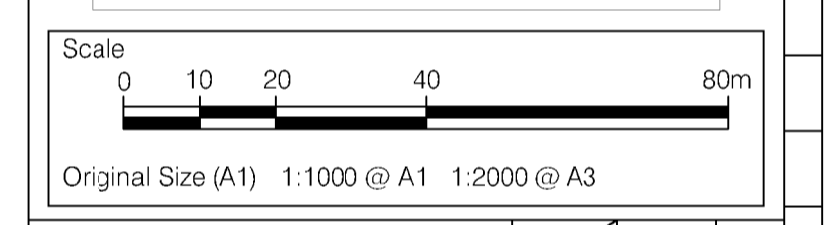
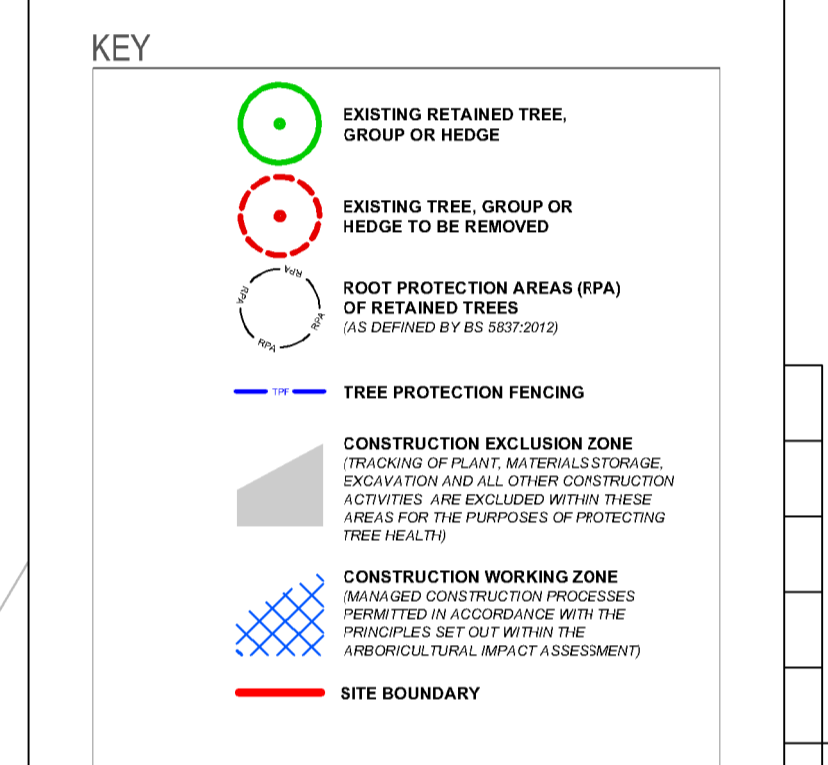
THIS DRAWING IS TO BE USED ONLY FOR THE PURPOSE OF ISSUE THAT IT WAS ISSUED FOR AND IS SUBJECT TO AMENDMENT.

EXCEPTIONAL RISKS RELATING TO THE WORKS ASSOCIATED WITH THIS DRAWING ARE IDENTIFIED BELOW.

CONSTRUCTION

MAINTENANCE / OPERATION / DECOMMISSIONING / DEMOLITION

- NOTES**
- THIS DRAWING IS TO BE READ IN CONJUNCTION WITH ALL OTHER RELEVANT DOCUMENTATION.
 - DO NOT SCALE FROM THIS DRAWING, USE ONLY PRINTED DIMENSIONS.
 - ALL DIMENSIONS, CHAINAGES, LEVELS AND COORDINATES ARE IN METRES UNLESS DEFINED OTHERWISE.
 - THIS DRAWING IS TO BE READ IN CONJUNCTION WITH THE PROJECT HEALTH & SAFETY FILE FOR ANY IDENTIFIED POTENTIAL RISKS.
 - TREE CATEGORIES DEFINED BY BS5837:2012.
 - TREE LOCATIONS AS BASED UPON ON SITE OBSERVATIONS AND AVAILABLE AERIAL IMAGERY.
 - PLANS SHOULD BE READ IN CONJUNCTION WITH THE SUPPORTING AECOM ARBORICULTURAL REPORT.
 - THE ORIGINAL OF THIS DRAWING WAS PRODUCED IN COLOUR - A MONOCHROME COPY SHOULD NOT BE RELIED UPON.



Revision Details	By	Check	Date	Suffix
DCO SUBMISSION	AW	TF	28-05-21	P02
First Issue	AW	TF	27-11-20	P01

Purpose of issue

DCO APPLICATION

Client
 Highways England
 Woodlands
 Manton Lane
 Manton Industrial Estate
 Bedford
 MK41 7LW

Working on behalf of

Project Title

A428 BLACK CAT TO CAXTON GIBBET IMPROVEMENTS

Drawing Title

TREE PROTECTION PLAN SHEET 6 OF 73

Designed TF	Drawn CC	Checked TF	Approved AW	Date 28.05.2021
Interna Project No. 60541541	Suitability D7			
Scale @ A1 1:1000	Zone General			

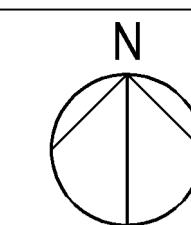
THIS DOCUMENT HAS BEEN PREPARED PURSUANT TO AND SUBJECT TO THE TERMS OF AECOM'S APPOINTMENT BY ITS CLIENT. AECOM ACCEPTS NO LIABILITY FOR ANY USE OF THIS DOCUMENT OTHER THAN BY ITS ORIGINAL CLIENT OR FOLLOWING AECOM'S EXPRESS AGREEMENT TO SUCH USE, AND ONLY FOR THE PURPOSES FOR WHICH IT WAS PREPARED AND PROVIDED.

AECOM
 AECOM House
 Home Lane
 Bedford
 Tel: 01234 349641
 Fax: 01234 216288
 www.aecom.com

AECOM
 AECOM Infrastructure & Environment UK Limited
 Registered in England Registered number: 880328
 Registered office: Midpoint, Alconson Link,
 Basingstoke, Hampshire RG21 7PP

Drawing Number HE551495	Originator ACM	Volume ELS	Rev P02
GEN_SW_Z_ZZ_DR_AB_0080			
Location	Type	Role	Number

File Path: C:\Users\joshua\Documents\Projects\TEMP\A428\HE551495-ACM\EL\SW_Z_ZZ_DR_AB_0080.dwg
 File Name: C:\Users\joshua\Documents\Projects\TEMP\A428\HE551495-ACM\EL\SW_Z_ZZ_DR_AB_0080.dwg
 Plot Date: 20 June 2021 10:27:09
 File Name: C:\Users\joshua\Documents\Projects\TEMP\A428\HE551495-ACM\EL\SW_Z_ZZ_DR_AB_0080.dwg



SAFETY, HEALTH AND ENVIRONMENTAL INFORMATION BOX

IT IS ASSUMED THAT ALL WORKS ON THIS DRAWING WILL BE CARRIED OUT BY A COMPETENT CONTRACTOR WORKING, WHERE APPROPRIATE, TO AN APPROPRIATE METHOD STATEMENT.

THIS DRAWING IS TO BE USED ONLY FOR THE PURPOSE OF ISSUE THAT IT WAS ISSUED FOR AND IS SUBJECT TO AMENDMENT.

EXCEPTIONAL RISKS RELATING TO THE WORKS ASSOCIATED WITH THIS DRAWING ARE IDENTIFIED BELOW.

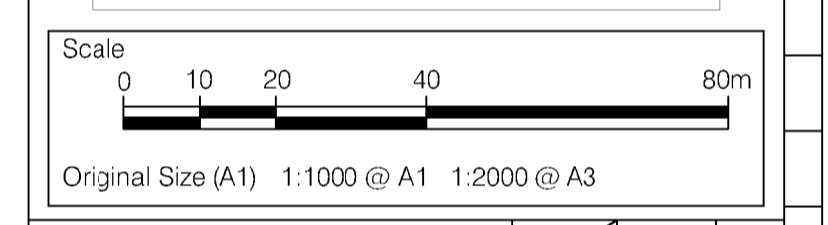
CONSTRUCTION

MAINTENANCE / OPERATION / DECOMMISSIONING / DEMOLITION

- NOTES**
- THIS DRAWING IS TO BE READ IN CONJUNCTION WITH ALL OTHER RELEVANT DOCUMENTATION.
 - DO NOT SCALE FROM THIS DRAWING, USE ONLY PRINTED DIMENSIONS.
 - ALL DIMENSIONS, CHAINAGES, LEVELS AND COORDINATES ARE IN METRES UNLESS DEFINED OTHERWISE.
 - THIS DRAWING IS TO BE READ IN CONJUNCTION WITH THE PROJECT HEALTH & SAFETY FILE FOR ANY IDENTIFIED POTENTIAL RISKS.
 - TREE CATEGORIES DEFINED BY BS5837:2012.
 - TREE LOCATIONS AS BASED UPON ON SITE OBSERVATIONS AND AVAILABLE AERIAL IMAGERY.
 - PLANS SHOULD BE READ IN CONJUNCTION WITH THE SUPPORTING AECOM ARBORICULTURAL REPORT.
 - THE ORIGINAL OF THIS DRAWING WAS PRODUCED IN COLOUR - A MONOCHROME COPY SHOULD NOT BE RELIED UPON.

KEY

- EXISTING RETAINED TREE, GROUP OR HEDGE
- EXISTING TREE, GROUP OR HEDGE TO BE REMOVED
- ROOT PROTECTION AREAS (RPA) OF RETAINED TREES (AS DEFINED BY BS 5837:2012)
- TREE PROTECTION FENCING
- CONSTRUCTION EXCLUSION ZONE (EXCAVATION AND ALL OTHER CONSTRUCTION ACTIVITIES ARE EXCLUDED WITHIN THESE AREAS FOR THE PURPOSES OF PROTECTING TREE HEALTH)
- CONSTRUCTION WORKING ZONE (MANAGED CONSTRUCTION PROCESSES PERMITTED IN ACCORDANCE WITH THE PRINCIPLES SET OUT WITHIN THE ARBORICULTURAL IMPACT ASSESSMENT)
- SITE BOUNDARY



DCO SUBMISSION	AW	28-05-21	PO2
First Issue	AW	27-11-20	PO1
Revision Details	By	Date	Suffix
	Check		

DCO APPLICATION

Client
Highways England
Woodlands
Manton Lane
Manton Industrial Estate
Beeford
MK41 7LW

Working on behalf of
highways england

A428 BLACK CAT TO CAXTON GIBBET IMPROVEMENTS

TREE PROTECTION PLAN SHEET 7 OF 73

Designed	Drawn	Checked	Approved	Date
TF	CC	TF	AW	28.05.2021
Interna Project No.	Suitability			
60541541	D7			
Scale @ A1	Zone			
1:1000	General			

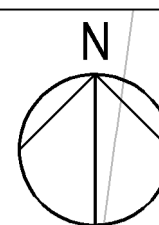
THIS DOCUMENT HAS BEEN PREPARED PURSUANT TO AND SUBJECT TO THE TERMS OF AECOM'S APPOINTMENT BY ITS CLIENT. AECOM ACCEPTS NO LIABILITY FOR ANY USE OF THIS DOCUMENT OTHER THAN BY ITS ORIGINAL CLIENT OR FOLLOWING AECOM'S EXPRESS AGREEMENT TO SUCH USE, AND ONLY FOR THE PURPOSES FOR WHICH IT WAS PREPARED AND PROVIDED.

AECOM
AECOM House
Home Lane
Beeford
Tel: 01234 349641
Fax: 01234 216288
www.aecom.com

AECOM
AECOM Infrastructure & Environment UK Limited
Registered in England Registered number: 880328
Registered office: Midpoint, Alconton Link,
Basingstoke, Hampshire RG21 7PP

Drawing Number	Highways England PIN	1 Originator	1 Volume	Rev
HE551495	ACM	ELS		PO2
GEN_SW_Z_ZZ	DR	AB	0081	
Location	Type	Role	Number	

File Path: C:\Users\jdoyle\Documents\AECOM\PROJECTS\TEMP\A428\HE551495\ACM\GEN_SW_Z_ZZ\DR-AB-0081.rvt
 File Name: C:\Users\jdoyle\Documents\AECOM\PROJECTS\TEMP\A428\HE551495\ACM\GEN_SW_Z_ZZ\DR-AB-0081.rvt
 © Crown copyright and database rights 2016 Ordnance Survey 100030649 (2017)



SAFETY, HEALTH AND ENVIRONMENTAL INFORMATION BOX

IT IS ASSUMED THAT ALL WORKS ON THIS DRAWING WILL BE CARRIED OUT BY A COMPETENT CONTRACTOR WORKING, WHERE APPROPRIATE, TO AN APPROPRIATE METHOD STATEMENT.

THIS DRAWING IS TO BE USED ONLY FOR THE PURPOSE OF ISSUE THAT IT WAS ISSUED FOR AND IS SUBJECT TO AMENDMENT.

EXCEPTIONAL RISKS RELATING TO THE WORKS ASSOCIATED WITH THIS DRAWING ARE IDENTIFIED BELOW.

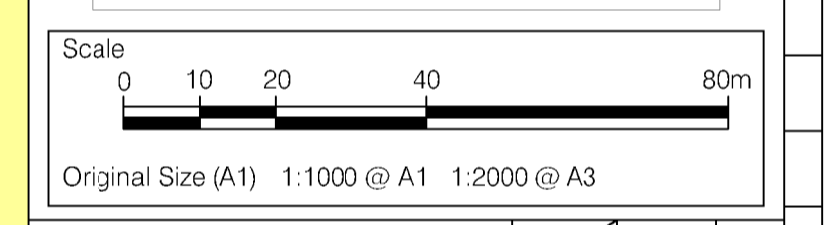
CONSTRUCTION

MAINTENANCE / OPERATION / DECOMMISSIONING / DEMOLITION

- NOTES**
- THIS DRAWING IS TO BE READ IN CONJUNCTION WITH ALL OTHER RELEVANT DOCUMENTATION.
 - DO NOT SCALE FROM THIS DRAWING, USE ONLY PRINTED DIMENSIONS.
 - ALL DIMENSIONS, CHAINAGES, LEVELS AND COORDINATES ARE IN METRES UNLESS DEFINED OTHERWISE.
 - THIS DRAWING IS TO BE READ IN CONJUNCTION WITH THE PROJECT HEALTH & SAFETY FILE FOR ANY IDENTIFIED POTENTIAL RISKS.
 - TREE CATEGORIES DEFINED BY BS5837:2012.
 - TREE LOCATIONS AS BASED UPON ON SITE OBSERVATIONS AND AVAILABLE AERIAL IMAGERY.
 - PLANS SHOULD BE READ IN CONJUNCTION WITH THE SUPPORTING AECOM ARBORICULTURAL REPORT.
 - THE ORIGINAL OF THIS DRAWING WAS PRODUCED IN COLOUR - A MONOCHROME COPY SHOULD NOT BE RELIED UPON.

KEY

- EXISTING RETAINED TREE, GROUP OR HEDGE
- EXISTING TREE, GROUP OR HEDGE TO BE REMOVED
- ROOT PROTECTION AREAS (RPA) OF RETAINED TREES (AS DEFINED BY BS 5837:2012)
- TREE PROTECTION FENCING
- CONSTRUCTION EXCLUSION ZONE (EXCAVATION OF PLYM, MATERIALS STORAGE, EXCAVATION AND ALL OTHER CONSTRUCTION ACTIVITIES ARE EXCLUDED WITHIN THESE AREAS FOR THE PURPOSES OF PROTECTING TREE HEALTH)
- CONSTRUCTION WORKING ZONE (MANAGED CONSTRUCTION PROCESSES PERMITTED IN ACCORDANCE WITH THE PRINCIPLES SET OUT WITHIN THE ARBORICULTURAL IMPACT ASSESSMENT)
- SITE BOUNDARY



Revision Details	By	Check	Date	Suffix
DCO SUBMISSION	AW	TF	28-05-21	P02
First Issue	AW	TF	27-11-20	P01

DCO APPLICATION

Client
Highways England
Woodlands
Manton Lane
Manton Industrial Estate
Beeford
MK41 7LW

Project Title
A428 BLACK CAT TO CAXTON GIBBET IMPROVEMENTS



TREE PROTECTION PLAN SHEET 8 OF 73

Designed	Drawn	Checked	Approved	Date
TF	CC	TF	AW	28.05.2021

Interna Project No.
60541541

Scale @ A1
1:1000

Zone
General

THIS DOCUMENT HAS BEEN PREPARED PURSUANT TO AND SUBJECT TO THE TERMS OF AECOM'S APPOINTMENT BY ITS CLIENT. AECOM ACCEPTS NO LIABILITY FOR ANY USE OF THIS DOCUMENT OTHER THAN BY ITS ORIGINAL CLIENT OR FOLLOWING AECOM'S EXPRESS AGREEMENT TO SUCH USE, AND ONLY FOR THE PURPOSES FOR WHICH IT WAS PREPARED AND PROVIDED.

AECOM

AECOM House
Home Lane
Beeford
Tel:01234 349641
Fax:01234 216288
www.aecom.com

AECOM
AECOM Infrastructure & Environment UK Limited
Registered in England Registered number: 880328
Registered office: Midpoint, Almonon Link,
Basingstoke, Hampshire RG21 7FP

Drawing Number	Highways England PIN	1 Originator	1 Volume	Rev
HE551495	ACM	ELS		P02
GEN_SW_Z_Z_DR_AB_0082				

Plot Date: 20 Jun 2021 10:23:29
 File Name: C:\GIS\PROJECTS\DCO\DOCUMENTS\PROJECTS\TEMP\A428HE01495-ACM\EL\SW_Z_Z_DR_AB_0074



SAFETY, HEALTH AND ENVIRONMENTAL INFORMATION BOX

IT IS ASSUMED THAT ALL WORKS ON THIS DRAWING WILL BE CARRIED OUT BY A COMPETENT CONTRACTOR WORKING, WHERE APPROPRIATE, TO AN APPROPRIATE METHOD STATEMENT.

THIS DRAWING IS TO BE USED ONLY FOR THE PURPOSE OF ISSUE THAT IT WAS ISSUED FOR AND IS SUBJECT TO AMENDMENT.

EXCEPTIONAL RISKS RELATING TO THE WORKS ASSOCIATED WITH THIS DRAWING ARE IDENTIFIED BELOW.

CONSTRUCTION

MAINTENANCE / OPERATION / DECOMMISSIONING / DEMOLITION

NOTES

- THIS DRAWING IS TO BE READ IN CONJUNCTION WITH ALL OTHER RELEVANT DOCUMENTATION.
- DO NOT SCALE FROM THIS DRAWING, USE ONLY PRINTED DIMENSIONS.
- ALL DIMENSIONS, CHAINAGES, LEVELS AND COORDINATES ARE IN METRES UNLESS DEFINED OTHERWISE.
- THIS DRAWING IS TO BE READ IN CONJUNCTION WITH THE PROJECT HEALTH & SAFETY FILE FOR ANY IDENTIFIED POTENTIAL RISKS.
- TREE CATEGORIES DEFINED BY BS5837:2012.
- TREE LOCATIONS AS BASED UPON SITE OBSERVATIONS AND AVAILABLE AERIAL IMAGERY.
- PLANS SHOULD BE READ IN CONJUNCTION WITH THE SUPPORTING AECOM ARBORETRICAL REPORT.
- THE ORIGINAL OF THIS DRAWING WAS PRODUCED IN COLOUR - A MONOCHROME COPY SHOULD NOT BE RELIED UPON.

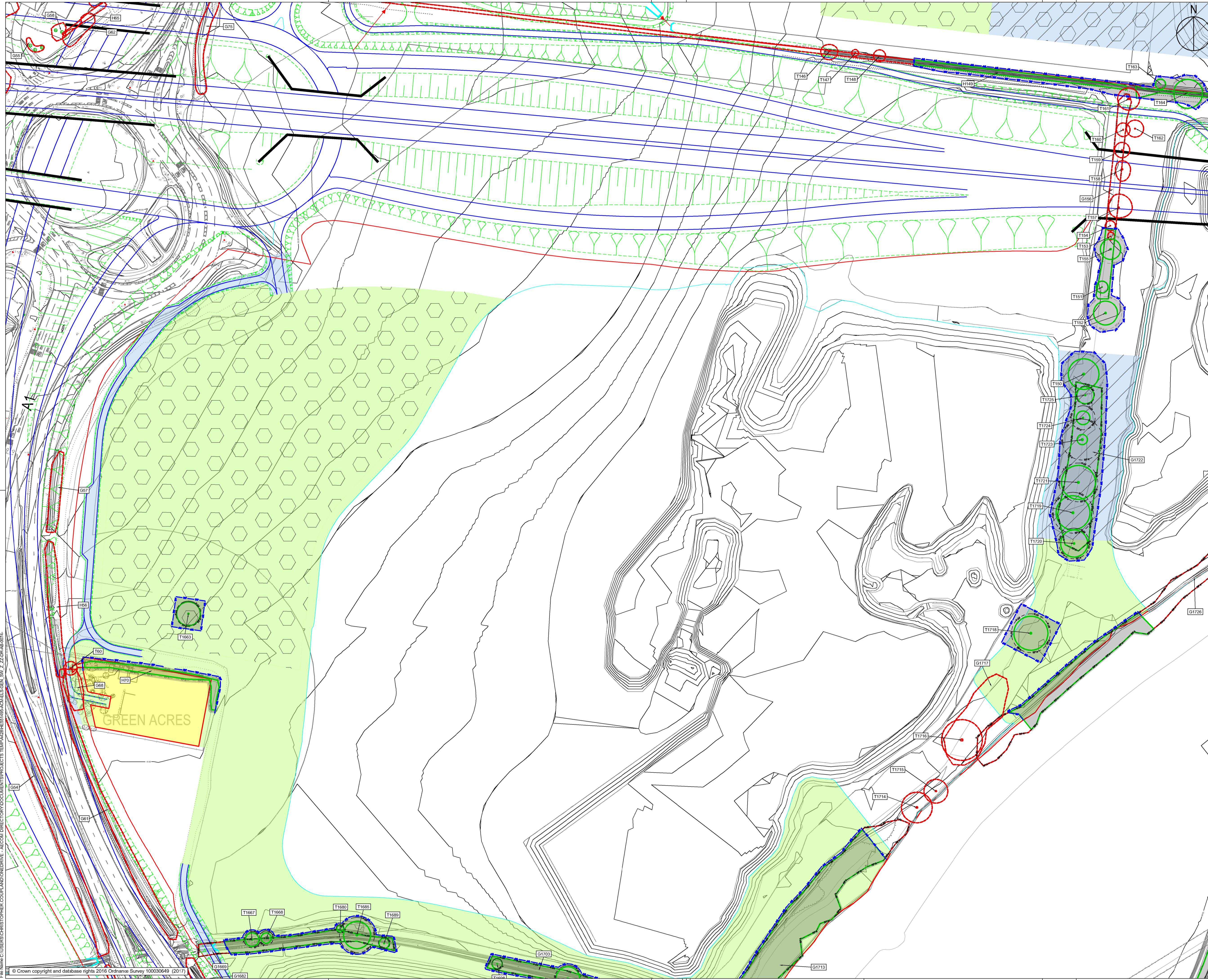
KEY

- EXISTING RETAINED TREE, GROUP OR HEDGE
- EXISTING TREE, GROUP OR HEDGE TO BE REMOVED
- ROOT PROTECTION AREAS (RPA) OF RETAINED TREES (AS DEFINED BY BS 5837:2012)
- TREE PROTECTION FENCING
- CONSTRUCTION EXCLUSION ZONE (EXCAVATION OF PLANT MATERIALS STORAGE, EXCAVATION AND ALL OTHER CONSTRUCTION ACTIVITIES ARE EXCLUDED WITHIN THESE AREAS FOR THE PURPOSES OF PROTECTING TREE HEALTH)
- CONSTRUCTION WORKING ZONE (MANAGED CONSTRUCTION PROCESSES PERMITTED IN ACCORDANCE WITH THE PRINCIPLES SET OUT WITHIN THE ARBORETRICAL IMPACT ASSESSMENT)
- SITE BOUNDARY

Scale
0 10 20 40 80m
Original Size (A1) 1:1000 @ A1 1:2000 @ A3

DCO SUBMISSION	AW	28-05-21	PO2
First Issue	AW	27-11-20	PO1
Revision Details	By	Check	Date
Purpose of issue			
DCO APPLICATION			
Client	Working on behalf of		
Highways England			
Woodlands	Manton Lane		
Manton Industrial Estate	Bedford		
MK41 7LW	Project Title		
A428 BLACK CAT TO CAXTON GIBBET IMPROVEMENTS			
Drawing Title			
TREE PROTECTION PLAN SHEET 9 OF 73			
Designed	Drawn	Checked	Approved
TF	CC	TF	AW
Date	28.05.2021		
Interna Project No.	Suitability		
60541541	D7		
Scale @ A1	Zone		
1:1000	General		
THIS DOCUMENT HAS BEEN PREPARED PURSUANT TO AND SUBJECT TO THE TERMS OF AECOM'S APPOINTMENT BY ITS CLIENT. AECOM ACCEPTS NO LIABILITY FOR ANY USE OF THIS DOCUMENT OTHER THAN BY ITS ORIGINAL CLIENT OR FOLLOWING AECOM'S EXPRESS AGREEMENT TO SUCH USE, AND ONLY FOR THE PURPOSES FOR WHICH IT WAS PREPARED AND PROVIDED.			
AECOM			
AECOM House			
Home Lane			
Bedford			
Tel: 01234 349641			
Fax: 01234 216288			
www.aecom.com			
AECOM Infrastructure & Environment UK Limited			
Registered in England Registered number: 880328			
Registered office: Midpoint, Alconton Link, Basingstoke, Hampshire RG21 7FP			
Drawing Number	1 Originator	1 Volume	Rev
HE551495	ACM	ELS	PO2
GEN_SW_Z_ZZ	DR	AB	0083
Location	1 Type	1 Role	1 Number

File Name: C:\GIS\PROJECTS\DCO\PROJECTS\TEMP\A428\HE551495-ACM\EL5_SW_Z_ZZ\DR-AB-0074
 Plot Date: 20 June 2021 10:23:06
 File Name: C:\GIS\PROJECTS\DCO\PROJECTS\TEMP\A428\HE551495-ACM\EL5_SW_Z_ZZ\DR-AB-0074



SAFETY, HEALTH AND ENVIRONMENTAL INFORMATION BOX

IT IS ASSUMED THAT ALL WORKS ON THIS DRAWING WILL BE CARRIED OUT BY A COMPETENT CONTRACTOR WORKING WHERE APPROPRIATE, TO AN APPROPRIATE METHOD STATEMENT.

THIS DRAWING IS TO BE USED ONLY FOR THE PURPOSE OF ISSUE THAT IT WAS ISSUED FOR AND IS SUBJECT TO AMENDMENT.

EXCEPTIONAL RISKS RELATING TO THE WORKS ASSOCIATED WITH THIS DRAWING ARE IDENTIFIED BELOW.

CONSTRUCTION

MAINTENANCE / OPERATION / DECOMMISSIONING / DEMOLITION

NOTES

- THIS DRAWING IS TO BE READ IN CONJUNCTION WITH ALL OTHER RELEVANT DOCUMENTATION.
- DO NOT SCALE FROM THIS DRAWING, USE ONLY PRINTED DIMENSIONS.
- ALL DIMENSIONS, CHAINAGES, LEVELS AND COORDINATES ARE IN METRES UNLESS DEFINED OTHERWISE.
- THIS DRAWING IS TO BE READ IN CONJUNCTION WITH THE PROJECT HEALTH & SAFETY FILE FOR ANY IDENTIFIED POTENTIAL RISKS.
- TREE CATEGORIES DEFINED BY BS5837:2012.
- TREE LOCATIONS AS BASED UPON SITE OBSERVATIONS AND AVAILABLE AERIAL IMAGERY.
- PLANS SHOULD BE READ IN CONJUNCTION WITH THE SUPPORTING AECOM ARBORICULTURAL REPORT.
- THE ORIGINAL OF THIS DRAWING WAS PRODUCED IN COLOUR - A MONOCHROME COPY SHOULD NOT BE RELIED UPON.

KEY

- EXISTING RETAINED TREE, GROUP OR HEDGE
- EXISTING TREE, GROUP OR HEDGE TO BE REMOVED
- ROOT PROTECTION AREAS (RPA) OF RETAINED TREES (AS DEFINED BY BS 5837:2012)
- TREE PROTECTION FENCING
- CONSTRUCTION EXCLUSION ZONE (EXCAVATION OF PLY, MATERIAL STORAGE, EXCAVATION AND ALL OTHER CONSTRUCTION ACTIVITIES ARE EXCLUDED WITHIN THESE AREAS FOR THE PURPOSES OF PROTECTING TREE HEALTH)
- CONSTRUCTION WORKING ZONE (MANAGED CONSTRUCTION PROCESSES PERMITTED IN ACCORDANCE WITH THE PRINCIPLES SET OUT WITHIN THE ARBORICULTURAL IMPACT ASSESSMENT)
- SITE BOUNDARY

Scale
0 10 20 40 80m

Original Size (A1) 1:1000 @ A1 1:2000 @ A3

DCO SUBMISSION	AW	28-05-21	PO2
First Issue	AW	27-11-20	PO1
Revision Details	By	Check	Date

Purpose of Issue
DCO APPLICATION

Client
Highways England
Woodlands
Manton Lane
Manton Industrial Estate
Beeford
MK41 7LW

Working on behalf of
highways england

Project Title
A428 BLACK CAT TO CAXTON GIBBET IMPROVEMENTS

Drawing Title
TREE PROTECTION PLAN SHEET 10 OF 73

Designed	Drawn	Checked	Approved	Date
TF	CC	TF	AW	28.05.2021

Interna Project No.
60541541

Scale @ A1
1:1000

Suitability
D7

Zone
General

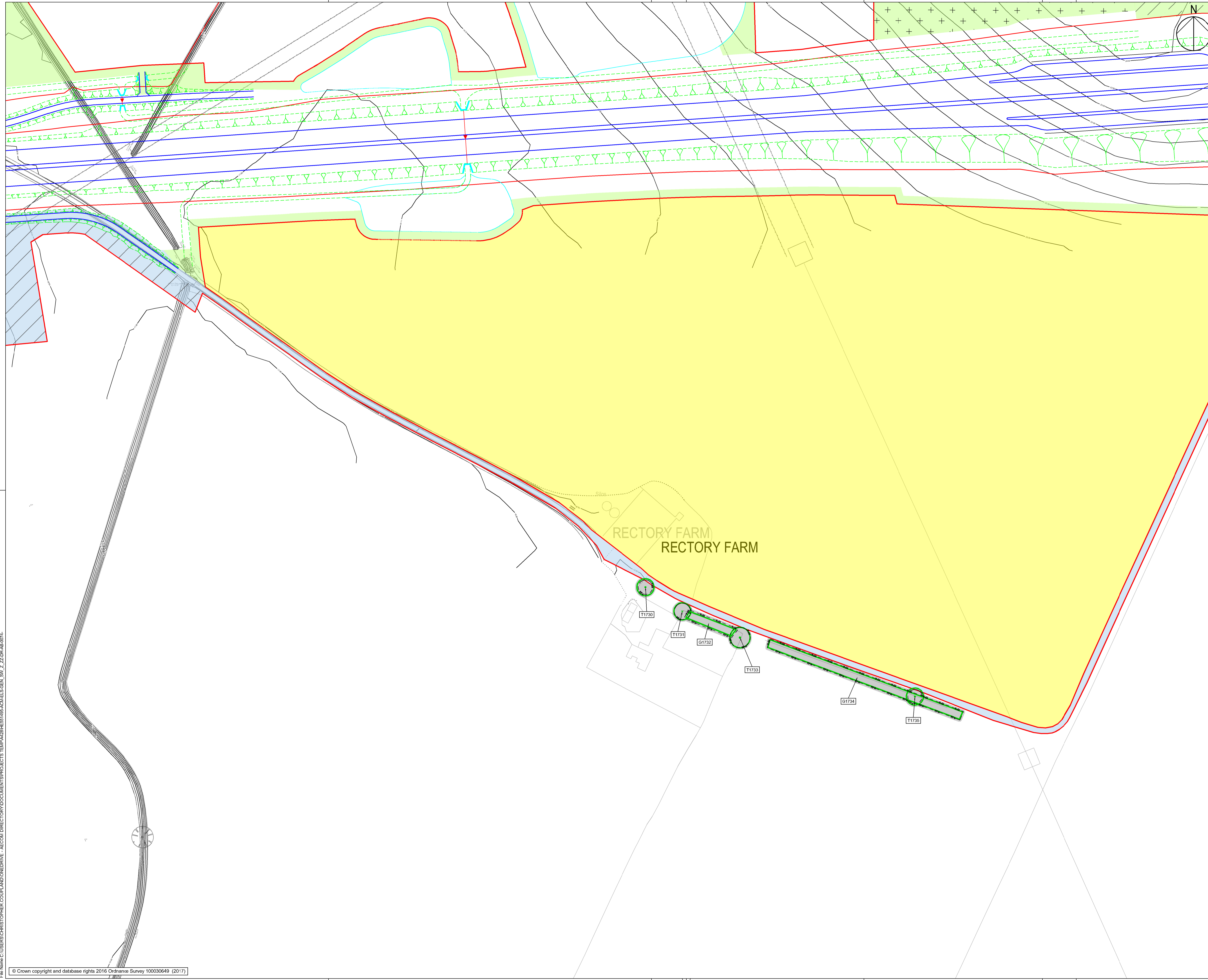
THIS DOCUMENT HAS BEEN PREPARED PURSUANT TO AND SUBJECT TO THE TERMS OF AECOM'S APPOINTMENT BY ITS CLIENT. AECOM ACCEPTS NO LIABILITY FOR ANY USE OF THIS DOCUMENT OTHER THAN BY ITS ORIGINAL CLIENT OR FOLLOWING AECOM'S EXPRESS AGREEMENT TO SUCH USE, AND ONLY FOR THE PURPOSES FOR WHICH IT WAS PREPARED AND PROVIDED.

AECOM
AECOM House
Home Lane
Beeford
Tel: 01234 349641
Fax: 01234 216288
www.aecom.com

AECOM
AECOM Infrastructure & Environment UK Limited
Registered in England Registered number: 880328
Registered office: Midpoint, Almonk Link,
Basingstoke, Hampshire RG24 7PP

Drawing Number	Originator	Volume	Rev
HE551495	ACM	ELS	PO2
Location	Type	Role	Number
GEN_SW_Z_Z_DR_AB_0084			

File Name: C:\PROJECTS\HIGHWAYS ENGLAND\DCO\PROJECTS\TEMP\A428\HE551495-ACM-ELS-DR-AB-0074
 Plot Date: 20 June 2021 10:27:07
 © Crown copyright and database rights 2016 Ordnance Survey 100030649 (2017)



SAFETY, HEALTH AND ENVIRONMENTAL INFORMATION BOX

IT IS ASSUMED THAT ALL WORKS ON THIS DRAWING WILL BE CARRIED OUT BY A COMPETENT CONTRACTOR WORKING, WHERE APPROPRIATE, TO AN APPROPRIATE METHOD STATEMENT.

THIS DRAWING IS TO BE USED ONLY FOR THE PURPOSE OF ISSUE THAT IT WAS ISSUED FOR AND IS SUBJECT TO AMENDMENT.

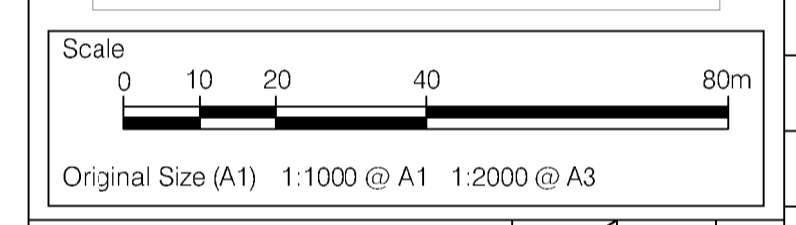
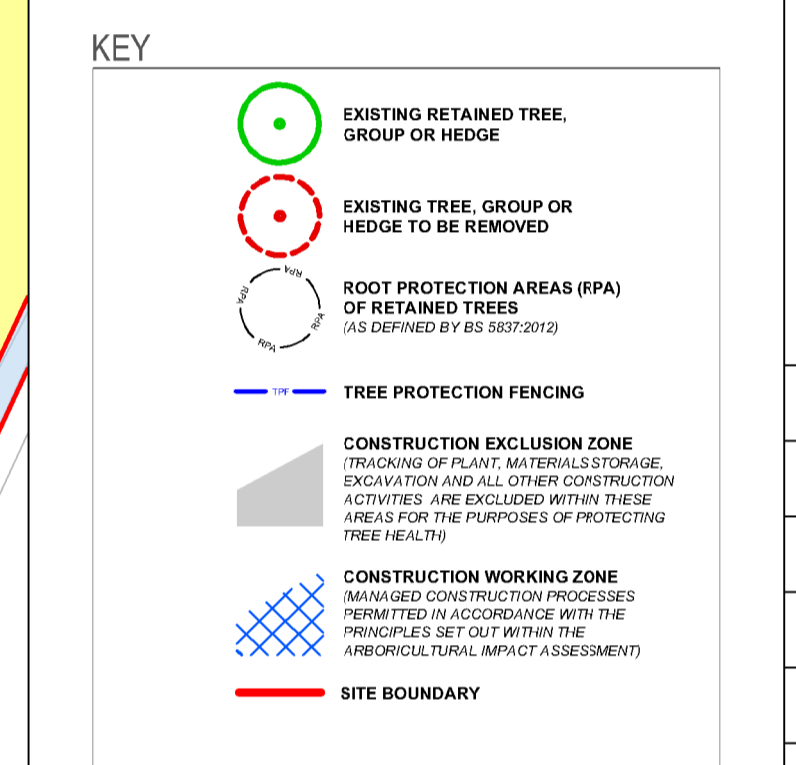
EXCEPTIONAL RISKS RELATING TO THE WORKS ASSOCIATED WITH THIS DRAWING ARE IDENTIFIED BELOW.

CONSTRUCTION

MAINTENANCE / OPERATION / DECOMMISSIONING / DEMOLITION

NOTES

- THIS DRAWING IS TO BE READ IN CONJUNCTION WITH ALL OTHER RELEVANT DOCUMENTATION.
- DO NOT SCALE FROM THIS DRAWING, USE ONLY PRINTED DIMENSIONS.
- ALL DIMENSIONS, CHAINAGES, LEVELS AND COORDINATES ARE IN METRES UNLESS DEFINED OTHERWISE.
- THIS DRAWING IS TO BE READ IN CONJUNCTION WITH THE PROJECT HEALTH & SAFETY FILE FOR ANY IDENTIFIED POTENTIAL RISKS.
- TREE CATEGORIES DEFINED BY BS5837:2012.
- TREE LOCATIONS AS BASED UPON ON SITE OBSERVATIONS AND AVAILABLE AERIAL IMAGERY.
- PLANS SHOULD BE READ IN CONJUNCTION WITH THE SUPPORTING AECOM ARBORICULTURAL REPORT.
- THE ORIGINAL OF THIS DRAWING WAS PRODUCED IN COLOUR - A MONOCHROME COPY SHOULD NOT BE RELIED UPON.



DCO SUBMISSION	AW	28-05-21	PO2
First Issue	AW	27-11-20	PO1
Revision Details	By	Date	Suffix
	Check		

DCO APPLICATION

Client
Highways England
Woodlands
Manton Lane
Manton Industrial Estate
Beeford
MK41 7LW

Working on behalf of
highways england

A428 BLACK CAT TO CAXTON GIBBET IMPROVEMENTS

TREE PROTECTION PLAN SHEET 12 OF 73

Designed	Drawn	Checked	Approved	Date
TF	CC	TF	AW	28.05.2021
Interna Project No.	Suitability			
60541541	D7			
Scale @ A1	Zone			
1:1000	General			

THIS DOCUMENT HAS BEEN PREPARED PURSUANT TO AND SUBJECT TO THE TERMS OF AECOM'S APPOINTMENT BY ITS CLIENT. AECOM ACCEPTS NO LIABILITY FOR ANY USE OF THIS DOCUMENT OTHER THAN BY ITS ORIGINAL CLIENT OR FOLLOWING AECOM'S EXPRESS AGREEMENT TO SUCH USE, AND ONLY FOR THE PURPOSES FOR WHICH IT WAS PREPARED AND PROVIDED.

AECOM
AECOM House
Home Lane
Beeford
Tel: 01234 349641
Fax: 01234 216288
www.aecom.com

AECOM
AECOM Infrastructure & Environment UK Limited
Registered in England Registered number: 880328
Registered office: Midpoint, Altonson Link,
Basingstoke, Hampshire RG21 7PP

Drawing Number	Highways England PIN	1 Originator	1 Volume	Rev
HE551495	ACM	ELS		PO2
GEN_SW_Z_ZZ	DR	AB	0086	
Location	1 Type	1 Role	1 Number	

Plot Date: 20 June 2021 10:27:27
 File Name: C:\PROJECTS\DCO\PROJECTS\TEMP\A428\HE551495-ACM\EL5\GEN_SW_Z_ZZ\DR-AB-0086.rvt
 © Crown copyright and database rights 2016 Ordnance Survey 100030649 (2017)



SAFETY, HEALTH AND ENVIRONMENTAL INFORMATION BOX

IT IS ASSUMED THAT ALL WORKS ON THIS DRAWING WILL BE CARRIED OUT BY A COMPETENT CONTRACTOR WORKING, WHERE APPROPRIATE, TO AN APPROPRIATE METHOD STATEMENT.

THIS DRAWING IS TO BE USED ONLY FOR THE PURPOSE OF ISSUE THAT IT WAS ISSUED FOR AND IS SUBJECT TO AMENDMENT.

EXCEPTIONAL RISKS RELATING TO THE WORKS ASSOCIATED WITH THIS DRAWING ARE IDENTIFIED BELOW.

CONSTRUCTION

MAINTENANCE / OPERATION / DECOMMISSIONING / DEMOLITION

NOTES

- THIS DRAWING IS TO BE READ IN CONJUNCTION WITH ALL OTHER RELEVANT DOCUMENTATION.
- DO NOT SCALE FROM THIS DRAWING, USE ONLY PRINTED DIMENSIONS.
- ALL DIMENSIONS, CHAINAGES, LEVELS AND COORDINATES ARE IN METRES UNLESS DEFINED OTHERWISE.
- THIS DRAWING IS TO BE READ IN CONJUNCTION WITH THE PROJECT HEALTH & SAFETY FILE FOR ANY IDENTIFIED POTENTIAL RISKS.
- TREE CATEGORIES DEFINED BY BS5837:2012.
- TREE LOCATIONS AS BASED UPON ON SITE OBSERVATIONS AND AVAILABLE AERIAL IMAGERY.
- PLANS SHOULD BE READ IN CONJUNCTION WITH THE SUPPORTING AECOM ARBORICULTURAL REPORT.
- THE ORIGINAL OF THIS DRAWING WAS PRODUCED IN COLOUR - A MONOCHROME COPY SHOULD NOT BE RELIED UPON.

KEY

- EXISTING RETAINED TREE, GROUP OR HEDGE
- EXISTING TREE, GROUP OR HEDGE TO BE REMOVED
- ROOT PROTECTION AREAS (RPA) OF RETAINED TREES (AS DEFINED BY BS 5837:2012)
- TREE PROTECTION FENCING
- CONSTRUCTION EXCLUSION ZONE (EXCAVATION OF PLANT MATERIALS/STORAGE, EXCAVATION AND ALL OTHER CONSTRUCTION ACTIVITIES ARE EXCLUDED WITHIN THESE AREAS FOR THE PURPOSES OF PROTECTING TREE HEALTH)
- CONSTRUCTION WORKING ZONE (MANAGED CONSTRUCTION PROCESSES PERMITTED IN ACCORDANCE WITH THE PRINCIPLES SET OUT WITHIN THE ARBORICULTURAL IMPACT ASSESSMENT)
- SITE BOUNDARY

Scale
0 10 20 40 80m

Original Size (A1) 1:1000 @ A1 1:2000 @ A3

DCO SUBMISSION	AW	28-05-21	P02
First Issue	AW	27-11-20	P01
Revision Details	By	Check	Date
			Suffix

DCO APPLICATION

Client
Highways England
Woodlands
Manton Lane
Manton Industrial Estate
Bedford
MK41 7LW

Working on behalf of
highways england

Project Title
A428 BLACK CAT TO CAXTON GIBBET IMPROVEMENTS

Drawing Title
TREE PROTECTION PLAN SHEET 13 OF 73

Designed	Drawn	Checked	Approved	Date
TF	CC	TF	AW	28.05.2021

Interna Project No.
60541541

Scale @ A1
1:1000

Suitability
D7

Zone
General

THIS DOCUMENT HAS BEEN PREPARED PURSUANT TO AND SUBJECT TO THE TERMS OF AECOM'S APPOINTMENT BY ITS CLIENT. AECOM ACCEPTS NO LIABILITY FOR ANY USE OF THIS DOCUMENT OTHER THAN BY ITS ORIGINAL CLIENT OR FOLLOWING AECOM'S EXPRESS AGREEMENT TO SUCH USE, AND ONLY FOR THE PURPOSES FOR WHICH IT WAS PREPARED AND PROVIDED.

AECOM
AECOM House
Horne Lane
Bedford
Tel: 01234 349641
Fax: 01234 216288
www.aecom.com

AECOM
AECOM Infrastructure & Environment UK Limited
Registered in England Registered number: 880328
Registered office: Midpoint, Alconton Link,
Basingstoke, Hampshire RG21 7FP

Drawing Number	Highways England PIN	1 Originator	1 Volume	Rev
HE551495	ACM	ELS		P02
GEN_SW_Z_Z	DR	AB	0087	
Location	Type	Role	Number	

© Crown copyright and database rights 2016 Ordnance Survey 100030649 (2017)

Plot Date: 20 June 2021 10:25:59
 File Name: C:\PROJECTS\2021\06\21\DCO\PROJECTS\TEMP\A428\HE551495-ACM\EL\SW_Z_Z\DR\AB\0087.dwg



SAFETY, HEALTH AND ENVIRONMENTAL INFORMATION BOX

IT IS ASSUMED THAT ALL WORKS ON THIS DRAWING WILL BE CARRIED OUT BY A COMPETENT CONTRACTOR WORKING, WHERE APPROPRIATE, TO AN APPROPRIATE METHOD STATEMENT.

THIS DRAWING IS TO BE USED ONLY FOR THE PURPOSE OF ISSUE THAT IT WAS ISSUED FOR AND IS SUBJECT TO AMENDMENT.

EXCEPTIONAL RISKS RELATING TO THE WORKS ASSOCIATED WITH THIS DRAWING ARE IDENTIFIED BELOW.

CONSTRUCTION

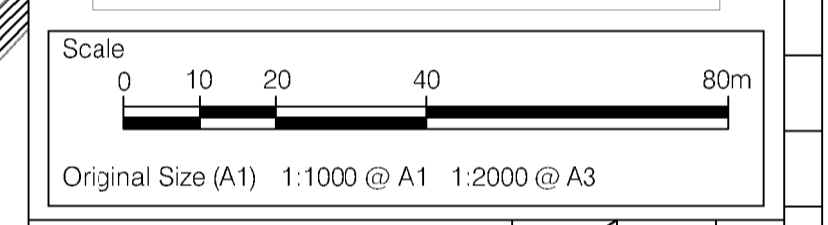
MAINTENANCE / OPERATION / DECOMMISSIONING / DEMOLITION

NOTES

- THIS DRAWING IS TO BE READ IN CONJUNCTION WITH ALL OTHER RELEVANT DOCUMENTATION.
- DO NOT SCALE FROM THIS DRAWING, USE ONLY PRINTED DIMENSIONS.
- ALL DIMENSIONS, CHAINAGES, LEVELS AND COORDINATES ARE IN METRES UNLESS DEFINED OTHERWISE.
- THIS DRAWING IS TO BE READ IN CONJUNCTION WITH THE PROJECT HEALTH & SAFETY FILE FOR ANY IDENTIFIED POTENTIAL RISKS.
- TREE CATEGORIES DEFINED BY BS5837:2012.
- TREE LOCATIONS AS BASED UPON ON SITE OBSERVATIONS AND AVAILABLE AERIAL IMAGERY.
- PLANS SHOULD BE READ IN CONJUNCTION WITH THE SUPPORTING AECOM ARBORICULTURAL REPORT.
- THE ORIGINAL OF THIS DRAWING WAS PRODUCED IN COLOUR - A MONOCHROME COPY SHOULD NOT BE RELIED UPON.

KEY

- EXISTING RETAINED TREE, GROUP OR HEDGE
- EXISTING TREE, GROUP OR HEDGE TO BE REMOVED
- ROOT PROTECTION AREAS (RPA) OF RETAINED TREES (AS DEFINED BY BS 5837:2012)
- TREE PROTECTION FENCING
- CONSTRUCTION EXCLUSION ZONE (EXCAVATION AND ALL OTHER CONSTRUCTION ACTIVITIES ARE EXCLUDED WITHIN THESE AREAS FOR THE PURPOSES OF PROTECTING TREE HEALTH)
- CONSTRUCTION WORKING ZONE (MANAGED CONSTRUCTION PROCESSES PERMITTED IN ACCORDANCE WITH THE PRINCIPLES SET OUT WITHIN THE ARBORICULTURAL IMPACT ASSESSMENT)
- SITE BOUNDARY



DCO SUBMISSION	AW	28-05-21	PO2
First Issue	AW	27-11-20	PO1
Revision Details	By	Check	Date
			Suffix

Purpose of Issue
DCO APPLICATION

Client
Highways England
Woodlands
Manton Lane
Manton Industrial Estate
Beeford
MK41 7LW

Working on behalf of
highways england

Project Title
A428 BLACK CAT TO CAXTON GIBBET IMPROVEMENTS

Drawing Title
TREE PROTECTION PLAN SHEET 15 OF 73

Designed	Drawn	Checked	Approved	Date
TF	CC	TF	AW	28.05.2021
Interna Project No.	Suitability			
60541541	D7			
Scale @ A1	Zone			
1:1000	General			

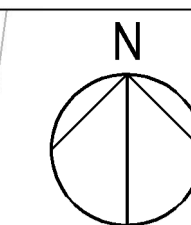
THIS DOCUMENT HAS BEEN PREPARED PURSUANT TO AND SUBJECT TO THE TERMS OF AECOM'S APPOINTMENT BY ITS CLIENT. AECOM ACCEPTS NO LIABILITY FOR ANY USE OF THIS DOCUMENT OTHER THAN BY ITS ORIGINAL CLIENT OR FOLLOWING AECOM'S EXPRESS AGREEMENT TO SUCH USE, AND ONLY FOR THE PURPOSES FOR WHICH IT WAS PREPARED AND PROVIDED.

AECOM
AECOM House
Home Lane
Beeford
Tel: 01234 349641
Fax: 01234 216288
www.aecom.com

AECOM
AECOM Infrastructure & Environment UK Limited
Registered in England Registered number: 880328
Registered office: Midpoint, Alconton Link,
Basingstoke, Hampshire RG21 7PP

Drawing Number	Originator	Volume	Rev
HE551495	ACM	ELS	PO2
Location	Type	Role	Number
GEN_SW_Z_ZZ	DR	AB	0089

File Name: C:\Users\p101101\Documents\PROJECTS\TEMP\A428\HE551495-ACM\EL\SW_Z_ZZ\DR\AB\0089.dwg
 Plot Date: 20 June 2021 10:25:29
 File Name: C:\Users\p101101\Documents\PROJECTS\TEMP\A428\HE551495-ACM\EL\SW_Z_ZZ\DR\AB\0089.dwg



SAFETY, HEALTH AND ENVIRONMENTAL INFORMATION BOX

IT IS ASSUMED THAT ALL WORKS ON THIS DRAWING WILL BE CARRIED OUT BY A COMPETENT CONTRACTOR WORKING, WHERE APPROPRIATE, TO AN APPROPRIATE METHOD STATEMENT.

THIS DRAWING IS TO BE USED ONLY FOR THE PURPOSE OF ISSUE THAT IT WAS ISSUED FOR AND IS SUBJECT TO AMENDMENT.

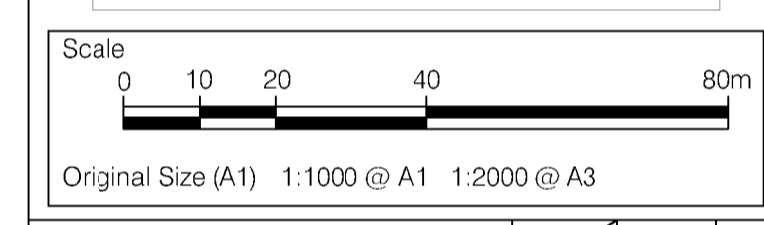
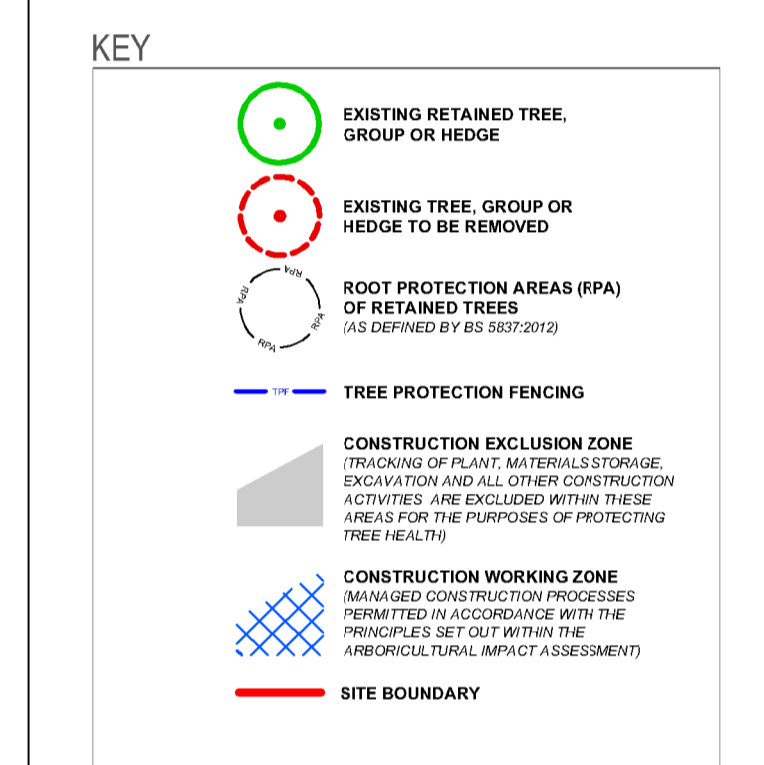
EXCEPTIONAL RISKS RELATING TO THE WORKS ASSOCIATED WITH THIS DRAWING ARE IDENTIFIED BELOW.

CONSTRUCTION

MAINTENANCE / OPERATION / DECOMMISSIONING / DEMOLITION

NOTES

- THIS DRAWING IS TO BE READ IN CONJUNCTION WITH ALL OTHER RELEVANT DOCUMENTATION.
- DO NOT SCALE FROM THIS DRAWING. USE ONLY PRINTED DIMENSIONS.
- ALL DIMENSIONS, CHAINAGES, LEVELS AND COORDINATES ARE IN METRES UNLESS DEFINED OTHERWISE.
- THIS DRAWING IS TO BE READ IN CONJUNCTION WITH THE PROJECT HEALTH & SAFETY FILE FOR ANY IDENTIFIED POTENTIAL RISKS.
- TREE CATEGORIES DEFINED BY BS5837:2012.
- TREE LOCATIONS AS BASED UPON SITE OBSERVATIONS AND AVAILABLE AERIAL IMAGERY.
- PLANS SHOULD BE READ IN CONJUNCTION WITH THE SUPPORTING AECOM ARBORICULTURAL REPORT.
- THE ORIGINAL OF THIS DRAWING WAS PRODUCED IN COLOUR - A MONOCHROME COPY SHOULD NOT BE RELIED UPON.



DCO SUBMISSION	AW	28-05-21	PO2
First Issue	AW	27-11-20	PO1
Revision Details	By	Check	Date

Purpose of issue
DCO APPLICATION

Client
Highways England
Woodlands
Manton Lane
Manton Industrial Estate
Beeford
MK41 7LW

Working on behalf of
highways england

A428 BLACK CAT TO CAXTON GIBBET IMPROVEMENTS

Drawing Title
TREE PROTECTION PLAN SHEET 16 OF 73

Designed	Drawn	Checked	Approved	Date
TF	CC	TF	AW	28.05.2021
Interna Project No.	Zone	Suitability		
60541541	General	D7		
Scale @ A1				
1:1000				

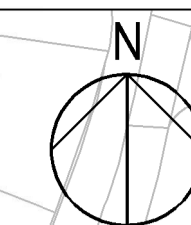
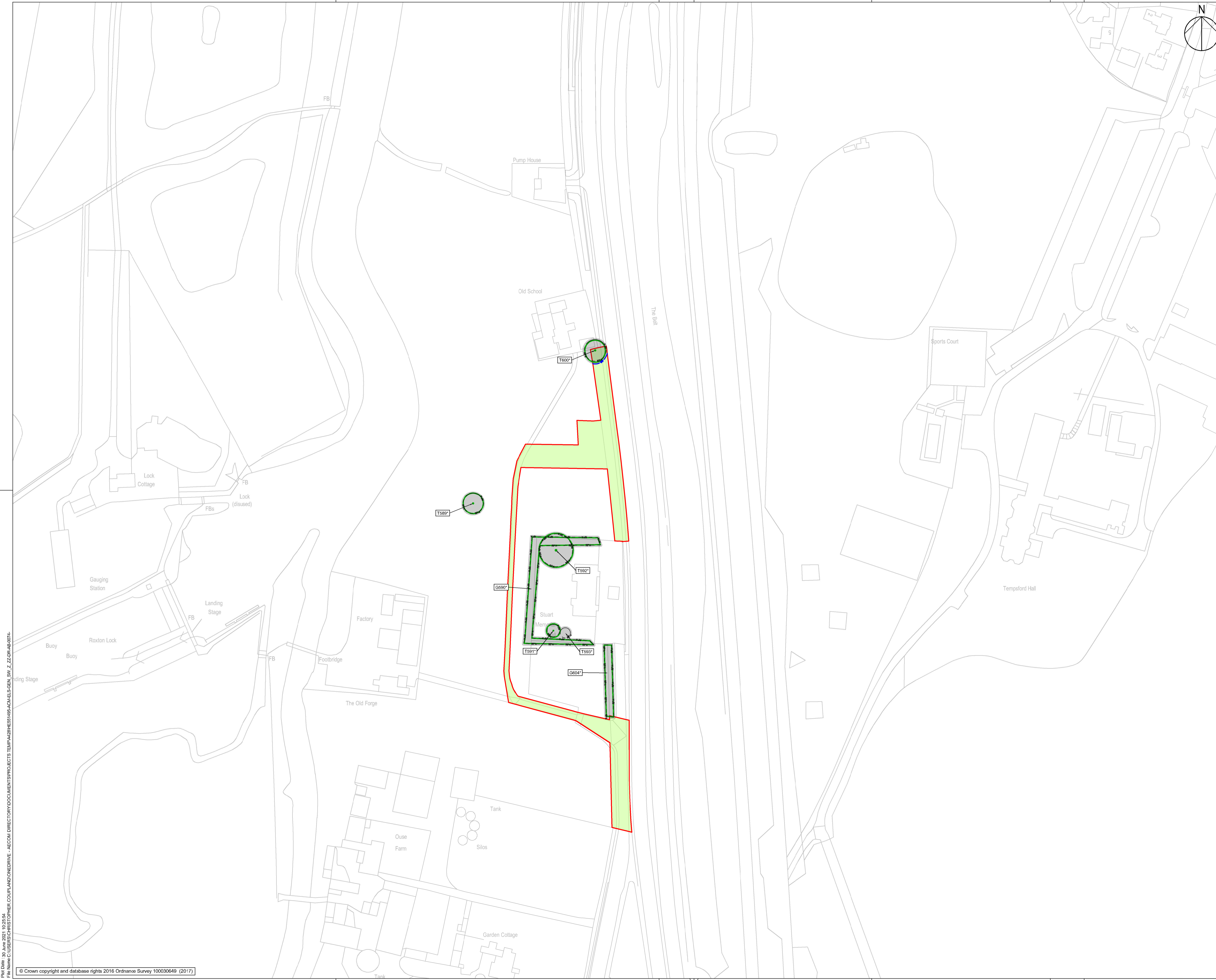
THIS DOCUMENT HAS BEEN PREPARED PURSUANT TO AND SUBJECT TO THE TERMS OF AECOM'S APPOINTMENT BY ITS CLIENT. AECOM ACCEPTS NO LIABILITY FOR ANY USE OF THIS DOCUMENT OTHER THAN BY ITS ORIGINAL CLIENT OR FOLLOWING AECOM'S EXPRESS AGREEMENT TO SUCH USE, AND ONLY FOR THE PURPOSES FOR WHICH IT WAS PREPARED AND PROVIDED.

AECOM
AECOM House
Home Lane
Beeford
Tel: 01234 349641
Fax: 01234 216288
www.aecom.com

AECOM
AECOM Infrastructure & Environment UK Limited
Registered in England Registered number: 880328
Registered office: Midpoint, Altonson Link,
Basingstoke, Hampshire RG21 7PP

Drawing Number	Highways England PIN	Originator	Volume	Rev
HE551495	ACM	ELS	-	PO2
GEN_SW_Z_ZZ	DR	AB	0090	
Location	Type	Role	Number	

Plot Date: 20 June 2021 10:25:29
 File Name: C:\GIS\PROJECTS\OTHER\COUPLAND\DRIVE - AECOM\DIRECTOR\DOCUMENTS\PROJECTS\TEMP\A428\HE551495-ACM\EL5\GEN_SW_Z_ZZ\DR-AB-0074



SAFETY, HEALTH AND ENVIRONMENTAL INFORMATION BOX

IT IS ASSUMED THAT ALL WORKS ON THIS DRAWING WILL BE CARRIED OUT BY A COMPETENT CONTRACTOR WORKING, WHERE APPROPRIATE, TO AN APPROPRIATE METHOD STATEMENT.

THIS DRAWING IS TO BE USED ONLY FOR THE PURPOSE OF ISSUE THAT IT WAS ISSUED FOR AND IS SUBJECT TO AMENDMENT.

EXCEPTIONAL RISKS RELATING TO THE WORKS ASSOCIATED WITH THIS DRAWING ARE IDENTIFIED BELOW.

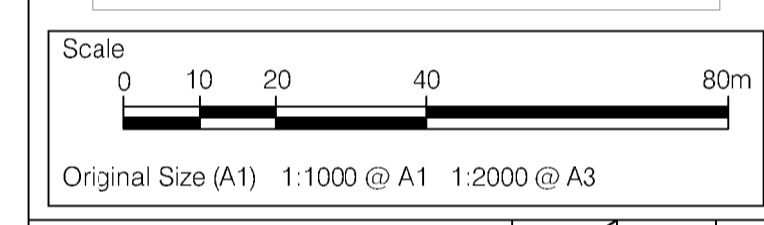
CONSTRUCTION

MAINTENANCE / OPERATION / DECOMMISSIONING / DEMOLITION

- NOTES**
- THIS DRAWING IS TO BE READ IN CONJUNCTION WITH ALL OTHER RELEVANT DOCUMENTATION.
 - DO NOT SCALE FROM THIS DRAWING, USE ONLY PRINTED DIMENSIONS.
 - ALL DIMENSIONS, CHAINAGES, LEVELS AND COORDINATES ARE IN METRES UNLESS DEFINED OTHERWISE.
 - THIS DRAWING IS TO BE READ IN CONJUNCTION WITH THE PROJECT HEALTH & SAFETY FILE FOR ANY IDENTIFIED POTENTIAL RISKS.
 - TREE CATEGORIES DEFINED BY BS5837:2012.
 - TREE LOCATIONS AS BASED UPON SITE OBSERVATIONS AND AVAILABLE AERIAL IMAGERY.
 - PLANS SHOULD BE READ IN CONJUNCTION WITH THE SUPPORTING AECOM ARBORICULTURAL REPORT.
 - THE ORIGINAL OF THIS DRAWING WAS PRODUCED IN COLOUR - A MONOCHROME COPY SHOULD NOT BE RELIED UPON.

KEY

- EXISTING RETAINED TREE, GROUP OR HEDGE
- EXISTING TREE, GROUP OR HEDGE TO BE REMOVED
- ROOT PROTECTION AREAS (RPA) OF RETAINED TREES (AS DEFINED BY BS 5837:2012)
- TREE PROTECTION FENCING
- CONSTRUCTION EXCLUSION ZONE (EXCAVATION OF PITS, MATERIALS STORAGE, EXCAVATION AND ALL OTHER CONSTRUCTION ACTIVITIES ARE EXCLUDED WITHIN THESE AREAS FOR THE PURPOSES OF PROTECTING TREE HEALTH)
- CONSTRUCTION WORKING ZONE (MANAGED CONSTRUCTION PROCESSES PERMITTED IN ACCORDANCE WITH THE PRINCIPLES SET OUT WITHIN THE ARBORICULTURAL IMPACT ASSESSMENT)
- SITE BOUNDARY



DCO SUBMISSION	AW	28-05-21	PO2
	TF		
First Issue	AW	27-11-20	PO1
	TF		
Revision Details	By	Date	Suffix
	Check		

DCO APPLICATION

Client
Highways England
Woodlands
Manton Lane
Manton Industrial Estate
Beeford
MK41 7LW

Working on behalf of
highways england

Project Title

A428 BLACK CAT TO CAXTON GIBBET IMPROVEMENTS

TREE PROTECTION PLAN SHEET 17 OF 73

Designed	Drawn	Checked	Approved	Date
TF	CC	TF	AW	28.05.2021
Interna Project No.	Suitability			
60541541	D7			
Scale @ A1	Zone			
1:1000	General			

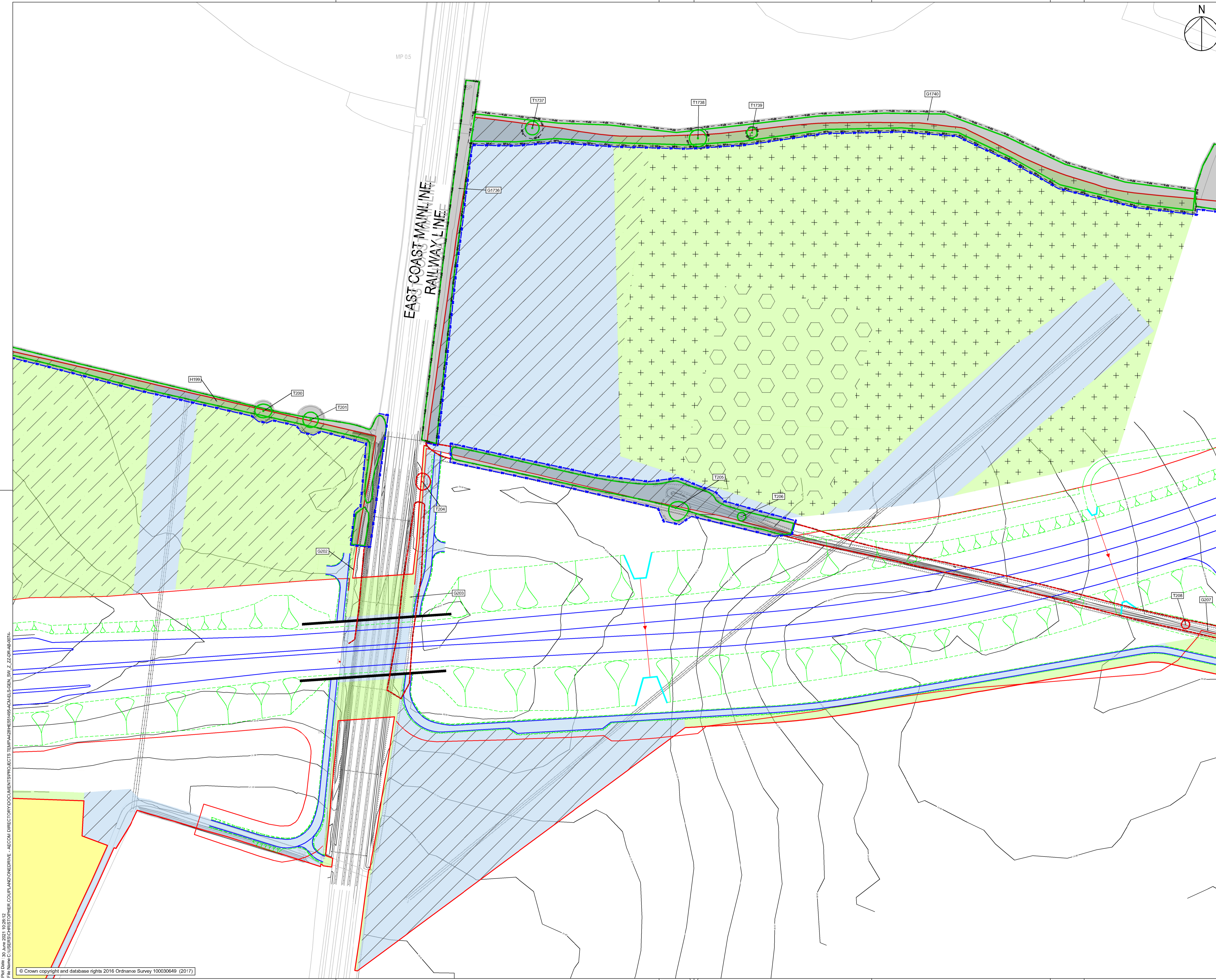
THIS DOCUMENT HAS BEEN PREPARED PURSUANT TO AND SUBJECT TO THE TERMS OF AECOM'S APPOINTMENT BY ITS CLIENT. AECOM ACCEPTS NO LIABILITY FOR ANY USE OF THIS DOCUMENT OTHER THAN BY ITS ORIGINAL CLIENT OR FOLLOWING AECOM'S EXPRESS AGREEMENT TO SUCH USE, AND ONLY FOR THE PURPOSES FOR WHICH IT WAS PREPARED AND PROVIDED.

AECOM
AECOM House
Home Lane
Beeford
Tel: 01234 349641
Fax: 01234 216288
www.aecom.com

AECOM
AECOM Infrastructure & Environment UK Limited
Registered in England Registered number: 880328
Registered office: Midpoint, Altonson Link,
Basingstoke, Hampshire RG21 7PP

Drawing Number	Originator	Volume	Rev
HE551495	ACM	ELS	PO2
GEN_SW_Z_ZZ	DR	AB	0091
Location	Type	Role	Number

Plot Date: 30 June 2021 15:25:54
 File Name: C:\GIS\Projects\DCO\PROJECTS\TEMP\A428\HE551495-ACM\EL5\GEN_SW_Z_ZZ\DR-AB-0091.dwg



SAFETY, HEALTH AND ENVIRONMENTAL INFORMATION BOX

IT IS ASSUMED THAT ALL WORKS ON THIS DRAWING WILL BE CARRIED OUT BY A COMPETENT CONTRACTOR WORKING, WHERE APPROPRIATE, TO AN APPROPRIATE METHOD STATEMENT.

THIS DRAWING IS TO BE USED ONLY FOR THE PURPOSE OF ISSUE THAT IT WAS ISSUED FOR AND IS SUBJECT TO AMENDMENT.

EXCEPTIONAL RISKS RELATING TO THE WORKS ASSOCIATED WITH THIS DRAWING ARE IDENTIFIED BELOW.

CONSTRUCTION

MAINTENANCE / OPERATION / DECOMMISSIONING / DEMOLITION

- NOTES**
- THIS DRAWING IS TO BE READ IN CONJUNCTION WITH ALL OTHER RELEVANT DOCUMENTATION.
 - DO NOT SCALE FROM THIS DRAWING, USE ONLY PRINTED DIMENSIONS.
 - ALL DIMENSIONS, CHAINAGES, LEVELS AND COORDINATES ARE IN METRES UNLESS DEFINED OTHERWISE.
 - THIS DRAWING IS TO BE READ IN CONJUNCTION WITH THE PROJECT HEALTH & SAFETY FILE FOR ANY IDENTIFIED POTENTIAL RISKS.
 - TREE CATEGORIES DEFINED BY BS5837:2012.
 - TREE LOCATIONS AS BASED UPON ON SITE OBSERVATIONS AND AVAILABLE AERIAL IMAGERY.
 - PLANS SHOULD BE READ IN CONJUNCTION WITH THE SUPPORTING AECOM ARBORICULTURAL REPORT.
 - THE ORIGINAL OF THIS DRAWING WAS PRODUCED IN COLOUR - A MONOCHROME COPY SHOULD NOT BE RELIED UPON.

KEY

- EXISTING RETAINED TREE, GROUP OR HEDGE
- EXISTING TREE, GROUP OR HEDGE TO BE REMOVED
- ROOT PROTECTION AREAS (RPA) OF RETAINED TREES (AS DEFINED BY BS 5837:2012)
- TREE PROTECTION FENCING
- CONSTRUCTION EXCLUSION ZONE (EXCAVATION AND ALL OTHER CONSTRUCTION ACTIVITIES ARE EXCLUDED WITHIN THESE AREAS FOR THE PURPOSES OF PROTECTING TREE HEALTH)
- CONSTRUCTION WORKING ZONE (MANAGED CONSTRUCTION PROCESSES PERMITTED IN ACCORDANCE WITH THE PRINCIPLES SET OUT WITHIN THE ARBORICULTURAL IMPACT ASSESSMENT)
- SITE BOUNDARY

Scale
0 20 40 80m

Original Size (A1) 1:1000 @ A1 1:2000 @ A3

DCO SUBMISSION	AW	28-05-21	P02
First Issue	AW	27-11-20	P01
Revision Details	By	Date	Suffix
	Check		

DCO APPLICATION

Client
Highways England
Woodlands
Manton Lane
Beeford
MK41 7LW

Working on behalf of
highways england

Project Title
A428 BLACK CAT TO CAXTON GIBBET IMPROVEMENTS

Drawing Title
TREE PROTECTION PLAN SHEET 18 OF 73

Designed TF	Drawn CC	Checked TF	Approved AW	Date 28.05.2021
Interna Project No. 60541541	Suitability D7			
Scale @ A1 1:1000	Zone General			

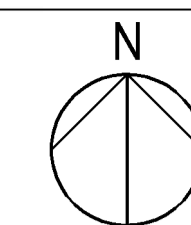
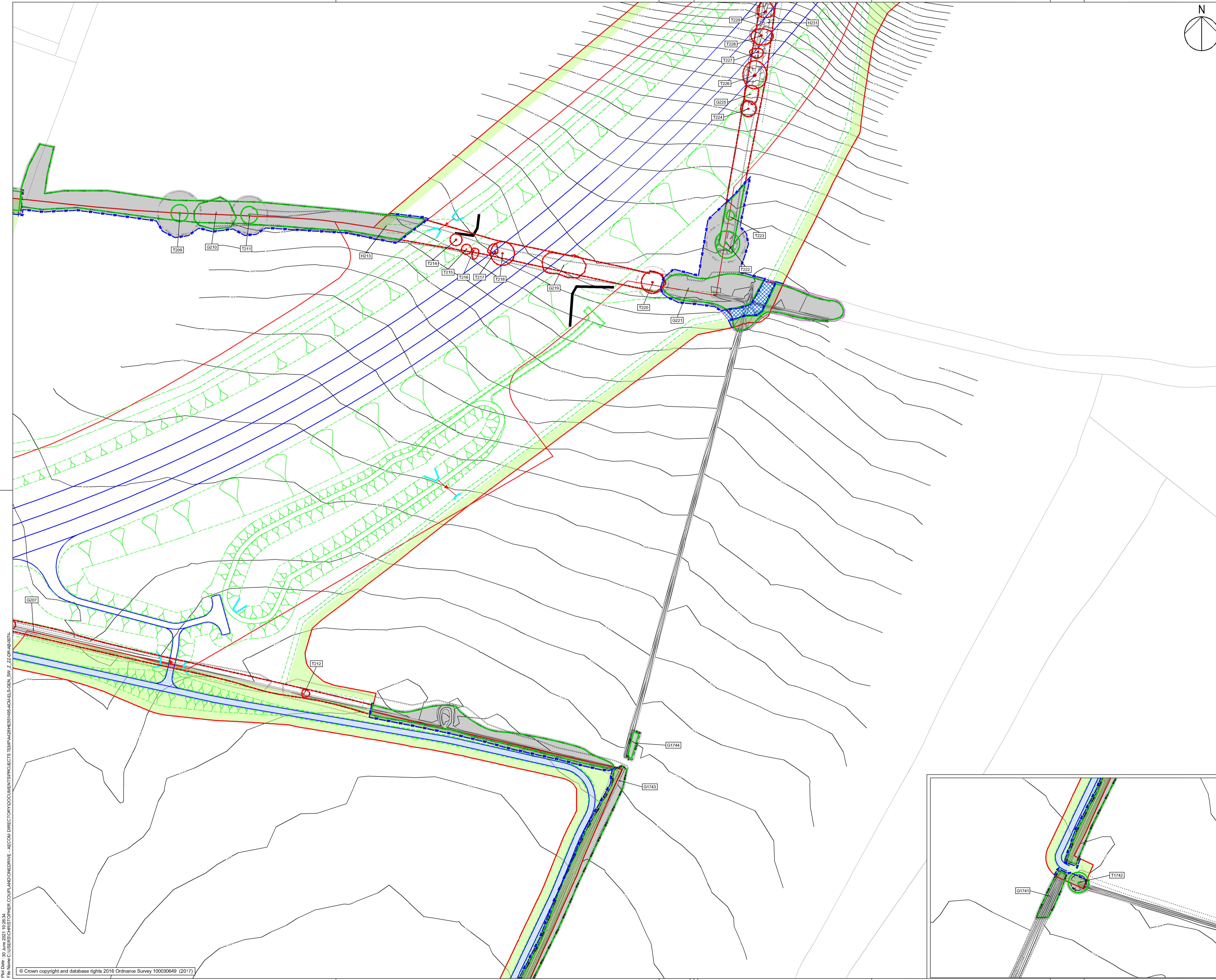
THIS DOCUMENT HAS BEEN PREPARED PURSUANT TO AND SUBJECT TO THE TERMS OF AECOM'S APPOINTMENT BY ITS CLIENT. AECOM ACCEPTS NO LIABILITY FOR ANY USE OF THIS DOCUMENT OTHER THAN BY ITS ORIGINAL CLIENT OR FOLLOWING AECOM'S EXPRESS AGREEMENT TO SUCH USE, AND ONLY FOR THE PURPOSES FOR WHICH IT WAS PREPARED AND PROVIDED.

AECOM
AECOM House
Horne Lane
Beeford
Tel: 01234 349641
Fax: 01234 216288
www.aecom.com

AECOM Infrastructure & Environment UK Limited
Registered in England Registered number: 880328
Registered office: Midpoint, Alconton Link,
Basingstoke, Hampshire RG21 7PP

Drawing Number HE551495	Originator ACM	Volume ELS	Rev P02
Location GEN_SW_Z_ZZ	Type DR	Role AB	Number 0092

Plot Date: 20 June 2021 10:25:51
 File Name: C:\PROJECTS\DCO\PROJECTS\TEMP\A428\HE551495-ACM\GEN_SW_Z_ZZ\DR-AB-0074



SAFETY, HEALTH AND ENVIRONMENTAL INFORMATION BOX

IT IS ASSUMED THAT ALL WORKS ON THIS DRAWING WILL BE CARRIED OUT BY A COMPETENT CONTRACTOR WORKING, WHERE APPROPRIATE, TO AN APPROPRIATE METHOD STATEMENT.

THIS DRAWING IS TO BE USED ONLY FOR THE PURPOSE OF ISSUE THAT IT WAS ISSUED FOR AND IS SUBJECT TO AMENDMENT.

EXCEPTIONAL RISKS RELATING TO THE WORKS ASSOCIATED WITH THIS DRAWING ARE IDENTIFIED BELOW.

CONSTRUCTION

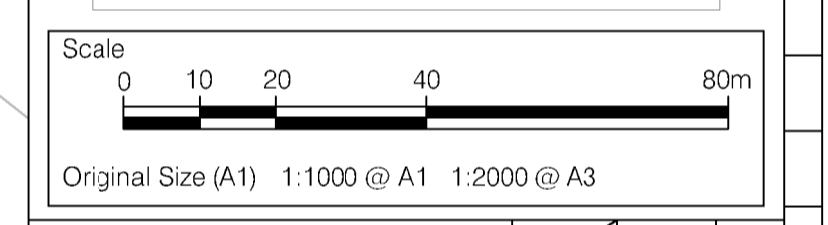
MAINTENANCE / OPERATION / DECOMMISSIONING / DEMOLITION

NOTES

- THIS DRAWING IS TO BE READ IN CONJUNCTION WITH ALL OTHER RELEVANT DOCUMENTATION.
- DO NOT SCALE FROM THIS DRAWING, USE ONLY PRINTED DIMENSIONS.
- ALL DIMENSIONS, CHAINAGES, LEVELS AND COORDINATES ARE IN METRES UNLESS DEFINED OTHERWISE.
- THIS DRAWING IS TO BE READ IN CONJUNCTION WITH THE PROJECT HEALTH & SAFETY FILE FOR ANY IDENTIFIED POTENTIAL RISKS.
- TREE CATEGORIES DEFINED BY BS5837:2012.
- TREE LOCATIONS AS BASED UPON SITE OBSERVATIONS AND AVAILABLE AERIAL IMAGERY.
- PLANS SHOULD BE READ IN CONJUNCTION WITH THE SUPPORTING AECOM ARBORICULTURAL REPORT.
- THE ORIGINAL OF THIS DRAWING WAS PRODUCED IN COLOUR - A MONOCHROME COPY SHOULD NOT BE RELIED UPON.

KEY

- EXISTING RETAINED TREE, GROUP OR HEDGE
- EXISTING TREE, GROUP OR HEDGE TO BE REMOVED
- ROOT PROTECTION AREAS (RPA) OF RETAINED TREES (AS DEFINED BY BS 5837:2012)
- TREE PROTECTION FENCING
- CONSTRUCTION EXCLUSION ZONE (EXCAVATION AND ALL OTHER CONSTRUCTION ACTIVITIES ARE EXCLUDED WITHIN THESE AREAS FOR THE PURPOSES OF PROTECTING TREE HEALTH)
- CONSTRUCTION WORKING ZONE (MANAGED CONSTRUCTION PROCESSES PERMITTED IN ACCORDANCE WITH THE PRINCIPLES SET OUT WITHIN THE ARBORICULTURAL IMPACT ASSESSMENT)
- SITE BOUNDARY



DCO SUBMISSION	AW	28-05-21	PO2
First Issue	AW	27-11-20	PO1
Revision Details	By	Date	Suffix
	Check		

DCO APPLICATION

Client
Highways England
Woodlands
Manton Lane
Manton Industrial Estate
Beeford
MK41 7LW

Working on behalf of
highways england

A428 BLACK CAT TO CAXTON GIBBET IMPROVEMENTS

TREE PROTECTION PLAN SHEET 19 OF 73

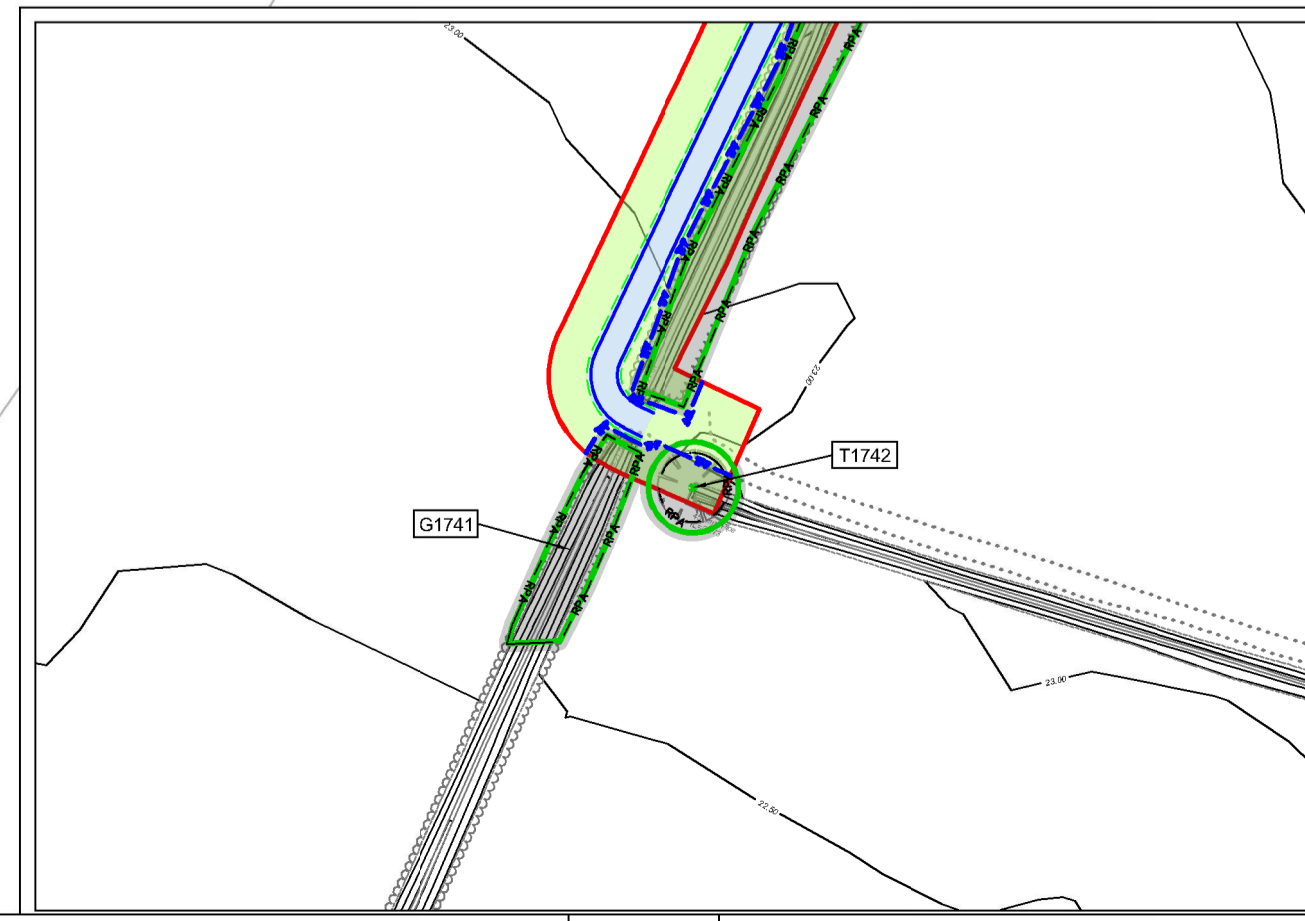
Designed	Drawn	Checked	Approved	Date
TF	CC	TF	AW	28.05.2021
Interna Project No.	Suitability			
60541541	D7			
Scale @ A1	Zone			
1:1000	General			

THIS DOCUMENT HAS BEEN PREPARED PURSUANT TO AND SUBJECT TO THE TERMS OF AECOM'S APPOINTMENT BY ITS CLIENT. AECOM ACCEPTS NO LIABILITY FOR ANY USE OF THIS DOCUMENT OTHER THAN BY ITS ORIGINAL CLIENT OR FOLLOWING AECOM'S EXPRESS AGREEMENT TO SUCH USE, AND ONLY FOR THE PURPOSES FOR WHICH IT WAS PREPARED AND PROVIDED.

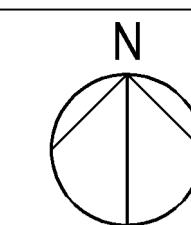
AECOM
AECOM House
Horne Lane
Beeford
Tel: 01234 349641
Fax: 01234 216288
www.aecom.com

AECOM
AECOM Infrastructure & Environment UK Limited
Registered in England Registered number: 880328
Registered office: Midpoint, Alconon Link,
Basingstoke, Hampshire RG21 7PP

Drawing Number	Highways England PIN	1 Originator	1 Volume	Rev
HE551495	ACM	ELS		PO2
GEN_SW_Z_Z_DR_AB_0093				
Location	Type	Role	Number	



File Path: C:\Users\joshua.ellis\Documents\PROJECTS\TEMP\A428\HE551495-ACM\EL5\GEN_SW_Z_Z_DR_AB_0093.rvt
 Plot Date: 20 June 2021 10:26:54
 File Name: C:\Users\joshua.ellis\Documents\PROJECTS\TEMP\A428\HE551495-ACM\EL5\GEN_SW_Z_Z_DR_AB_0093.rvt



SAFETY, HEALTH AND ENVIRONMENTAL INFORMATION BOX
 IT IS ASSUMED THAT ALL WORKS ON THIS DRAWING WILL BE CARRIED OUT BY A COMPETENT CONTRACTOR WORKING, WHERE APPROPRIATE, TO AN APPROPRIATE METHOD STATEMENT.
 THIS DRAWING IS TO BE USED ONLY FOR THE PURPOSE OF ISSUE THAT IT WAS ISSUED FOR AND IS SUBJECT TO AMENDMENT.
 EXCEPTIONAL RISKS RELATING TO THE WORKS ASSOCIATED WITH THIS DRAWING ARE IDENTIFIED BELOW.

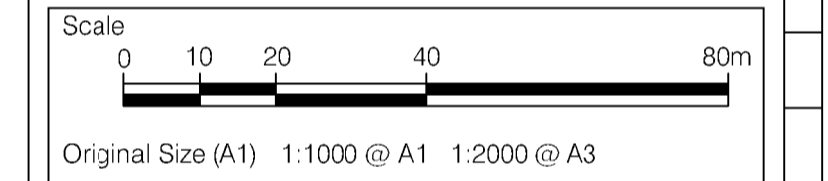
CONSTRUCTION

MAINTENANCE / OPERATION / DECOMMISSIONING / DEMOLITION

- NOTES**
- THIS DRAWING IS TO BE READ IN CONJUNCTION WITH ALL OTHER RELEVANT DOCUMENTATION.
 - DO NOT SCALE FROM THIS DRAWING, USE ONLY PRINTED DIMENSIONS.
 - ALL DIMENSIONS, CHAINAGES, LEVELS AND COORDINATES ARE IN METRES UNLESS DEFINED OTHERWISE.
 - THIS DRAWING IS TO BE READ IN CONJUNCTION WITH THE PROJECT HEALTH & SAFETY FILE FOR ANY IDENTIFIED POTENTIAL RISKS.
 - TREE CATEGORIES DEFINED BY BS5837:2012.
 - TREE LOCATIONS AS BASED UPON ON SITE OBSERVATIONS AND AVAILABLE AERIAL IMAGERY.
 - PLANS SHOULD BE READ IN CONJUNCTION WITH THE SUPPORTING AECOM ARBORICULTURAL REPORT.
 - THE ORIGINAL OF THIS DRAWING WAS PRODUCED IN COLOUR - A MONOCHROME COPY SHOULD NOT BE RELIED UPON.

KEY

- EXISTING RETAINED TREE, GROUP OR HEDGE
- EXISTING TREE, GROUP OR HEDGE TO BE REMOVED
- ROOT PROTECTION AREAS (RPA) OF RETAINED TREES (AS DEFINED BY BS 5837:2012)
- TREE PROTECTION FENCING
- CONSTRUCTION EXCLUSION ZONE (EXCAVATION OF PIPES, MATERIALS STORAGE, EXCAVATION AND ALL OTHER CONSTRUCTION ACTIVITIES ARE EXCLUDED WITHIN THESE AREAS FOR THE PURPOSES OF PROTECTING TREE HEALTH)
- CONSTRUCTION WORKING ZONE (MANAGED CONSTRUCTION PROCESSES PERMITTED IN ACCORDANCE WITH THE PRINCIPLES SET OUT WITHIN THE ARBORICULTURAL IMPACT ASSESSMENT)
- SITE BOUNDARY



DCO SUBMISSION	AW	28-05-21	P02
First Issue	AW	27-11-20	P01
Revision Details	By	Date	Suffix
	Check		

DCO APPLICATION

Client
 Highways England
 Woodlands
 Manton Lane
 Manton Industrial Estate
 Bedford
 MK41 7LW

Working on behalf of

A428 BLACK CAT TO CAXTON GIBBET IMPROVEMENTS

TREE PROTECTION PLAN SHEET 20 OF 73

Designed	Drawn	Checked	Approved	Date
TF	CC	TF	AW	28.05.2021

Internal Project No.
 60541541

Scale @ A1
 1:1000

Suitability
 D7

Zone
 General

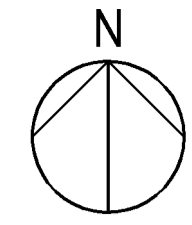
THIS DOCUMENT HAS BEEN PREPARED PURSUANT TO AND SUBJECT TO THE TERMS OF AECOM'S APPOINTMENT BY ITS CLIENT. AECOM ACCEPTS NO LIABILITY FOR ANY USE OF THIS DOCUMENT OTHER THAN BY ITS ORIGINAL CLIENT OR FOLLOWING AECOM'S EXPRESS AGREEMENT TO SUCH USE, AND ONLY FOR THE PURPOSES FOR WHICH IT WAS PREPARED AND PROVIDED.

AECOM
 AECOM House
 Home Lane
 Bedford
 Tel: 01234 349641
 Fax: 01234 216288
 www.aecom.com

AECOM
 AECOM Infrastructure & Environment UK Limited
 Registered in England Registered number: 880328
 Registered office: Midpoint, Alconson Link,
 Basingstoke, Hampshire RG21 7PP

Drawing Number	Highways England PIN	Originator	Volume	Rev
HE551495	ACM	ELS		P02
GEN_SW_Z_Z	DR	AB	0094	
Location	Type	Role	Number	

File Name: C:\PROJECTS\DCO\DCO\PROJECTS\TEMP\A428\HE551495-ACM\EL5\GEN_SW_Z_Z\DR-AB-0094-
 Plot Date: 20 May 2021 10:26:53
 File Name: C:\PROJECTS\DCO\DCO\PROJECTS\TEMP\A428\HE551495-ACM\EL5\GEN_SW_Z_Z\DR-AB-0094-



SAFETY, HEALTH AND ENVIRONMENTAL INFORMATION BOX

IT IS ASSUMED THAT ALL WORKS ON THIS DRAWING WILL BE CARRIED OUT BY A COMPETENT CONTRACTOR WORKING, WHERE APPROPRIATE, TO AN APPROPRIATE METHOD STATEMENT.

THIS DRAWING IS TO BE USED ONLY FOR THE PURPOSE OF ISSUE THAT IT WAS ISSUED FOR AND IS SUBJECT TO AMENDMENT.

EXCEPTIONAL RISKS RELATING TO THE WORKS ASSOCIATED WITH THIS DRAWING ARE IDENTIFIED BELOW.

CONSTRUCTION

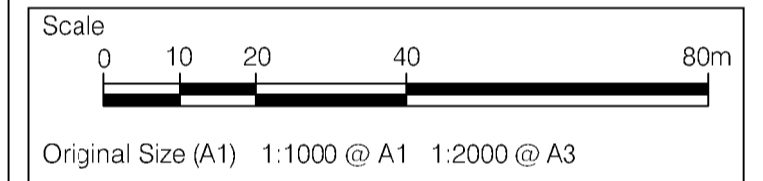
MAINTENANCE / OPERATION / DECOMMISSIONING / DEMOLITION

NOTES

- 1. THIS DRAWING IS TO BE READ IN CONJUNCTION WITH ALL OTHER RELEVANT DOCUMENTATION.
- 2. DO NOT SCALE FROM THIS DRAWING, USE ONLY PRINTED DIMENSIONS.
- 3. ALL DIMENSIONS, CHAINAGES, LEVELS AND COORDINATES ARE IN METRES UNLESS DEFINED OTHERWISE.
- 4. THIS DRAWING IS TO BE READ IN CONJUNCTION WITH THE PROJECT HEALTH & SAFETY FILE FOR ANY IDENTIFIED POTENTIAL RISKS.
- 5. TREE CATEGORIES DEFINED BY BS5837:2012.
- 6. TREE LOCATIONS AS BASED UPON ON SITE OBSERVATIONS AND AVAILABLE AERIAL IMAGERY.
- 7. PLANS SHOULD BE READ IN CONJUNCTION WITH THE SUPPORTING AECOM ARBORICULTURAL REPORT.
- 8. THE ORIGINAL OF THIS DRAWING WAS PRODUCED IN COLOUR - A MONOCHROME COPY SHOULD NOT BE RELIED UPON.

KEY

- EXISTING RETAINED TREE, GROUP OR HEDGE
- EXISTING TREE, GROUP OR HEDGE TO BE REMOVED
- ROOT PROTECTION AREAS (RPA) OF RETAINED TREES (AS DEFINED BY BS 5837:2012)
- TREE PROTECTION FENCING
- CONSTRUCTION EXCLUSION ZONE (EXCAVATION OF PLANT MATERIALS STORAGE, EXCAVATION AND ALL OTHER CONSTRUCTION ACTIVITIES ARE EXCLUDED WITHIN THESE AREAS FOR THE PURPOSES OF PROTECTING TREE HEALTH)
- CONSTRUCTION WORKING ZONE (MANAGED CONSTRUCTION PROCESSES PERMITTED IN ACCORDANCE WITH THE PRINCIPLES SET OUT WITHIN THE ARBORICULTURAL IMPACT ASSESSMENT)
- SITE BOUNDARY



Revision Details	By	Check	Date	Suffix
DCO SUBMISSION	AW	TF	28-05-21	P02
First Issue	AW	TF	27-11-20	P01

DCO APPLICATION

Client
Highways England
Woodlands
Manton Lane
Manton Industrial Estate
Beeford
MK41 7LW

Working on behalf of

A428 BLACK CAT TO CAXTON GIBBET IMPROVEMENTS

TREE PROTECTION PLAN SHEET 21 OF 73

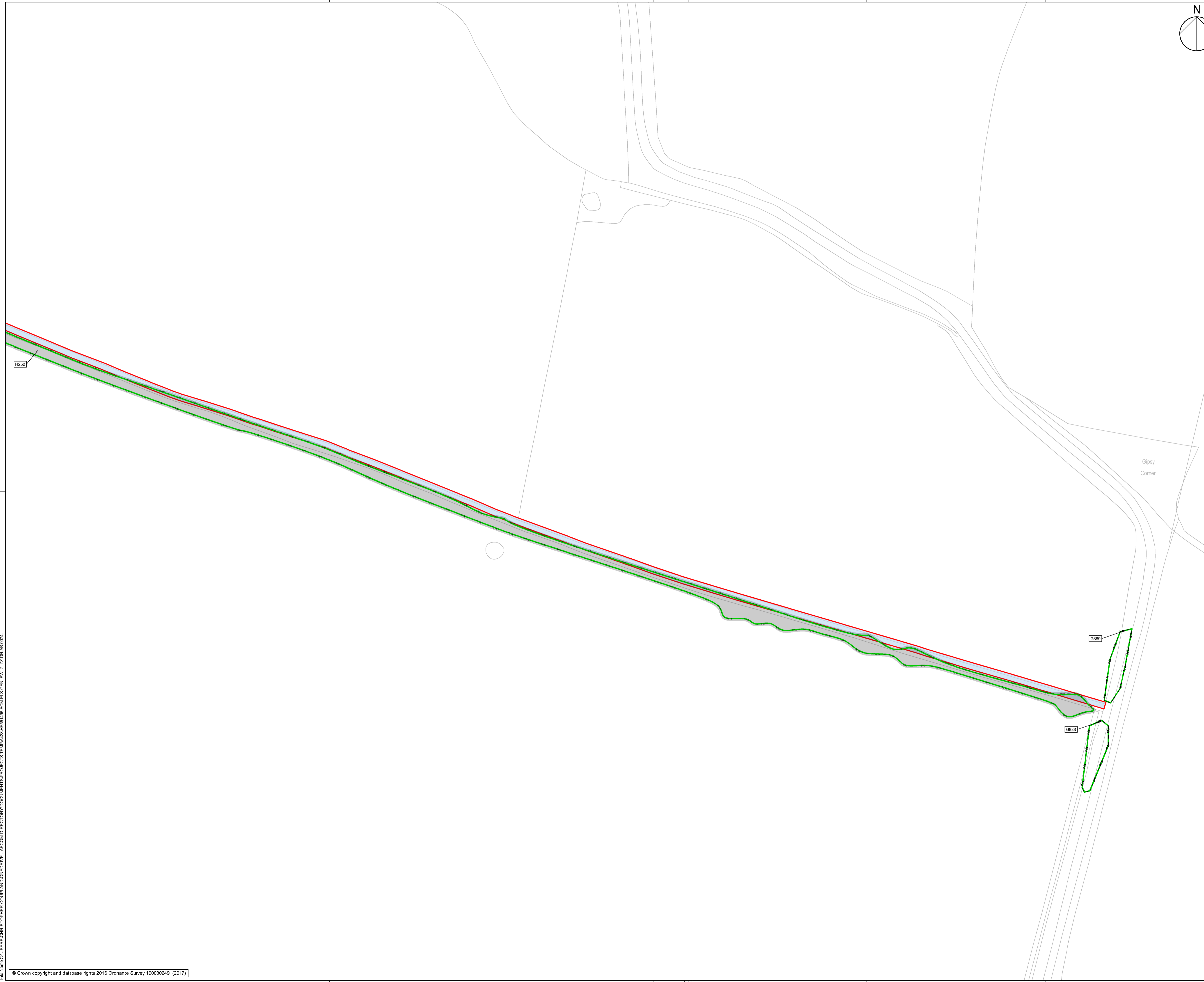
Designed TF	Drawn CC	Checked TF	Approved AW	Date 28.05.2021
Interna Project No. 60541541		Suitability D7		
Scale @ A1 1:1000		Zone General		

THIS DOCUMENT HAS BEEN PREPARED PURSUANT TO AND SUBJECT TO THE TERMS OF AECOM'S APPOINTMENT BY ITS CLIENT. AECOM ACCEPTS NO LIABILITY FOR ANY USE OF THIS DOCUMENT OTHER THAN BY ITS ORIGINAL CLIENT OR FOLLOWING AECOM'S EXPRESS AGREEMENT TO SUCH USE, AND ONLY FOR THE PURPOSES FOR WHICH IT WAS PREPARED AND PROVIDED.

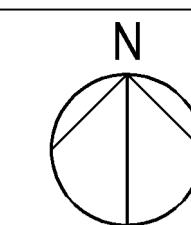
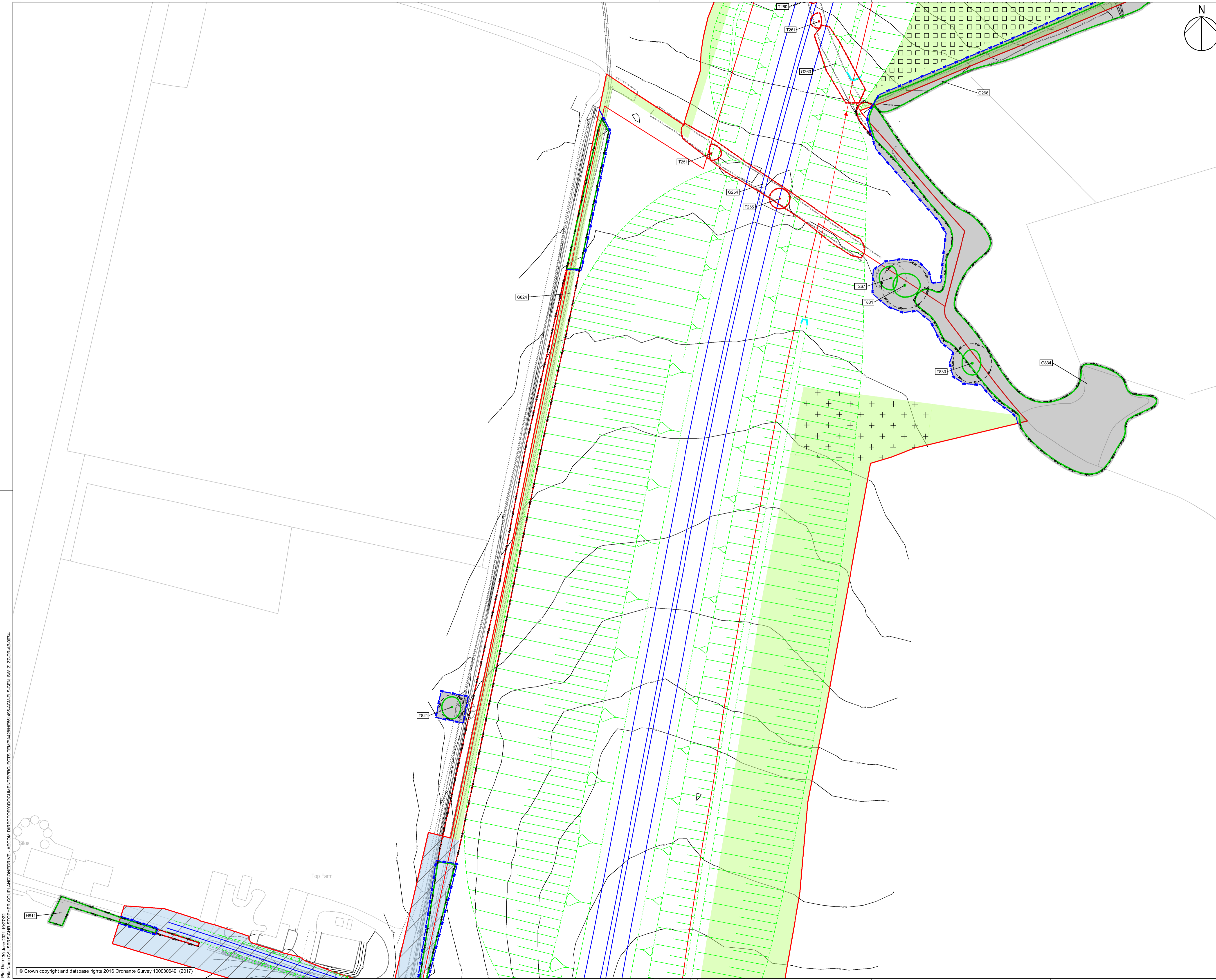
AECOM
AECOM House
Horne Lane
Beeford
Tel: 01234 349641
Fax: 01234 216288
www.aecom.com

AECOM
AECOM Infrastructure & Environment UK Limited
Registered in England Registered number: 880328
Registered office: Midpoint, Altonson Link,
Basingstoke, Hampshire RG21 7FP

Drawing Number HE551495	Originator ACM	Volume ELS	Rev P02
GEN_SW_Z_ZZ_DR_AB_0095			
Location	Type	Role	Number



Plot Date: 20 June 2021 10:27:07
File Name: C:\GIS\PROJECTS\OTHER\COUPLAND\INERIVE - AECOM\DIRECTOR\DOCUMENTS\PROJECTS\TEMP\A428\HE551495-ACM\EL\SW_Z_ZZ_DR_AB_0074



SAFETY, HEALTH AND ENVIRONMENTAL INFORMATION BOX

IT IS ASSUMED THAT ALL WORKS ON THIS DRAWING WILL BE CARRIED OUT BY A COMPETENT CONTRACTOR WORKING, WHERE APPROPRIATE, TO AN APPROPRIATE METHOD STATEMENT.

THIS DRAWING IS TO BE USED ONLY FOR THE PURPOSE OF ISSUE THAT IT WAS ISSUED FOR AND IS SUBJECT TO AMENDMENT.

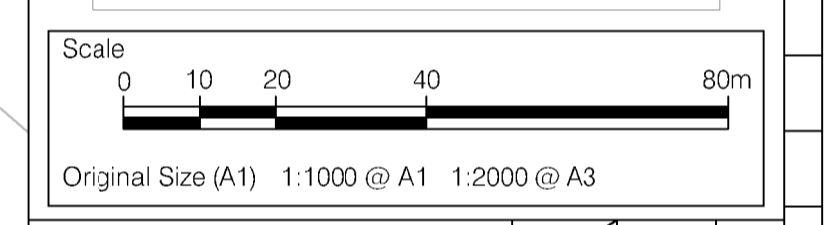
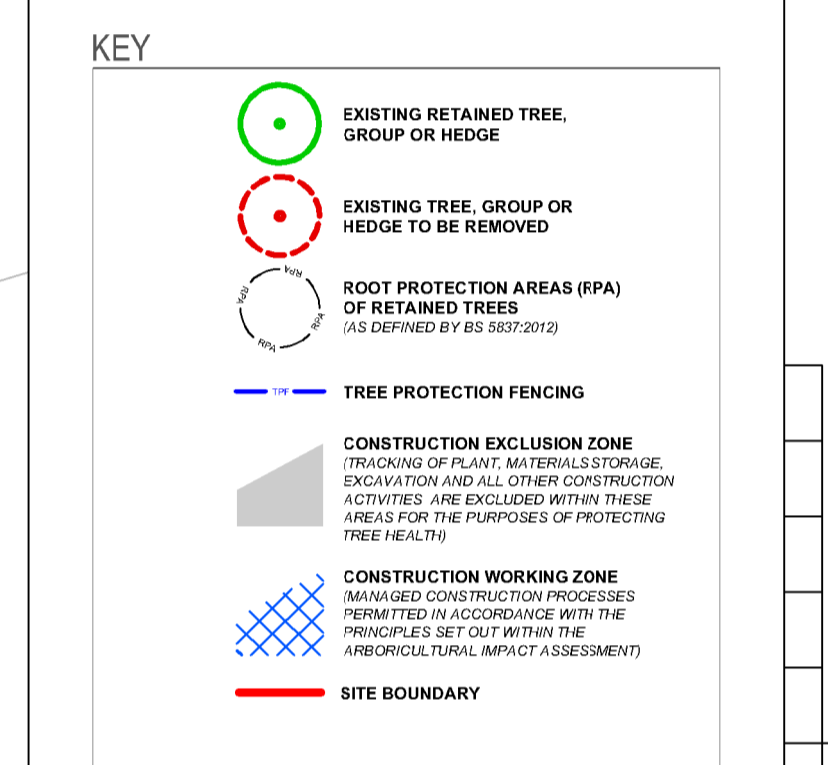
EXCEPTIONAL RISKS RELATING TO THE WORKS ASSOCIATED WITH THIS DRAWING ARE IDENTIFIED BELOW.

CONSTRUCTION

MAINTENANCE / OPERATION / DECOMMISSIONING / DEMOLITION

NOTES

- THIS DRAWING IS TO BE READ IN CONJUNCTION WITH ALL OTHER RELEVANT DOCUMENTATION.
- DO NOT SCALE FROM THIS DRAWING, USE ONLY PRINTED DIMENSIONS.
- ALL DIMENSIONS, CHAINAGES, LEVELS AND COORDINATES ARE IN METRES UNLESS DEFINED OTHERWISE.
- THIS DRAWING IS TO BE READ IN CONJUNCTION WITH THE PROJECT HEALTH & SAFETY FILE FOR ANY IDENTIFIED POTENTIAL RISKS.
- TREE CATEGORIES DEFINED BY BS5837:2012.
- TREE LOCATIONS AS BASED UPON SITE OBSERVATIONS AND AVAILABLE AERIAL IMAGERY.
- PLANS SHOULD BE READ IN CONJUNCTION WITH THE SUPPORTING AECOM ARBORICULTURAL REPORT.
- THE ORIGINAL OF THIS DRAWING WAS PRODUCED IN COLOUR - A MONOCHROME COPY SHOULD NOT BE RELIED UPON.



DCO SUBMISSION	AW	28-05-21	P02
First Issue	AW	27-11-20	P01
Revision Details	By	Date	Suffix
	Check		

DCO APPLICATION

Client
 Highways England
 Woodlands
 Manton Lane
 Manton Industrial Estate
 Bedford
 MK41 7LW

Working on behalf of

A428 BLACK CAT TO CAXTON GIBBET IMPROVEMENTS

TREE PROTECTION PLAN SHEET 22 OF 73

Designed	Drawn	Checked	Approved	Date
TF	CC	TF	AW	28.05.2021
Interna Project No.	Suitability			
60541541	D7			
Scale @ A1	Zone			
1:1000	General			

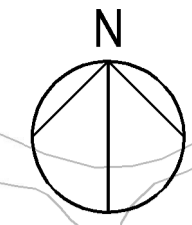
THIS DOCUMENT HAS BEEN PREPARED PURSUANT TO AND SUBJECT TO THE TERMS OF AECOM'S APPOINTMENT BY ITS CLIENT. AECOM ACCEPTS NO LIABILITY FOR ANY USE OF THIS DOCUMENT OTHER THAN BY ITS ORIGINAL CLIENT OR FOLLOWING AECOM'S EXPRESS AGREEMENT TO SUCH USE, AND ONLY FOR THE PURPOSES FOR WHICH IT WAS PREPARED AND PROVIDED.

AECOM
 AECOM House
 Home Lane
 Bedford
 Tel: 01234 349641
 Fax: 01234 216288
 www.aecom.com

AECOM
 AECOM Infrastructure & Environment UK Limited
 Registered in England Registered number: 880328
 Registered office: Midpoint, Alconton Link,
 Basingstoke, Hampshire RG21 7PP

Drawing Number	Originator	Volume	Rev
HE551495 - ACM - ELS -			P02
GEN_SW_Z_ZZ-DR-AB-0096			
Location	Type	Role	Number

File Name: C:\PROJECTS\DCO\DCO\PROJECTS\TEMP\A428\HE551495-ACM-ELS-SW_Z_ZZ-DR-AB-0096.rvt
 Plot Date: 20 June 2021 10:27:02
 File Name: C:\PROJECTS\DCO\DCO\PROJECTS\TEMP\A428\HE551495-ACM-ELS-SW_Z_ZZ-DR-AB-0096.rvt



SAFETY, HEALTH AND ENVIRONMENTAL INFORMATION BOX

IT IS ASSUMED THAT ALL WORKS ON THIS DRAWING WILL BE CARRIED OUT BY A COMPETENT CONTRACTOR WORKING, WHERE APPROPRIATE, TO AN APPROPRIATE METHOD STATEMENT.

THIS DRAWING IS TO BE USED ONLY FOR THE PURPOSE OF ISSUE THAT IT WAS ISSUED FOR AND IS SUBJECT TO AMENDMENT.

EXCEPTIONAL RISKS RELATING TO THE WORKS ASSOCIATED WITH THIS DRAWING ARE IDENTIFIED BELOW.

CONSTRUCTION

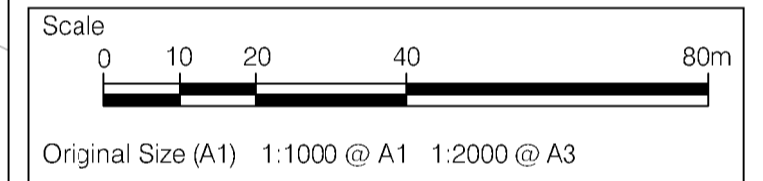
MAINTENANCE / OPERATION / DECOMMISSIONING / DEMOLITION

NOTES

- THIS DRAWING IS TO BE READ IN CONJUNCTION WITH ALL OTHER RELEVANT DOCUMENTATION.
- DO NOT SCALE FROM THIS DRAWING, USE ONLY PRINTED DIMENSIONS.
- ALL DIMENSIONS, CHAINAGES, LEVELS AND COORDINATES ARE IN METRES UNLESS DEFINED OTHERWISE.
- THIS DRAWING IS TO BE READ IN CONJUNCTION WITH THE PROJECT HEALTH & SAFETY FILE FOR ANY IDENTIFIED POTENTIAL RISKS.
- TREE CATEGORIES DEFINED BY BS5837:2012.
- TREE LOCATIONS AS BASED UPON ON SITE OBSERVATIONS AND AVAILABLE AERIAL IMAGERY.
- PLANS SHOULD BE READ IN CONJUNCTION WITH THE SUPPORTING AECOM ARBORICULTURAL REPORT.
- THE ORIGINAL OF THIS DRAWING WAS PRODUCED IN COLOUR - A MONOCHROME COPY SHOULD NOT BE RELIED UPON.

KEY

- EXISTING RETAINED TREE, GROUP OR HEDGE
- EXISTING TREE, GROUP OR HEDGE TO BE REMOVED
- ROOT PROTECTION AREAS (RPA) OF RETAINED TREES (AS DEFINED BY BS 5837:2012)
- TREE PROTECTION FENCING
- CONSTRUCTION EXCLUSION ZONE (EXCAVATION OF PLANT MATERIALS STORAGE, EXCAVATION AND ALL OTHER CONSTRUCTION ACTIVITIES ARE EXCLUDED WITHIN THESE AREAS FOR THE PURPOSES OF PROTECTING TREE HEALTH)
- CONSTRUCTION WORKING ZONE (MANAGED CONSTRUCTION PROCESSES PERMITTED IN ACCORDANCE WITH THE PRINCIPLES SET OUT WITHIN THE ARBORICULTURAL IMPACT ASSESSMENT)
- SITE BOUNDARY



DCO SUBMISSION	AW	28-05-21	PO2
First Issue	AW	27-11-20	PO1
Revision Details	By	Date	Suffix
	Check		

DCO APPLICATION

Client
Highways England
 Woodlands
 Manton Lane
 Manton Industrial Estate
 Bedford
 MK41 7LW

Working on behalf of

Project Title
A428 BLACK CAT TO CAXTON GIBBET IMPROVEMENTS

Drawing Title
TREE PROTECTION PLAN SHEET 23 OF 73

Designed	Drawn	Checked	Approved	Date
TF	CC	TF	AW	28.05.2021
Interna Project No.	Suitability			
60541541	D7			
Scale @ A1	Zone			
1:1000	General			

THIS DOCUMENT HAS BEEN PREPARED PURSUANT TO AND SUBJECT TO THE TERMS OF AECOM'S APPOINTMENT BY ITS CLIENT. AECOM ACCEPTS NO LIABILITY FOR ANY USE OF THIS DOCUMENT OTHER THAN BY ITS ORIGINAL CLIENT OR FOLLOWING AECOM'S EXPRESS AGREEMENT TO SUCH USE, AND ONLY FOR THE PURPOSES FOR WHICH IT WAS PREPARED AND PROVIDED.

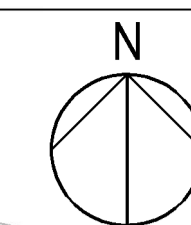
AECOM
 AECOM House
 Home Lane
 Bedford
 Tel: 01234 349641
 Fax: 01234 216288
 www.aecom.com

AECOM
 AECOM Infrastructure & Environment UK Limited
 Registered in England Registered number: 880328
 Registered office: Midpoint, Alconton Link,
 Basingstoke, Hampshire RG21 7PP

Drawing Number	Originator	Volume	Rev
HE551495 - ACM - ELS -			PO2
GEN_SW_Z_ZZ-DR-AB-0097			
Location	Type	Role	Number



File Path: C:\Users\p2011\Documents\PROJECTS\TEMP\A428\HE551495-ACM-ELS-GEN_SW_Z_ZZ-DR-AB-0097-
 File Name: C:\Users\p2011\Documents\PROJECTS\TEMP\A428\HE551495-ACM-ELS-GEN_SW_Z_ZZ-DR-AB-0097-



SAFETY, HEALTH AND ENVIRONMENTAL INFORMATION BOX
 IT IS ASSUMED THAT ALL WORKS ON THIS DRAWING WILL BE CARRIED OUT BY A COMPETENT CONTRACTOR WORKING, WHERE APPROPRIATE, TO AN APPROPRIATE METHOD STATEMENT.
 THIS DRAWING IS TO BE USED ONLY FOR THE PURPOSE OF ISSUE THAT IT WAS ISSUED FOR AND IS SUBJECT TO AMENDMENT.
 EXCEPTIONAL RISKS RELATING TO THE WORKS ASSOCIATED WITH THIS DRAWING ARE IDENTIFIED BELOW.

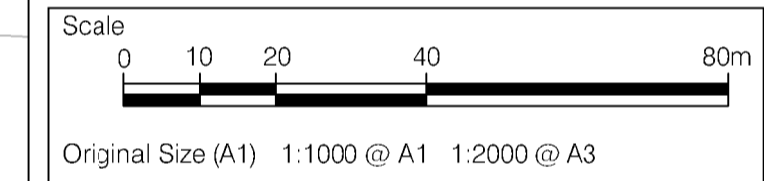
CONSTRUCTION

MAINTENANCE / OPERATION / DECOMMISSIONING / DEMOLITION

- NOTES**
- THIS DRAWING IS TO BE READ IN CONJUNCTION WITH ALL OTHER RELEVANT DOCUMENTATION.
 - DO NOT SCALE FROM THIS DRAWING, USE ONLY PRINTED DIMENSIONS.
 - ALL DIMENSIONS, CHAINAGES, LEVELS AND COORDINATES ARE IN METRES UNLESS DEFINED OTHERWISE.
 - THIS DRAWING IS TO BE READ IN CONJUNCTION WITH THE PROJECT HEALTH & SAFETY FILE FOR ANY IDENTIFIED POTENTIAL RISKS.
 - TREE CATEGORIES DEFINED BY BS5837:2012.
 - TREE LOCATIONS AS BASED UPON SITE OBSERVATIONS AND AVAILABLE AERIAL IMAGERY.
 - PLANS SHOULD BE READ IN CONJUNCTION WITH THE SUPPORTING AECOM ARBORICULTURAL REPORT.
 - THE ORIGINAL OF THIS DRAWING WAS PRODUCED IN COLOUR - A MONOCHROME COPY SHOULD NOT BE RELIED UPON.

KEY

- EXISTING RETAINED TREE, GROUP OR HEDGE
- EXISTING TREE, GROUP OR HEDGE TO BE REMOVED
- ROOT PROTECTION AREAS (RPA) OF RETAINED TREES (AS DEFINED BY BS 5837:2012)
- TREE PROTECTION FENCING
- CONSTRUCTION EXCLUSION ZONE (EXCAVATION OF PLYTH MATERIALS STORAGE, EXCAVATION AND ALL OTHER CONSTRUCTION ACTIVITIES ARE EXCLUDED WITHIN THESE AREAS FOR THE PURPOSES OF PROTECTING TREE HEALTH)
- CONSTRUCTION WORKING ZONE (MANAGED CONSTRUCTION PROCESSES PERMITTED IN ACCORDANCE WITH THE PRINCIPLES SET OUT WITHIN THE ARBORICULTURAL IMPACT ASSESSMENT)
- SITE BOUNDARY



DCO SUBMISSION	AW	28-05-21	PO2
First Issue	AW	27-11-20	PO1
Revision Details	By	Date	Suffix
	Check		

DCO APPLICATION

Client
 Highways England
 Woodlands
 Manton Lane
 Manton Industrial Estate
 Bedford
 MK41 7LW

Working on behalf of

A428 BLACK CAT TO CAXTON GIBBET IMPROVEMENTS

TREE PROTECTION PLAN SHEET 24 OF 73

Designed	Drawn	Checked	Approved	Date
TF	CC	TF	AW	28.05.2021

Interna Project No.	Suitability
60541541	D7
Scale @ A1	Zone
1:1000	General

THIS DOCUMENT HAS BEEN PREPARED PURSUANT TO AND SUBJECT TO THE TERMS OF AECOM'S APPOINTMENT BY ITS CLIENT. AECOM ACCEPTS NO LIABILITY FOR ANY USE OF THIS DOCUMENT OTHER THAN BY ITS ORIGINAL CLIENT OR FOLLOWING AECOM'S EXPRESS AGREEMENT TO SUCH USE, AND ONLY FOR THE PURPOSES FOR WHICH IT WAS PREPARED AND PROVIDED.

AECOM
 AECOM House
 Home Lane
 Bedford
 Tel: 01234 349641
 Fax: 01234 216288
 www.aecom.com

AECOM
 AECOM Infrastructure & Environment UK Limited
 Registered in England Registered number: 880328
 Registered office: Midpoint, Alconton Link,
 Basingstoke, Hampshire RG24 7PP

Drawing Number	Originator	Volume	Rev
HE551495	ACM	ELS	PO2
Location	Type	Role	Number
GEN_SW_Z_ZZ-DR-AB-0098			

File Path: C:\Users\j123456789\Documents\PROJECTS\TEMP\A428\HE551495-ACM\EL5\SW_Z_ZZ-DR-AB-0098.rvt
 File Name: C:\Users\j123456789\Documents\PROJECTS\TEMP\A428\HE551495-ACM\EL5\SW_Z_ZZ-DR-AB-0098.rvt

SAFETY, HEALTH AND ENVIRONMENTAL INFORMATION BOX

IT IS ASSUMED THAT ALL WORKS ON THIS DRAWING WILL BE CARRIED OUT BY A COMPETENT CONTRACTOR WORKING WHERE APPROPRIATE, TO AN APPROPRIATE METHOD STATEMENT.








THIS DRAWING IS TO BE USED ONLY FOR THE PURPOSE OF ISSUE THAT IT WAS ISSUED FOR AND IS SUBJECT TO AMENDMENT.

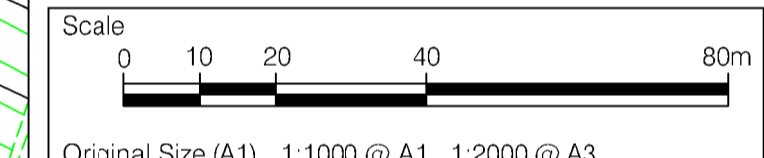
EXCEPTIONAL RISKS RELATING TO THE WORKS ASSOCIATED WITH THIS DRAWING ARE IDENTIFIED BELOW.

CONSTRUCTION**MAINTENANCE / OPERATION / DECOMMISSIONING / DEMOLITION****NOTES**

- THIS DRAWING IS TO BE READ IN CONJUNCTION WITH ALL OTHER RELEVANT DOCUMENTATION.
- DO NOT SCALE FROM THIS DRAWING. USE ONLY PRINTED DIMENSIONS.
- ALL DIMENSIONS, CHAINAGES, LEVELS AND COORDINATES ARE IN METRES UNLESS DEFINED OTHERWISE.
- THIS DRAWING IS TO BE READ IN CONJUNCTION WITH THE PROJECT HEALTH & SAFETY FILE FOR ANY IDENTIFIED POTENTIAL RISKS.
- TREE CATEGORIES DEFINED BY BS5837:2012.
- TREE LOCATIONS AS BASED UPON SITE OBSERVATIONS AND AVAILABLE AERIAL IMAGERY.
- PLANS SHOULD BE READ IN CONJUNCTION WITH THE SUPPORTING AECOM ARBORICULTURAL REPORT.
- THE ORIGINAL OF THIS DRAWING WAS PRODUCED IN COLOUR - A MONOCHROME COPY SHOULD NOT BE RELIED UPON.

KEY

-  EXISTING RETAINED TREE, GROUP OR HEDGE
-  EXISTING TREE, GROUP OR HEDGE TO BE REMOVED
-  ROOT PROTECTION AREAS (RPA) OF RETAINED TREES (AS DEFINED BY BS 5837:2012)
-  TREE PROTECTION FENCING
-  CONSTRUCTION EXCLUSION ZONE (EXCAVATION OF PIPES, UTILITIES, STRUCTURES, EXCAVATION AND ALL OTHER CONSTRUCTION ACTIVITIES ARE EXCLUDED WITHIN THESE AREAS FOR THE PURPOSES OF PROTECTING TREE HEALTH)
-  CONSTRUCTION WORKING ZONE (MANAGED CONSTRUCTION PROCESSES PERMITTED IN ACCORDANCE WITH THE PRINCIPLES SET OUT WITHIN THE ARBORICULTURAL IMPACT ASSESSMENT)
-  SITE BOUNDARY



DCO SUBMISSION	AW	28-05-21	PO2
First Issue	AW	27-11-20	PO1
Revision Details	By	Check	Date
			Suffix

DCO APPLICATION

Client
Highways England
Woodlands
Manton Lane
Beedon Industrial Estate
Beedon
MK41 7LW

Working on behalf of


A428 BLACK CAT TO CAXTON GIBBET IMPROVEMENTS**TREE PROTECTION PLAN SHEET 25 OF 73**

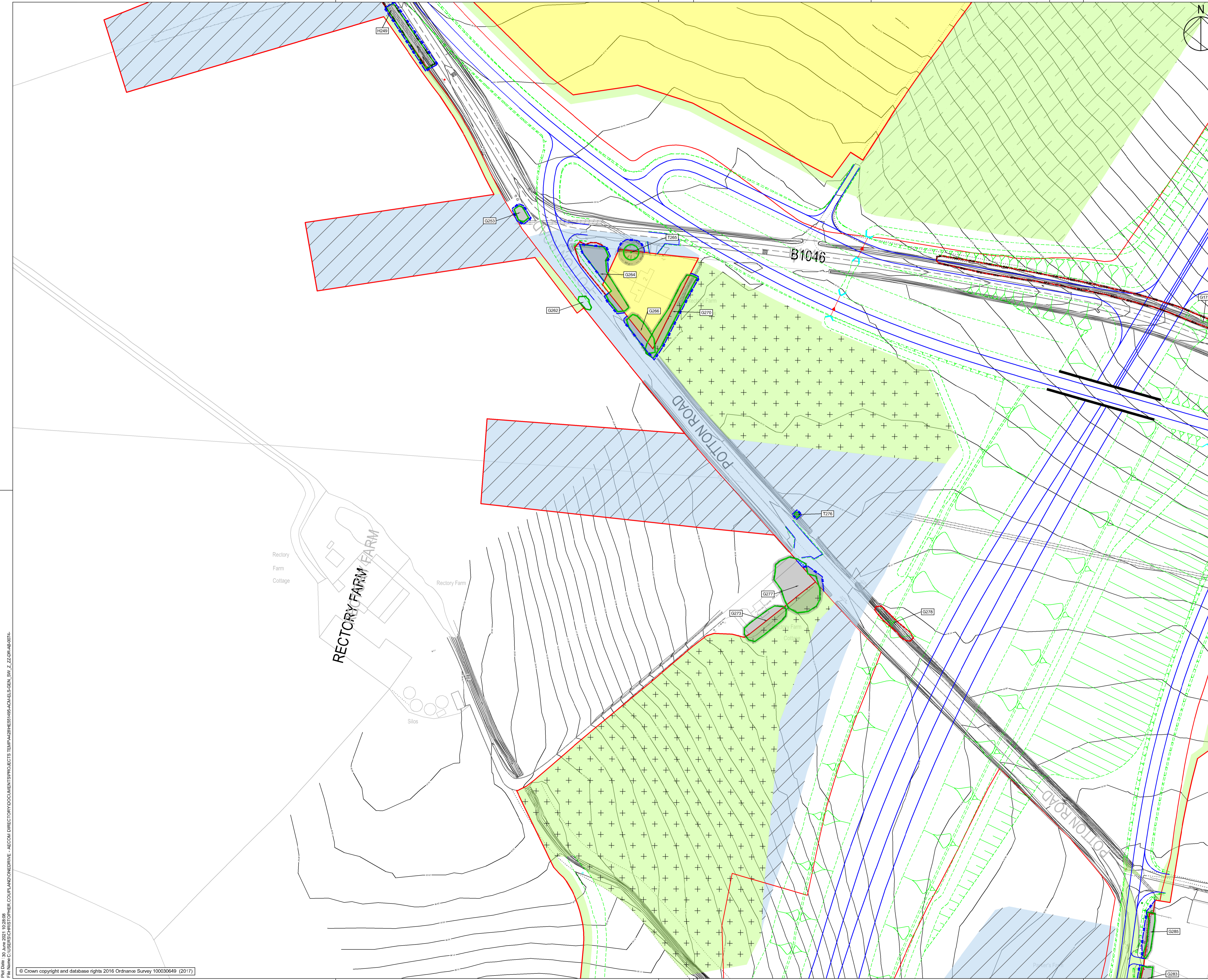
Designed TF	Drawn CC	Checked TF	Approved AW	Date 28.05.2021
Interneta Project No. 60541541	Suitability D7		Zone General	

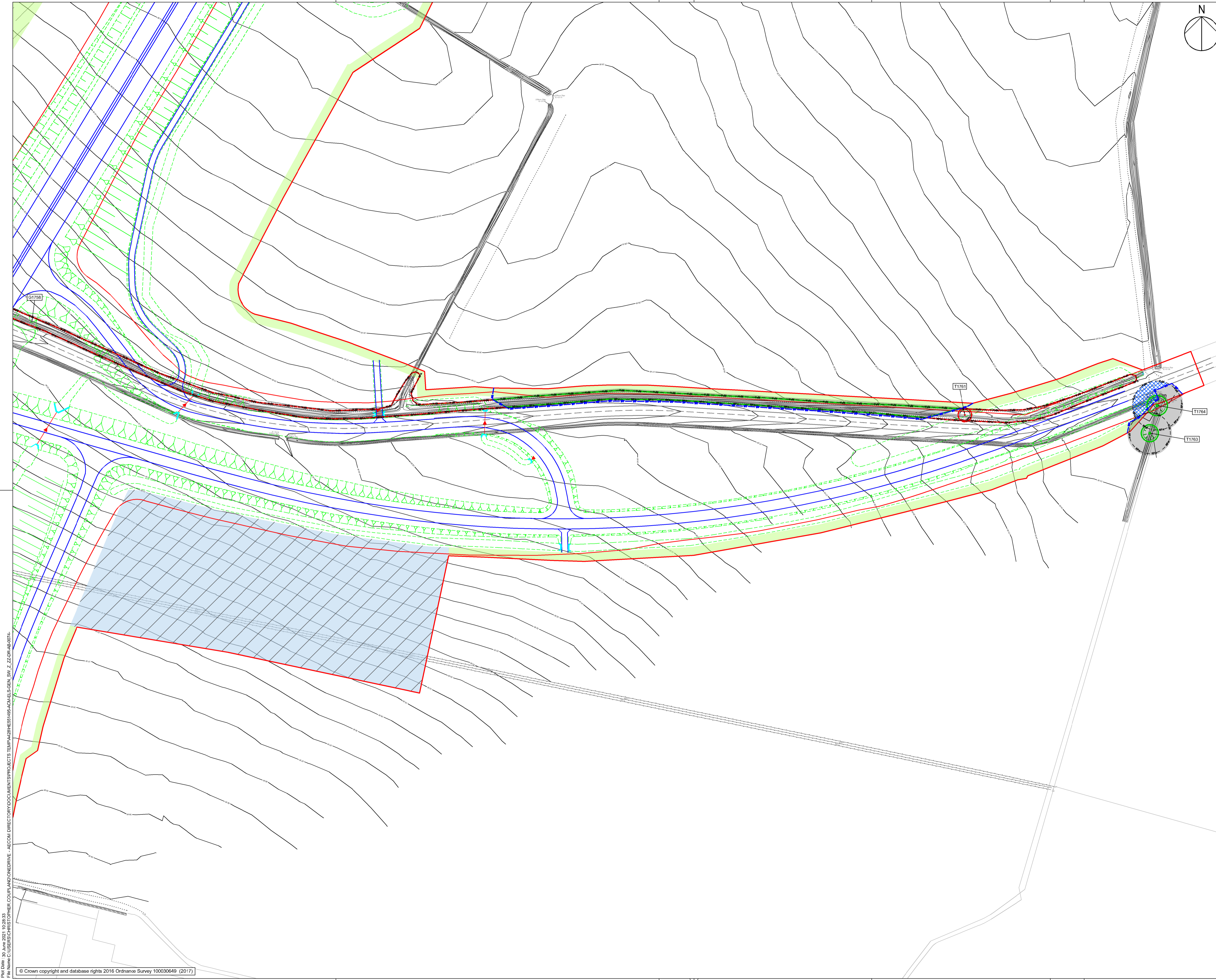
THIS DOCUMENT HAS BEEN PREPARED PURSUANT TO AND SUBJECT TO THE TERMS OF AECOM'S APPOINTMENT BY ITS CLIENT. AECOM ACCEPTS NO LIABILITY FOR ANY USE OF THIS DOCUMENT OTHER THAN BY ITS ORIGINAL CLIENT OR FOLLOWING AECOM'S EXPRESS AGREEMENT TO SUCH USE, AND ONLY FOR THE PURPOSES FOR WHICH IT WAS PREPARED AND PROVIDED.

AECOM
AECOM House
Home Lane
Beedon
Tel: 01234 349641
Fax: 01234 216288
www.aecom.com


AECOM Infrastructure & Environment UK Limited
Registered in England Registered number: 880328
Registered office: Midpoint, Alconton Link,
Basingstoke, Hampshire RG24 7PP

Drawing Number HE551495	Originator ACM	Volume ELS	Rev PO2
Highways England PIN	1	Type DR	Role AB
Location GEN_SW_Z_ZZ	1	Number 0099	





SAFETY, HEALTH AND ENVIRONMENTAL INFORMATION BOX

IT IS ASSUMED THAT ALL WORKS ON THIS DRAWING WILL BE CARRIED OUT BY A COMPETENT CONTRACTOR WORKING, WHERE APPROPRIATE, TO AN APPROPRIATE METHOD STATEMENT.

THIS DRAWING IS TO BE USED ONLY FOR THE PURPOSE OF ISSUE THAT IT WAS ISSUED FOR AND IS SUBJECT TO AMENDMENT.

EXCEPTIONAL RISKS RELATING TO THE WORKS ASSOCIATED WITH THIS DRAWING ARE IDENTIFIED BELOW.

CONSTRUCTION

MAINTENANCE / OPERATION / DECOMMISSIONING / DEMOLITION

NOTES

- THIS DRAWING IS TO BE READ IN CONJUNCTION WITH ALL OTHER RELEVANT DOCUMENTATION.
- DO NOT SCALE FROM THIS DRAWING, USE ONLY PRINTED DIMENSIONS.
- ALL DIMENSIONS, CHAINAGES, LEVELS AND COORDINATES ARE IN METRES UNLESS DEFINED OTHERWISE.
- THIS DRAWING IS TO BE READ IN CONJUNCTION WITH THE PROJECT HEALTH & SAFETY FILE FOR ANY IDENTIFIED POTENTIAL RISKS.
- TREE CATEGORIES DEFINED BY BS5837:2012.
- TREE LOCATIONS AS BASED UPON ON SITE OBSERVATIONS AND AVAILABLE AERIAL IMAGERY.
- PLANS SHOULD BE READ IN CONJUNCTION WITH THE SUPPORTING AECOM ARBORICULTURAL REPORT.
- THE ORIGINAL OF THIS DRAWING WAS PRODUCED IN COLOUR - A MONOCHROME COPY SHOULD NOT BE RELIED UPON.

KEY

- EXISTING RETAINED TREE, GROUP OR HEDGE
- EXISTING TREE, GROUP OR HEDGE TO BE REMOVED
- ROOT PROTECTION AREAS (RPA) OF RETAINED TREES (AS DEFINED BY BS 5837:2012)
- TREE PROTECTION FENCING
- CONSTRUCTION EXCLUSION ZONE (EXCAVATION OF PIPES, UTILITIES, STORAGE, EXCAVATION AND ALL OTHER CONSTRUCTION ACTIVITIES ARE EXCLUDED WITHIN THESE AREAS FOR THE PURPOSES OF PROTECTING TREE HEALTH)
- CONSTRUCTION WORKING ZONE (MANAGED CONSTRUCTION PROCESSES PERMITTED IN ACCORDANCE WITH THE PRINCIPLES SET OUT WITHIN THE ARBORICULTURAL IMPACT ASSESSMENT)
- SITE BOUNDARY

Scale
0 10 20 40 80m

Original Size (A1) 1:1000 @ A1 1:2000 @ A3

DCO SUBMISSION	AW	28-05-21	PO2
First Issue	AW	27-11-20	PO1
Revision Details	By	Check	Date
	TF		

Purpose of issue
DCO APPLICATION

Client
Highways England
Woodlands
Manton Lane
Beeford
MK41 7LW

Working on behalf of
highways england

Project Title
A428 BLACK CAT TO CAXTON GIBBET IMPROVEMENTS

Drawing Title
TREE PROTECTION PLAN SHEET 26 OF 73

Designed	Drawn	Checked	Approved	Date
TF	CC	TF	AW	28.05.2021

Interna Project No.
60541541

Scale @ A1
1:1000

Suitability
D7

Zone
General

THIS DOCUMENT HAS BEEN PREPARED PURSUANT TO AND SUBJECT TO THE TERMS OF AECOM'S APPOINTMENT BY ITS CLIENT. AECOM ACCEPTS NO LIABILITY FOR ANY USE OF THIS DOCUMENT OTHER THAN BY ITS ORIGINAL CLIENT OR FOLLOWING AECOM'S EXPRESS AGREEMENT TO SUCH USE, AND ONLY FOR THE PURPOSES FOR WHICH IT WAS PREPARED AND PROVIDED.

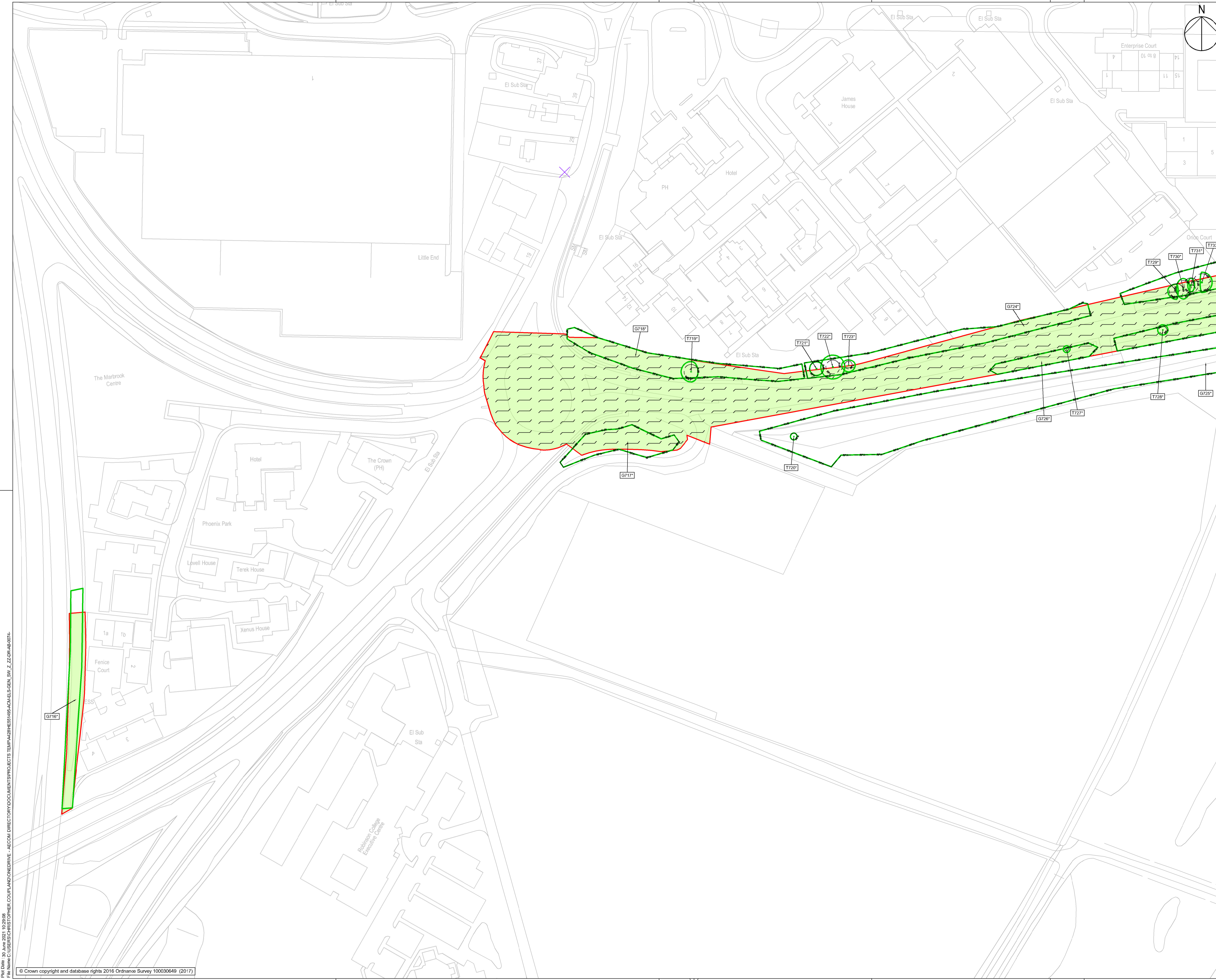
AECOM
AECOM House
Home Lane
Beeford
Tel: 01234 349641
Fax: 01234 216288
www.aecom.com

AECOM
AECOM Infrastructure & Environment UK Limited
Registered in England Registered number: 880328
Registered office: Midpoint, Alconton Link,
Basingstoke, Hampshire RG21 7PP

Drawing Number	Highways England PIN	Originator	Volume	Rev
HE551495	ACM	ELS		PO2
GEN_SW_Z_ZZ	DR	AB	0100	
Location	Type	Role	Number	

© Crown copyright and database rights 2016 Ordnance Survey 100030649 (2017)

File Name: C:\Users\p101301\Documents\PROJECTS\TEMP\A428\HE551495-ACM\SW_Z_ZZ\DR-AB-0100.dwg
 Plot Date: 20 June 2021 10:25:59
 File Name: C:\Users\p101301\Documents\PROJECTS\TEMP\A428\HE551495-ACM\SW_Z_ZZ\DR-AB-0100.dwg



SAFETY, HEALTH AND ENVIRONMENTAL INFORMATION BOX

IT IS ASSUMED THAT ALL WORKS ON THIS DRAWING WILL BE CARRIED OUT BY A COMPETENT CONTRACTOR WORKING, WHERE APPROPRIATE, TO AN APPROPRIATE METHOD STATEMENT.

THIS DRAWING IS TO BE USED ONLY FOR THE PURPOSE OF ISSUE THAT IT WAS ISSUED FOR AND IS SUBJECT TO AMENDMENT.

EXCEPTIONAL RISKS RELATING TO THE WORKS ASSOCIATED WITH THIS DRAWING ARE IDENTIFIED BELOW.

CONSTRUCTION

MAINTENANCE / OPERATION / DECOMMISSIONING / DEMOLITION

NOTES

- THIS DRAWING IS TO BE READ IN CONJUNCTION WITH ALL OTHER RELEVANT DOCUMENTATION.
- DO NOT SCALE FROM THIS DRAWING, USE ONLY PRINTED DIMENSIONS.
- ALL DIMENSIONS, CHAINAGES, LEVELS AND COORDINATES ARE IN METRES UNLESS DEFINED OTHERWISE.
- THIS DRAWING IS TO BE READ IN CONJUNCTION WITH THE PROJECT HEALTH & SAFETY FILE FOR ANY IDENTIFIED POTENTIAL RISKS.
- TREE CATEGORIES DEFINED BY BS5837:2012.
- TREE LOCATIONS AS BASED UPON SITE OBSERVATIONS AND AVAILABLE AERIAL IMAGERY.
- PLANS SHOULD BE READ IN CONJUNCTION WITH THE SUPPORTING AECOM ARBORICULTURAL REPORT.
- THE ORIGINAL OF THIS DRAWING WAS PRODUCED IN COLOUR - A MONOCHROME COPY SHOULD NOT BE RELIED UPON.

KEY

- EXISTING RETAINED TREE, GROUP OR HEDGE
- EXISTING TREE, GROUP OR HEDGE TO BE REMOVED
- ROOT PROTECTION AREAS (RPA) OF RETAINED TREES (AS DEFINED BY BS 5837:2012)
- TREE PROTECTION FENCING
- CONSTRUCTION EXCLUSION ZONE (EXCAVATION OF PLOTS, MATERIALS STORAGE, EXCAVATION AND ALL OTHER CONSTRUCTION ACTIVITIES ARE EXCLUDED WITHIN THESE AREAS FOR THE PURPOSES OF PROTECTING TREE HEALTH)
- CONSTRUCTION WORKING ZONE (MANAGED CONSTRUCTION PROCESSES PERMITTED IN ACCORDANCE WITH THE PRINCIPLES SET OUT WITHIN THE ARBORICULTURAL IMPACT ASSESSMENT)
- SITE BOUNDARY

Scale
0 10 20 40 80m

Original Size (A1) 1:1000 @ A1 1:2000 @ A3

DCO SUBMISSION	AW	28-05-21	PO2
First Issue	AW	27-11-20	PO1
Revision Details	By	Date	Suffix
	Check		

DCO APPLICATION

Client
Highways England
Woodlands
Manton Lane
Beedon
MK41 7LW

Working on behalf of
highways england

Project Title
A428 BLACK CAT TO CAXTON GIBBET IMPROVEMENTS

Drawing Title
TREE PROTECTION PLAN SHEET 27 OF 73

Designed	Drawn	Checked	Approved	Date
TF	CC	TF	AW	28.05.2021

Internal Project No.
60541541

Scale @ A1
1:1000

Suitability
D7

Zone
General

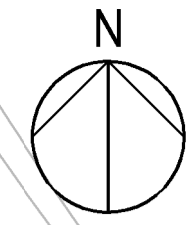
THIS DOCUMENT HAS BEEN PREPARED PURSUANT TO AND SUBJECT TO THE TERMS OF AECOM'S APPOINTMENT BY ITS CLIENT. AECOM ACCEPTS NO LIABILITY FOR ANY USE OF THIS DOCUMENT OTHER THAN BY ITS ORIGINAL CLIENT OR FOLLOWING AECOM'S EXPRESS AGREEMENT TO SUCH USE, AND ONLY FOR THE PURPOSES FOR WHICH IT WAS PREPARED AND PROVIDED.

AECOM
AECOM House
Home Lane
Beedon
Tel: 01234 349641
Fax: 01234 216288
www.aecom.com

AECOM
AECOM Infrastructure & Environment UK Limited
Registered in England Registered number: 880328
Registered office: Midpoint, Altonson Link,
Basingstoke, Hampshire RG21 7PP

Drawing Number	Highways England PIN	1 Originator	1 Volume	Rev
HE551495	ACM	ELS		PO2
GEN_SW_Z_ZZ-DR-AB-0101				
Location	1 Type	1 Role	1 Number	

Plot Date: 20 June 2021 10:25:06
 File Name: C:\GIS\PROJECTS\OTHER\COUPLAND\DRIVERIE - AECOM\DIRECTOR\DOCUMENTS\PROJECTS TEMP\A428\HE551495-ACM\EL_SHEET_SW_Z_ZZ-DR-AB-0101.dwg



SAFETY, HEALTH AND ENVIRONMENTAL INFORMATION BOX

IT IS ASSUMED THAT ALL WORKS ON THIS DRAWING WILL BE CARRIED OUT BY A COMPETENT CONTRACTOR WORKING, WHERE APPROPRIATE, TO AN APPROPRIATE METHOD STATEMENT.

THIS DRAWING IS TO BE USED ONLY FOR THE PURPOSE OF ISSUE THAT IT WAS ISSUED FOR AND IS SUBJECT TO AMENDMENT.

EXCEPTIONAL RISKS RELATING TO THE WORKS ASSOCIATED WITH THIS DRAWING ARE IDENTIFIED BELOW.

CONSTRUCTION

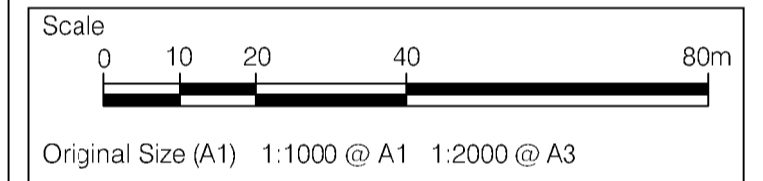
MAINTENANCE / OPERATION / DECOMMISSIONING / DEMOLITION

NOTES

- THIS DRAWING IS TO BE READ IN CONJUNCTION WITH ALL OTHER RELEVANT DOCUMENTATION.
- DO NOT SCALE FROM THIS DRAWING, USE ONLY PRINTED DIMENSIONS.
- ALL DIMENSIONS, CHAINAGES, LEVELS AND COORDINATES ARE IN METRES UNLESS DEFINED OTHERWISE.
- THIS DRAWING IS TO BE READ IN CONJUNCTION WITH THE PROJECT HEALTH & SAFETY FILE FOR ANY IDENTIFIED POTENTIAL RISKS.
- TREE CATEGORIES DEFINED BY BS5837:2012.
- TREE LOCATIONS AS BASED UPON ON SITE OBSERVATIONS AND AVAILABLE AERIAL IMAGERY.
- PLANS SHOULD BE READ IN CONJUNCTION WITH THE SUPPORTING AECOM ARBORICULTURAL REPORT.
- THE ORIGINAL OF THIS DRAWING WAS PRODUCED IN COLOUR - A MONOCHROME COPY SHOULD NOT BE RELIED UPON.

KEY

- EXISTING RETAINED TREE, GROUP OR HEDGE
- EXISTING TREE, GROUP OR HEDGE TO BE REMOVED
- ROOT PROTECTION AREAS (RPA) OF RETAINED TREES (AS DEFINED BY BS 5837:2012)
- TREE PROTECTION FENCING
- CONSTRUCTION EXCLUSION ZONE (EXCAVATION OF PAVEMENT, MATERIALS STORAGE, EXCAVATION AND ALL OTHER CONSTRUCTION ACTIVITIES ARE EXCLUDED WITHIN THESE AREAS FOR THE PURPOSES OF PROTECTING TREE HEALTH)
- CONSTRUCTION WORKING ZONE (MANAGED CONSTRUCTION PROCESSES PERMITTED IN ACCORDANCE WITH THE PRINCIPLES SET OUT WITHIN THE ARBORICULTURAL IMPACT ASSESSMENT)
- SITE BOUNDARY



DCO SUBMISSION	AW	28-05-21	PO2
First Issue	AW	27-11-20	PO1
Revision Details	By	Date	Suffix
	Check		

DCO APPLICATION

Client
Highways England
Woodlands
Manton Lane
Beeford
MK41 7LW

Working on behalf of

A428 BLACK CAT TO CAXTON GIBBET IMPROVEMENTS

TREE PROTECTION PLAN SHEET 28 OF 73

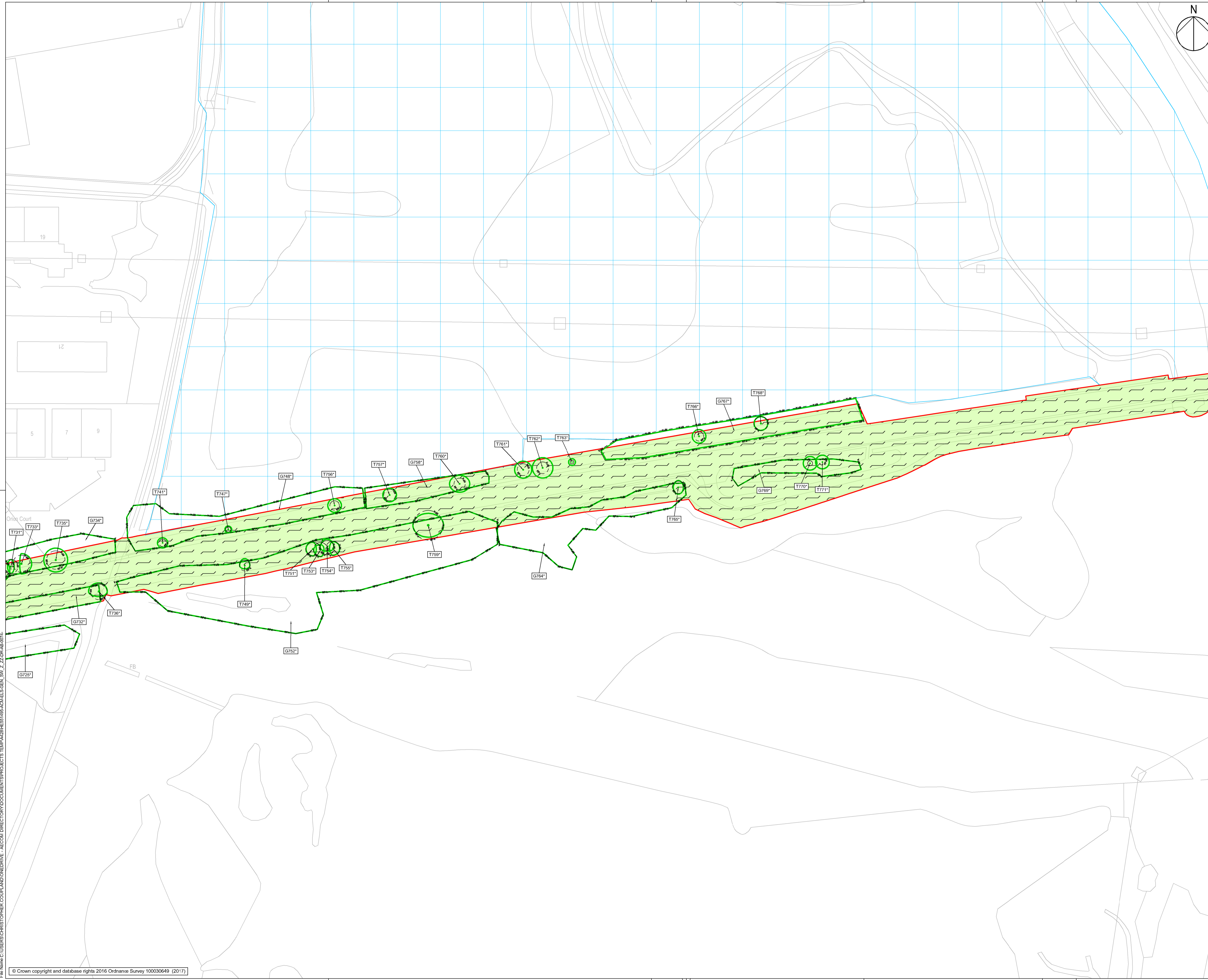
Designed	Drawn	Checked	Approved	Date
TF	CC	TF	AW	28.05.2021
Interna Project No.	Suitability			
60541541	D7			
Scale @ A1	Zone			
1:1000	General			

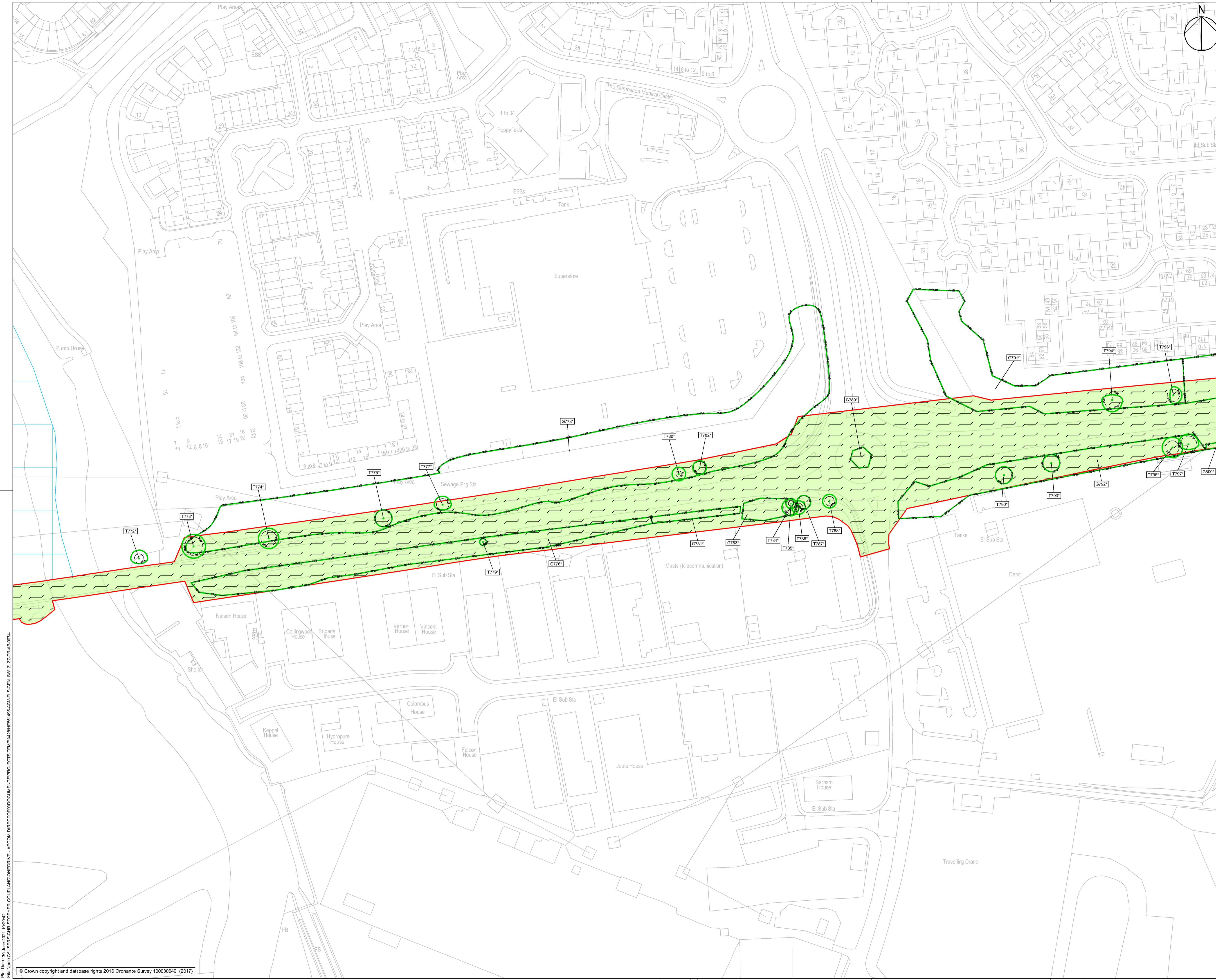
THIS DOCUMENT HAS BEEN PREPARED PURSUANT TO AND SUBJECT TO THE TERMS OF AECOM'S APPOINTMENT BY ITS CLIENT. AECOM ACCEPTS NO LIABILITY FOR ANY USE OF THIS DOCUMENT OTHER THAN BY ITS ORIGINAL CLIENT OR FOLLOWING AECOM'S EXPRESS AGREEMENT TO SUCH USE, AND ONLY FOR THE PURPOSES FOR WHICH IT WAS PREPARED AND PROVIDED.

AECOM
AECOM House
Home Lane
Beeford
Tel: 01234 349641
Fax: 01234 216288
www.aecom.com

AECOM
AECOM Infrastructure & Environment UK Limited
Registered in England Registered number: 880328
Registered office: Midpoint, Alconon Link,
Basingstoke, Hampshire RG21 7PP

Drawing Number	Highways England PIN	1 Originator	1 Volume	Rev
HE551495	ACM	ELS		PO2
GEN_SW_Z_ZZ	DR	AB	0102	
Location	1 Type	1 Role	1 Number	





SAFETY, HEALTH AND ENVIRONMENTAL INFORMATION BOX

IT IS ASSUMED THAT ALL WORKS ON THIS DRAWING WILL BE CARRIED OUT BY A COMPETENT CONTRACTOR WORKING, WHERE APPROPRIATE, TO AN APPROPRIATE METHOD STATEMENT.

THIS DRAWING IS TO BE USED ONLY FOR THE PURPOSE OF ISSUE THAT IT WAS ISSUED FOR AND IS SUBJECT TO AMENDMENT.

EXCEPTIONAL RISKS RELATING TO THE WORKS ASSOCIATED WITH THIS DRAWING ARE IDENTIFIED BELOW.

CONSTRUCTION

MAINTENANCE / OPERATION / DECOMMISSIONING / DEMOLITION

NOTES

- THIS DRAWING IS TO BE READ IN CONJUNCTION WITH ALL OTHER RELEVANT DOCUMENTATION.
- DO NOT SCALE FROM THIS DRAWING, USE ONLY PRINTED DIMENSIONS.
- ALL DIMENSIONS, CHAINAGES, LEVELS AND COORDINATES ARE IN METRES UNLESS DEFINED OTHERWISE.
- THIS DRAWING IS TO BE READ IN CONJUNCTION WITH THE PROJECT HEALTH & SAFETY FILE FOR ANY IDENTIFIED POTENTIAL RISKS.
- TREE CATEGORIES DEFINED BY BS5837:2012.
- TREE LOCATIONS AS BASED UPON SITE OBSERVATIONS AND AVAILABLE AERIAL IMAGERY.
- PLANS SHOULD BE READ IN CONJUNCTION WITH THE SUPPORTING AECOM ARBORICULTURAL REPORT.
- THE ORIGINAL OF THIS DRAWING WAS PRODUCED IN COLOUR - A MONOCHROME COPY SHOULD NOT BE RELIED UPON.

KEY

- EXISTING RETAINED TREE, GROUP OR HEDGE
- EXISTING TREE, GROUP OR HEDGE TO BE REMOVED
- ROOT PROTECTION AREAS (RPA) OF RETAINED TREES (AS DEFINED BY BS 5837:2012)
- TREE PROTECTION FENCING
- CONSTRUCTION EXCLUSION ZONE (WORKING OF PLANT, MATERIALS STORAGE, EXCAVATION AND ALL OTHER CONSTRUCTION ACTIVITIES ARE EXCLUDED WITHIN THESE AREAS FOR THE PURPOSES OF PROTECTING TREE HEALTH)
- CONSTRUCTION WORKING ZONE (MANAGED CONSTRUCTION PROCESSES PERMITTED IN ACCORDANCE WITH THE PRINCIPLES SET OUT WITHIN THE ARBORICULTURAL IMPACT ASSESSMENT)
- SITE BOUNDARY

Scale
0 10 20 40 80m

Original Size (A1) 1:1000 @ A1 1:2000 @ A3

DCO SUBMISSION	AW	28-05-21	PO2
First Issue	AW	27-11-20	PO1
Revision Details	By	Date	Suffix
	Check		

DCO APPLICATION

Client
Highways England
Woodlands
Manton Lane
Manton Industrial Estate
Beeford
MK41 7LW

Working on behalf of
highways england

A428 BLACK CAT TO CAXTON GIBBET IMPROVEMENTS

TREE PROTECTION PLAN SHEET 29 OF 73

Designed TF	Drawn CC	Checked TF	Approved AW	Date 28.05.2021
Interna Project No. 60541541	Suitability D7			
Scale @ A1 1:1000	Zone General			

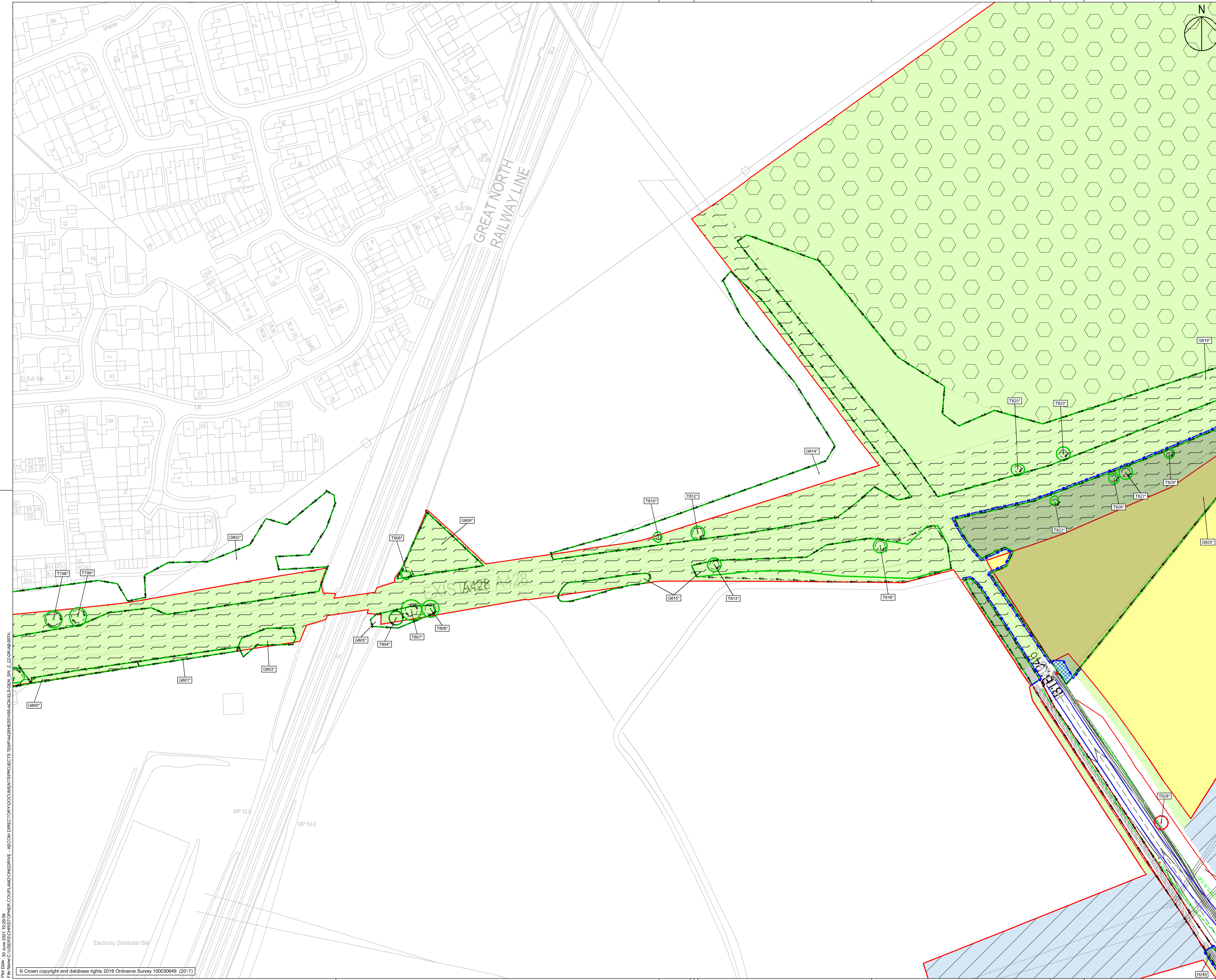
THIS DOCUMENT HAS BEEN PREPARED PURSUANT TO AND SUBJECT TO THE TERMS OF AECOM'S APPOINTMENT BY ITS CLIENT. AECOM ACCEPTS NO LIABILITY FOR ANY USE OF THIS DOCUMENT OTHER THAN BY ITS ORIGINAL CLIENT OR FOLLOWING AECOM'S EXPRESS AGREEMENT TO SUCH USE, AND ONLY FOR THE PURPOSES FOR WHICH IT WAS PREPARED AND PROVIDED.

AECOM
AECOM House
Home Lane
Beeford
Tel: 01234 349641
Fax: 01234 216288
www.aecom.com

AECOM
AECOM Infrastructure & Environment UK Limited
Registered in England Registered number: 880328
Registered office: Midpoint, Alconton Link,
Basingstoke, Hampshire RG21 7PP

Drawing Number HE551495	Originator ACM	Volume ELS	Rev PO2
Location GEN_SW_Z_Z	Type DR	Role AB	Number 0103

File Path: C:\Users\j1025262\Documents\PROJECTS\TEMP\A428\HE551495-ACM\EL5\GEN_SW_Z_Z_DR_AB_0103.rvt
 File Name: C:\Users\j1025262\Documents\PROJECTS\TEMP\A428\HE551495-ACM\EL5\GEN_SW_Z_Z_DR_AB_0103.rvt



SAFETY, HEALTH AND ENVIRONMENTAL INFORMATION BOX

IT IS ASSUMED THAT ALL WORKS ON THIS DRAWING WILL BE CARRIED OUT BY A COMPETENT CONTRACTOR WORKING, WHERE APPROPRIATE, TO AN APPROPRIATE METHOD STATEMENT.

THIS DRAWING IS TO BE USED ONLY FOR THE PURPOSE OF ISSUE THAT IT WAS ISSUED FOR AND IS SUBJECT TO AMENDMENT.

EXCEPTIONAL RISKS RELATING TO THE WORKS ASSOCIATED WITH THIS DRAWING ARE IDENTIFIED BELOW.

CONSTRUCTION

MAINTENANCE / OPERATION / DECOMMISSIONING / DEMOLITION

NOTES

- THIS DRAWING IS TO BE READ IN CONJUNCTION WITH ALL OTHER RELEVANT DOCUMENTATION.
- DO NOT SCALE FROM THIS DRAWING, USE ONLY PRINTED DIMENSIONS.
- ALL DIMENSIONS, CHAINAGES, LEVELS AND COORDINATES ARE IN METRES UNLESS DEFINED OTHERWISE.
- THIS DRAWING IS TO BE READ IN CONJUNCTION WITH THE PROJECT HEALTH & SAFETY FILE FOR ANY IDENTIFIED POTENTIAL RISKS.
- TREE CATEGORIES DEFINED BY BS5837:2012.
- TREE LOCATIONS AS BASED UPON SITE OBSERVATIONS AND AVAILABLE AERIAL IMAGERY.
- PLANS SHOULD BE READ IN CONJUNCTION WITH THE SUPPORTING AECOM ARBORICULTURAL REPORT.
- THE ORIGINAL OF THIS DRAWING WAS PRODUCED IN COLOUR - A MONOCHROME COPY SHOULD NOT BE RELIED UPON.

KEY

- EXISTING RETAINED TREE, GROUP OR HEDGE
- EXISTING TREE, GROUP OR HEDGE TO BE REMOVED
- ROOT PROTECTION AREAS (RPA) OF RETAINED TREES (AS DEFINED BY BS 5837:2012)
- TREE PROTECTION FENCING
- CONSTRUCTION EXCLUSION ZONE (TRUCKING OF PLANT MATERIALS STORAGE, EXCAVATION AND ALL OTHER CONSTRUCTION ACTIVITIES ARE EXCLUDED WITHIN THESE AREAS FOR THE PURPOSES OF PROTECTING TREE HEALTH)
- CONSTRUCTION WORKING ZONE (MANAGED CONSTRUCTION PROCESSES PERMITTED IN ACCORDANCE WITH THE PRINCIPLES SET OUT WITHIN THE ARBORICULTURAL IMPACT ASSESSMENT)
- SITE BOUNDARY

Scale 0 10 20 40 80m

Original Size (A1) 1:1000 @ A1 1:2000 @ A3

DCO SUBMISSION	AW	28-05-21	PO2
First Issue	AW	27-11-20	PO1
Revision Details	By	Date	Suffix
	Check		

Purpose of Issue
DCO APPLICATION

Client
Highways England
Woodlands
Manton Lane
Beeford
MK41 7LW

Working on behalf of
highways england

Project Title
A428 BLACK CAT TO CAXTON GIBBET IMPROVEMENTS

Drawing Title
TREE PROTECTION PLAN SHEET 30 OF 73

Designed	Drawn	Checked	Approved	Date
TF	CC	TF	AW	28.05.2021

Interna Project No.
60541541

Scale @ A1
1:1000

Suitability
D7

Zone
General

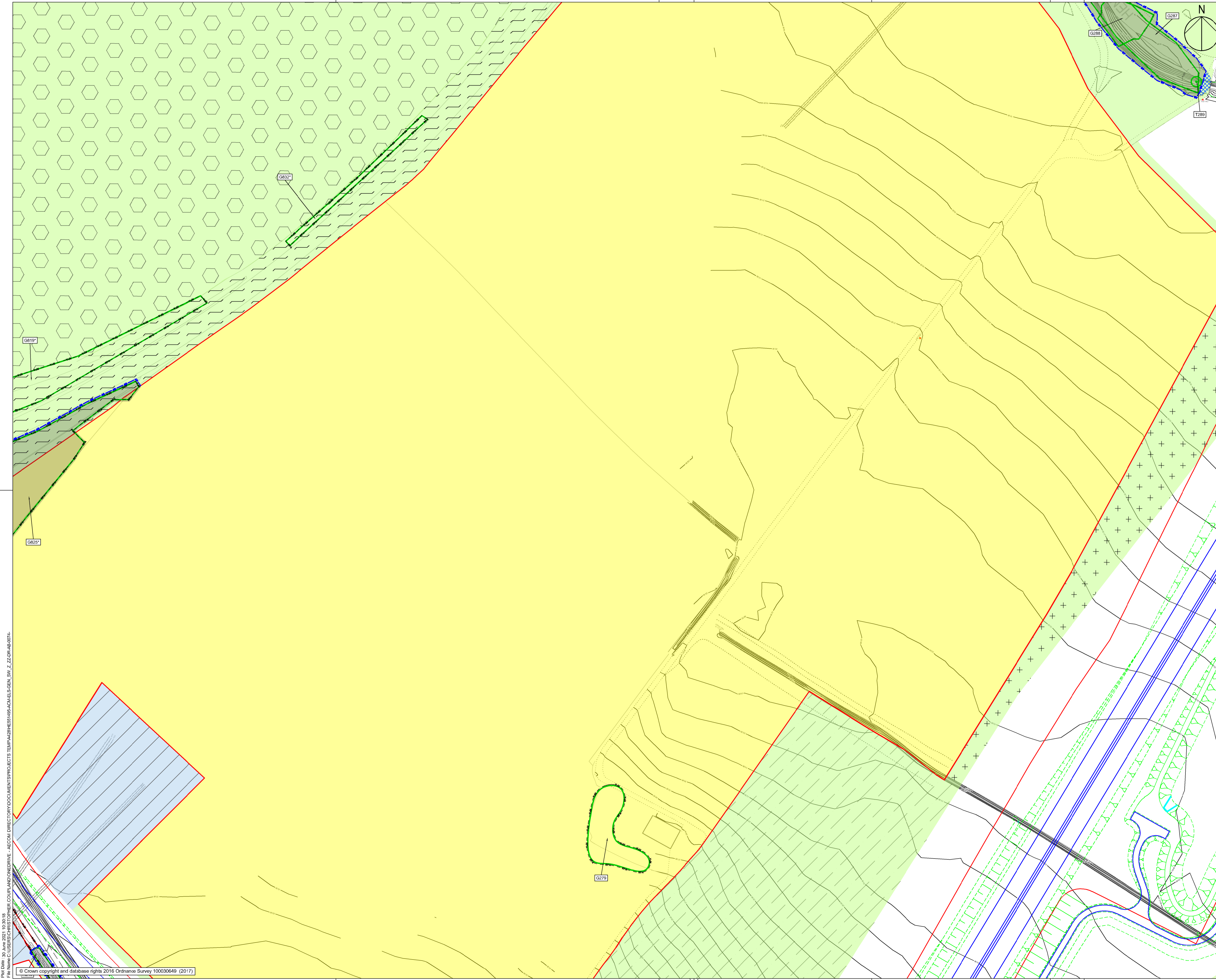
THIS DOCUMENT HAS BEEN PREPARED PURSUANT TO AND SUBJECT TO THE TERMS OF AECOM'S APPOINTMENT BY ITS CLIENT. AECOM ACCEPTS NO LIABILITY FOR ANY USE OF THIS DOCUMENT OTHER THAN BY ITS ORIGINAL CLIENT OR FOLLOWING AECOM'S EXPRESS AGREEMENT TO SUCH USE, AND ONLY FOR THE PURPOSES FOR WHICH IT WAS PREPARED AND PROVIDED.

AECOM
AECOM House
Home Lane
Beeford
Tel: 01234 349641
Fax: 01234 216288
www.aecom.com

AECOM
AECOM Infrastructure & Environment UK Limited
Registered in England Registered number: 880328
Registered office: Midpoint, Almonk Link,
Basingstoke, Hampshire RG21 7PP

Drawing Number	Highways England PIN	1 Originator	1 Volume	Rev
HE551495	ACM	ELS		PO2
GEN_SW_Z_Z_DR_AB_0104				
Location	Type	Role	Number	

File Name: C:\Users\joshua\Documents\PROJECTS\TEMP\A428\HE551495-ACM\GEN_SW_Z_Z_DR_AB_0104.dwg
 Plot Date: 30 Jun 2021 10:25:09
 File Name: C:\Users\joshua\Documents\PROJECTS\TEMP\A428\HE551495-ACM\GEN_SW_Z_Z_DR_AB_0104.dwg



SAFETY, HEALTH AND ENVIRONMENTAL INFORMATION BOX

IT IS ASSUMED THAT ALL WORKS ON THIS DRAWING WILL BE CARRIED OUT BY A COMPETENT CONTRACTOR WORKING, WHERE APPROPRIATE, TO AN APPROPRIATE METHOD STATEMENT.

THIS DRAWING IS TO BE USED ONLY FOR THE PURPOSE OF ISSUE THAT IT WAS ISSUED FOR AND IS SUBJECT TO AMENDMENT.

EXCEPTIONAL RISKS RELATING TO THE WORKS ASSOCIATED WITH THIS DRAWING ARE IDENTIFIED BELOW.

CONSTRUCTION

MAINTENANCE / OPERATION / DECOMMISSIONING / DEMOLITION

NOTES

- THIS DRAWING IS TO BE READ IN CONJUNCTION WITH ALL OTHER RELEVANT DOCUMENTATION.
- DO NOT SCALE FROM THIS DRAWING, USE ONLY PRINTED DIMENSIONS.
- ALL DIMENSIONS, CHAINAGES, LEVELS AND COORDINATES ARE IN METRES UNLESS DEFINED OTHERWISE.
- THIS DRAWING IS TO BE READ IN CONJUNCTION WITH THE PROJECT HEALTH & SAFETY FILE FOR ANY IDENTIFIED POTENTIAL RISKS.
- TREE CATEGORIES DEFINED BY BS5837:2012.
- TREE LOCATIONS AS BASED UPON ON SITE OBSERVATIONS AND AVAILABLE AERIAL IMAGERY.
- PLANS SHOULD BE READ IN CONJUNCTION WITH THE SUPPORTING AECOM ARBORICULTURAL REPORT.
- THE ORIGINAL OF THIS DRAWING WAS PRODUCED IN COLOUR - A MONOCHROME COPY SHOULD NOT BE RELIED UPON.

KEY

- EXISTING RETAINED TREE, GROUP OR HEDGE
- EXISTING TREE, GROUP OR HEDGE TO BE REMOVED
- ROOT PROTECTION AREAS (RPA) OF RETAINED TREES (AS DEFINED BY BS 5837:2012)
- TREE PROTECTION FENCING
- CONSTRUCTION EXCLUSION ZONE (EXCAVATION OF PLY, MATERIALS STORAGE, EXCAVATION AND ALL OTHER CONSTRUCTION ACTIVITIES ARE EXCLUDED WITHIN THESE AREAS FOR THE PURPOSES OF PROTECTING TREE HEALTH)
- CONSTRUCTION WORKING ZONE (MANAGED CONSTRUCTION PROCESSES PERMITTED IN ACCORDANCE WITH THE PRINCIPLES SET OUT WITHIN THE ARBORICULTURAL IMPACT ASSESSMENT)
- SITE BOUNDARY

Scale
0 10 20 40 80m
Original Size (A1) 1:1000 @ A1 1:2000 @ A3

DCO SUBMISSION	AW	28-05-21	PO2
First Issue	AW	27-11-20	PO1
Revision Details	By	Check	Date
Purpose of issue			

DCO APPLICATION

Client
Highways England
Woodlands
Manton Lane
Manton Industrial Estate
Beeford
MK41 7LW

Working on behalf of
highways england

Project Title
A428 BLACK CAT TO CAXTON GIBBET IMPROVEMENTS

Drawing Title
TREE PROTECTION PLAN SHEET 31 OF 73

Designed	Drawn	Checked	Approved	Date
TF	CC	TF	AW	28.05.2021
Interna Project No.	Zone	Suitability		
60541541	1:1000	D7		
THIS DOCUMENT HAS BEEN PREPARED PURSUANT TO AND SUBJECT TO THE TERMS OF AECOM'S APPOINTMENT BY ITS CLIENT. AECOM ACCEPTS NO LIABILITY FOR ANY USE OF THIS DOCUMENT OTHER THAN BY ITS ORIGINAL CLIENT OR FOLLOWING AECOM'S EXPRESS AGREEMENT TO SUCH USE, AND ONLY FOR THE PURPOSES FOR WHICH IT WAS PREPARED AND PROVIDED.				

AECOM
AECOM House
Home Lane
Beeford
Tel: 01234 349641
Fax: 01234 216288
www.aecom.com

AECOM
AECOM Infrastructure & Environment UK Limited
Registered in England Registered number: 880328
Registered office: Midpoint, Alconton Link,
Basingstoke, Hampshire RG21 7PP

Drawing Number	Highways England PIN	1 Originator	1 Volume	Rev
HE551495	ACM	ELS		PO2
GEN_SW_Z_ZZ	DR	AB	0105	
Location	Type	Role	Number	

© Crown copyright and database rights 2016 Ordnance Survey 100030649 (2017)

File Path: C:\Users\jmc10319\Documents\AECOM\PROJECTS\TEMP\A428\HE551495-ACM\GEN_SW_Z_ZZ\DR-AB-0105-
 File Name: GEN_SW_Z_ZZ_DR_AB_0105.dwg
 Plot Date: 20 June 2021 10:37:14
 Plot Name: C:\Users\jmc10319\Documents\AECOM\PROJECTS\TEMP\A428\HE551495-ACM\GEN_SW_Z_ZZ\DR-AB-0105-