

# A428 Black Cat to Caxton Gibbet improvements

TR010044

Volume 6

6.3 Environmental Statement

Appendix 7.5: Updated Arboricultural Impact Assessment Report -  
Part 3

Regulation 5(2)(a)

Planning Act 2008

Infrastructure Planning (Applications: Prescribed Forms and  
Procedure) Regulations 2009

October 2021

Infrastructure Planning

Planning Act 2008

**The Infrastructure Planning  
(Applications: Prescribed Forms and  
Procedure) Regulations 2009**

**A428 Black Cat to Caxton Gibbet  
improvements  
Development Consent Order 202[ ]**

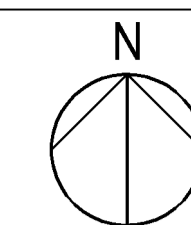
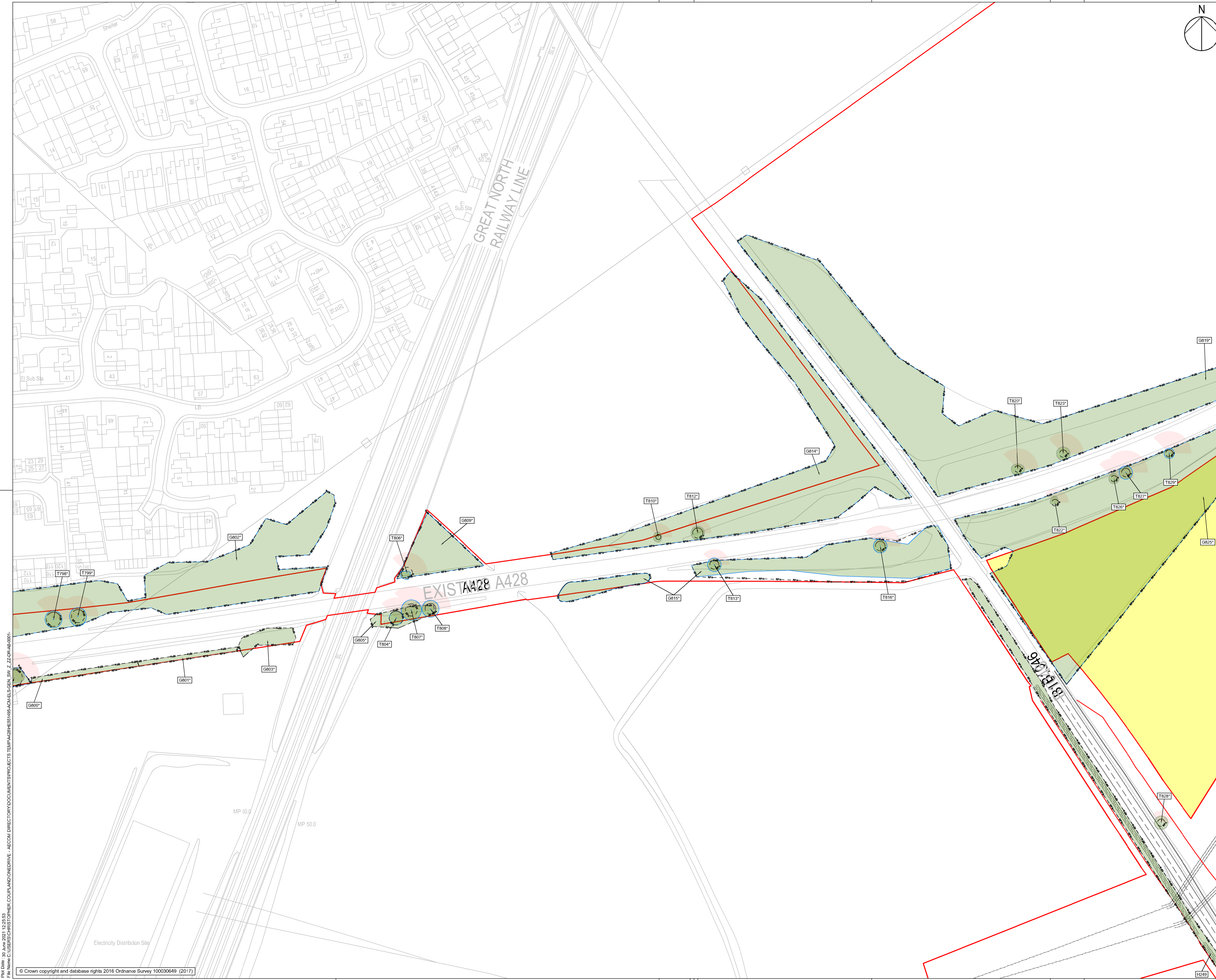
---

**Appendix 7.5: Updated Arboricultural Impact  
Assessment Report - Part 3**

---

<b>Regulation Reference:</b>	Regulation 5(2)(a)
<b>Planning Inspectorate Scheme Reference</b>	TR010044
<b>Application Document Reference</b>	TR010044/APP/6.3
<b>Author</b>	A428 Black Cat to Caxton Gibbet improvements Project Team, National Highways

<b>Version</b>	<b>Date</b>	<b>Status of Version</b>
Rev 1	26 February 2021	DCO Application
Rev 2	5 October 2021	Deadline 3



**SAFETY, HEALTH AND ENVIRONMENTAL INFORMATION BOX**

IT IS ASSUMED THAT ALL WORKS ON THIS DRAWING WILL BE CARRIED OUT BY A COMPETENT CONTRACTOR WORKING, WHERE APPROPRIATE, TO AN APPROPRIATE METHOD STATEMENT.

THIS DRAWING IS TO BE USED ONLY FOR THE PURPOSE OF ISSUE THAT IT WAS ISSUED FOR AND IS SUBJECT TO AMENDMENT.

EXCEPTIONAL RISKS RELATING TO THE WORKS ASSOCIATED WITH THIS DRAWING ARE IDENTIFIED BELOW.

**CONSTRUCTION**

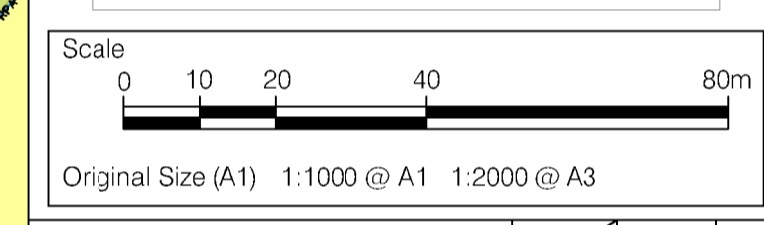
**MAINTENANCE / OPERATION / DECOMMISSIONING / DEMOLITION**

**NOTES**

1. THIS DRAWING IS TO BE READ IN CONJUNCTION WITH ALL OTHER RELEVANT DOCUMENTATION.
2. DO NOT SCALE FROM THIS DRAWING. USE ONLY PRINTED DIMENSIONS.
3. ALL DIMENSIONS, CHANGES, LEVELS AND COORDINATES ARE IN METRES UNLESS DEFINED OTHERWISE.
4. THIS DRAWING IS TO BE READ IN CONJUNCTION WITH THE PROJECT HEALTH & SAFETY FILE FOR ANY IDENTIFIED POTENTIAL RISKS.
5. TREE CATEGORIES DEFINED BY BS5837:2012.
6. TREE LOCATIONS AS BASED UPON ON SITE OBSERVATIONS AND AVAILABLE AERIAL IMAGERY.
7. PLANS SHOULD BE READ IN CONJUNCTION WITH THE SUPPORTING AECOM ARBORICULTURAL REPORT.
8. THE ORIGINAL OF THIS DRAWING WAS PRODUCED IN COLOUR - A MONOCHROME COPY SHOULD NOT BE RELIED UPON.

**KEY**

- A - CATEGORY TREES & GROUPS (HIGH QUALITY & VALUE)
- B - CATEGORY TREES & GROUPS (MODERATE QUALITY & VALUE)
- C - CATEGORY TREES & GROUPS (LOW QUALITY & VALUE)
- D - CATEGORY TREES & GROUPS (UNSUITABLE FOR RETENTION)
- ROOT PROTECTION AREAS (AS DEFINED BY BS 5837:2012)
- CONSERVATION AREA
- TREE PRESERVATION ORDERS
- POTENTIAL TREE PRESERVATION ORDERS (INCLUDE RELEVANT LPA CONTRIBUTIONS)



DCO SUBMISSION	AW	28-05-21	P02
First Issue	AW	27-11-20	P01
Revision Details	By	Date	Suffix
	Check		

Purpose of Issue  
**DCO APPLICATION**

Client  
Highways England  
Woodlands  
Manton Lane  
Manton Industrial Estate  
Beeford  
MK41 7LW

Working on behalf of  
**highways england**

Project Title  
**A428 BLACK CAT TO CAXTON GIBBET IMPROVEMENTS**

Drawing Title  
**TREE CONSTRAINTS PLAN SHEET 30 OF 73**

Designed	Drawn	Checked	Approved	Date
TF	CC	TF	AW	28.05.2021
Interna Project No.	Suitability			
60541541	D7			
Scale @ A1	Zone			
1:500	General			

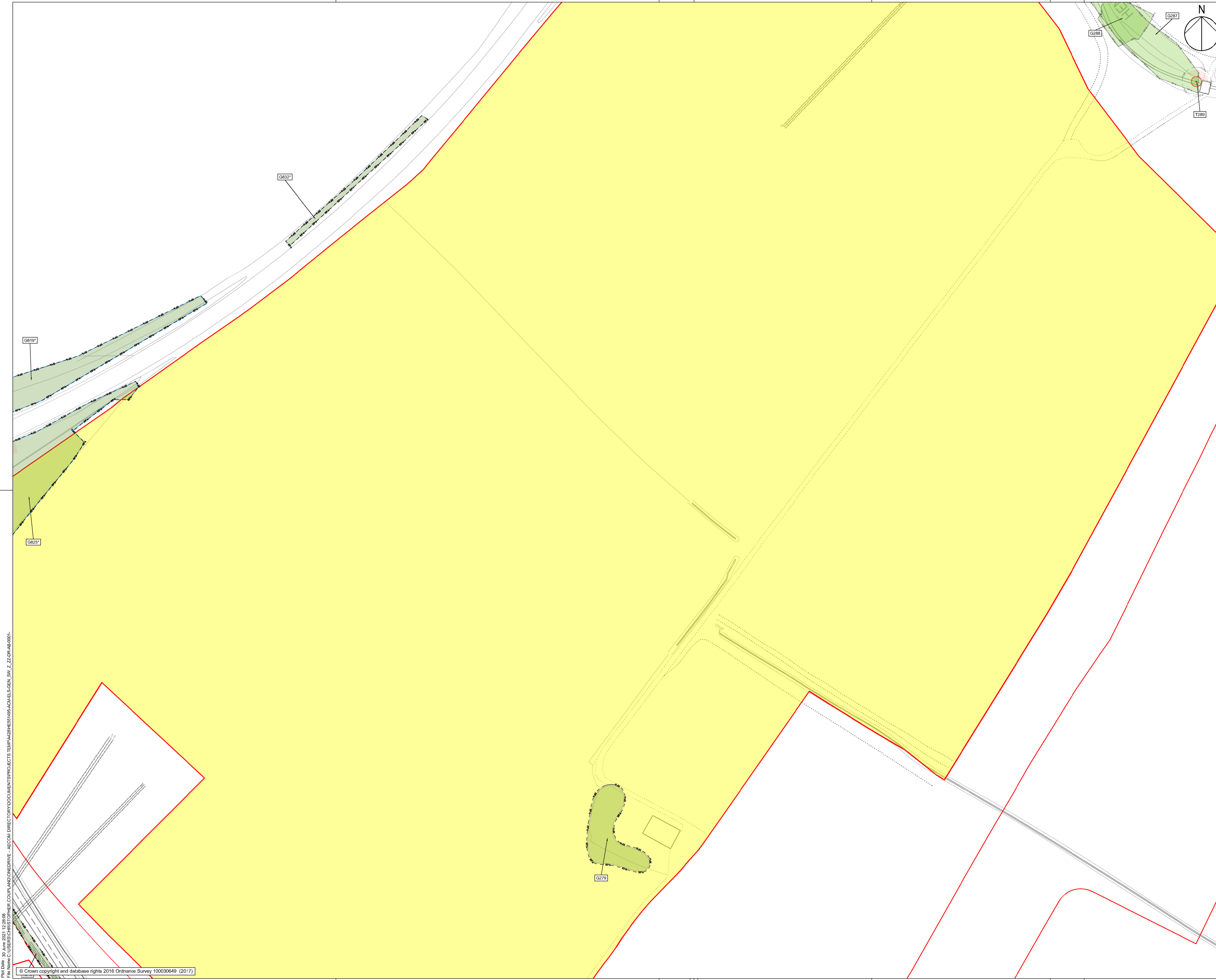
THIS DOCUMENT HAS BEEN PREPARED PURSUANT TO AND SUBJECT TO THE TERMS OF AECOM'S APPOINTMENT BY ITS CLIENT. AECOM ACCEPTS NO LIABILITY FOR ANY USE OF THIS DOCUMENT OTHER THAN BY ITS ORIGINAL CLIENT OR FOLLOWING AECOM'S EXPRESS AGREEMENT TO SUCH USE, AND ONLY FOR THE PURPOSES FOR WHICH IT WAS PREPARED AND PROVIDED.

**AECOM**  
AECOM House  
Home Lane  
Beeford  
Tel:1234 349641  
Fax:01234 216288  
www.aecom.com

AECOM Infrastructure & Environment UK Limited  
Registered in England Registered number: 880328  
Registered office: Midpoint, Almonson Link,  
Basingstoke, Hampshire RG21 7FP

Drawing Number	Highways England PIN	1 Originator	1 Volume	Rev
HE551495	ACM	ELS		P02
GEN_SW_Z_ZZ	DR	AB	0031	
Location	Type	Role	Number	

File Name: C:\GIS\PROJECTS\DCO\PROJECTS\TEMP\A428\HE551495-ACM\GEN\_SW\_Z\_ZZ\DR-AB-0031-  
 Plot Date: 30 Jun 2021 12:25:59  
 © Crown copyright and database rights 2016 Ordnance Survey 100030649 (2017)



**SAFETY, HEALTH AND ENVIRONMENTAL INFORMATION BOX**

IT IS ASSUMED THAT ALL WORKS ON THIS DRAWING WILL BE CARRIED OUT BY A COMPETENT CONTRACTOR WORKING, WHERE APPROPRIATE, TO AN APPROPRIATE METHOD STATEMENT.

THIS DRAWING IS TO BE USED ONLY FOR THE PURPOSE OF ISSUE THAT IT WAS ISSUED FOR AND IS SUBJECT TO AMENDMENT.

EXCEPTIONAL RISKS RELATING TO THE WORKS ASSOCIATED WITH THIS DRAWING ARE IDENTIFIED BELOW.

**CONSTRUCTION**

**MAINTENANCE / OPERATION / DECOMMISSIONING / DEMOLITION**

**NOTES**

- THIS DRAWING IS TO BE READ IN CONJUNCTION WITH ALL OTHER RELEVANT DOCUMENTATION.
- DO NOT SCALE FROM THIS DRAWING, USE ONLY PRINTED DIMENSIONS.
- ALL DIMENSIONS, CHAINAGES, LEVELS AND COORDINATES ARE IN METRES UNLESS DEFINED OTHERWISE.
- THIS DRAWING IS TO BE READ IN CONJUNCTION WITH THE PROJECT HEALTH & SAFETY FILE FOR ANY IDENTIFIED POTENTIAL RISKS.
- TREE CATEGORIES DEFINED BY BS5837:2012.
- TREE LOCATIONS AS BASED UPON ON SITE OBSERVATIONS AND AVAILABLE AERIAL IMAGERY.
- PLANS SHOULD BE READ IN CONJUNCTION WITH THE SUPPORTING AECOM ARBORICULTURAL REPORT.
- THE ORIGINAL OF THIS DRAWING WAS PRODUCED IN COLOUR - A MONOCHROME COPY SHOULD NOT BE RELIED UPON.

**KEY**

- A - CATEGORY TREES & GROUPS (HIGH QUALITY & VALUE)
- B - CATEGORY TREES & GROUPS (MODERATE QUALITY & VALUE)
- C - CATEGORY TREES & GROUPS (LOW QUALITY & VALUE)
- D - CATEGORY TREES & GROUPS (UNSUITABLE FOR RETENTION)
- ROOT PROTECTION AREAS (AS DEFINED BY BS 5837:2012)
- CONSERVATION AREA
- TREE PRESERVATION ORDERS
- POTENTIAL TREE PRESERVATION ORDERS (REQUIRE RELEVANT LPA CONSULTATION)

Scale  
0 10 20 40 80m  
Original Size (A1) 1:1000 @ A1 1:2000 @ A3

DCO SUBMISSION	AW	TF	28-05-21	PO2
First Issue	AW	TF	27-11-20	PO1
Revision Details	By	Check	Date	Suffix

Purpose of issue  
**DCO APPLICATION**

Client  
Highways England  
Woodlands  
Manton Lane  
Manton Industrial Estate  
Beeford  
MK41 7LW

Working on behalf of  
**highways england**

Project Title  
**A428 BLACK CAT TO CAXTON GIBBET IMPROVEMENTS**

Drawing Title  
**TREE CONSTRAINTS PLAN SHEET 31 OF 73**

Designed	Drawn	Checked	Approved	Date
TF	CC	TF	AW	28.05.2021

Interneta Project No.  
60541541

Scale @ A1  
1:500

Suitability  
D7

Zone  
General

THIS DOCUMENT HAS BEEN PREPARED PURSUANT TO AND SUBJECT TO THE TERMS OF AECOM'S APPOINTMENT BY ITS CLIENT. AECOM ACCEPTS NO LIABILITY FOR ANY USE OF THIS DOCUMENT OTHER THAN BY ITS ORIGINAL CLIENT OR FOLLOWING AECOM'S EXPRESS AGREEMENT TO SUCH USE, AND ONLY FOR THE PURPOSES FOR WHICH IT WAS PREPARED AND PROVIDED.

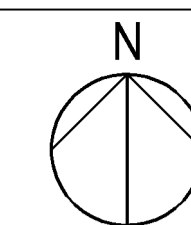
AECOM  
AECOM House  
Home Lane  
Beeford  
Tel:1234 349641  
Fax:01234 216288  
www.aecom.com

**AECOM**  
AECOM Infrastructure & Environment UK Limited  
Registered in England Registered number: 880328  
Registered office: Midpoint, Alconson Link,  
Basingstoke, Hampshire RG21 7FP

Drawing Number	Highways England PIN	1 Originator	1 Volume	Rev
HE551495	ACM	ELS		PO2
GEN_SW_Z_ZZ	DR	AB	0032	
Location	Type	Role	Number	

© Crown copyright and database rights 2016 Ordnance Survey 100030649 (2017)

File Path: C:\Users\jmc201\Documents\PROJECTS\TEMP\A428\HE551495-ACM\EL5\GEN\_SW\_Z\_ZZ\DR-AB-0001-  
 File Name: C:\Users\jmc201\Documents\PROJECTS\TEMP\A428\HE551495-ACM\EL5\GEN\_SW\_Z\_ZZ\DR-AB-0001-



**SAFETY, HEALTH AND ENVIRONMENTAL INFORMATION BOX**

IT IS ASSUMED THAT ALL WORKS ON THIS DRAWING WILL BE CARRIED OUT BY A COMPETENT CONTRACTOR WORKING, WHERE APPROPRIATE, TO AN APPROPRIATE METHOD STATEMENT.

THIS DRAWING IS TO BE USED ONLY FOR THE PURPOSE OF ISSUE THAT IT WAS ISSUED FOR AND IS SUBJECT TO AMENDMENT.

EXCEPTIONAL RISKS RELATING TO THE WORKS ASSOCIATED WITH THIS DRAWING ARE IDENTIFIED BELOW.

CONSTRUCTION

MAINTENANCE / OPERATION / DECOMMISSIONING / DEMOLITION

**NOTES**

- THIS DRAWING IS TO BE READ IN CONJUNCTION WITH ALL OTHER RELEVANT DOCUMENTATION.
- DO NOT SCALE FROM THIS DRAWING, USE ONLY PRINTED DIMENSIONS.
- ALL DIMENSIONS, CHAINAGES, LEVELS AND COORDINATES ARE IN METRES UNLESS DEFINED OTHERWISE.
- THIS DRAWING IS TO BE READ IN CONJUNCTION WITH THE PROJECT HEALTH & SAFETY FILE FOR ANY IDENTIFIED POTENTIAL RISKS.
- TREE CATEGORIES DEFINED BY BS5837:2012.
- TREE LOCATIONS AS BASED UPON ON SITE OBSERVATIONS AND AVAILABLE AERIAL IMAGERY.
- PLANS SHOULD BE READ IN CONJUNCTION WITH THE SUPPORTING AECOM ARBOCULTURAL REPORT.
- THE ORIGINAL OF THIS DRAWING WAS PRODUCED IN COLOUR - A MONOCHROME COPY SHOULD NOT BE RELIED UPON.

**KEY**

- A - CATEGORY TREES & GROUPS (HIGH QUALITY & VALUE)
- B - CATEGORY TREES & GROUPS (MODERATE QUALITY & VALUE)
- C - CATEGORY TREES & GROUPS (LOW QUALITY & VALUE)
- D - CATEGORY TREES & GROUPS (UNSUITABLE FOR RETENTION)
- ROOT PROTECTION AREAS (AS DEFINED BY BS 5837:2012)
- CONSERVATION AREA
- TREE PRESERVATION ORDERS
- POTENTIAL TREE PRESERVATION ORDERS (REQUIRE RELEVANT LPA CONFIRMATION)

Scale  
0 10 20 40 80m

Original Size (A1) 1:1000 @ A1 1:2000 @ A3

DCO SUBMISSION		AW	28-05-21	P02
First Issue		AW	27-11-20	P01
Revision Details		By	Date	Suffix
		Check		

Purpose of issue  
**DCO APPLICATION**

Client  
Highways England  
Woodlands  
Manton Lane  
Beeford  
MK41 7LW

Working on behalf of  
**highways england**

Project Title  
**A428 BLACK CAT TO CAXTON GIBBET IMPROVEMENTS**

Drawing Title  
**TREE CONSTRAINTS PLAN SHEET 32 OF 73**

Designed	Drawn	Checked	Approved	Date
TF	CC	TF	AW	28.05.2021

Interna Project No.  
60541541

Scale @ A1  
1:500

Suitability  
D7

Zone  
General

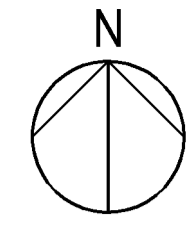
THIS DOCUMENT HAS BEEN PREPARED PURSUANT TO AND SUBJECT TO THE TERMS OF AECOM'S APPOINTMENT BY ITS CLIENT. AECOM ACCEPTS NO LIABILITY FOR ANY USE OF THIS DOCUMENT OTHER THAN BY ITS ORIGINAL CLIENT OR FOLLOWING AECOM'S EXPRESS AGREEMENT TO SUCH USE, AND ONLY FOR THE PURPOSES FOR WHICH IT WAS PREPARED AND PROVIDED.

AECOM  
AECOM House  
Home Lane  
Beeford  
Tel:1234 349641  
Fax:01234 216288  
www.aecom.com

**AECOM**  
AECOM Infrastructure & Environment UK Limited  
Registered in England Registered number: 880328  
Registered office: Midpoint, Altonson Link,  
Basingstoke, Hampshire RG21 7PP

Drawing Number	Highways England PIN	Originator	Volume	Rev
HE551495	ACM	ELS		P02
GEN_SW_Z_ZZ	DR	AB	0033	
Location	Type	Role	Number	

Plot Date: 20 June 2021 12:25:29  
 File Name: C:\ES2\2105\OTHER\COUPLAND\DRIVE - AECOM\DIRECTOR\DOCUMENTS\PROJECTS\TEMP\A428\HE551495-ACM\EL5\GEN\_SW\_Z\_ZZ\DR-AB-0001-



**SAFETY, HEALTH AND ENVIRONMENTAL INFORMATION BOX**

IT IS ASSUMED THAT ALL WORKS ON THIS DRAWING WILL BE CARRIED OUT BY A COMPETENT CONTRACTOR WORKING, WHERE APPROPRIATE, TO AN APPROPRIATE METHOD STATEMENT.

THIS DRAWING IS TO BE USED ONLY FOR THE PURPOSE OF ISSUE THAT IT WAS ISSUED FOR AND IS SUBJECT TO AMENDMENT.

EXCEPTIONAL RISKS RELATING TO THE WORKS ASSOCIATED WITH THIS DRAWING ARE IDENTIFIED BELOW.




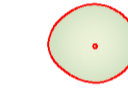

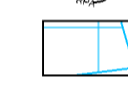
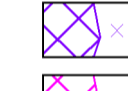

**CONSTRUCTION**

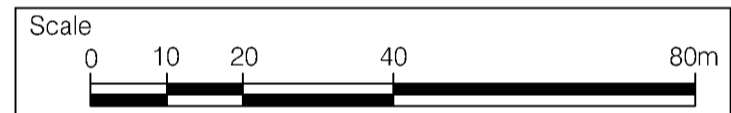
**MAINTENANCE / OPERATION / DECOMMISSIONING / DEMOLITION**

**NOTES**

1. THIS DRAWING IS TO BE READ IN CONJUNCTION WITH ALL OTHER RELEVANT DOCUMENTATION.
2. DO NOT SCALE FROM THIS DRAWING, USE ONLY PRINTED DIMENSIONS.
3. ALL DIMENSIONS, CHANGES, LEVELS AND COORDINATES ARE IN METRES UNLESS DEFINED OTHERWISE.
4. THIS DRAWING IS TO BE READ IN CONJUNCTION WITH THE PROJECT HEALTH & SAFETY FILE FOR ANY IDENTIFIED POTENTIAL RISKS.
5. TREE CATEGORIES DEFINED BY BS5837:2012.
6. TREE LOCATIONS AS BASED UPON ON SITE OBSERVATIONS AND AVAILABLE AERIAL IMAGERY.
7. PLANS SHOULD BE READ IN CONJUNCTION WITH THE SUPPORTING AECOM ARBORICULTURAL REPORT.
8. THE ORIGINAL OF THIS DRAWING WAS PRODUCED IN COLOUR - A MONOCHROME COPY SHOULD NOT BE RELIED UPON.

**KEY**

-  A - CATEGORY TREES & GROUPS (HIGH QUALITY & VALUE)
-  B - CATEGORY TREES & GROUPS (MODERATE QUALITY & VALUE)
-  C - CATEGORY TREES & GROUPS (LOW QUALITY & VALUE)
-  D - CATEGORY TREES & GROUPS (UNSUITABLE FOR RETENTION)
-  ROOT PROTECTION AREAS (AS DEFINED BY BS 5837:2012)
-  CONSERVATION AREA
-  TREE PRESERVATION ORDERS
-  POTENTIAL TREE PRESERVATION ORDERS (REQUIRE RELEVANT LPA CONFIRMATION)



Original Size (A1) 1:1000 @ A1 1:2000 @ A3

DCO SUBMISSION	AW	28-05-21	P02
First Issue	AW	27-11-20	P01
Revision Details	By Check	Date	Suffix

**DCO APPLICATION**

Client  
Highways England  
Woodlands  
Manton Lane  
Manton Industrial Estate  
Beeford  
MK41 7LW

Working on behalf of  


**A428 BLACK CAT TO CAXTON GIBBET IMPROVEMENTS**

**TREE CONSTRAINTS PLAN SHEET 33 OF 73**

Designed TF	Drawn CC	Checked TF	Approved AW	Date 28.05.2021
Interneta Project No. 60541541		Suitability D7		
Scale @ A1 1:500		Zone General		

THIS DOCUMENT HAS BEEN PREPARED PURSUANT TO AND SUBJECT TO THE TERMS OF AECOM'S APPOINTMENT BY ITS CLIENT. AECOM ACCEPTS NO LIABILITY FOR ANY USE OF THIS DOCUMENT OTHER THAN BY ITS ORIGINAL CLIENT OR FOLLOWING AECOM'S EXPRESS AGREEMENT TO SUCH USE, AND ONLY FOR THE PURPOSES FOR WHICH IT WAS PREPARED AND PROVIDED.

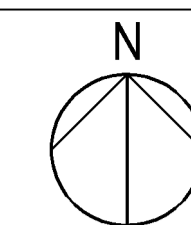
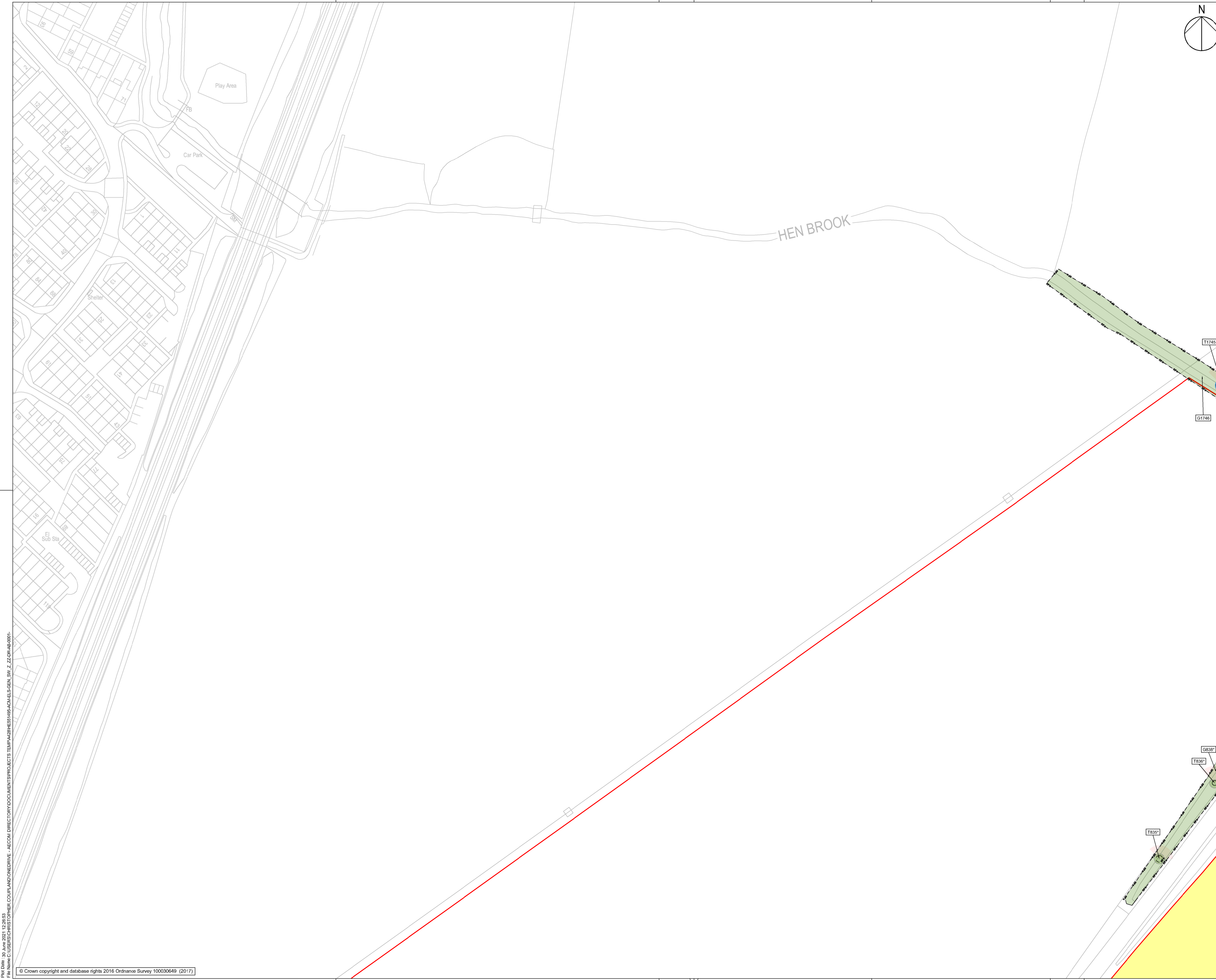
AECOM  
AECOM House  
Home Lane  
Beeford  
Tel: 1234 349641  
Fax: 01234 216288  
www.aecom.com

**AECOM**  
AECOM Infrastructure & Environment UK Limited  
Registered in England Registered number: 880328  
Registered office: Midpoint, Alençon Link,  
Basingstoke, Hampshire RG21 7PP

Drawing Number HE551495	Originator ACM	Volume ELS	Rev P02
GEN_SW_Z_ZZ_DR_AB_0034			
Location	Type	Role	Number



Plot Date: 30 Jun 2021 15:25:09  
File Name: C:\PROJECTS\DCO\PROJECTS\TEMP\A428\HE551495-ACM\EL\GEN\_SW\_Z\_ZZ\_DR\_AB\_0034.dwg



**SAFETY, HEALTH AND ENVIRONMENTAL INFORMATION BOX**

IT IS ASSUMED THAT ALL WORKS ON THIS DRAWING WILL BE CARRIED OUT BY A COMPETENT CONTRACTOR WORKING, WHERE APPROPRIATE, TO AN APPROPRIATE METHOD STATEMENT.

THIS DRAWING IS TO BE USED ONLY FOR THE PURPOSE OF ISSUE THAT IT WAS ISSUED FOR AND IS SUBJECT TO AMENDMENT.

EXCEPTIONAL RISKS RELATING TO THE WORKS ASSOCIATED WITH THIS DRAWING ARE IDENTIFIED BELOW.

**CONSTRUCTION**

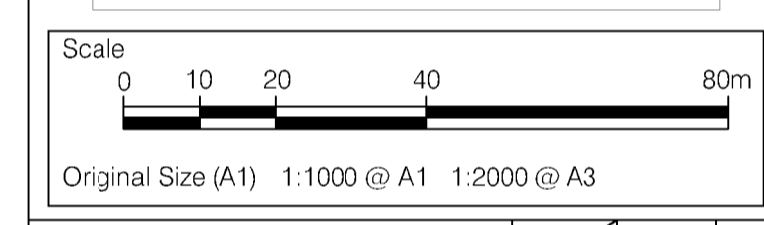
**MAINTENANCE / OPERATION / DECOMMISSIONING / DEMOLITION**

**NOTES**

- THIS DRAWING IS TO BE READ IN CONJUNCTION WITH ALL OTHER RELEVANT DOCUMENTATION.
- DO NOT SCALE FROM THIS DRAWING. USE ONLY PRINTED DIMENSIONS.
- ALL DIMENSIONS, CHANGES, LEVELS AND COORDINATES ARE IN METRES UNLESS DEFINED OTHERWISE.
- THIS DRAWING IS TO BE READ IN CONJUNCTION WITH THE PROJECT HEALTH & SAFETY FILE FOR ANY IDENTIFIED POTENTIAL RISKS.
- TREE CATEGORIES DEFINED BY BS5837:2012.
- TREE LOCATIONS AS BASED UPON ON SITE OBSERVATIONS AND AVAILABLE AERIAL IMAGERY.
- PLANS SHOULD BE READ IN CONJUNCTION WITH THE SUPPORTING AECOM ARBORICULTURAL REPORT.
- THE ORIGINAL OF THIS DRAWING WAS PRODUCED IN COLOUR - A MONOCHROME COPY SHOULD NOT BE RELIED UPON.

**KEY**

- A - CATEGORY TREES & GROUPS (HIGH QUALITY & VALUE)
- B - CATEGORY TREES & GROUPS (MODERATE QUALITY & VALUE)
- C - CATEGORY TREES & GROUPS (LOW QUALITY & VALUE)
- D - CATEGORY TREES & GROUPS (UNSUITABLE FOR RETENTION)
- ROOT PROTECTION AREAS (AS DEFINED BY BS 5837:2012)
- CONSERVATION AREA
- TREE PRESERVATION ORDERS
- POTENTIAL TREE PRESERVATION ORDERS (REQUIRE RELEVANT LPA CONFIRMATION)



DCO SUBMISSION	AW	28-05-21	P02
First Issue	AW	27-11-20	P01
Revision Details	By	Date	Suffix
	Check		

**DCO APPLICATION**

Client  
**Highways England**  
 Woodlands  
 Manton Lane  
 Manton Industrial Estate  
 Bedford  
 MK41 7LW

Working on behalf of

**A428 BLACK CAT TO CAXTON GIBBET IMPROVEMENTS**

**TREE CONSTRAINTS PLAN SHEET 34 OF 73**

Designed	Drawn	Checked	Approved	Date
TF	CC	TF	AW	28.05.2021
Interna Project No.	Suitability			
60541541	D7			
Scale @ A1	Zone			
1:500	General			

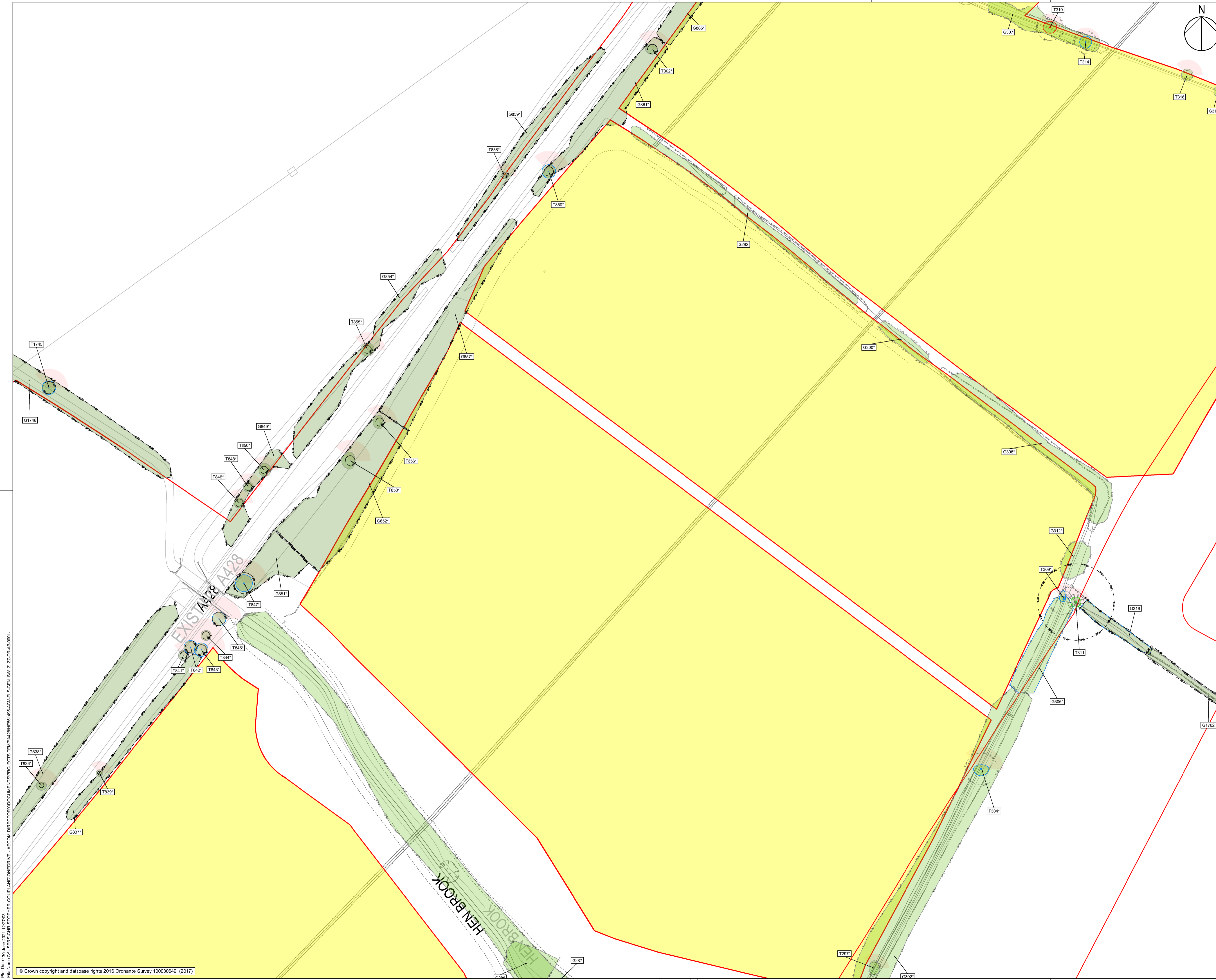
THIS DOCUMENT HAS BEEN PREPARED PURSUANT TO AND SUBJECT TO THE TERMS OF AECOM'S APPOINTMENT BY ITS CLIENT. AECOM ACCEPTS NO LIABILITY FOR ANY USE OF THIS DOCUMENT OTHER THAN BY ITS ORIGINAL CLIENT OR FOLLOWING AECOM'S EXPRESS AGREEMENT TO SUCH USE, AND ONLY FOR THE PURPOSES FOR WHICH IT WAS PREPARED AND PROVIDED.

AECOM  
 AECOM House  
 Home Lane  
 Bedford  
 Tel: 1234 349641  
 Fax: 01234 216288  
 www.aecom.com

**AECOM**  
 AECOM Infrastructure & Environment UK Limited  
 Registered in England Registered number: 880328  
 Registered office: Midpoint, Alconson Link,  
 Basingstoke, Hampshire RG21 7FP

Drawing Number	Originator	Volume	Rev
HE551495 - ACM	ELS	1	P02
GEN_SW_Z_ZZ - DR - AB - 0035			
Location	Type	Role	Number

File Name: C:\Users\p10151\Documents\PROJECTS\TEMP\A428\HE551495-ACM-EL-GEN\_SW\_Z\_ZZ-DR-AB-0001-  
 Plot Date: 30 June 2021 12:26:59  
 File Name: C:\Users\p10151\Documents\PROJECTS\TEMP\A428\HE551495-ACM-EL-GEN\_SW\_Z\_ZZ-DR-AB-0001-



**SAFETY, HEALTH AND ENVIRONMENTAL INFORMATION BOX**

IT IS ASSUMED THAT ALL WORKS ON THIS DRAWING WILL BE CARRIED OUT BY A COMPETENT CONTRACTOR WORKING, WHERE APPROPRIATE, TO AN APPROPRIATE METHOD STATEMENT.

THIS DRAWING IS TO BE USED ONLY FOR THE PURPOSE OF ISSUE THAT IT WAS ISSUED FOR AND IS SUBJECT TO AMENDMENT.

EXCEPTIONAL RISKS RELATING TO THE WORKS ASSOCIATED WITH THIS DRAWING ARE IDENTIFIED BELOW.

**CONSTRUCTION**

**MAINTENANCE / OPERATION / DECOMMISSIONING / DEMOLITION**

**NOTES**

- THIS DRAWING IS TO BE READ IN CONJUNCTION WITH ALL OTHER RELEVANT DOCUMENTATION.
- DO NOT SCALE FROM THIS DRAWING, USE ONLY PRINTED DIMENSIONS.
- ALL DIMENSIONS, CHAINAGES, LEVELS AND COORDINATES ARE IN METRES UNLESS DEFINED OTHERWISE.
- THIS DRAWING IS TO BE READ IN CONJUNCTION WITH THE PROJECT HEALTH & SAFETY FILE FOR ANY IDENTIFIED POTENTIAL RISKS.
- TREE CATEGORIES DEFINED BY BS5837:2012.
- TREE LOCATIONS AS BASED UPON ON SITE OBSERVATIONS AND AVAILABLE AERIAL IMAGERY.
- PLANS SHOULD BE READ IN CONJUNCTION WITH THE SUPPORTING AECOM ARBORICULTURAL REPORT.
- THE ORIGINAL OF THIS DRAWING WAS PRODUCED IN COLOUR - A MONOCHROME COPY SHOULD NOT BE RELIED UPON.

**KEY**

- A - CATEGORY TREES & GROUPS (HIGH QUALITY & VALUE)
- B - CATEGORY TREES & GROUPS (MODERATE QUALITY & VALUE)
- C - CATEGORY TREES & GROUPS (LOW QUALITY & VALUE)
- D - CATEGORY TREES & GROUPS (UNSUITABLE FOR RETENTION)
- ROOT PROTECTION AREAS (AS DEFINED BY BS 5837:2012)
- CONSERVATION AREA
- TREE PRESERVATION ORDERS
- POTENTIAL TREE PRESERVATION ORDERS (REQUIRE RELEVANT LPA CONSIDERATION)

Scale  
0 10 20 40 80m  
Original Size (A1) 1:1000 @ A1 1:2000 @ A3

DCO SUBMISSION	AW	28-05-21	P02
First Issue	AW	27-11-20	P01
Revision Details	By	Date	Suffix
	Check		

**DCO APPLICATION**

Client  
Highways England  
Woodlands  
Manton Lane  
Manton Industrial Estate  
Beeford  
MK41 7LW

Working on behalf of  
**highways england**

Project Title  
**A428 BLACK CAT TO CAXTON GIBBET IMPROVEMENTS**

Drawing Title  
**TREE CONSTRAINTS PLAN SHEET 35 OF 73**

Designed	Drawn	Checked	Approved	Date
TF	CC	TF	AW	28.05.2021

Internal Project No.  
60541541

Scale @ A1  
1:500

Suitability  
D7

Zone  
General

THIS DOCUMENT HAS BEEN PREPARED PURSUANT TO AND SUBJECT TO THE TERMS OF AECOM'S APPOINTMENT BY ITS CLIENT. AECOM ACCEPTS NO LIABILITY FOR ANY USE OF THIS DOCUMENT OTHER THAN BY ITS ORIGINAL CLIENT OR FOLLOWING AECOM'S EXPRESS AGREEMENT TO SUCH USE, AND ONLY FOR THE PURPOSES FOR WHICH IT WAS PREPARED AND PROVIDED.

AECOM  
AECOM House  
Home Lane  
Beeford  
Tel: 1234 349641  
Fax: 01234 216288  
www.aecom.com

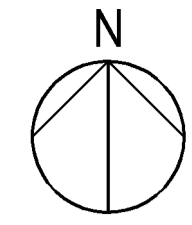
**AECOM**  
AECOM Infrastructure & Environment UK Limited  
Registered in England Registered number: 880328  
Registered office: Midpoint, Alconon Link,  
Basingstoke, Hampshire RG21 7FP

Drawing Number	Highways England PIN	Originator	Volume	Rev
HE551495	ACM	ELS		P02
GEN_SW_Z_ZZ	DR	AB	0036	
Location	Type	Role	Number	

© Crown copyright and database rights 2016 Ordnance Survey 100030649 (2017)

File Name: C:\GIS\PROJECTS\DCO\PROJECTS\TEMP\A428\HE551495-ACM\EL5\GEN\_SW\_Z\_ZZ\DR-AB-0001-  
 File Path: C:\GIS\PROJECTS\DCO\PROJECTS\TEMP\A428\HE551495-ACM\EL5\GEN\_SW\_Z\_ZZ\DR-AB-0001-  
 File Date: 20 June 2021 15:27:09  
 File Size: 100030649





**SAFETY, HEALTH AND ENVIRONMENTAL INFORMATION BOX**

IT IS ASSUMED THAT ALL WORKS ON THIS DRAWING WILL BE CARRIED OUT BY A COMPETENT CONTRACTOR WORKING, WHERE APPROPRIATE, TO AN APPROPRIATE METHOD STATEMENT.

THIS DRAWING IS TO BE USED ONLY FOR THE PURPOSE OF ISSUE THAT IT WAS ISSUED FOR AND IS SUBJECT TO AMENDMENT.

EXCEPTIONAL RISKS RELATING TO THE WORKS ASSOCIATED WITH THIS DRAWING ARE IDENTIFIED BELOW.




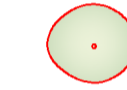

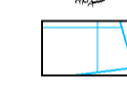
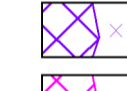

**CONSTRUCTION**

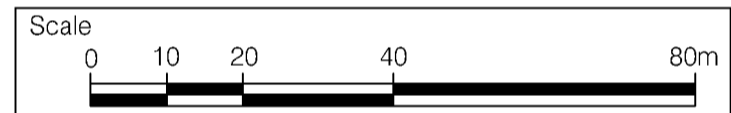
**MAINTENANCE / OPERATION / DECOMMISSIONING / DEMOLITION**

**NOTES**

1. THIS DRAWING IS TO BE READ IN CONJUNCTION WITH ALL OTHER RELEVANT DOCUMENTATION.
2. DO NOT SCALE FROM THIS DRAWING, USE ONLY PRINTED DIMENSIONS.
3. ALL DIMENSIONS, CHANGES, LEVELS AND COORDINATES ARE IN METRES UNLESS DEFINED OTHERWISE.
4. THIS DRAWING IS TO BE READ IN CONJUNCTION WITH THE PROJECT HEALTH & SAFETY FILE FOR ANY IDENTIFIED POTENTIAL RISKS.
5. TREE CATEGORIES DEFINED BY BS5837:2012.
6. TREE LOCATIONS AS BASED UPON ON SITE OBSERVATIONS AND AVAILABLE AERIAL IMAGERY.
7. PLANS SHOULD BE READ IN CONJUNCTION WITH THE SUPPORTING AECOM ARBORICULTURAL REPORT.
8. THE ORIGINAL OF THIS DRAWING WAS PRODUCED IN COLOUR - A MONOCHROME COPY SHOULD NOT BE RELIED UPON.

**KEY**

-  A - CATEGORY TREES & GROUPS (HIGH QUALITY & VALUE)
-  B - CATEGORY TREES & GROUPS (MODERATE QUALITY & VALUE)
-  C - CATEGORY TREES & GROUPS (LOW QUALITY & VALUE)
-  D - CATEGORY TREES & GROUPS (UNSUITABLE FOR RETENTION)
-  ROOT PROTECTION AREAS (AS DEFINED BY BS 5837:2012)
-  CONSERVATION AREA
-  TREE PRESERVATION ORDERS
-  POTENTIAL TREE PRESERVATION ORDERS (REQUIRE RELEVANT LPA CONFIRMATION)



Original Size (A1) 1:1000 @ A1 1:2000 @ A3

DCO SUBMISSION	AW	28-05-21	PO2
First Issue	AW	27-11-20	PO1
Revision Details	By	Date	Suffix
	Check		

**DCO APPLICATION**

Client  
**Highways England**  
 Woodlands  
 Manton Lane  
 Manton Industrial Estate  
 Bedford  
 MK41 7LW

Working on behalf of  


Project Title  
**A428 BLACK CAT TO CAXTON GIBBET IMPROVEMENTS**

Drawing Title  
**TREE CONSTRAINTS PLAN SHEET 36 OF 73**

Designed	Drawn	Checked	Approved	Date
TF	CC	TF	AW	28.05.2021

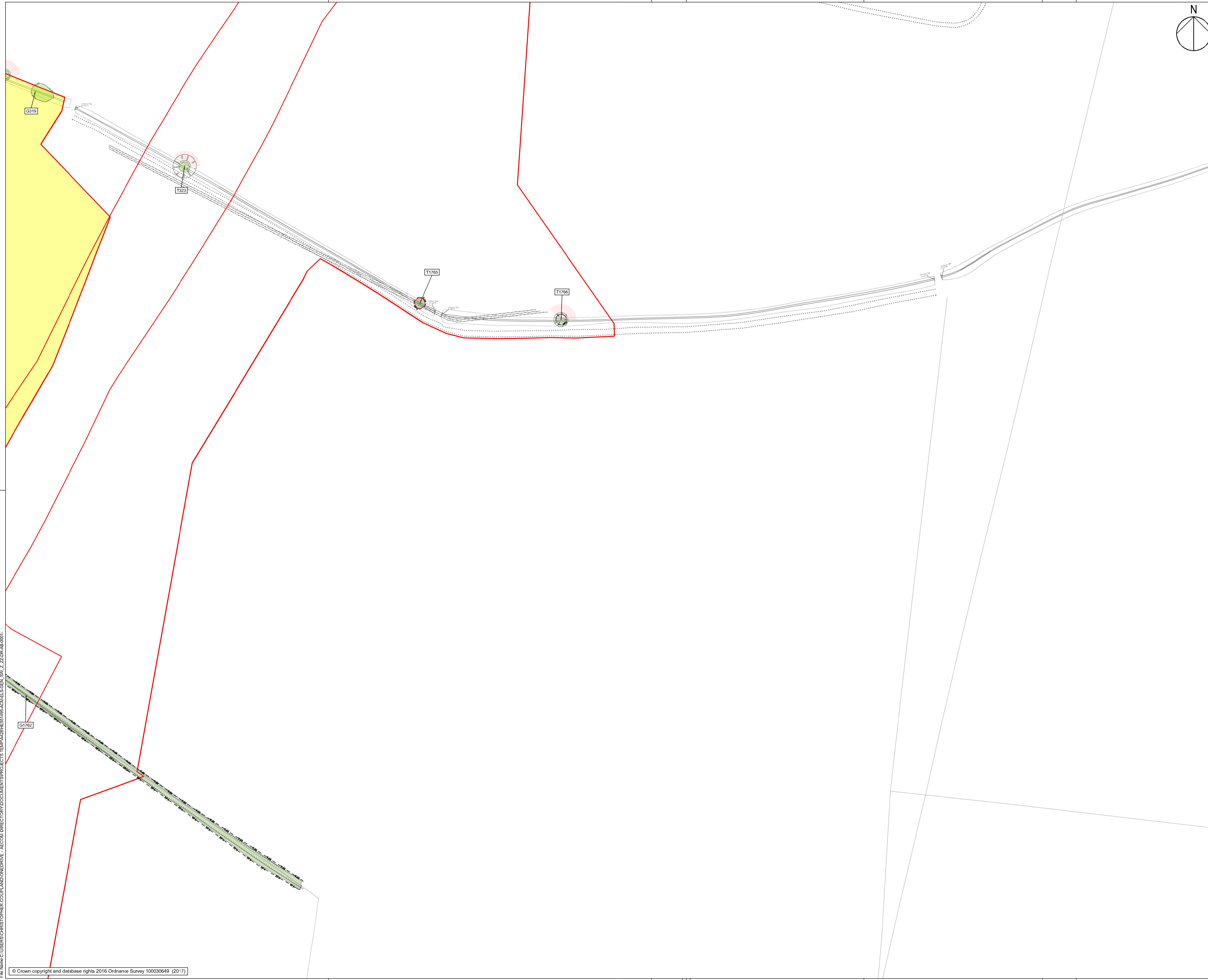
Internal Project No.	Suitability
60541541	D7
Scale @ A1	Zone
1:500	General

THIS DOCUMENT HAS BEEN PREPARED PURSUANT TO AND SUBJECT TO THE TERMS OF AECOM'S APPOINTMENT BY ITS CLIENT. AECOM ACCEPTS NO LIABILITY FOR ANY USE OF THIS DOCUMENT OTHER THAN BY ITS ORIGINAL CLIENT OR FOLLOWING AECOM'S EXPRESS AGREEMENT TO SUCH USE, AND ONLY FOR THE PURPOSES FOR WHICH IT WAS PREPARED AND PROVIDED.

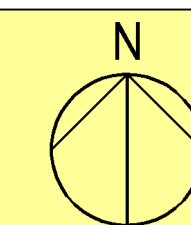
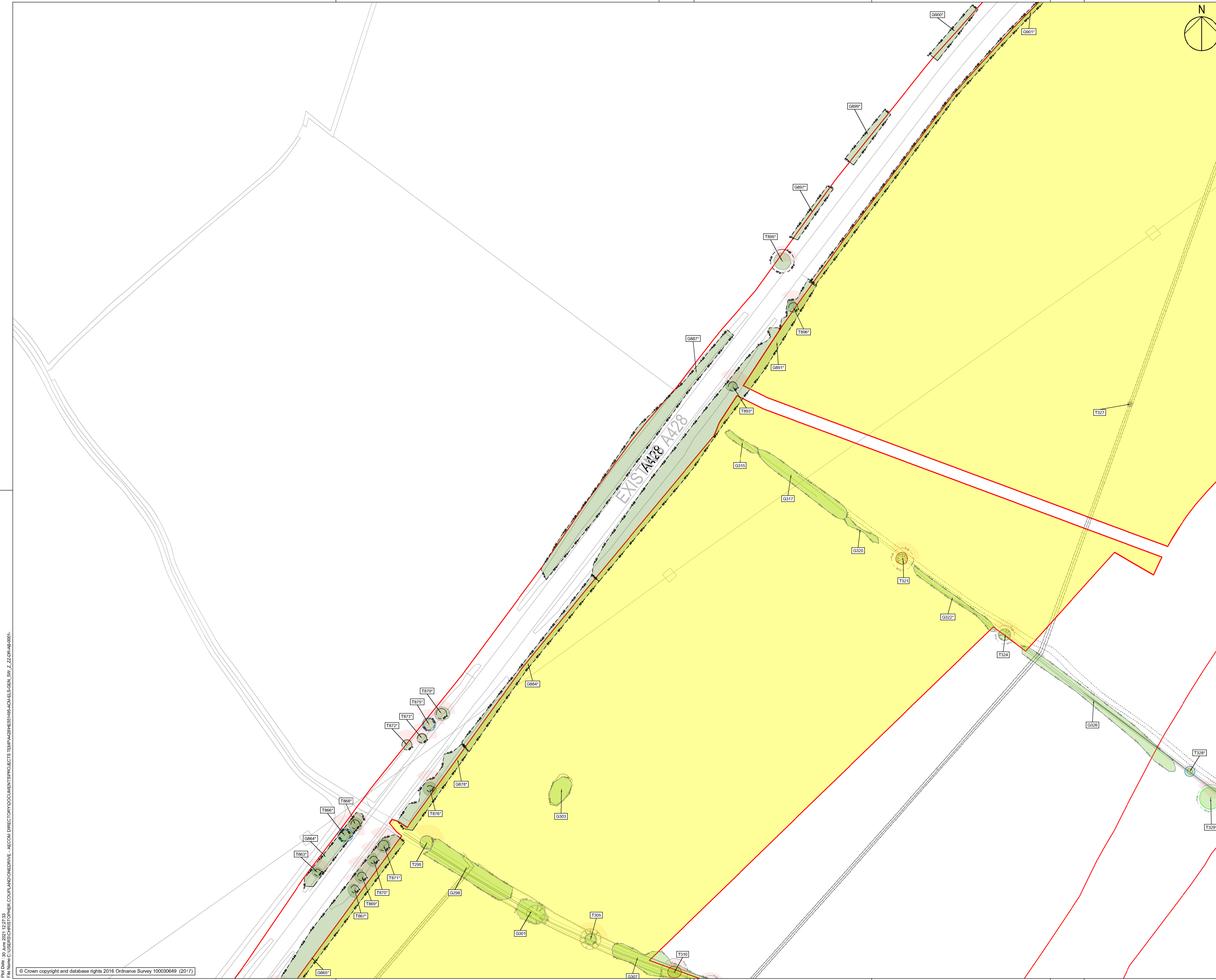
AECOM  
 AECOM House  
 Home Lane  
 Bedford  
 Tel: 1234 349641  
 Fax: 01234 216288  
 www.aecom.com

**AECOM**  
 AECOM Infrastructure & Environment UK Limited  
 Registered in England Registered number: 880328  
 Registered office: Midpoint, Alconton Link,  
 Basingstoke, Hampshire RG21 7PP

Drawing Number	Originator	Volume	Rev
HE551495	ACM	ELS	PO2
Location	Type	Role	Number
GEN_SW_Z_ZZ-DR-AB-0037			



Proj Code: 20 June 2021 15:27:08  
File Name: C:\GIS\PROJECTS\OTHER\COUPLAND\DRIVE - AECOM\DIRECTOR\DOCUMENTS\PROJECTS\TEMP\A428\HE551495-ACM\EL5\GEN\_SW\_Z\_ZZ-DR-AB-0001-



**SAFETY, HEALTH AND ENVIRONMENTAL INFORMATION BOX**

IT IS ASSUMED THAT ALL WORKS ON THIS DRAWING WILL BE CARRIED OUT BY A COMPETENT CONTRACTOR WORKING, WHERE APPROPRIATE, TO AN APPROPRIATE METHOD STATEMENT.

THIS DRAWING IS TO BE USED ONLY FOR THE PURPOSE OF ISSUE THAT IT WAS ISSUED FOR AND IS SUBJECT TO AMENDMENT.

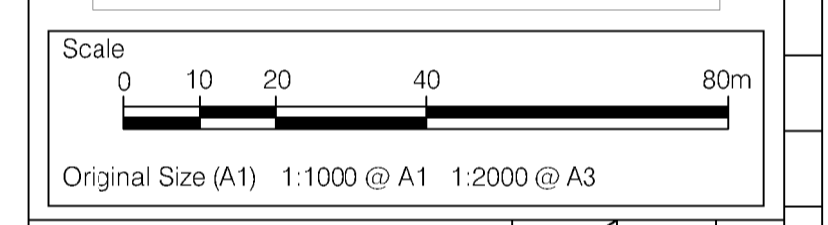
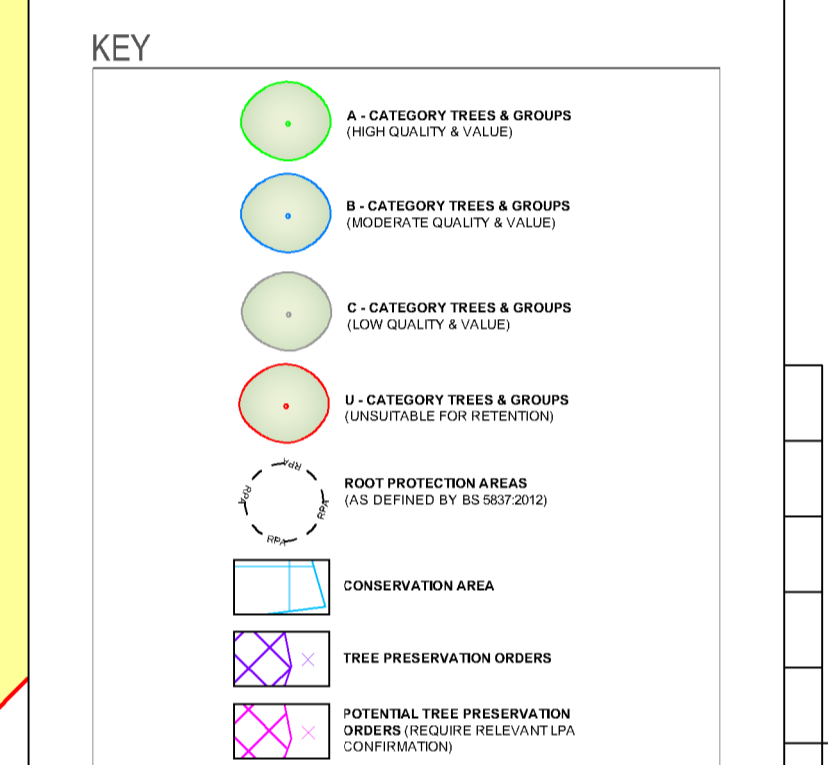
EXCEPTIONAL RISKS RELATING TO THE WORKS ASSOCIATED WITH THIS DRAWING ARE IDENTIFIED BELOW.

CONSTRUCTION

MAINTENANCE / OPERATION / DECOMMISSIONING / DEMOLITION

**NOTES**

- THIS DRAWING IS TO BE READ IN CONJUNCTION WITH ALL OTHER RELEVANT DOCUMENTATION.
- DO NOT SCALE FROM THIS DRAWING, USE ONLY PRINTED DIMENSIONS.
- ALL DIMENSIONS, CHANGES, LEVELS AND COORDINATES ARE IN METRES UNLESS DEFINED OTHERWISE.
- THIS DRAWING IS TO BE READ IN CONJUNCTION WITH THE PROJECT HEALTH & SAFETY FILE FOR ANY IDENTIFIED POTENTIAL RISKS.
- TREE CATEGORIES DEFINED BY BS5837:2012.
- TREE LOCATIONS AS BASED UPON ON SITE OBSERVATIONS AND AVAILABLE AERIAL IMAGERY.
- PLANS SHOULD BE READ IN CONJUNCTION WITH THE SUPPORTING AECOM ARBORICULTURAL REPORT.
- THE ORIGINAL OF THIS DRAWING WAS PRODUCED IN COLOUR - A MONOCHROME COPY SHOULD NOT BE RELIED UPON.



DCO SUBMISSION	AW	28-05-21	P02
First Issue	AW	27-11-20	P01
Revision Details	By	Date	Suffix
	Check		

**DCO APPLICATION**

Client  
 Highways England  
 Woodlands  
 Manton Lane  
 Manton Industrial Estate  
 Bedford  
 MK41 7LW

Working on behalf of

**A428 BLACK CAT TO CAXTON GIBBET IMPROVEMENTS**

**TREE CONSTRAINTS PLAN SHEET 37 OF 73**

Designed	Drawn	Checked	Approved	Date
TF	CC	TF	AW	28.05.2021
Interna Project No.	Suitability			
60541541	D7			
Scale @ A1	Zone			
1:500	General			

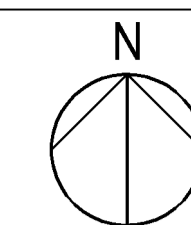
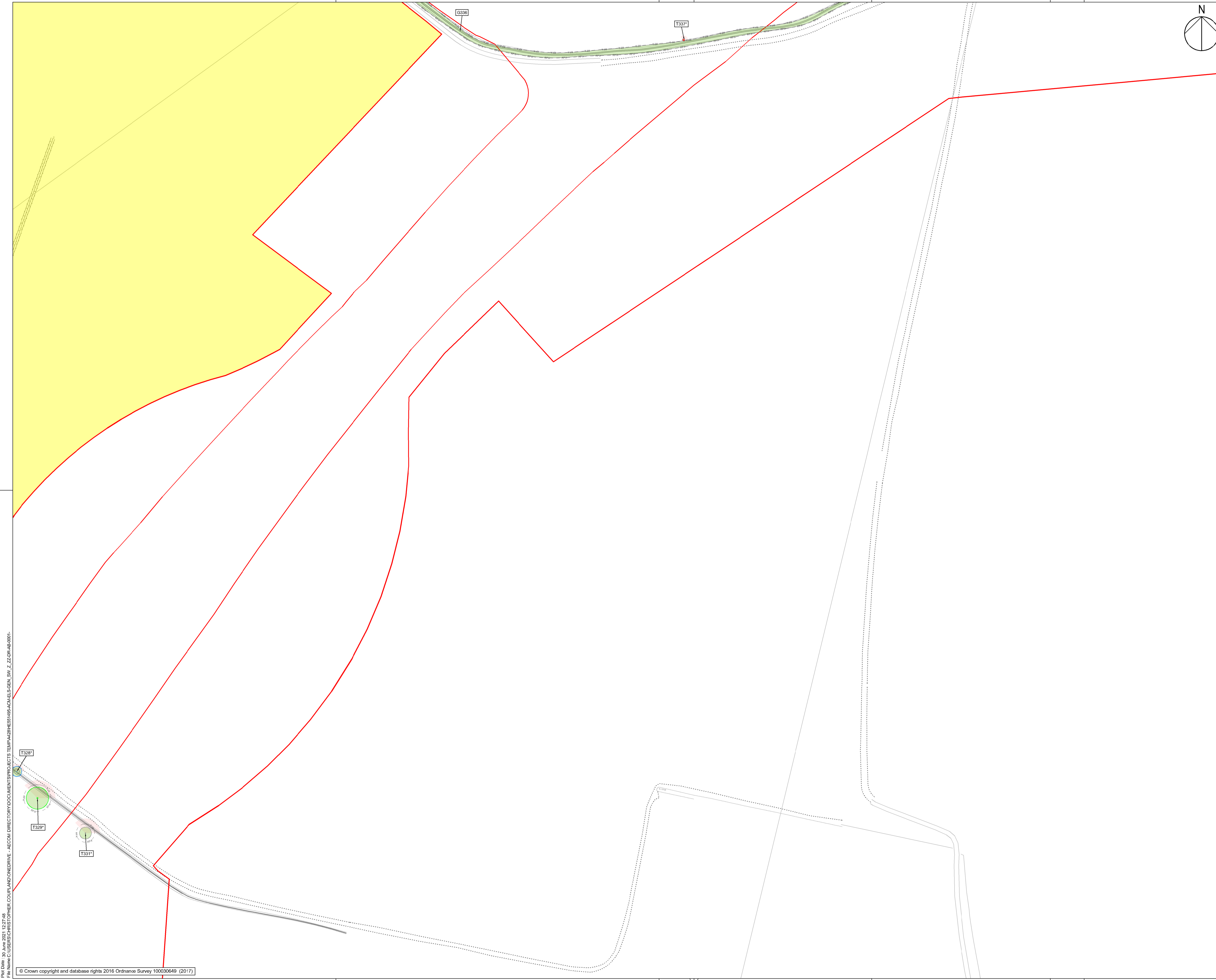
THIS DOCUMENT HAS BEEN PREPARED PURSUANT TO AND SUBJECT TO THE TERMS OF AECOM'S APPOINTMENT BY ITS CLIENT. AECOM ACCEPTS NO LIABILITY FOR ANY USE OF THIS DOCUMENT OTHER THAN BY ITS ORIGINAL CLIENT OR FOLLOWING AECOM'S EXPRESS AGREEMENT TO SUCH USE, AND ONLY FOR THE PURPOSES FOR WHICH IT WAS PREPARED AND PROVIDED.

AECOM  
 AECOM House  
 Home Lane  
 Bedford  
 Tel:1234 349641  
 Fax:01234 216288  
 www.aecom.com

**AECOM**  
 AECOM Infrastructure & Environment UK Limited  
 Registered in England Registered number: 880328  
 Registered office: Midpoint, Alconson Link,  
 Basingstoke, Hampshire RG21 7PP

Drawing Number	Originator	Volume	Rev
HE551495	ACM	ELS	P02
Location	Type	Role	Number
GEN_SW_Z_ZZ	DR	AB	0038

Plot Date: 20 June 2021 15:27:03  
 File Name: C:\PROJECTS\DRS\OTHER\COUPLAND\INBRIVE - AECOM\DIRECTOR\DOCUMENTS\PROJECTS TEMP\A428\HE551495-ACM\EL5\GEN\_SW\_Z\_ZZ\DR-AB-0001-



**SAFETY, HEALTH AND ENVIRONMENTAL INFORMATION BOX**

IT IS ASSUMED THAT ALL WORKS ON THIS DRAWING WILL BE CARRIED OUT BY A COMPETENT CONTRACTOR WORKING, WHERE APPROPRIATE, TO AN APPROPRIATE METHOD STATEMENT.

THIS DRAWING IS TO BE USED ONLY FOR THE PURPOSE OF ISSUE THAT IT WAS ISSUED FOR AND IS SUBJECT TO AMENDMENT.

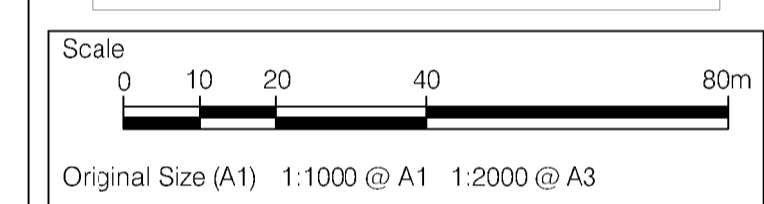
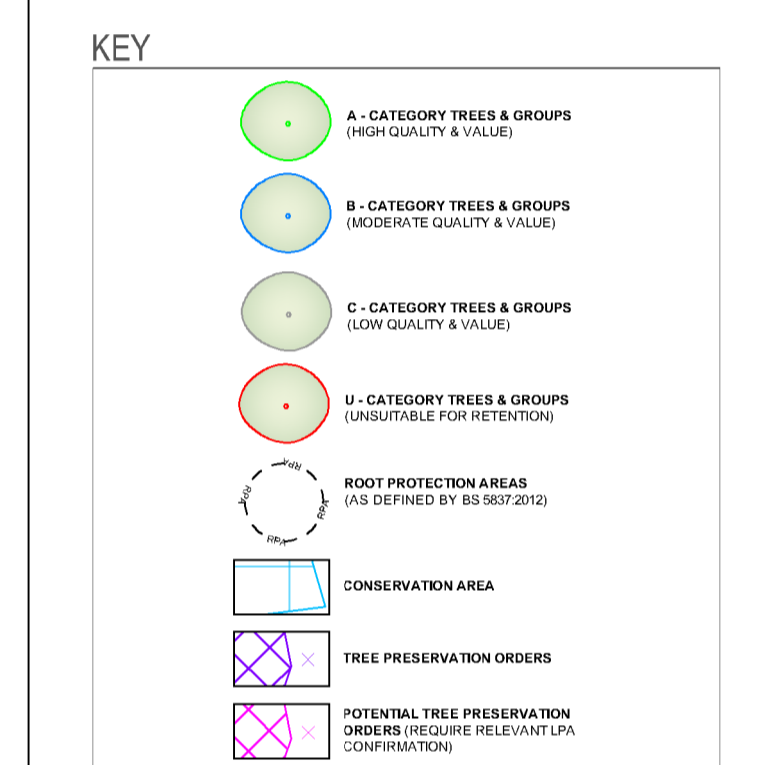
EXCEPTIONAL RISKS RELATING TO THE WORKS ASSOCIATED WITH THIS DRAWING ARE IDENTIFIED BELOW.

**CONSTRUCTION**

**MAINTENANCE / OPERATION / DECOMMISSIONING / DEMOLITION**

**NOTES**

- THIS DRAWING IS TO BE READ IN CONJUNCTION WITH ALL OTHER RELEVANT DOCUMENTATION.
- DO NOT SCALE FROM THIS DRAWING, USE ONLY PRINTED DIMENSIONS.
- ALL DIMENSIONS, CHAINAGES, LEVELS AND COORDINATES ARE IN METRES UNLESS DEFINED OTHERWISE.
- THIS DRAWING IS TO BE READ IN CONJUNCTION WITH THE PROJECT HEALTH & SAFETY FILE FOR ANY IDENTIFIED POTENTIAL RISKS.
- TREE CATEGORIES DEFINED BY BS5837:2012.
- TREE LOCATIONS AS BASED UPON ON SITE OBSERVATIONS AND AVAILABLE AERIAL IMAGERY.
- PLANS SHOULD BE READ IN CONJUNCTION WITH THE SUPPORTING AECOM ARBORICULTURAL REPORT.
- THE ORIGINAL OF THIS DRAWING WAS PRODUCED IN COLOUR - A MONOCHROME COPY SHOULD NOT BE RELIED UPON.



DCO SUBMISSION	AW	28-05-21	PO2
First Issue	AW	27-11-20	PO1
Revision Details	By	Date	Suffix
	Check		

**DCO APPLICATION**

Client  
**Highways England**  
 Woodlands  
 Manton Lane  
 Manton Industrial Estate  
 Bedford  
 MK41 7LW

Working on behalf of

Project Title  
**A428 BLACK CAT TO CAXTON GIBBET IMPROVEMENTS**

Drawing Title  
**TREE CONSTRAINTS PLAN SHEET 38 OF 73**

Designed	Drawn	Checked	Approved	Date
TF	CC	TF	AW	28.05.2021

Interna Project No.	Suitability
60541541	D7
Scale @ A1	Zone
1:500	General

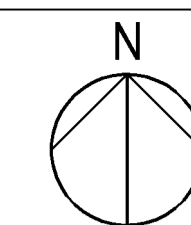
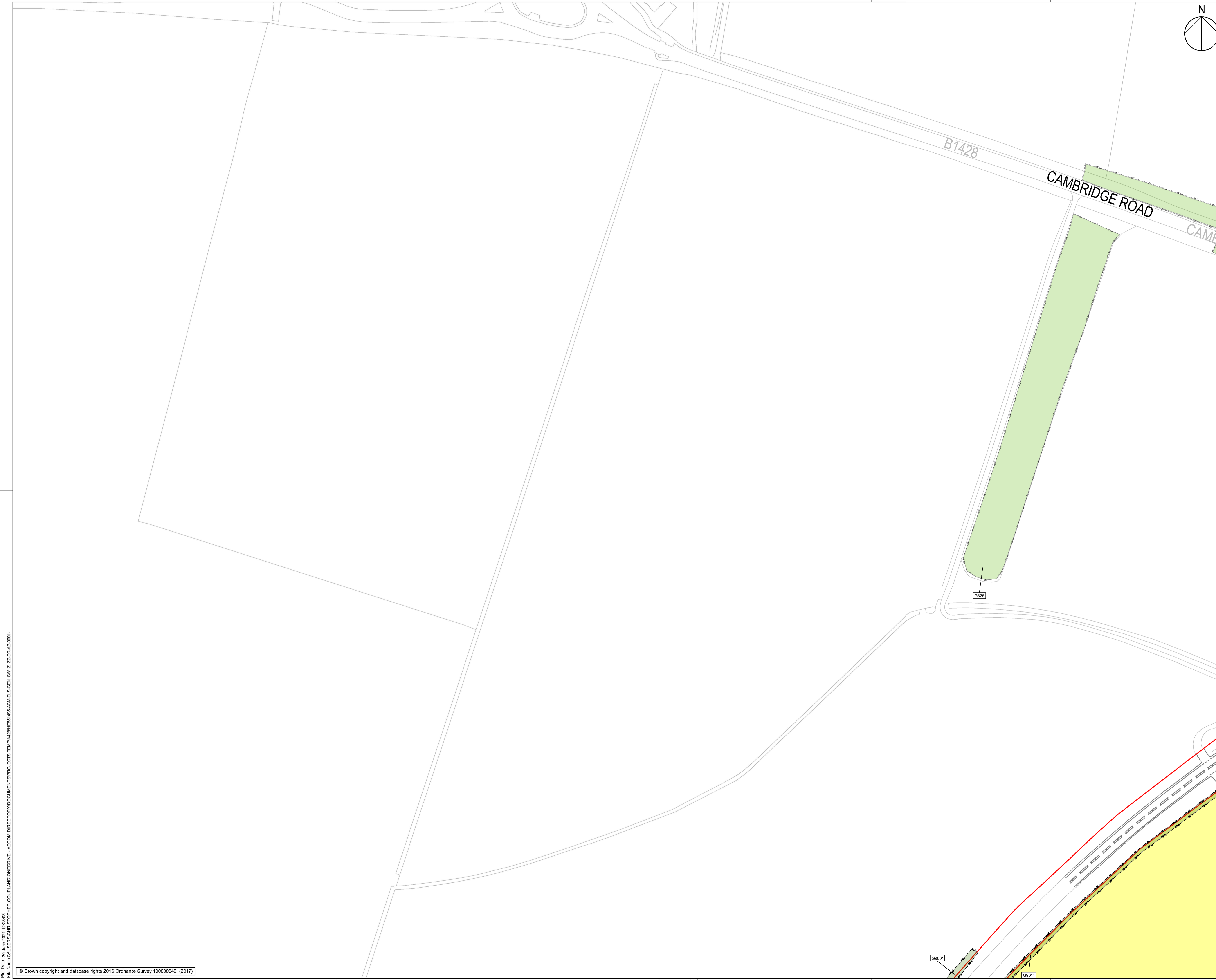
THIS DOCUMENT HAS BEEN PREPARED PURSUANT TO AND SUBJECT TO THE TERMS OF AECOM'S APPOINTMENT BY ITS CLIENT. AECOM ACCEPTS NO LIABILITY FOR ANY USE OF THIS DOCUMENT OTHER THAN BY ITS ORIGINAL CLIENT OR FOLLOWING AECOM'S EXPRESS AGREEMENT TO SUCH USE, AND ONLY FOR THE PURPOSES FOR WHICH IT WAS PREPARED AND PROVIDED.

AECOM  
 AECOM House  
 Home Lane  
 Bedford  
 Tel:1234 349641  
 Fax:01234 216288  
 www.aecom.com

**AECOM**  
 AECOM Infrastructure & Environment UK Limited  
 Registered in England Registered number: 880328  
 Registered office: Midpoint, Alconon Link,  
 Basingstoke, Hampshire RG21 7PP

Drawing Number	Highways England PIN	Originator	Volume	Rev
HE551495	ACM	ELS		PO2
GEN_SW_Z_ZZ	DR	AB	0039	
Location	Type	Role	Number	

File Path: C:\Users\jrh15\Documents\PROJECTS\TEMP\A428\HE551495-ACM-ELS-D7-DR-AB-0039-001-  
 File Name: C:\Users\jrh15\Documents\PROJECTS\TEMP\A428\HE551495-ACM-ELS-D7-DR-AB-0039-001-  
 File Date: 20 June 2021 15:27:06  
 File Name: C:\Users\jrh15\Documents\PROJECTS\TEMP\A428\HE551495-ACM-ELS-D7-DR-AB-0039-001-



**SAFETY, HEALTH AND ENVIRONMENTAL INFORMATION BOX**

IT IS ASSUMED THAT ALL WORKS ON THIS DRAWING WILL BE CARRIED OUT BY A COMPETENT CONTRACTOR WORKING, WHERE APPROPRIATE, TO AN APPROPRIATE METHOD STATEMENT.

THIS DRAWING IS TO BE USED ONLY FOR THE PURPOSE OF ISSUE THAT IT WAS ISSUED FOR AND IS SUBJECT TO AMENDMENT.

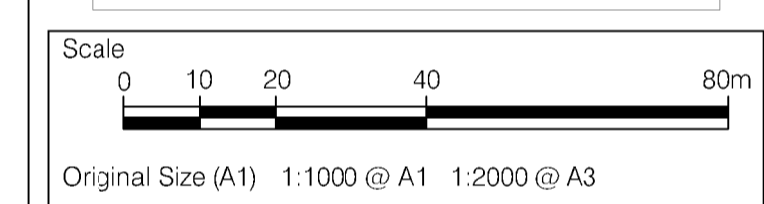
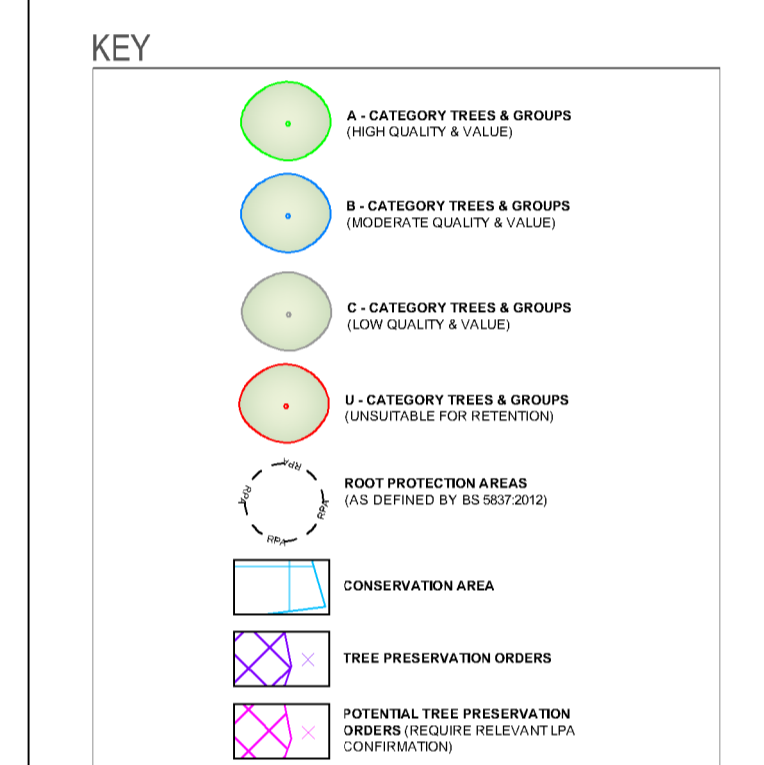
EXCEPTIONAL RISKS RELATING TO THE WORKS ASSOCIATED WITH THIS DRAWING ARE IDENTIFIED BELOW.

CONSTRUCTION

MAINTENANCE / OPERATION / DECOMMISSIONING / DEMOLITION

**NOTES**

- THIS DRAWING IS TO BE READ IN CONJUNCTION WITH ALL OTHER RELEVANT DOCUMENTATION.
- DO NOT SCALE FROM THIS DRAWING, USE ONLY PRINTED DIMENSIONS.
- ALL DIMENSIONS, CHAINAGES, LEVELS AND COORDINATES ARE IN METRES UNLESS DEFINED OTHERWISE.
- THIS DRAWING IS TO BE READ IN CONJUNCTION WITH THE PROJECT HEALTH & SAFETY FILE FOR ANY IDENTIFIED POTENTIAL RISKS.
- TREE CATEGORIES DEFINED BY BS5837:2012.
- TREE LOCATIONS AS BASED UPON ON SITE OBSERVATIONS AND AVAILABLE AERIAL IMAGERY.
- PLANS SHOULD BE READ IN CONJUNCTION WITH THE SUPPORTING AECOM ARBORICULTURAL REPORT.
- THE ORIGINAL OF THIS DRAWING WAS PRODUCED IN COLOUR - A MONOCHROME COPY SHOULD NOT BE RELIED UPON.



Revision Details	By	Check	Date	Suffix
DCO SUBMISSION	AW	TF	28-05-21	P02
First Issue	AW	TF	27-11-20	P01

Purpose of issue

**DCO APPLICATION**

Client  
 Highways England  
 Woodlands  
 Manton Lane  
 Manton Industrial Estate  
 Bedford  
 MK41 7LW

Working on behalf of

Project Title

**A428 BLACK CAT TO CAXTON GIBBET IMPROVEMENTS**

Drawing Title

**TREE CONSTRAINTS PLAN SHEET 39 OF 73**

Designed	Drawn	Checked	Approved	Date
TF	CC	TF	AW	28.05.2021
Interna Project No.	Suitability			
60541541	D7			
Scale @ A1	Zone			
1:500	General			

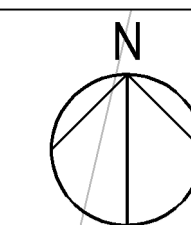
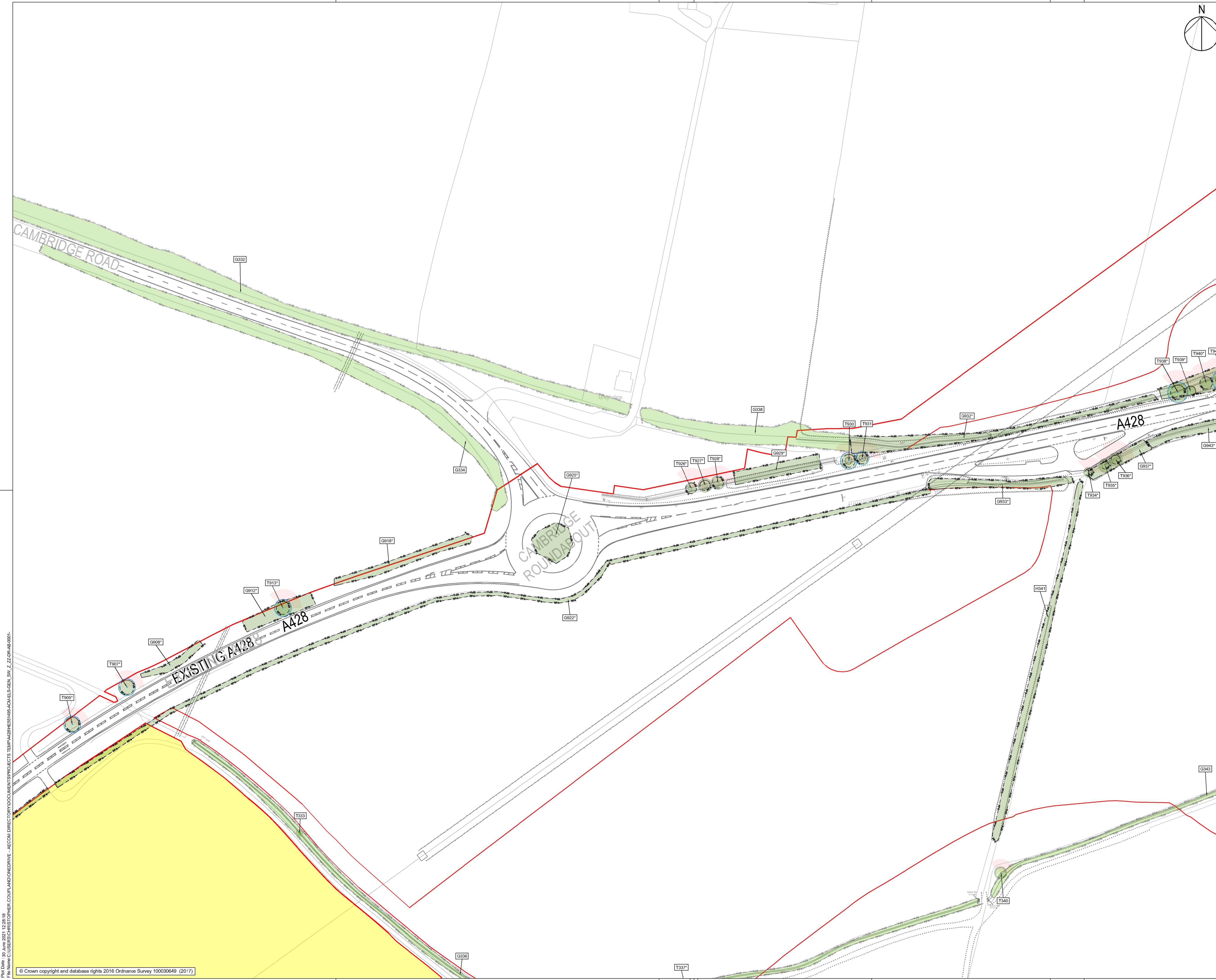
THIS DOCUMENT HAS BEEN PREPARED PURSUANT TO AND SUBJECT TO THE TERMS OF AECOM'S APPOINTMENT BY ITS CLIENT. AECOM ACCEPTS NO LIABILITY FOR ANY USE OF THIS DOCUMENT OTHER THAN BY ITS ORIGINAL CLIENT OR FOLLOWING AECOM'S EXPRESS AGREEMENT TO SUCH USE, AND ONLY FOR THE PURPOSES FOR WHICH IT WAS PREPARED AND PROVIDED.

AECOM  
 AECOM House  
 Home Lane  
 Bedford  
 Tel:1234 349641  
 Fax:01234 216288  
 www.aecom.com

**AECOM**  
 AECOM Infrastructure & Environment UK Limited  
 Registered in England Registered number: 880328  
 Registered office: Midpoint, Alconson Link,  
 Basingstoke, Hampshire RG21 7FP

Drawing Number	Highways England PIN	Originator	Volume	Rev
HE551495	ACM	ELS		P02
GEN_SW_Z_ZZ	DR	AB	0040	
Location	Type	Role	Number	

File Path: C:\Users\jz\Documents\AECOM\PROJECTS\TEMP\A428\HE551495-ACM\GEN\_SW\_Z\_ZZ\DR-AB-0001-  
 File Name: C:\Users\jz\Documents\AECOM\PROJECTS\TEMP\A428\HE551495-ACM\GEN\_SW\_Z\_ZZ\DR-AB-0001-



**SAFETY, HEALTH AND ENVIRONMENTAL INFORMATION BOX**

IT IS ASSUMED THAT ALL WORKS ON THIS DRAWING WILL BE CARRIED OUT BY A COMPETENT CONTRACTOR WORKING, WHERE APPROPRIATE, TO AN APPROPRIATE METHOD STATEMENT.

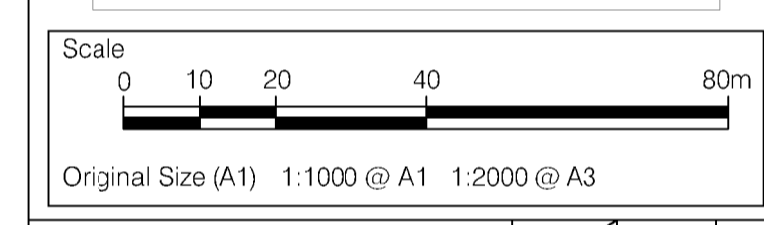
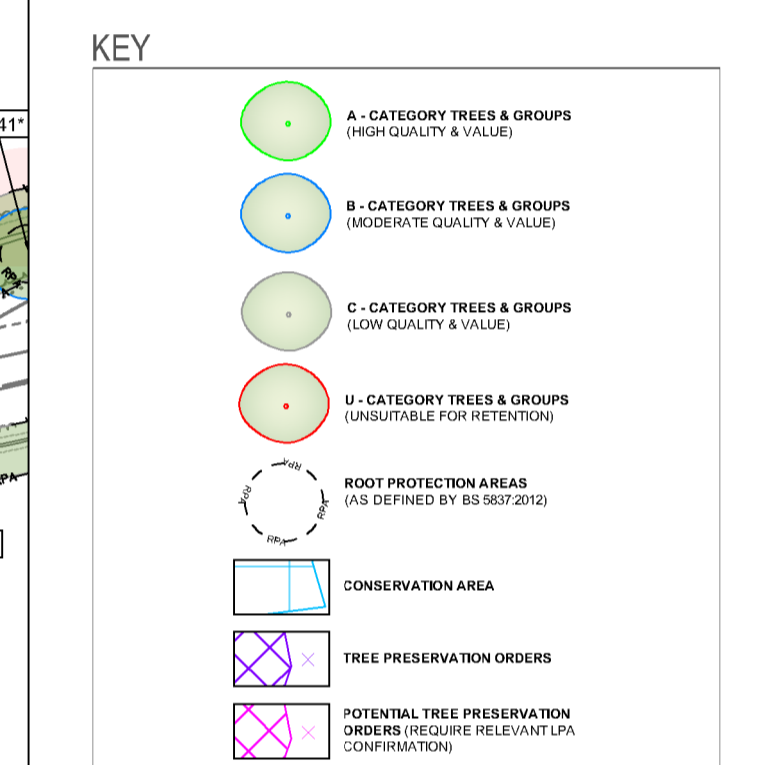
THIS DRAWING IS TO BE USED ONLY FOR THE PURPOSE OF ISSUE THAT IT WAS ISSUED FOR AND IS SUBJECT TO AMENDMENT.

EXCEPTIONAL RISKS RELATING TO THE WORKS ASSOCIATED WITH THIS DRAWING ARE IDENTIFIED BELOW.

CONSTRUCTION

MAINTENANCE / OPERATION / DECOMMISSIONING / DEMOLITION

- NOTES**
1. THIS DRAWING IS TO BE READ IN CONJUNCTION WITH ALL OTHER RELEVANT DOCUMENTATION.
  2. DO NOT SCALE FROM THIS DRAWING. USE ONLY PRINTED DIMENSIONS.
  3. ALL DIMENSIONS, CHAINAGES, LEVELS AND COORDINATES ARE IN METRES UNLESS DEFINED OTHERWISE.
  4. THIS DRAWING IS TO BE READ IN CONJUNCTION WITH THE PROJECT HEALTH & SAFETY FILE FOR ANY IDENTIFIED POTENTIAL RISKS.
  5. TREE CATEGORIES DEFINED BY BS5837:2012.
  6. TREE LOCATIONS AS BASED UPON ON SITE OBSERVATIONS AND AVAILABLE AERIAL IMAGERY.
  7. PLANS SHOULD BE READ IN CONJUNCTION WITH THE SUPPORTING AECOM ARBOCULTURAL REPORT.
  8. THE ORIGINAL OF THIS DRAWING WAS PRODUCED IN COLOUR - A MONOCHROME COPY SHOULD NOT BE RELIED UPON.



DCO SUBMISSION	AW	28-05-21	PO2
First Issue	AW	27-11-20	PO1
Revision Details	By	Date	Suffix
	Check		

**DCO APPLICATION**

Client  
Highways England  
Woodlands  
Manton Lane  
Manton Industrial Estate  
Beeford  
MK41 7LW

Working on behalf of  
**highways england**

**A428 BLACK CAT TO CAXTON GIBBET IMPROVEMENTS**

**TREE CONSTRAINTS PLAN SHEET 40 OF 73**

Designed TF	Drawn CC	Checked TF	Approved AW	Date 28.05.2021
Interna Project No. 60541541	Suitability D7	Scale @ A1 1:500		
Zone General		THIS DOCUMENT HAS BEEN PREPARED PURSUANT TO AND SUBJECT TO THE TERMS OF AECOM'S APPOINTMENT BY ITS CLIENT. AECOM ACCEPTS NO LIABILITY FOR ANY USE OF THIS DOCUMENT OTHER THAN BY ITS ORIGINAL CLIENT OR FOLLOWING AECOM'S EXPRESS AGREEMENT TO SUCH USE, AND ONLY FOR THE PURPOSES FOR WHICH IT WAS PREPARED AND PROVIDED.		

AECOM  
AECOM House  
Home Lane  
Beeford  
Tel: 1234 349641  
Fax: 01234 216288  
www.aecom.com

**AECOM**  
AECOM Infrastructure & Environment UK Limited  
Registered in England Registered number: 880328  
Registered office: Midpoint, Alconon Link,  
Basingstoke, Hampshire RG21 7FP

Drawing Number HE551495	Originator ACM	Volume ELS	Rev PO2
GEN_SW_Z_Z		DR	AB-0041
Location	Type	Role	Number

File Name: C:\GIS\PROJECTS\OTHER\COUPLAND\DRIVE - AECOM\DIRECTOR\DOCUMENTS\PROJECTS\TEMP\A428\HE551495-ACM\EL\SW\_Z\_Z\DR-AB-0001-  
 Plot Date: 20 June 2021 12:25:18  
 File Name: C:\GIS\PROJECTS\OTHER\COUPLAND\DRIVE - AECOM\DIRECTOR\DOCUMENTS\PROJECTS\TEMP\A428\HE551495-ACM\EL\SW\_Z\_Z\DR-AB-0001-

**SAFETY, HEALTH AND ENVIRONMENTAL INFORMATION BOX**

IT IS ASSUMED THAT ALL WORKS ON THIS DRAWING WILL BE CARRIED OUT BY A COMPETENT CONTRACTOR WORKING, WHERE APPROPRIATE, TO AN APPROPRIATE METHOD STATEMENT.  
THIS DRAWING IS TO BE USED ONLY FOR THE PURPOSE OF ISSUE THAT IT WAS ISSUED FOR AND IS SUBJECT TO AMENDMENT.  
EXCEPTIONAL RISKS RELATING TO THE WORKS ASSOCIATED WITH THIS DRAWING ARE IDENTIFIED BELOW.

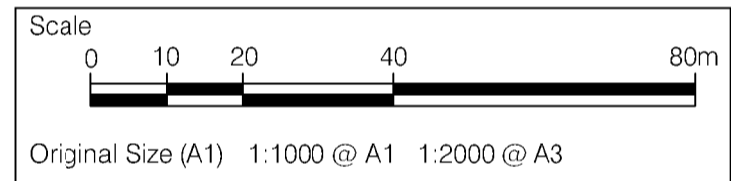
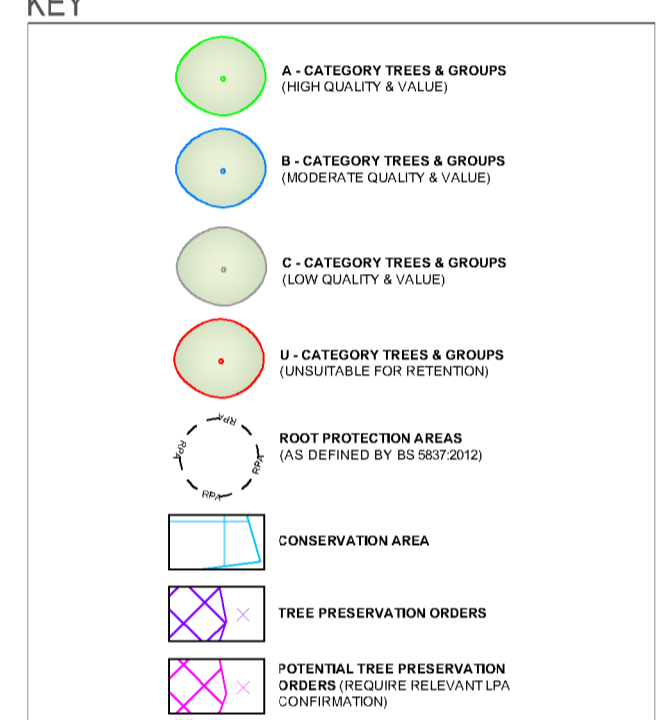
**CONSTRUCTION**

**MAINTENANCE / OPERATION / DECOMMISSIONING / DEMOLITION**

**NOTES**

1. THIS DRAWING IS TO BE READ IN CONJUNCTION WITH ALL OTHER RELEVANT DOCUMENTATION.
2. DO NOT SCALE FROM THIS DRAWING. USE ONLY PRINTED DIMENSIONS.
3. ALL DIMENSIONS, CHAINAGES, LEVELS AND COORDINATES ARE IN METRES UNLESS DEFINED OTHERWISE.
4. THIS DRAWING IS TO BE READ IN CONJUNCTION WITH THE PROJECT HEALTH & SAFETY FILE FOR ANY IDENTIFIED POTENTIAL RISKS.
5. TREE CATEGORIES DEFINED BY BS5837:2012.
6. TREE LOCATIONS AS BASED UPON ON SITE OBSERVATIONS AND AVAILABLE AERIAL IMAGERY.
7. PLANS SHOULD BE READ IN CONJUNCTION WITH THE SUPPORTING AECOM ARBORICULTURAL REPORT.
8. THE ORIGINAL OF THIS DRAWING WAS PRODUCED IN COLOUR - A MONOCHROME COPY SHOULD NOT BE RELIED UPON.

**KEY**



DCO SUBMISSION	AW	28-05-21	PO2
First Issue	AW	27-11-20	PO1
Revision Details	By	Date	Suffix
	Check		

**DCO APPLICATION**

Client  
Highways England  
Woodlands  
Manton Lane  
Manton Industrial Estate  
Beccles  
MK41 7LW  
Project Title



**A428 BLACK CAT TO CAXTON GIBBET IMPROVEMENTS**

**TREE CONSTRAINTS PLAN SHEET 41 OF 73**

Designed TF	Drawn CC	Checked TF	Approved AW	Date 28.05.2021
Internal Project No. 60541541	Suitability D7			
Scale @ A1 1:500	Zone General			

THIS DOCUMENT HAS BEEN PREPARED PURSUANT TO AND SUBJECT TO THE TERMS OF AECOM'S APPOINTMENT BY ITS CLIENT. AECOM ACCEPTS NO LIABILITY FOR ANY USE OF THIS DOCUMENT OTHER THAN BY ITS ORIGINAL CLIENT OR FOLLOWING AECOM'S EXPRESS AGREEMENT TO SUCH USE, AND ONLY FOR THE PURPOSES FOR WHICH IT WAS PREPARED AND PROVIDED.

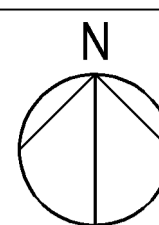
AECOM  
AECOM House  
Home Lane  
Beccles  
Tel: 1234 349641  
Fax: 01234 216288  
www.aecom.com



Drawing Number HE551495	Originator ACM	Volume ELS	Rev P02
GEN_SW_Z_ZZ_DR_AB_0042			
Location	Type	Role	Number



File Name: C:\GIS\PROJECTS\OTHER\COUPLAND\DRIVE - AECOM\DIRECTOR\DOCUMENTS\PROJECTS\TEMP\A428\HE551495-ACM\EL\SW\_Z\_ZZ\_DR\_AB\_0001-  
 Plot Date: 20 June 2021 12:25:33



**SAFETY, HEALTH AND ENVIRONMENTAL INFORMATION BOX**

IT IS ASSUMED THAT ALL WORKS ON THIS DRAWING WILL BE CARRIED OUT BY A COMPETENT CONTRACTOR WORKING, WHERE APPROPRIATE, TO AN APPROPRIATE METHOD STATEMENT.

THIS DRAWING IS TO BE USED ONLY FOR THE PURPOSE OF ISSUE THAT IT WAS ISSUED FOR AND IS SUBJECT TO AMENDMENT.

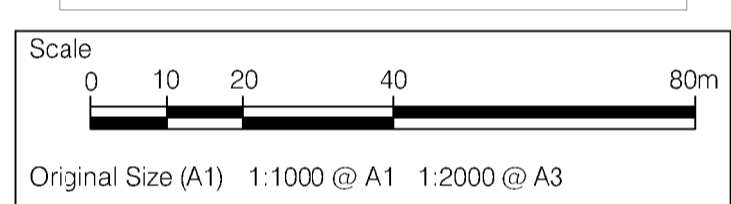
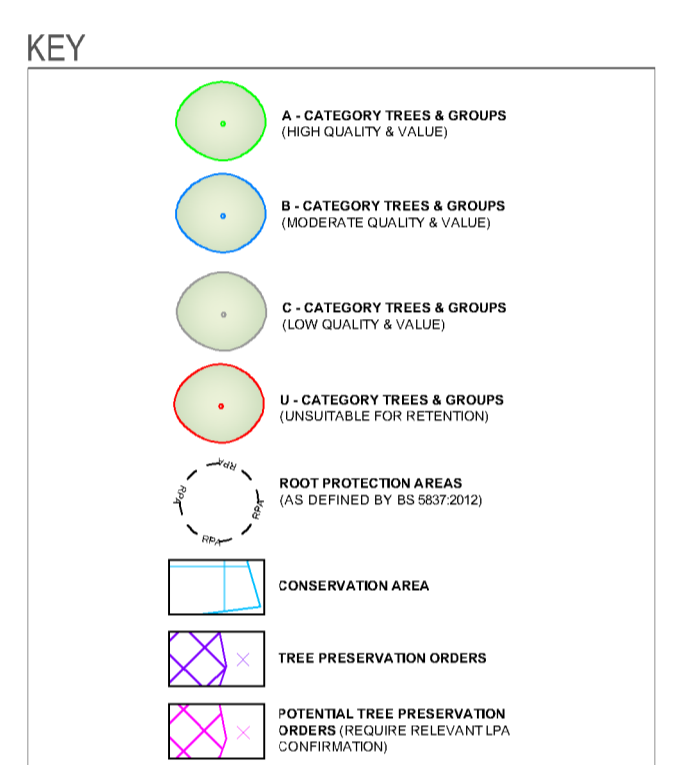
EXCEPTIONAL RISKS RELATING TO THE WORKS ASSOCIATED WITH THIS DRAWING ARE IDENTIFIED BELOW.

**CONSTRUCTION**

**MAINTENANCE / OPERATION / DECOMMISSIONING / DEMOLITION**

**NOTES**

1. THIS DRAWING IS TO BE READ IN CONJUNCTION WITH ALL OTHER RELEVANT DOCUMENTATION.
2. DO NOT SCALE FROM THIS DRAWING, USE ONLY PRINTED DIMENSIONS.
3. ALL DIMENSIONS, CHAINAGES, LEVELS AND COORDINATES ARE IN METRES UNLESS DEFINED OTHERWISE.
4. THIS DRAWING IS TO BE READ IN CONJUNCTION WITH THE PROJECT HEALTH & SAFETY FILE FOR ANY IDENTIFIED POTENTIAL RISKS.
5. TREE CATEGORIES DEFINED BY BS5837:2012.
6. TREE LOCATIONS AS BASED UPON ON SITE OBSERVATIONS AND AVAILABLE AERIAL IMAGERY.
7. PLANS SHOULD BE READ IN CONJUNCTION WITH THE SUPPORTING AECOM ARBOCULTURAL REPORT.
8. THE ORIGINAL OF THIS DRAWING WAS PRODUCED IN COLOUR - A MONOCHROME COPY SHOULD NOT BE RELIED UPON.



Revision Details	By	Check	Date	Suffix
DCO SUBMISSION	AW	TF	28-05-21	P02
First Issue	AW	TF	27-11-20	P01

**DCO APPLICATION**

Client  
Highways England  
Woodlands  
Manton Lane  
Manton Industrial Estate  
Beeford  
MK41 7LW

Working on behalf of  
**highways england**

**A428 BLACK CAT TO CAXTON GIBBET IMPROVEMENTS**

**TREE CONSTRAINTS PLAN SHEET 42 OF 73**

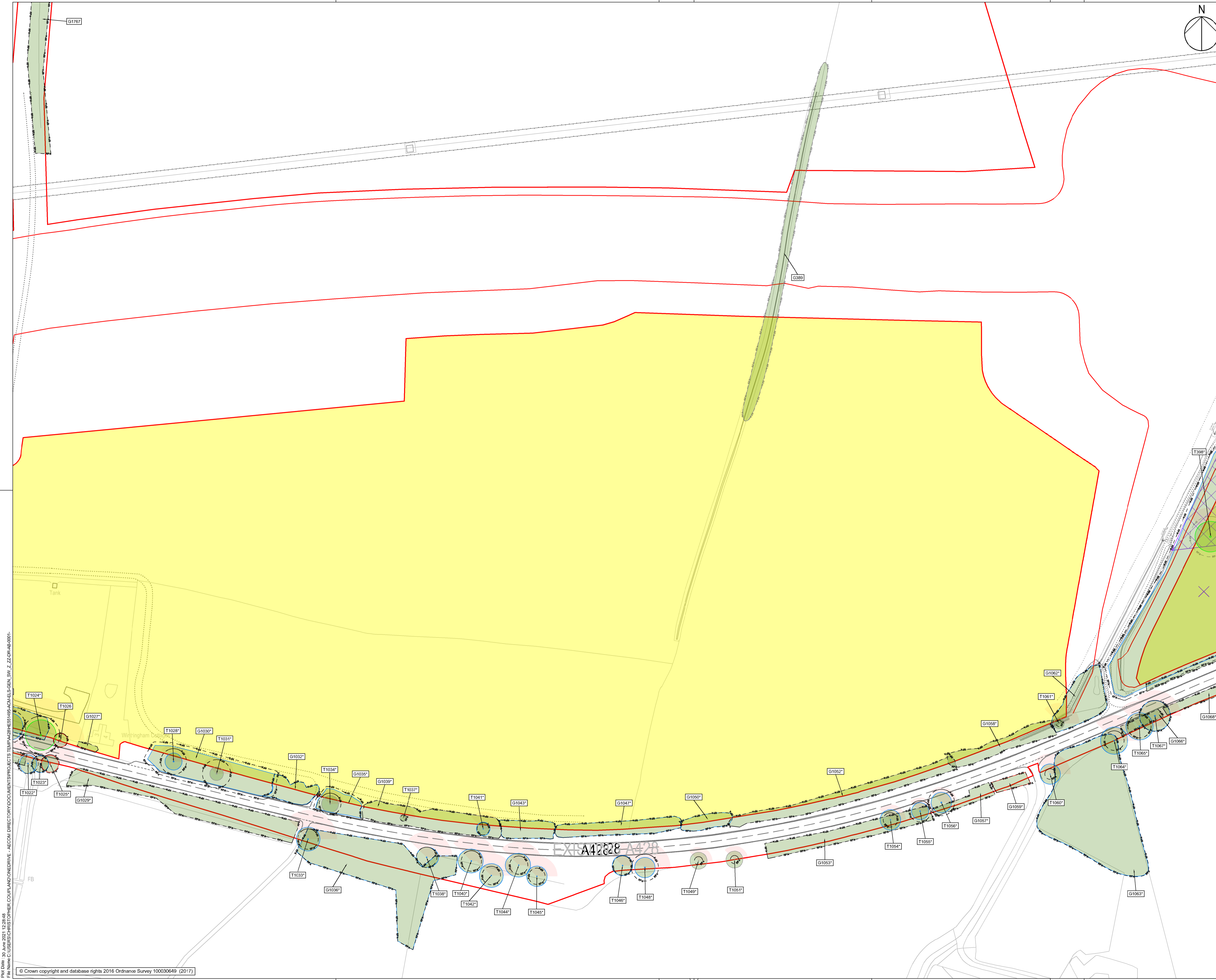
Designed TF	Drawn CC	Checked TF	Approved AW	Date 28.05.2021
Internal Project No. 60541541	Suitability D7	Zone General		

THIS DOCUMENT HAS BEEN PREPARED PURSUANT TO AND SUBJECT TO THE TERMS OF AECOM'S APPOINTMENT BY ITS CLIENT. AECOM ACCEPTS NO LIABILITY FOR ANY USE OF THIS DOCUMENT OTHER THAN BY ITS ORIGINAL CLIENT OR FOLLOWING AECOM'S EXPRESS AGREEMENT TO SUCH USE, AND ONLY FOR THE PURPOSES FOR WHICH IT WAS PREPARED AND PROVIDED.

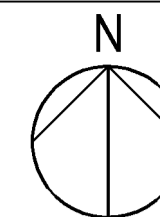
**AECOM**  
AECOM House  
Home Lane  
Beeford  
Tel: 1234 349641  
Fax: 01234 216288  
www.aecom.com

**AECOM**  
AECOM Infrastructure & Environment UK Limited  
Registered in England Registered number: 880328  
Registered office: Midpoint, Alconon Link,  
Basingstoke, Hampshire RG21 7PP

Drawing Number HE551495	Originator ACM	Volume ELS	Rev P02
GEN_SW_Z_ZZ_DR_AB_0043			
Location	Type	Role	Number



File Name: C:\Users\p103101\Documents\PROJECTS\TEMP\A428\HE551495\_A428\_TREE\_CONSTRAINTS\_PLAN\_SHEET\_42\_OF\_73.DWG  
 Plot Date: 30 Jun 2021 12:25:06  
 File Name: C:\Users\p103101\Documents\PROJECTS\TEMP\A428\HE551495\_A428\_TREE\_CONSTRAINTS\_PLAN\_SHEET\_42\_OF\_73.DWG



**SAFETY, HEALTH AND ENVIRONMENTAL INFORMATION BOX**

IT IS ASSUMED THAT ALL WORKS ON THIS DRAWING WILL BE CARRIED OUT BY A COMPETENT CONTRACTOR WORKING, WHERE APPROPRIATE, TO AN APPROPRIATE METHOD STATEMENT.

THIS DRAWING IS TO BE USED ONLY FOR THE PURPOSE OF ISSUE THAT IT WAS ISSUED FOR AND IS SUBJECT TO AMENDMENT.

EXCEPTIONAL RISKS RELATING TO THE WORKS ASSOCIATED WITH THIS DRAWING ARE IDENTIFIED BELOW.

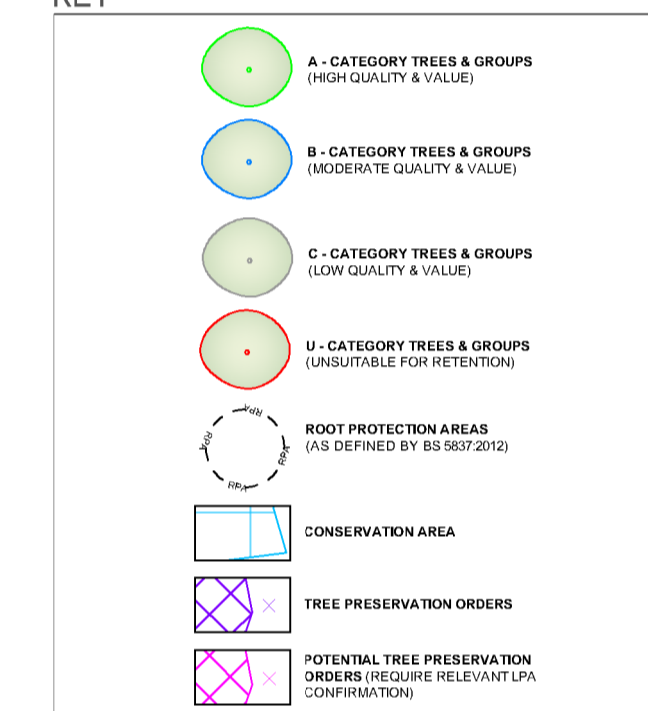
**CONSTRUCTION**

**MAINTENANCE / OPERATION / DECOMMISSIONING / DEMOLITION**

**NOTES**

1. THIS DRAWING IS TO BE READ IN CONJUNCTION WITH ALL OTHER RELEVANT DOCUMENTATION.
2. DO NOT SCALE FROM THIS DRAWING. USE ONLY PRINTED DIMENSIONS.
3. ALL DIMENSIONS, CHAINAGES, LEVELS AND COORDINATES ARE IN METRES UNLESS DEFINED OTHERWISE.
4. THIS DRAWING IS TO BE READ IN CONJUNCTION WITH THE PROJECT HEALTH & SAFETY FILE FOR ANY IDENTIFIED POTENTIAL RISKS.
5. TREE CATEGORIES DEFINED BY BS5837:2012.
6. TREE LOCATIONS AS BASED UPON ON SITE OBSERVATIONS AND AVAILABLE AERIAL IMAGERY.
7. PLANS SHOULD BE READ IN CONJUNCTION WITH THE SUPPORTING AECOM ARBORICULTURAL REPORT.
8. THE ORIGINAL OF THIS DRAWING WAS PRODUCED IN COLOUR - A MONOCHROME COPY SHOULD NOT BE RELIED UPON.

**KEY**



Original Size (A1) 1:1000 @ A1 1:2000 @ A3

DCO SUBMISSION	AW	28-05-21	P02
First Issue	AW	27-11-20	P01
Revision Details	By	Date	Suffix
	Check		

**DCO APPLICATION**

Client  
Highways England  
Woodlands  
Manton Lane  
Manton Industrial Estate  
Beeford  
MK41 7LW

Working on behalf of  
**highways england**

**A428 BLACK CAT TO CAXTON GIBBET IMPROVEMENTS**

**TREE CONSTRAINTS PLAN SHEET 43 OF 73**

Designed TF	Drawn CC	Checked TF	Approved AW	Date 28.05.2021
Interna Project No. 60541541	Suitability D7			
Scale @ A1 1:500	Zone General			

THIS DOCUMENT HAS BEEN PREPARED PURSUANT TO AND SUBJECT TO THE TERMS OF AECOM'S APPOINTMENT BY ITS CLIENT. AECOM ACCEPTS NO LIABILITY FOR ANY USE OF THIS DOCUMENT OTHER THAN BY ITS ORIGINAL CLIENT OR FOLLOWING AECOM'S EXPRESS AGREEMENT TO SUCH USE, AND ONLY FOR THE PURPOSES FOR WHICH IT WAS PREPARED AND PROVIDED.

AECOM  
AECOM House  
Home Lane  
Beeford  
Tel: 1234 349641  
Fax: 01234 216288  
www.aecom.com

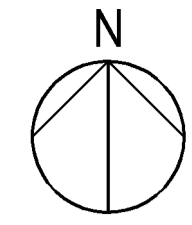
**AECOM**  
AECOM Infrastructure & Environment UK Limited  
Registered in England Registered number: 880328  
Registered office: Midpoint, Altonson Link,  
Basingstoke, Hampshire RG21 7FP

Drawing Number HE551495	Originator ACM	Volume ELS	Rev P02
GEN_SW_Z_ZZ_DR_AB_0044			
Location	Type	Role	Number



Plot Code: 20 June 2021 12:25:09  
File Name: C:\GIS\PROJECTS\OTHER\AECOM\DIRECTOR\DOCUMENTS\PROJECTS\TEMP\A428\HE551495-ACM\EL\SW\_Z\_ZZ\_DR\_AB\_0044





**SAFETY, HEALTH AND ENVIRONMENTAL INFORMATION BOX**

IT IS ASSUMED THAT ALL WORKS ON THIS DRAWING WILL BE CARRIED OUT BY A COMPETENT CONTRACTOR WORKING, WHERE APPROPRIATE, TO AN APPROPRIATE METHOD STATEMENT.

THIS DRAWING IS TO BE USED ONLY FOR THE PURPOSE OF ISSUE THAT IT WAS ISSUED FOR AND IS SUBJECT TO AMENDMENT.

EXCEPTIONAL RISKS RELATING TO THE WORKS ASSOCIATED WITH THIS DRAWING ARE IDENTIFIED BELOW.

**CONSTRUCTION**

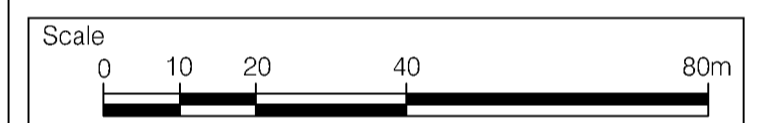
**MAINTENANCE / OPERATION / DECOMMISSIONING / DEMOLITION**

**NOTES**

1. THIS DRAWING IS TO BE READ IN CONJUNCTION WITH ALL OTHER RELEVANT DOCUMENTATION.
2. DO NOT SCALE FROM THIS DRAWING, USE ONLY PRINTED DIMENSIONS.
3. ALL DIMENSIONS, CHANGES, LEVELS AND COORDINATES ARE IN METRES UNLESS DEFINED OTHERWISE.
4. THIS DRAWING IS TO BE READ IN CONJUNCTION WITH THE PROJECT HEALTH & SAFETY FILE FOR ANY IDENTIFIED POTENTIAL RISKS.
5. TREE CATEGORIES DEFINED BY BS5837:2012.
6. TREE LOCATIONS AS BASED UPON ON SITE OBSERVATIONS AND AVAILABLE AERIAL IMAGERY.
7. PLANS SHOULD BE READ IN CONJUNCTION WITH THE SUPPORTING AECOM ARBORICULTURAL REPORT.
8. THE ORIGINAL OF THIS DRAWING WAS PRODUCED IN COLOUR - A MONOCHROME COPY SHOULD NOT BE RELIED UPON.

**KEY**

- A - CATEGORY TREES & GROUPS (HIGH QUALITY & VALUE)
- B - CATEGORY TREES & GROUPS (MODERATE QUALITY & VALUE)
- C - CATEGORY TREES & GROUPS (LOW QUALITY & VALUE)
- D - CATEGORY TREES & GROUPS (UNSUITABLE FOR RETENTION)
- ROOT PROTECTION AREAS (AS DEFINED BY BS 5837:2012)
- CONSERVATION AREA
- TREE PRESERVATION ORDERS
- POTENTIAL TREE PRESERVATION ORDERS (REQUIRE RELEVANT LPA CONFIRMATION)



Original Size (A1) 1:1000 @ A1 1:2000 @ A3

DCO SUBMISSION	AW	28-05-21	P02
First Issue	AW	27-11-20	P01
Revision Details	By	Check	Date
	TF		

**DCO APPLICATION**

Client  
**Highways England**  
 Woodlands  
 Manton Lane  
 Manton Industrial Estate  
 Bedford  
 MK41 7LW

Working on behalf of

Project Title  
**A428 BLACK CAT TO CAXTON GIBBET IMPROVEMENTS**

Drawing Title  
**TREE CONSTRAINTS PLAN SHEET 44 OF 73**

Designed	Drawn	Checked	Approved	Date
TF	CC	TF	AW	28.05.2021
Interna Project No.	Suitability			
60541541	D7			
Scale @ A1	Zone			
1:500	General			

THIS DOCUMENT HAS BEEN PREPARED PURSUANT TO AND SUBJECT TO THE TERMS OF AECOM'S APPOINTMENT BY ITS CLIENT. AECOM ACCEPTS NO LIABILITY FOR ANY USE OF THIS DOCUMENT OTHER THAN BY ITS ORIGINAL CLIENT OR FOLLOWING AECOM'S EXPRESS AGREEMENT TO SUCH USE, AND ONLY FOR THE PURPOSES FOR WHICH IT WAS PREPARED AND PROVIDED.

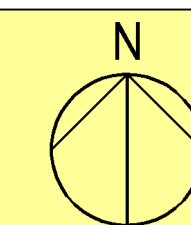
AECOM  
 AECOM House  
 Home Lane  
 Bedford  
 Tel:1234 349641  
 Fax:01234 216288  
 www.aecom.com

**AECOM**  
 AECOM Infrastructure & Environment UK Limited  
 Registered in England Registered number: 880328  
 Registered office: Midpoint, Alconson Link,  
 Basingstoke, Hampshire RG21 7FP

Drawing Number	Originator	Volume	Rev
HE551495	ACM	ELS	P02
GEN_SW_Z_ZZ	DR	AB	0045
Location	Type	Role	Number



File Name: C:\Users\p1010101\Documents\PROJECTS\TEMP\A428\HE551495-ACM\EL5\GEN\_SW\_Z\_ZZ\DR-AB-0045-001-  
 P1010101 2021/05/28 15:23:09  
 © Crown copyright and database rights 2016 Ordnance Survey 100030649 (2017)



**SAFETY, HEALTH AND ENVIRONMENTAL INFORMATION BOX**

IT IS ASSUMED THAT ALL WORKS ON THIS DRAWING WILL BE CARRIED OUT BY A COMPETENT CONTRACTOR WORKING, WHERE APPROPRIATE, TO AN APPROPRIATE METHOD STATEMENT.

THIS DRAWING IS TO BE USED ONLY FOR THE PURPOSE OF ISSUE THAT IT WAS ISSUED FOR AND IS SUBJECT TO AMENDMENT.

EXCEPTIONAL RISKS RELATING TO THE WORKS ASSOCIATED WITH THIS DRAWING ARE IDENTIFIED BELOW.

**CONSTRUCTION**

**MAINTENANCE / OPERATION / DECOMMISSIONING / DEMOLITION**

**NOTES**

- THIS DRAWING IS TO BE READ IN CONJUNCTION WITH ALL OTHER RELEVANT DOCUMENTATION.
- DO NOT SCALE FROM THIS DRAWING, USE ONLY PRINTED DIMENSIONS.
- ALL DIMENSIONS, CHAINAGES, LEVELS AND COORDINATES ARE IN METRES UNLESS DEFINED OTHERWISE.
- THIS DRAWING IS TO BE READ IN CONJUNCTION WITH THE PROJECT HEALTH & SAFETY FILE FOR ANY IDENTIFIED POTENTIAL RISKS.
- TREE CATEGORIES DEFINED BY BS5837:2012.
- TREE LOCATIONS AS BASED UPON ON SITE OBSERVATIONS AND AVAILABLE AERIAL IMAGERY.
- PLANS SHOULD BE READ IN CONJUNCTION WITH THE SUPPORTING AECOM ARBORICULTURAL REPORT.
- THE ORIGINAL OF THIS DRAWING WAS PRODUCED IN COLOUR - A MONOCHROME COPY SHOULD NOT BE RELIED UPON.

**KEY**

- A - CATEGORY TREES & GROUPS (HIGH QUALITY & VALUE)
- B - CATEGORY TREES & GROUPS (MODERATE QUALITY & VALUE)
- C - CATEGORY TREES & GROUPS (LOW QUALITY & VALUE)
- D - CATEGORY TREES & GROUPS (UNSUITABLE FOR RETENTION)
- ROOT PROTECTION AREAS (AS DEFINED BY BS 5837:2012)
- CONSERVATION AREA
- TREE PRESERVATION ORDERS
- POTENTIAL TREE PRESERVATION ORDERS (REQUIRE RELEVANT LPA CONFIRMATION)

Scale  
0 10 20 40 80m

Original Size (A1) 1:1000 @ A1 1:2000 @ A3

DCO SUBMISSION	AW	28-05-21	PO2
First Issue	AW	27-11-20	PO1
Revision Details	By	Date	Suffix
	Check		

**DCO APPLICATION**

Client  
Highways England  
Woodlands  
Manton Lane  
Manton Industrial Estate  
Beeford  
MK41 7LW

Project Title  
**A428 BLACK CAT TO CAXTON GIBBET IMPROVEMENTS**

Drawing Title  
**TREE CONSTRAINTS PLAN SHEET 45 OF 73**

Designed	Drawn	Checked	Approved	Date
TF	CC	TF	AW	28.05.2021
Interna Project No.	Suitability			
60541541	D7			
Scale @ A1	Zone			
1:500	General			

THIS DOCUMENT HAS BEEN PREPARED PURSUANT TO AND SUBJECT TO THE TERMS OF AECOM'S APPOINTMENT BY ITS CLIENT. AECOM ACCEPTS NO LIABILITY FOR ANY USE OF THIS DOCUMENT OTHER THAN BY ITS ORIGINAL CLIENT OR FOLLOWING AECOM'S EXPRESS AGREEMENT TO SUCH USE, AND ONLY FOR THE PURPOSES FOR WHICH IT WAS PREPARED AND PROVIDED.

AECOM  
AECOM House  
Home Lane  
Beeford  
Tel:1234 349641  
Fax:01234 216288  
www.aecom.com

**AECOM**  
AECOM Infrastructure & Environment UK Limited  
Registered in England Registered number: 880328  
Registered office: Midpoint, Almonson Link,  
Basingstoke, Hampshire RG21 7PP

Drawing Number  
Highways England PIN  
**HE551495** - ACM - ELS - **PO2**

Originator  
**GEN\_SW\_Z\_ZZ\_DR\_AB\_0046**

Volume  
1

Rev  
1

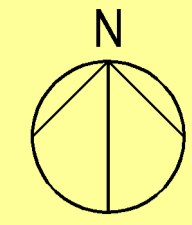
Location  
1

Type  
1

Role  
1

Number  
1

File Path: C:\Users\jdoyle\Documents\PROJECTS\TEMP\A428\HE551495-ACM-ELS-GEN\_SW\_Z\_ZZ\_DR\_AB\_0046-0001-  
 File Name: C:\Users\jdoyle\Documents\PROJECTS\TEMP\A428\HE551495-ACM-ELS-GEN\_SW\_Z\_ZZ\_DR\_AB\_0046-0001-



**SAFETY, HEALTH AND ENVIRONMENTAL INFORMATION BOX**

IT IS ASSUMED THAT ALL WORKS ON THIS DRAWING WILL BE CARRIED OUT BY A COMPETENT CONTRACTOR WORKING, WHERE APPROPRIATE, TO AN APPROPRIATE METHOD STATEMENT.

THIS DRAWING IS TO BE USED ONLY FOR THE PURPOSE OF ISSUE THAT IT WAS ISSUED FOR AND IS SUBJECT TO AMENDMENT.

EXCEPTIONAL RISKS RELATING TO THE WORKS ASSOCIATED WITH THIS DRAWING ARE IDENTIFIED BELOW.

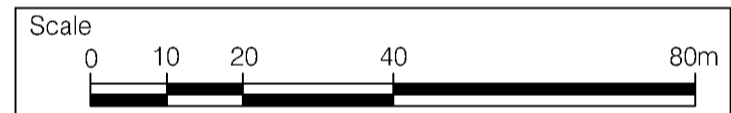
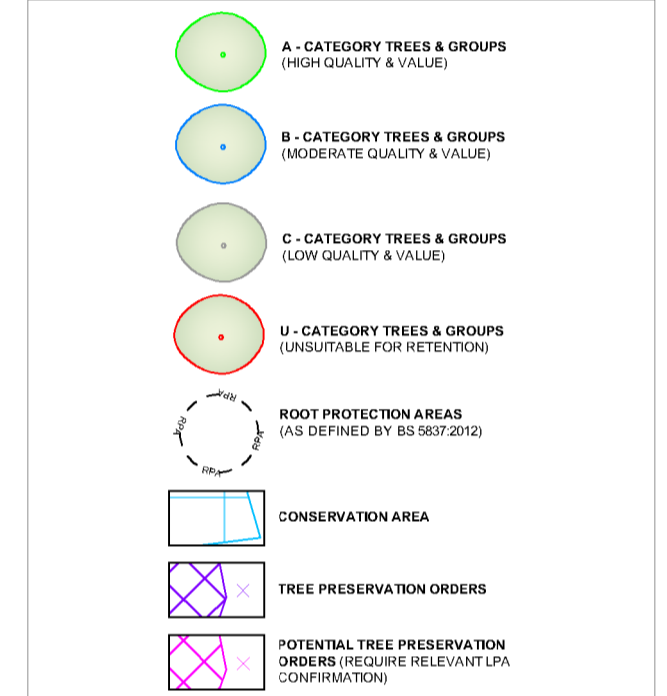
**CONSTRUCTION**

**MAINTENANCE / OPERATION / DECOMMISSIONING / DEMOLITION**

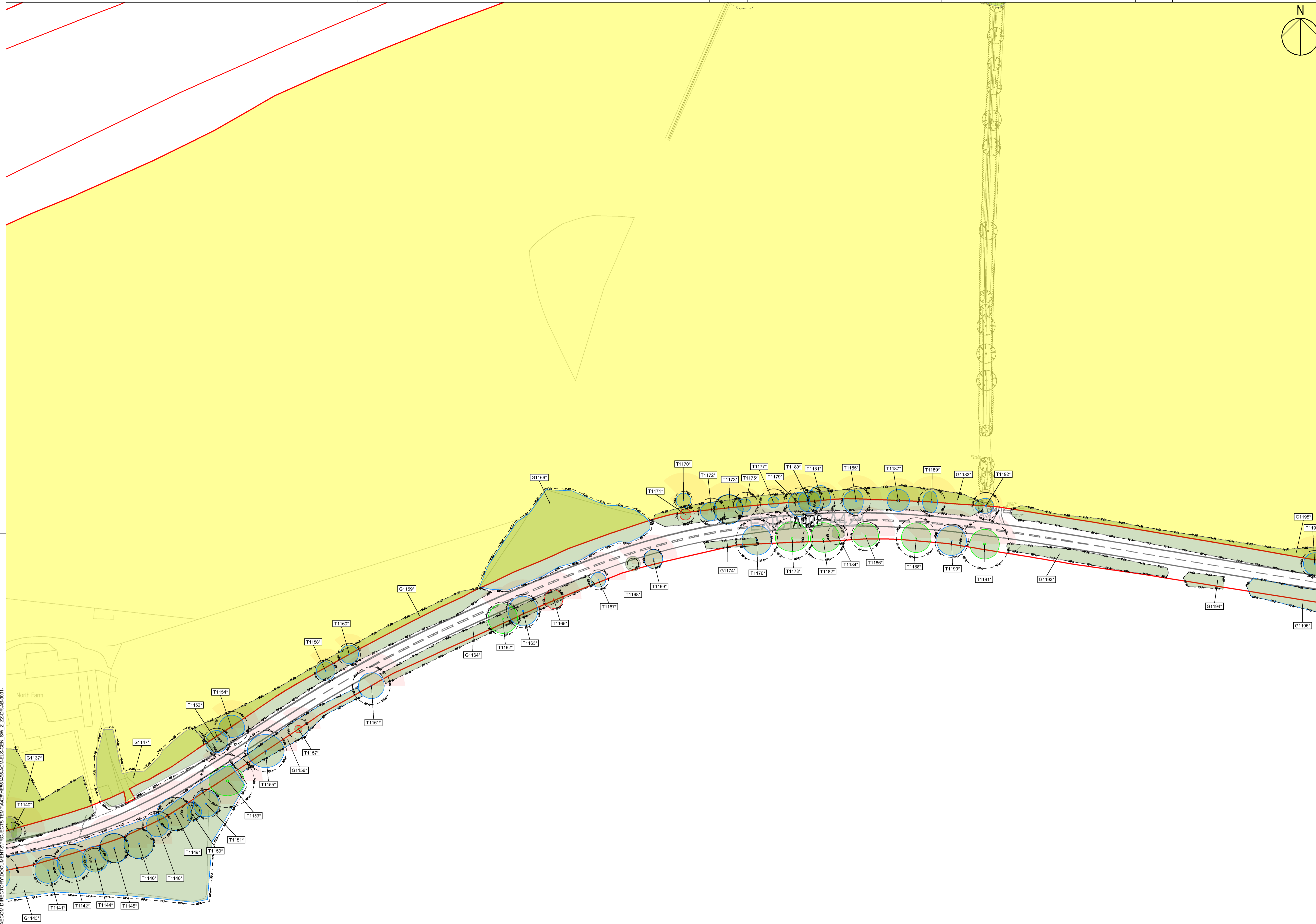
**NOTES**

1. THIS DRAWING IS TO BE READ IN CONJUNCTION WITH ALL OTHER RELEVANT DOCUMENTATION.
2. DO NOT SCALE FROM THIS DRAWING, USE ONLY PRINTED DIMENSIONS.
3. ALL DIMENSIONS, CHAINAGES, LEVELS AND COORDINATES ARE IN METRES UNLESS DEFINED OTHERWISE.
4. THIS DRAWING IS TO BE READ IN CONJUNCTION WITH THE PROJECT HEALTH & SAFETY FILE FOR ANY IDENTIFIED POTENTIAL RISKS.
5. TREE CATEGORIES DEFINED BY BS5837:2012.
6. TREE LOCATIONS AS BASED UPON ON SITE OBSERVATIONS AND AVAILABLE AERIAL IMAGERY.
7. PLANS SHOULD BE READ IN CONJUNCTION WITH THE SUPPORTING AECOM ARBORICULTURAL REPORT.
8. THE ORIGINAL OF THIS DRAWING WAS PRODUCED IN COLOUR - A MONOCHROME COPY SHOULD NOT BE RELIED UPON.

**KEY**



Original Size (A1) 1:1000 @ A1 1:2000 @ A3



DCO SUBMISSION	AW	28-05-21	P02
First Issue	AW	27-11-20	P01
Revision Details	By	Date	Suffix
	Check		

**DCO APPLICATION**

Client  
Highways England  
Woodlands  
Manton Lane  
Manton Industrial Estate  
Beeford  
MK41 7LW

Working on behalf of  
**highways england**

Project Title  
**A428 BLACK CAT TO CAXTON GIBBET IMPROVEMENTS**

Drawing Title  
**TREE CONSTRAINTS PLAN SHEET 46 OF 73**

Designed TF	Drawn CC	Checked TF	Approved AW	Date 28.05.2021
Interna Project No. 60541541	Suitability D7			
Scale @ A1 1:500	Zone General			

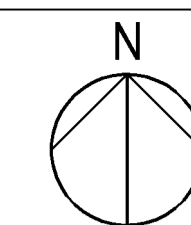
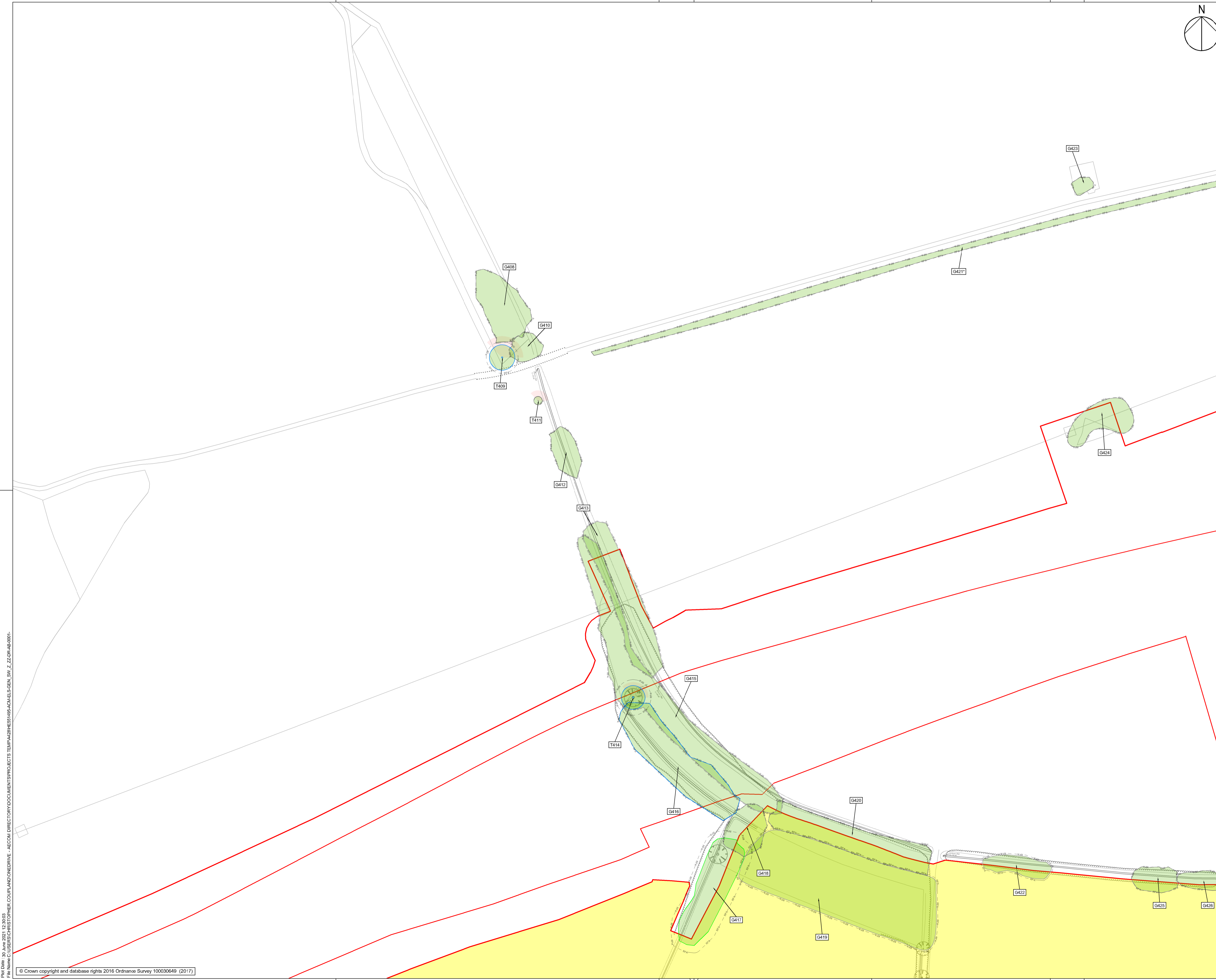
THIS DOCUMENT HAS BEEN PREPARED PURSUANT TO AND SUBJECT TO THE TERMS OF AECOM'S APPOINTMENT BY ITS CLIENT. AECOM ACCEPTS NO LIABILITY FOR ANY USE OF THIS DOCUMENT OTHER THAN BY ITS ORIGINAL CLIENT OR FOLLOWING AECOM'S EXPRESS AGREEMENT TO SUCH USE, AND ONLY FOR THE PURPOSES FOR WHICH IT WAS PREPARED AND PROVIDED.

AECOM  
AECOM House  
Horne Lane  
Beeford  
Tel:1234 349641  
Fax:01234 216288  
www.aecom.com

**AECOM**  
AECOM Infrastructure & Environment UK Limited  
Registered in England Registered number: 880328  
Registered office: Midpoint, Almonk Link,  
Basingstoke, Hampshire RG21 7FP

Drawing Number HE551495	Originator ACM	Volume ELS	Rev P02
Location GEN_SW_Z_ZZ_DR_AB_0047	Type	Role	Number

File Path: C:\Users\jdoyle\Documents\Projects\TEMP\A428\HE551495-ACM\GEN\_SW\_Z\_ZZ\_DR\_AB\_0047  
 File Name: C:\Users\jdoyle\Documents\Projects\TEMP\A428\HE551495-ACM\GEN\_SW\_Z\_ZZ\_DR\_AB\_0047



**SAFETY, HEALTH AND ENVIRONMENTAL INFORMATION BOX**

IT IS ASSUMED THAT ALL WORKS ON THIS DRAWING WILL BE CARRIED OUT BY A COMPETENT CONTRACTOR WORKING, WHERE APPROPRIATE, TO AN APPROPRIATE METHOD STATEMENT.

THIS DRAWING IS TO BE USED ONLY FOR THE PURPOSE OF ISSUE THAT IT WAS ISSUED FOR AND IS SUBJECT TO AMENDMENT.

EXCEPTIONAL RISKS RELATING TO THE WORKS ASSOCIATED WITH THIS DRAWING ARE IDENTIFIED BELOW.

CONSTRUCTION

MAINTENANCE / OPERATION / DECOMMISSIONING / DEMOLITION

**NOTES**

- THIS DRAWING IS TO BE READ IN CONJUNCTION WITH ALL OTHER RELEVANT DOCUMENTATION.
- DO NOT SCALE FROM THIS DRAWING, USE ONLY PRINTED DIMENSIONS.
- ALL DIMENSIONS, CHAINAGES, LEVELS AND COORDINATES ARE IN METRES UNLESS DEFINED OTHERWISE.
- THIS DRAWING IS TO BE READ IN CONJUNCTION WITH THE PROJECT HEALTH & SAFETY FILE FOR ANY IDENTIFIED POTENTIAL RISKS.
- TREE CATEGORIES DEFINED BY BS5837:2012.
- TREE LOCATIONS AS BASED UPON ON SITE OBSERVATIONS AND AVAILABLE AERIAL IMAGERY.
- PLANS SHOULD BE READ IN CONJUNCTION WITH THE SUPPORTING AECOM ARBORICULTURAL REPORT.
- THE ORIGINAL OF THIS DRAWING WAS PRODUCED IN COLOUR - A MONOCHROME COPY SHOULD NOT BE RELIED UPON.

**KEY**

- A - CATEGORY TREES & GROUPS (HIGH QUALITY & VALUE)
- B - CATEGORY TREES & GROUPS (MODERATE QUALITY & VALUE)
- C - CATEGORY TREES & GROUPS (LOW QUALITY & VALUE)
- D - CATEGORY TREES & GROUPS (UNSUITABLE FOR RETENTION)
- ROOT PROTECTION AREAS (AS DEFINED BY BS 5837:2012)
- CONSERVATION AREA
- TREE PRESERVATION ORDERS
- POTENTIAL TREE PRESERVATION ORDERS (REQUIRE RELEVANT LPA CONFIRMATION)

Scale  
0 10 20 40 80m

Original Size (A1) 1:1000 @ A1 1:2000 @ A3

Revision Details	By	Check	Date	Suffix
DCO SUBMISSION	AW	TF	28-05-21	P02
First Issue	AW	TF	27-11-20	P01

**DCO APPLICATION**

Client  
Highways England  
Woodlands  
Manton Lane  
Manton Industrial Estate  
Beeford  
MK41 7LW

Working on behalf of  
**highways england**

Project Title  
**A428 BLACK CAT TO CAXTON GIBBET IMPROVEMENTS**

Drawing Title  
**TREE CONSTRAINTS PLAN SHEET 47 OF 73**

Designed	Drawn	Checked	Approved	Date
TF	CC	TF	AW	28.05.2021

Interna Project No.  
60541541

Scale @ A1  
1:500

Suitability  
D7

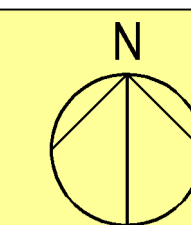
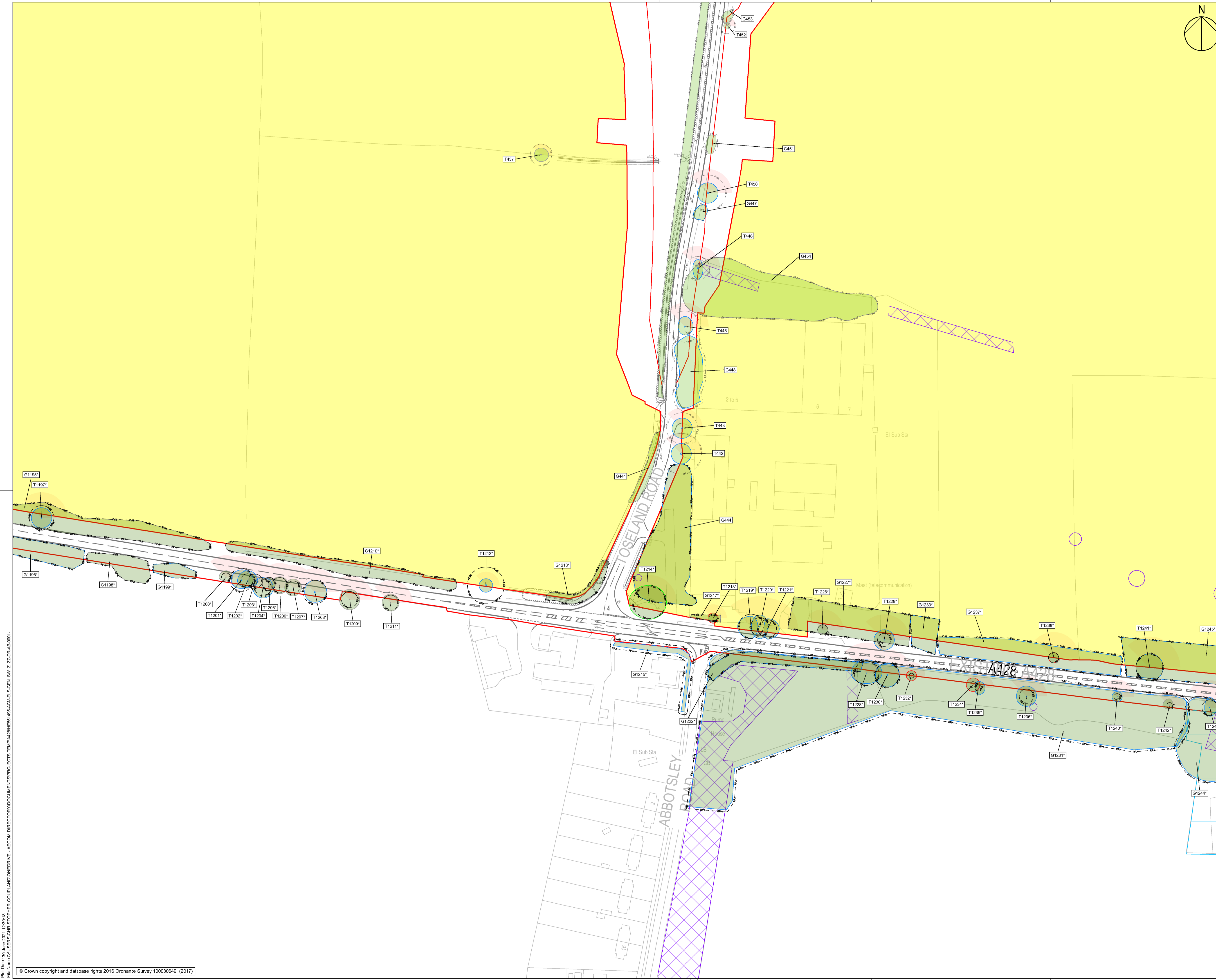
Zone  
General

THIS DOCUMENT HAS BEEN PREPARED PURSUANT TO AND SUBJECT TO THE TERMS OF AECOM'S APPOINTMENT BY ITS CLIENT. AECOM ACCEPTS NO LIABILITY FOR ANY USE OF THIS DOCUMENT OTHER THAN BY ITS ORIGINAL CLIENT OR FOLLOWING AECOM'S EXPRESS AGREEMENT TO SUCH USE, AND ONLY FOR THE PURPOSES FOR WHICH IT WAS PREPARED AND PROVIDED.

**AECOM**  
AECOM Infrastructure & Environment UK Limited  
Registered in England Registered number: 880328  
Registered office: Midpoint, Altonson Link, Basingstoke, Hampshire RG21 7FP

Drawing Number	Originator	Volume	Rev
HE551495 - ACM - ELS - GEN_SW_Z_ZZ - DR - AB - 0048			P02

File Path: C:\Users\j133099\Documents\PROJECTS\TEMP\A428\HE551495-ACM-ELS-GEN\_SW\_Z\_ZZ-DR-AB-0001-  
 File Name: C:\Users\j133099\Documents\PROJECTS\TEMP\A428\HE551495-ACM-ELS-GEN\_SW\_Z\_ZZ-DR-AB-0001-



**SAFETY, HEALTH AND ENVIRONMENTAL INFORMATION BOX**

IT IS ASSUMED THAT ALL WORKS ON THIS DRAWING WILL BE CARRIED OUT BY A COMPETENT CONTRACTOR WORKING, WHERE APPROPRIATE, TO AN APPROPRIATE METHOD STATEMENT.

THIS DRAWING IS TO BE USED ONLY FOR THE PURPOSE OF ISSUE THAT IT WAS ISSUED FOR AND IS SUBJECT TO AMENDMENT.

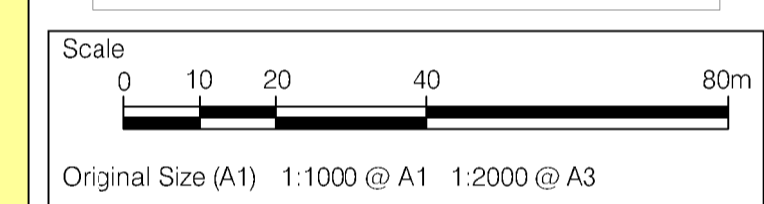
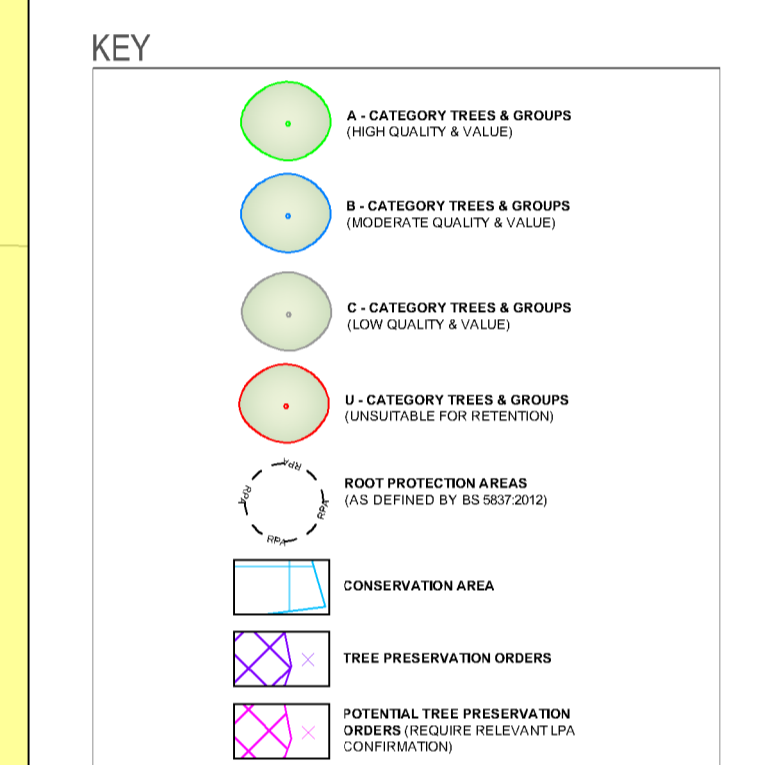
EXCEPTIONAL RISKS RELATING TO THE WORKS ASSOCIATED WITH THIS DRAWING ARE IDENTIFIED BELOW.

**CONSTRUCTION**

**MAINTENANCE / OPERATION / DECOMMISSIONING / DEMOLITION**

**NOTES**

- THIS DRAWING IS TO BE READ IN CONJUNCTION WITH ALL OTHER RELEVANT DOCUMENTATION.
- DO NOT SCALE FROM THIS DRAWING, USE ONLY PRINTED DIMENSIONS.
- ALL DIMENSIONS, CHAINAGES, LEVELS AND COORDINATES ARE IN METRES UNLESS DEFINED OTHERWISE.
- THIS DRAWING IS TO BE READ IN CONJUNCTION WITH THE PROJECT HEALTH & SAFETY FILE FOR ANY IDENTIFIED POTENTIAL RISKS.
- TREE CATEGORIES DEFINED BY BS5837:2012.
- TREE LOCATIONS AS BASED UPON ON SITE OBSERVATIONS AND AVAILABLE AERIAL IMAGERY.
- PLANS SHOULD BE READ IN CONJUNCTION WITH THE SUPPORTING AECOM ARBORICULTURAL REPORT.
- THE ORIGINAL OF THIS DRAWING WAS PRODUCED IN COLOUR - A MONOCHROME COPY SHOULD NOT BE RELIED UPON.



DCO SUBMISSION	AW	28-05-21	PO2
First Issue	AW	27-11-20	PO1
Revision Details	By	Date	Suffix
	Check		

**DCO APPLICATION**

Client  
Highways England  
Woodlands  
Manton Lane  
Manton Industrial Estate  
Beeford  
MK41 7LW

Working on behalf of  
**highways england**

**A428 BLACK CAT TO CAXTON GIBBET IMPROVEMENTS**

**TREE CONSTRAINTS PLAN SHEET 48 OF 73**

Designed	Drawn	Checked	Approved	Date
TF	CC	TF	AW	28.05.2021
Interna Project No.	Suitability			
60541541	D7			
Scale @ A1	Zone			
1:500	General			

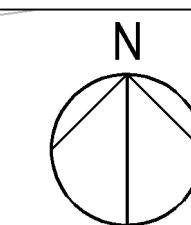
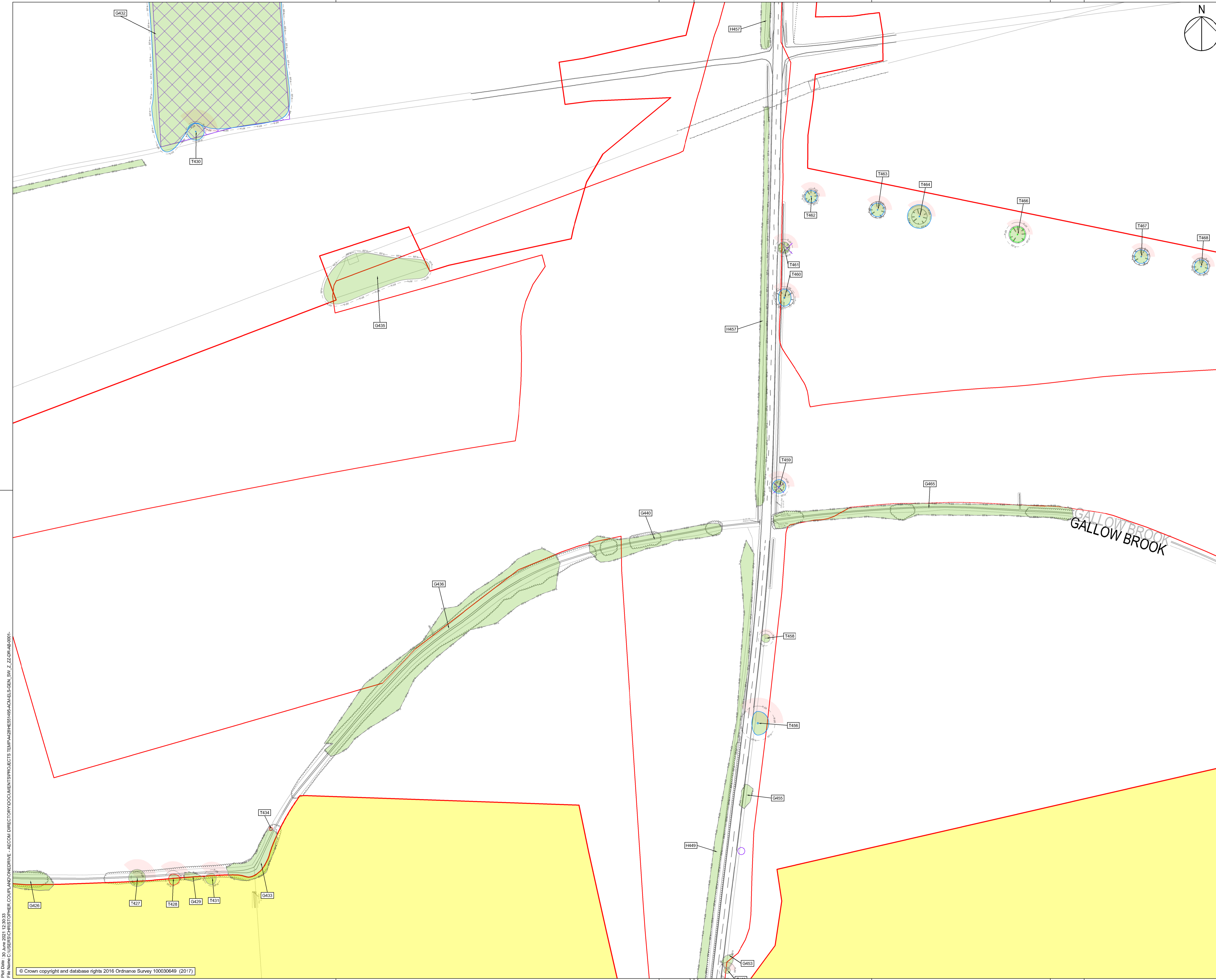
THIS DOCUMENT HAS BEEN PREPARED PURSUANT TO AND SUBJECT TO THE TERMS OF AECOM'S APPOINTMENT BY ITS CLIENT. AECOM ACCEPTS NO LIABILITY FOR ANY USE OF THIS DOCUMENT OTHER THAN BY ITS ORIGINAL CLIENT OR FOLLOWING AECOM'S EXPRESS AGREEMENT TO SUCH USE, AND ONLY FOR THE PURPOSES FOR WHICH IT WAS PREPARED AND PROVIDED.

**AECOM**  
AECOM House  
Horne Lane  
Beeford  
Tel:1234 349641  
Fax:01234 216288  
www.aecom.com

**AECOM**  
AECOM Infrastructure & Environment UK Limited  
Registered in England Registered number: 880328  
Registered office: Midpoint, Almonk Link,  
Basingstoke, Hampshire RG21 7FP

Drawing Number	Originator	Volume	Rev
HE551495 - ACM - ELS -			P02
GEN_SW_Z_Z - DR - AB - 0049			
Location	Type	Role	Number

File Path: C:\Users\josh\Documents\PROJECTS\TEMP\A428\HE551495-ACM-ELS-GEN\_SW\_Z\_Z-DR-AB-0001-  
 File Name: C:\Users\josh\Documents\PROJECTS\TEMP\A428\HE551495-ACM-ELS-GEN\_SW\_Z\_Z-DR-AB-0001-



**SAFETY, HEALTH AND ENVIRONMENTAL INFORMATION BOX**

IT IS ASSUMED THAT ALL WORKS ON THIS DRAWING WILL BE CARRIED OUT BY A COMPETENT CONTRACTOR WORKING, WHERE APPROPRIATE, TO AN APPROPRIATE METHOD STATEMENT.

THIS DRAWING IS TO BE USED ONLY FOR THE PURPOSE OF ISSUE THAT IT WAS ISSUED FOR AND IS SUBJECT TO AMENDMENT.

EXCEPTIONAL RISKS RELATING TO THE WORKS ASSOCIATED WITH THIS DRAWING ARE IDENTIFIED BELOW.

**CONSTRUCTION**

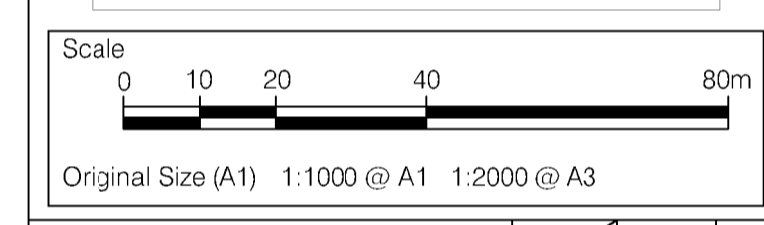
**MAINTENANCE / OPERATION / DECOMMISSIONING / DEMOLITION**

**NOTES**

- THIS DRAWING IS TO BE READ IN CONJUNCTION WITH ALL OTHER RELEVANT DOCUMENTATION.
- DO NOT SCALE FROM THIS DRAWING, USE ONLY PRINTED DIMENSIONS.
- ALL DIMENSIONS, CHAINAGES, LEVELS AND COORDINATES ARE IN METRES UNLESS DEFINED OTHERWISE.
- THIS DRAWING IS TO BE READ IN CONJUNCTION WITH THE PROJECT HEALTH & SAFETY FILE FOR ANY IDENTIFIED POTENTIAL RISKS.
- TREE CATEGORIES DEFINED BY BS5837:2012.
- TREE LOCATIONS AS BASED UPON ON SITE OBSERVATIONS AND AVAILABLE AERIAL IMAGERY.
- PLANS SHOULD BE READ IN CONJUNCTION WITH THE SUPPORTING AECOM ARBORICULTURAL REPORT.
- THE ORIGINAL OF THIS DRAWING WAS PRODUCED IN COLOUR - A MONOCHROME COPY SHOULD NOT BE RELIED UPON.

**KEY**

- A - CATEGORY TREES & GROUPS (HIGH QUALITY & VALUE)
- B - CATEGORY TREES & GROUPS (MODERATE QUALITY & VALUE)
- C - CATEGORY TREES & GROUPS (LOW QUALITY & VALUE)
- D - CATEGORY TREES & GROUPS (UNSUITABLE FOR RETENTION)
- ROOT PROTECTION AREAS (AS DEFINED BY BS 5837:2012)
- CONSERVATION AREA
- TREE PRESERVATION ORDERS
- POTENTIAL TREE PRESERVATION ORDERS (REQUIRE RELEVANT LPA CONFIRMATION)



DCO SUBMISSION	AW	28-05-21	P02
First Issue	AW	27-11-20	P01
Revision Details	By	Date	Suffix
	Check		

**DCO APPLICATION**

Client  
Highways England  
Woodlands  
Manton Lane  
Manton Industrial Estate  
Beeford  
MK41 7LW

Working on behalf of  
**highways england**

**A428 BLACK CAT TO CAXTON GIBBET IMPROVEMENTS**

**TREE CONSTRAINTS PLAN SHEET 49 OF 73**

Designed	Drawn	Checked	Approved	Date
TF	CC	TF	AW	28.05.2021
Internal Project No.	Suitability			
60541541	D7			
Scale @ A1	Zone			
1:500	General			

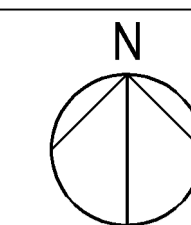
THIS DOCUMENT HAS BEEN PREPARED PURSUANT TO AND SUBJECT TO THE TERMS OF AECOM'S APPOINTMENT BY ITS CLIENT. AECOM ACCEPTS NO LIABILITY FOR ANY USE OF THIS DOCUMENT OTHER THAN BY ITS ORIGINAL CLIENT OR FOLLOWING AECOM'S EXPRESS AGREEMENT TO SUCH USE, AND ONLY FOR THE PURPOSES FOR WHICH IT WAS PREPARED AND PROVIDED.

AECOM  
AECOM House  
Home Lane  
Beeford  
Tel:1234 349641  
Fax:01234 216288  
www.aecom.com

**AECOM**  
AECOM Infrastructure & Environment UK Limited  
Registered in England Registered number: 880328  
Registered office: Midpoint, Alconson Link,  
Basingstoke, Hampshire RG21 7PP

Drawing Number	Originator	Volume	Rev
HE551495 - ACM - ELS - GEN_SW_Z_ZZ-DR-AB-0050			P02
Location	Type	Role	Number

File Path: C:\Users\j1333333\Documents\PROJECTS\TEMP\A428\HE551495-ACM-ELS-GEN\_SW\_Z\_ZZ-DR-AB-0050-  
 File Name: C:\Users\j1333333\Documents\PROJECTS\TEMP\A428\HE551495-ACM-ELS-GEN\_SW\_Z\_ZZ-DR-AB-0050-



**SAFETY, HEALTH AND ENVIRONMENTAL INFORMATION BOX**

IT IS ASSUMED THAT ALL WORKS ON THIS DRAWING WILL BE CARRIED OUT BY A COMPETENT CONTRACTOR WORKING, WHERE APPROPRIATE, TO AN APPROPRIATE METHOD STATEMENT.

THIS DRAWING IS TO BE USED ONLY FOR THE PURPOSE OF ISSUE THAT IT WAS ISSUED FOR AND IS SUBJECT TO AMENDMENT.

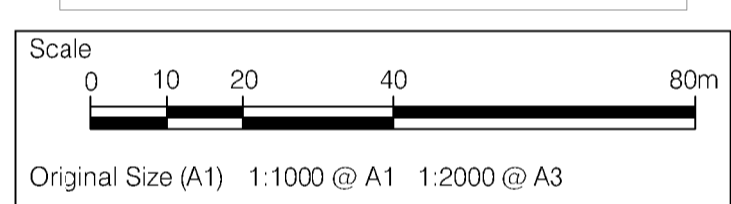
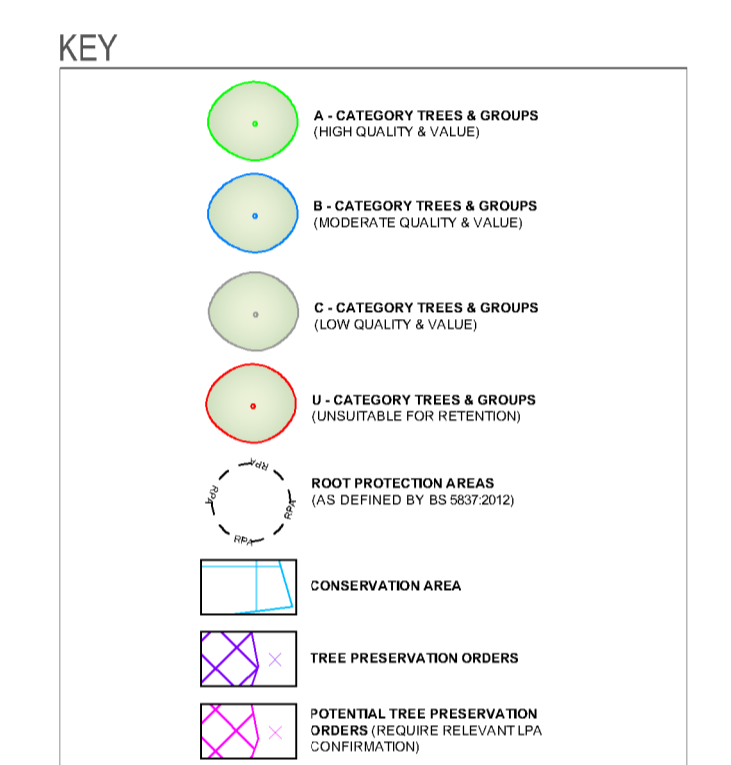
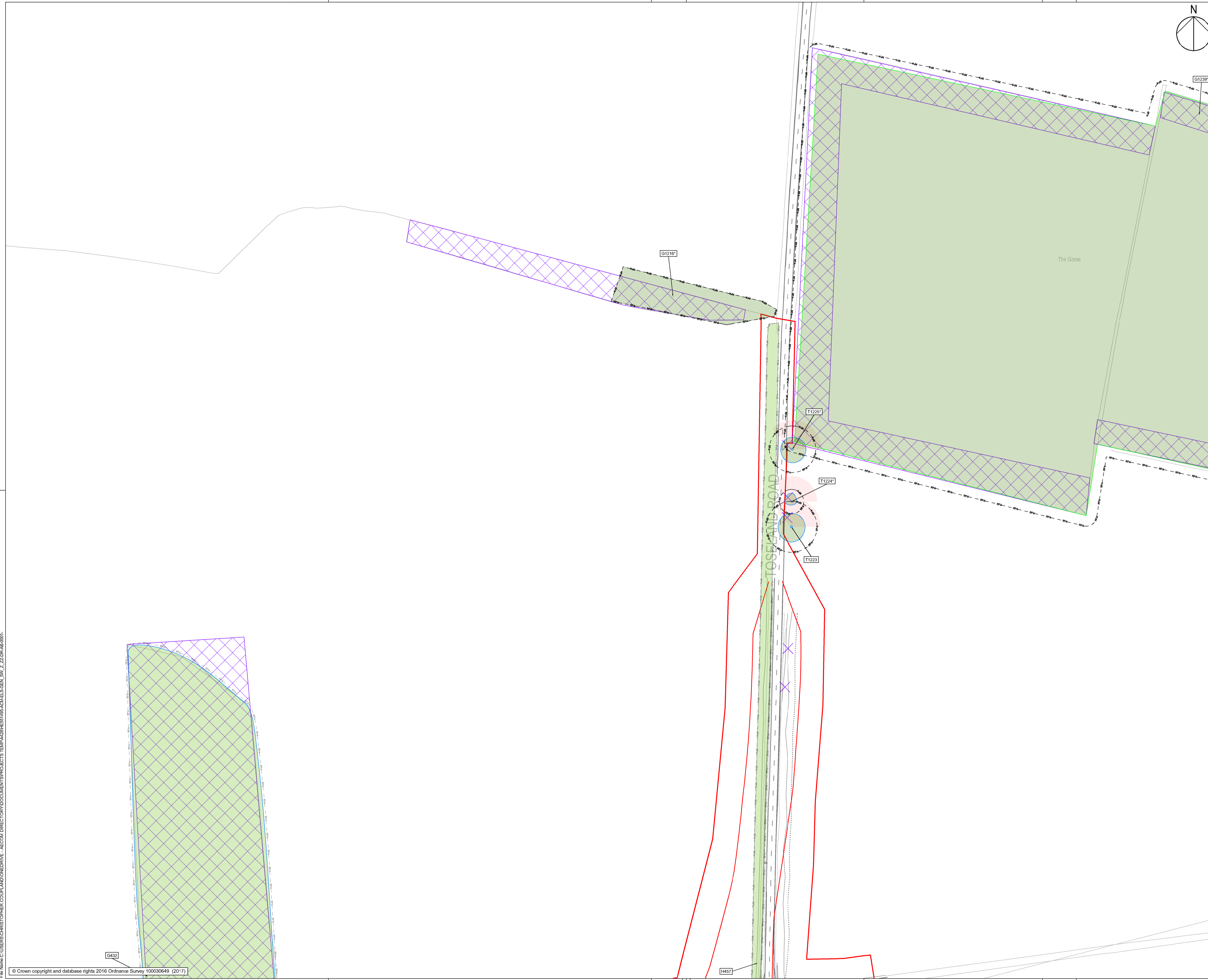
EXCEPTIONAL RISKS RELATING TO THE WORKS ASSOCIATED WITH THIS DRAWING ARE IDENTIFIED BELOW.

**CONSTRUCTION**

**MAINTENANCE / OPERATION / DECOMMISSIONING / DEMOLITION**

**NOTES**

1. THIS DRAWING IS TO BE READ IN CONJUNCTION WITH ALL OTHER RELEVANT DOCUMENTATION.
2. DO NOT SCALE FROM THIS DRAWING, USE ONLY PRINTED DIMENSIONS.
3. ALL DIMENSIONS, CHAINAGES, LEVELS AND COORDINATES ARE IN METRES UNLESS DEFINED OTHERWISE.
4. THIS DRAWING IS TO BE READ IN CONJUNCTION WITH THE PROJECT HEALTH & SAFETY FILE FOR ANY IDENTIFIED POTENTIAL RISKS.
5. TREE CATEGORIES DEFINED BY BS5837:2012.
6. TREE LOCATIONS AS BASED UPON ON SITE OBSERVATIONS AND AVAILABLE AERIAL IMAGERY.
7. PLANS SHOULD BE READ IN CONJUNCTION WITH THE SUPPORTING AECOM ARBORICULTURAL REPORT.
8. THE ORIGINAL OF THIS DRAWING WAS PRODUCED IN COLOUR - A MONOCHROME COPY SHOULD NOT BE RELIED UPON.



DCO SUBMISSION	AW	28-05-21	PO2
First Issue	AW	27-11-20	PO1
Revision Details	By	Check	Date
			Suffix

**DCO APPLICATION**

Client  
 Highways England  
 Woodlands  
 Manton Lane  
 Manton Industrial Estate  
 Bedford  
 MK41 7LW

Working on behalf of

Project Title

**A428 BLACK CAT TO CAXTON GIBBET IMPROVEMENTS**

Drawing Title

**TREE CONSTRAINTS PLAN SHEET 50 OF 73**

Designed	Drawn	Checked	Approved	Date
TF	CC	TF	AW	28.05.2021
Interna Project No.	Suitability			
60541541	D7			
Scale @ A1	Zone			
1:500	General			

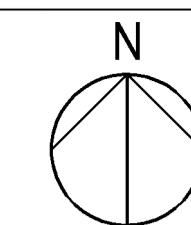
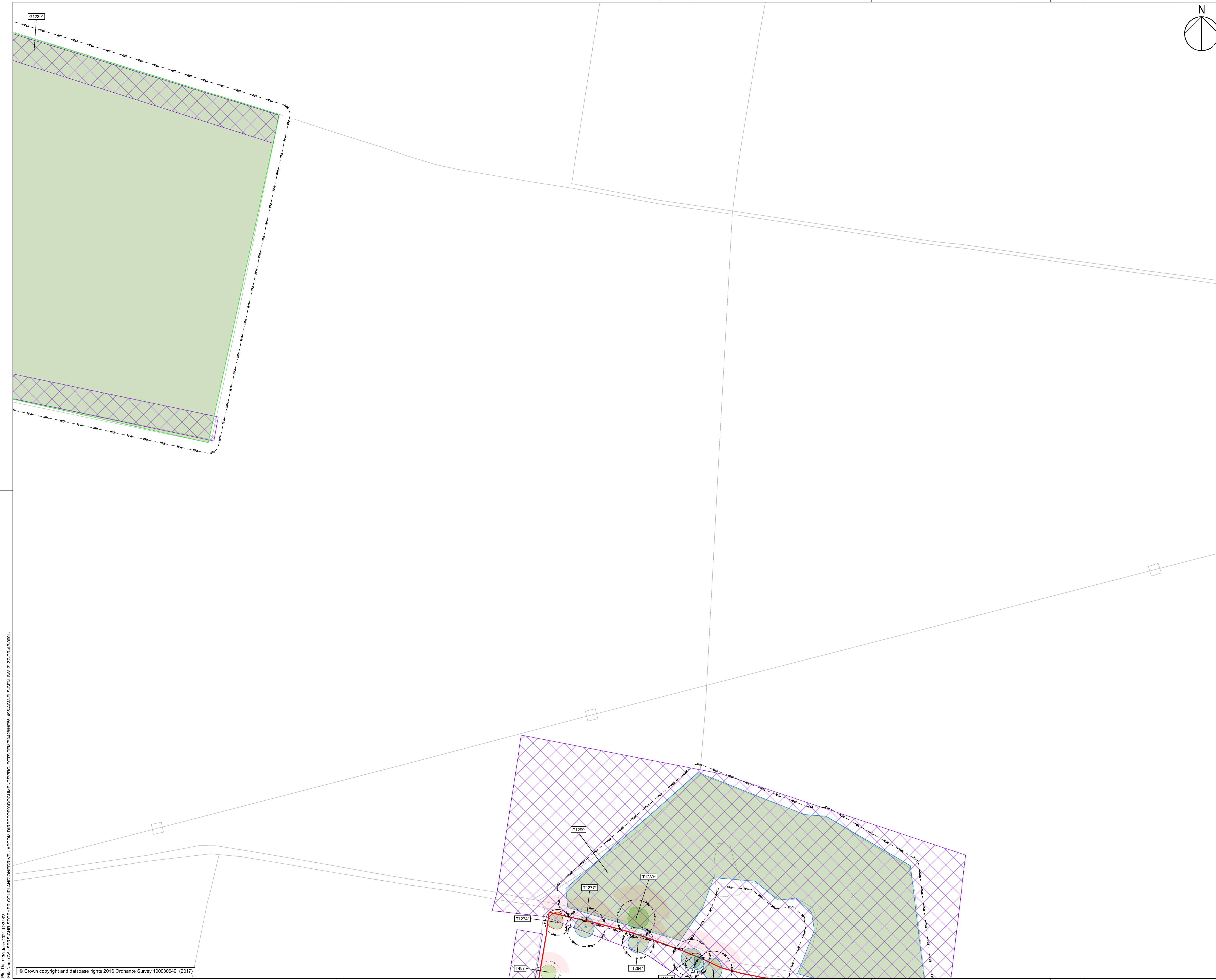
THIS DOCUMENT HAS BEEN PREPARED PURSUANT TO AND SUBJECT TO THE TERMS OF AECOM'S APPOINTMENT BY ITS CLIENT. AECOM ACCEPTS NO LIABILITY FOR ANY USE OF THIS DOCUMENT OTHER THAN BY ITS ORIGINAL CLIENT OR FOLLOWING AECOM'S EXPRESS AGREEMENT TO SUCH USE, AND ONLY FOR THE PURPOSES FOR WHICH IT WAS PREPARED AND PROVIDED.

AECOM  
 AECOM House  
 Home Lane  
 Bedford  
 Tel:1234 349641  
 Fax:01234 216288  
 www.aecom.com

**AECOM**  
 AECOM Infrastructure & Environment UK Limited  
 Registered in England Registered number: 880328  
 Registered office: Midpoint, Alconton Link,  
 Basingstoke, Hampshire RG21 7FP

Drawing Number	Originator	Volume	Rev
HE551495	ACM	ELS	PO2
GEN_SW_Z_ZZ	DR	AB-0051	
Location	Type	Role	Number

Plot Date: 20 June 2021 15:35:06  
 File Name: C:\PROJECTS\A428\A428\DCO\PROJECTS\TEMP\A428\HE551495-ACM\EL5\GEN\_SW\_Z\_ZZ\DR-AB-0001-



**SAFETY, HEALTH AND ENVIRONMENTAL INFORMATION BOX**

IT IS ASSUMED THAT ALL WORKS ON THIS DRAWING WILL BE CARRIED OUT BY A COMPETENT CONTRACTOR WORKING, WHERE APPROPRIATE, TO AN APPROPRIATE METHOD STATEMENT.

THIS DRAWING IS TO BE USED ONLY FOR THE PURPOSE OF ISSUE THAT IT WAS ISSUED FOR AND IS SUBJECT TO AMENDMENT.

EXCEPTIONAL RISKS RELATING TO THE WORKS ASSOCIATED WITH THIS DRAWING ARE IDENTIFIED BELOW.

CONSTRUCTION

MAINTENANCE / OPERATION / DECOMMISSIONING / DEMOLITION

**NOTES**

- THIS DRAWING IS TO BE READ IN CONJUNCTION WITH ALL OTHER RELEVANT DOCUMENTATION.
- DO NOT SCALE FROM THIS DRAWING, USE ONLY PRINTED DIMENSIONS.
- ALL DIMENSIONS, CHAINAGES, LEVELS AND COORDINATES ARE IN METRES UNLESS DEFINED OTHERWISE.
- THIS DRAWING IS TO BE READ IN CONJUNCTION WITH THE PROJECT HEALTH & SAFETY FILE FOR ANY IDENTIFIED POTENTIAL RISKS.
- TREE CATEGORIES DEFINED BY BS5837:2012.
- TREE LOCATIONS AS BASED UPON ON SITE OBSERVATIONS AND AVAILABLE AERIAL IMAGERY.
- PLANS SHOULD BE READ IN CONJUNCTION WITH THE SUPPORTING AECOM ARBORICULTURAL REPORT.
- THE ORIGINAL OF THIS DRAWING WAS PRODUCED IN COLOUR - A MONOCHROME COPY SHOULD NOT BE RELIED UPON.

**KEY**

- A - CATEGORY TREES & GROUPS (HIGH QUALITY & VALUE)
- B - CATEGORY TREES & GROUPS (MODERATE QUALITY & VALUE)
- C - CATEGORY TREES & GROUPS (LOW QUALITY & VALUE)
- D - CATEGORY TREES & GROUPS (UNSUITABLE FOR RETENTION)
- ROOT PROTECTION AREAS (AS DEFINED BY BS 5837:2012)
- CONSERVATION AREA
- TREE PRESERVATION ORDERS
- POTENTIAL TREE PRESERVATION ORDERS (REQUIRE RELEVANT LPA CONSIDERATION)

Scale  
0 10 20 40 80m

Original Size (A1) 1:1000 @ A1 1:2000 @ A3

Revision Details		By	Check	Date	Suffix
DCO SUBMISSION	AW	TF		28-05-21	P02
First Issue	AW	TF		27-11-20	P01

**DCO APPLICATION**

Client  
Highways England  
Woodlands  
Manton Lane  
Manton Industrial Estate  
Beeford  
MK41 7LW

Working on behalf of  
**highways england**

**A428 BLACK CAT TO CAXTON GIBBET IMPROVEMENTS**

**TREE CONSTRAINTS PLAN SHEET 51 OF 73**

Designed TF	Drawn CC	Checked TF	Approved AW	Date 28.05.2021
Interna Project No. 60541541	Suitability D7			
Scale @ A1 1:500	Zone General			

THIS DOCUMENT HAS BEEN PREPARED PURSUANT TO AND SUBJECT TO THE TERMS OF AECOM'S APPOINTMENT BY ITS CLIENT. AECOM ACCEPTS NO LIABILITY FOR ANY USE OF THIS DOCUMENT OTHER THAN BY ITS ORIGINAL CLIENT OR FOLLOWING AECOM'S EXPRESS AGREEMENT TO SUCH USE, AND ONLY FOR THE PURPOSES FOR WHICH IT WAS PREPARED AND PROVIDED.

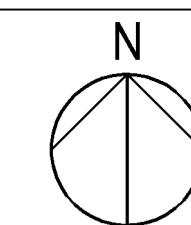
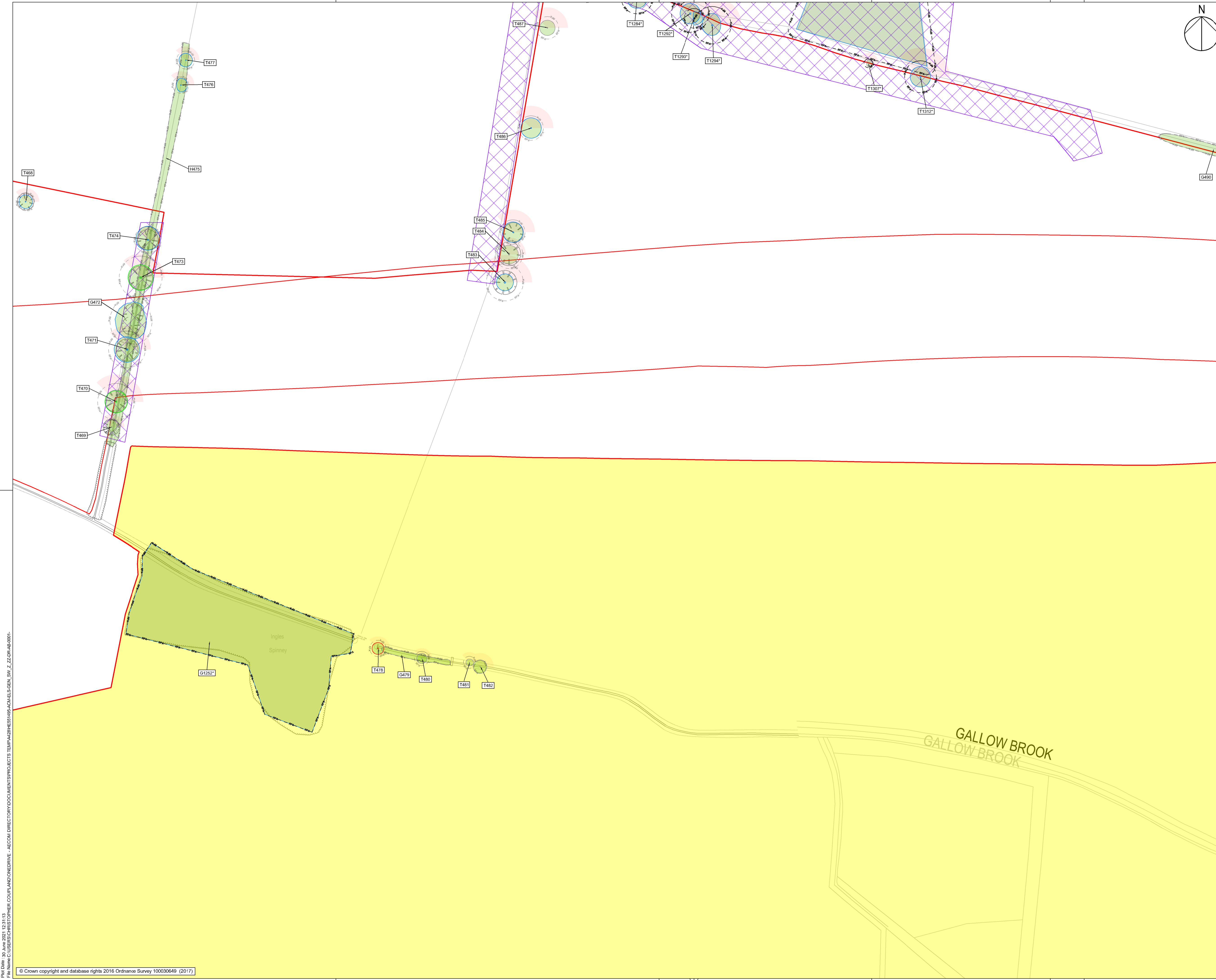
**AECOM**  
AECOM House  
Home Lane  
Beeford  
Tel:1234 349641  
Fax:01234 216288  
www.aecom.com

**AECOM**  
AECOM Infrastructure & Environment UK Limited  
Registered in England Registered number: 880328  
Registered office: Midpoint, Alencon Link,  
Basingstoke, Hampshire RG21 7PP

Drawing Number <b>HE551495</b>	Originator <b>ACM</b>	Volume <b>ELS</b>	Rev <b>P02</b>
GEN_SW_Z_ZZ_DR_AB_0052			
Location	Type	Role	Number

Plot Date: 20 June 2021 15:31:09  
 File Name: C:\PROJECTS\DCO\PROJECTS\TEMP\A428\HE551495-ACM\GEN\_SW\_Z\_ZZ\_DR\_AB\_0001-





**SAFETY, HEALTH AND ENVIRONMENTAL INFORMATION BOX**

IT IS ASSUMED THAT ALL WORKS ON THIS DRAWING WILL BE CARRIED OUT BY A COMPETENT CONTRACTOR WORKING, WHERE APPROPRIATE, TO AN APPROPRIATE METHOD STATEMENT.

THIS DRAWING IS TO BE USED ONLY FOR THE PURPOSE OF ISSUE THAT IT WAS ISSUED FOR AND IS SUBJECT TO AMENDMENT.

EXCEPTIONAL RISKS RELATING TO THE WORKS ASSOCIATED WITH THIS DRAWING ARE IDENTIFIED BELOW.

**CONSTRUCTION**

**MAINTENANCE / OPERATION / DECOMMISSIONING / DEMOLITION**

**NOTES**

- THIS DRAWING IS TO BE READ IN CONJUNCTION WITH ALL OTHER RELEVANT DOCUMENTATION.
- DO NOT SCALE FROM THIS DRAWING. USE ONLY PRINTED DIMENSIONS.
- ALL DIMENSIONS, CHAINAGES, LEVELS AND COORDINATES ARE IN METRES UNLESS DEFINED OTHERWISE.
- THIS DRAWING IS TO BE READ IN CONJUNCTION WITH THE PROJECT HEALTH & SAFETY FILE FOR ANY IDENTIFIED POTENTIAL RISKS.
- TREE CATEGORIES DEFINED BY BS5837:2012.
- TREE LOCATIONS AS BASED UPON ON SITE OBSERVATIONS AND AVAILABLE AERIAL IMAGERY.
- PLANS SHOULD BE READ IN CONJUNCTION WITH THE SUPPORTING AECOM ARBORICULTURAL REPORT.
- THE ORIGINAL OF THIS DRAWING WAS PRODUCED IN COLOUR - A MONOCHROME COPY SHOULD NOT BE RELIED UPON.

**KEY**

- A - CATEGORY TREES & GROUPS (HIGH QUALITY & VALUE)
- B - CATEGORY TREES & GROUPS (MODERATE QUALITY & VALUE)
- C - CATEGORY TREES & GROUPS (LOW QUALITY & VALUE)
- D - CATEGORY TREES & GROUPS (UNSUITABLE FOR RETENTION)
- ROOT PROTECTION AREAS (AS DEFINED BY BS 5837:2012)
- CONSERVATION AREA
- TREE PRESERVATION ORDERS
- POTENTIAL TREE PRESERVATION ORDERS (REQUIRE RELEVANT LPA CONFIRMATION)

Scale  
0 10 20 40 80m

Original Size (A1) 1:1000 @ A1 1:2000 @ A3

DCO SUBMISSION	AW	28-05-21	P02
First Issue	AW	27-11-20	P01
Revision Details	By	Date	Suffix
	Check		

**DCO APPLICATION**

Client  
Highways England  
Woodlands  
Manton Lane  
Manton Industrial Estate  
Beeford  
MK41 7LW

Working on behalf of  
**highways england**

**A428 BLACK CAT TO CAXTON GIBBET IMPROVEMENTS**

**TREE CONSTRAINTS PLAN SHEET 52 OF 73**

Designed	Drawn	Checked	Approved	Date
TF	CC	TF	AW	28.05.2021
Interna Project No.	Suitability			
60541541	D7			
Scale @ A1	Zone			
1:500	General			

THIS DOCUMENT HAS BEEN PREPARED PURSUANT TO AND SUBJECT TO THE TERMS OF AECOM'S APPOINTMENT BY ITS CLIENT. AECOM ACCEPTS NO LIABILITY FOR ANY USE OF THIS DOCUMENT OTHER THAN BY ITS ORIGINAL CLIENT OR FOLLOWING AECOM'S EXPRESS AGREEMENT TO SUCH USE, AND ONLY FOR THE PURPOSES FOR WHICH IT WAS PREPARED AND PROVIDED.

AECOM  
AECOM House  
Home Lane  
Beeford  
Tel: 1234 349641  
Fax: 01234 216288  
www.aecom.com

**AECOM**  
AECOM Infrastructure & Environment UK Limited  
Registered in England Registered number: 880328  
Registered office: Midpoint, Altonson Link,  
Basingstoke, Hampshire RG21 7PP

Drawing Number	Originator	Volume	Rev
HE551495	ACM	ELS	P02
Location	Type	Role	Number
GEN_SW_Z_ZZ-DR-AB-0053			

File Name: C:\GIS\PROJECTS\DCO\PROJECTS\TEMP\A428\HE551495-ACM-EL-0053-SW\_Z\_ZZ-DR-AB-0001-  
 Plot Date: 20 June 2021 15:31:19  
 File Name: C:\GIS\PROJECTS\DCO\PROJECTS\TEMP\A428\HE551495-ACM-EL-0053-SW\_Z\_ZZ-DR-AB-0001-



**SAFETY, HEALTH AND ENVIRONMENTAL INFORMATION BOX**

IT IS ASSUMED THAT ALL WORKS ON THIS DRAWING WILL BE CARRIED OUT BY A COMPETENT CONTRACTOR WORKING, WHERE APPROPRIATE, TO AN APPROPRIATE METHOD STATEMENT.

THIS DRAWING IS TO BE USED ONLY FOR THE PURPOSE OF ISSUE THAT IT WAS ISSUED FOR AND IS SUBJECT TO AMENDMENT.

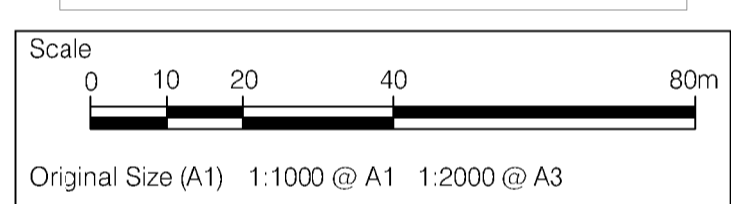
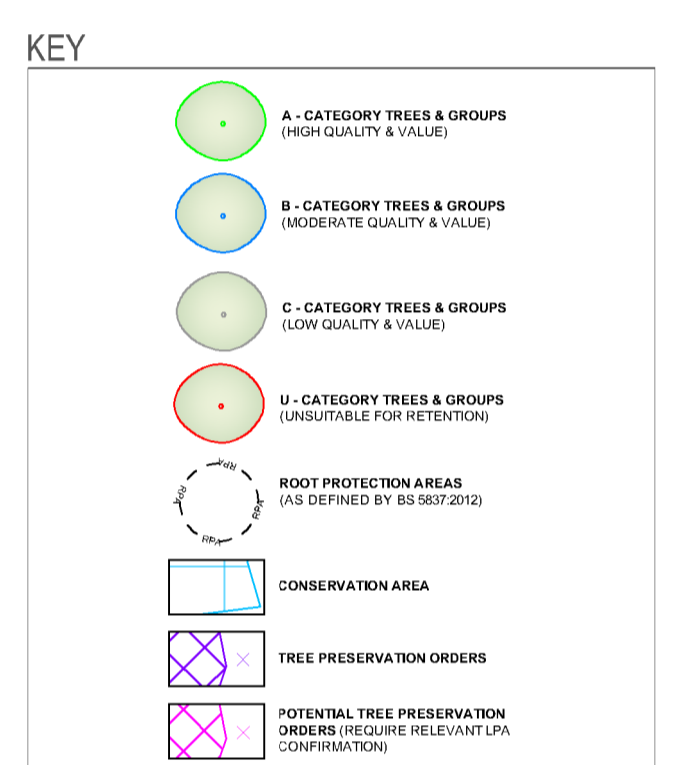
EXCEPTIONAL RISKS RELATING TO THE WORKS ASSOCIATED WITH THIS DRAWING ARE IDENTIFIED BELOW.

**CONSTRUCTION**

**MAINTENANCE / OPERATION / DECOMMISSIONING / DEMOLITION**

**NOTES**

- THIS DRAWING IS TO BE READ IN CONJUNCTION WITH ALL OTHER RELEVANT DOCUMENTATION.
- DO NOT SCALE FROM THIS DRAWING, USE ONLY PRINTED DIMENSIONS.
- ALL DIMENSIONS, CHAINAGES, LEVELS AND COORDINATES ARE IN METRES UNLESS DEFINED OTHERWISE.
- THIS DRAWING IS TO BE READ IN CONJUNCTION WITH THE PROJECT HEALTH & SAFETY FILE FOR ANY IDENTIFIED POTENTIAL RISKS.
- TREE CATEGORIES DEFINED BY BS5837:2012.
- TREE LOCATIONS AS BASED UPON ON SITE OBSERVATIONS AND AVAILABLE AERIAL IMAGERY.
- PLANS SHOULD BE READ IN CONJUNCTION WITH THE SUPPORTING AECOM ARBORICULTURAL REPORT.
- THE ORIGINAL OF THIS DRAWING WAS PRODUCED IN COLOUR - A MONOCHROME COPY SHOULD NOT BE RELIED UPON.



DCO SUBMISSION	AW	28-05-21	PO2
First Issue	AW	27-11-20	PO1
Revision Details	By	Date	Suffix
	Check		

**DCO APPLICATION**

Client  
Highways England  
Woodlands  
Manton Lane  
Manton Industrial Estate  
Beedford  
MK41 7LW

Working on behalf of  
**highways england**

**A428 BLACK CAT TO CAXTON GIBBET IMPROVEMENTS**

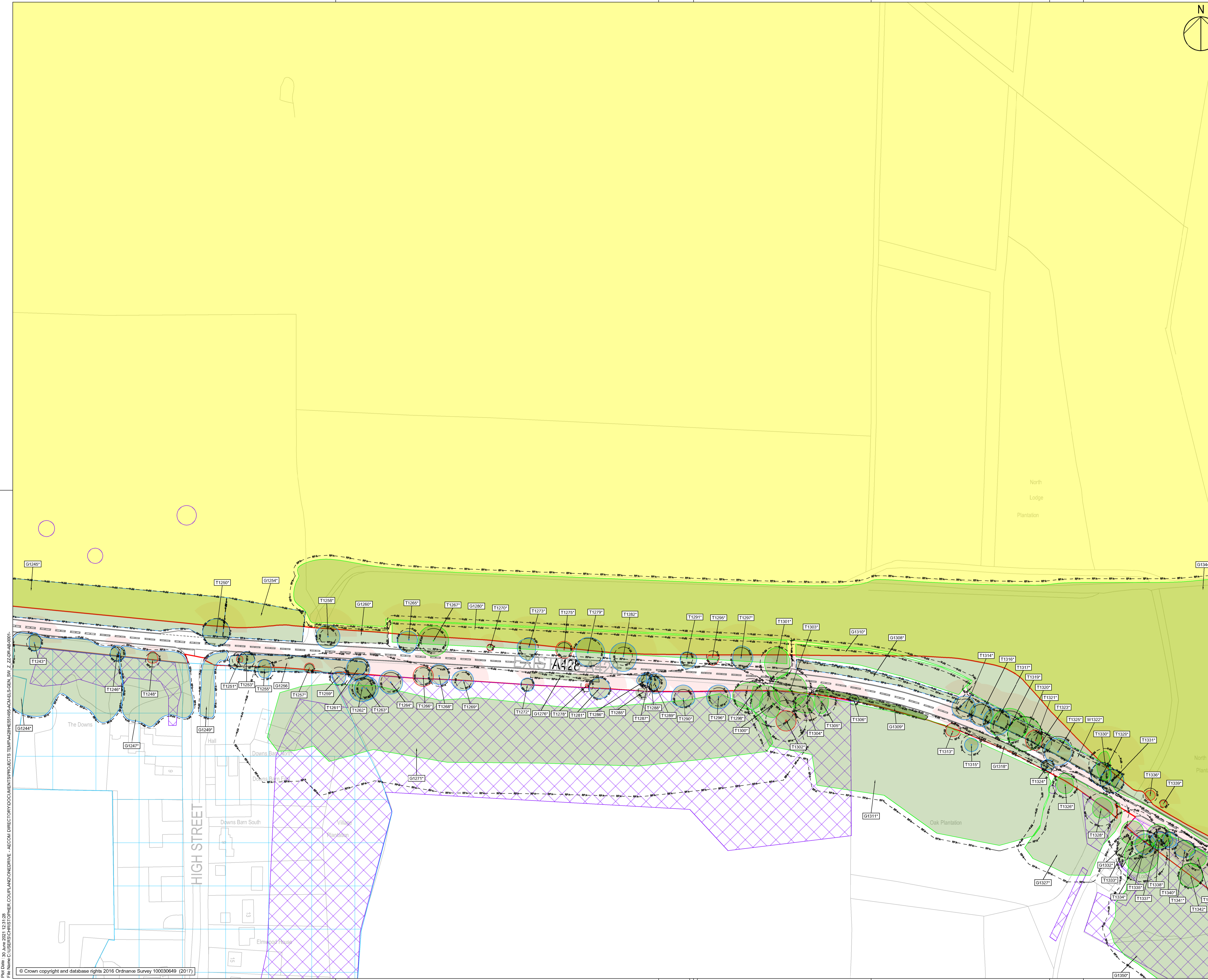
**TREE CONSTRAINTS PLAN SHEET 53 OF 73**

Designed TF	Drawn CC	Checked TF	Approved AW	Date 28.05.2021
Interna Project No. 60541541	Suitability D7	Zone General		

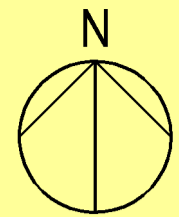
THIS DOCUMENT HAS BEEN PREPARED PURSUANT TO AND SUBJECT TO THE TERMS OF AECOM'S APPOINTMENT BY ITS CLIENT. AECOM ACCEPTS NO LIABILITY FOR ANY USE OF THIS DOCUMENT OTHER THAN BY ITS ORIGINAL CLIENT OR FOLLOWING AECOM'S EXPRESS AGREEMENT TO SUCH USE, AND ONLY FOR THE PURPOSES FOR WHICH IT WAS PREPARED AND PROVIDED.

**AECOM**  
AECOM Infrastructure & Environment UK Limited  
Registered in England Registered number: 880328  
Registered office: Midpoint, Alconton Link,  
Basingstoke, Hampshire RG21 7PP

Drawing Number HE551495	Originator ACM	Volume ELS	Rev PO2
Location GEN_SW_Z_Z_DR_AB_0054	Type	Role	Number



File Path: C:\Users\jdoyle\Documents\Projects\TEMP\AECOM\HE551495\GEN\_SW\_Z\_Z\_DR\_AB\_0054  
 File Name: C:\Users\jdoyle\Documents\Projects\TEMP\AECOM\HE551495\GEN\_SW\_Z\_Z\_DR\_AB\_0054



**SAFETY, HEALTH AND ENVIRONMENTAL INFORMATION BOX**

IT IS ASSUMED THAT ALL WORKS ON THIS DRAWING WILL BE CARRIED OUT BY A COMPETENT CONTRACTOR WORKING, WHERE APPROPRIATE, TO AN APPROPRIATE METHOD STATEMENT.

THIS DRAWING IS TO BE USED ONLY FOR THE PURPOSE OF ISSUE THAT IT WAS ISSUED FOR AND IS SUBJECT TO AMENDMENT.

EXCEPTIONAL RISKS RELATING TO THE WORKS ASSOCIATED WITH THIS DRAWING ARE IDENTIFIED BELOW.

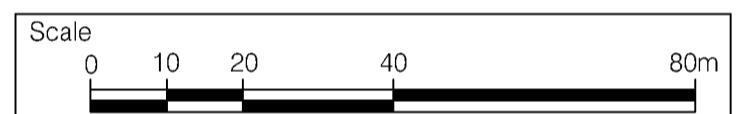
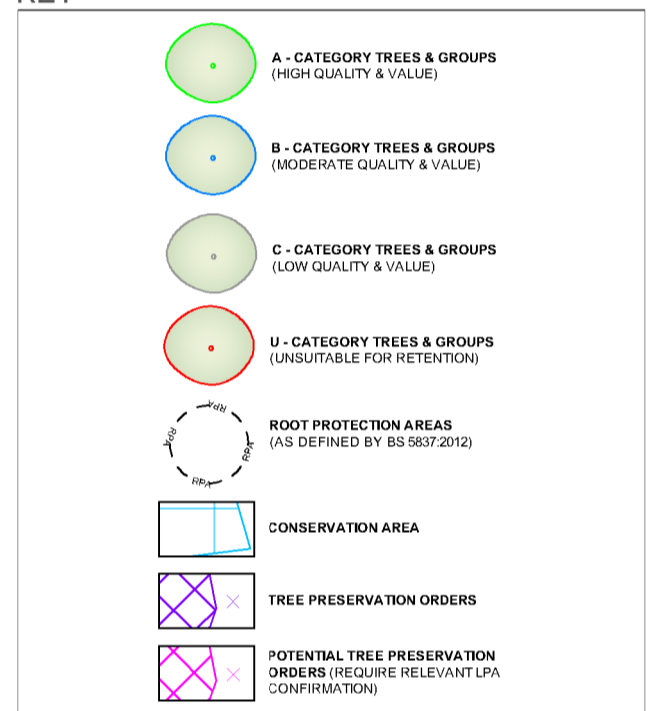
**CONSTRUCTION**

**MAINTENANCE / OPERATION / DECOMMISSIONING / DEMOLITION**

**NOTES**

1. THIS DRAWING IS TO BE READ IN CONJUNCTION WITH ALL OTHER RELEVANT DOCUMENTATION.
2. DO NOT SCALE FROM THIS DRAWING, USE ONLY PRINTED DIMENSIONS.
3. ALL DIMENSIONS, CHAINAGES, LEVELS AND COORDINATES ARE IN METRES UNLESS DEFINED OTHERWISE.
4. THIS DRAWING IS TO BE READ IN CONJUNCTION WITH THE PROJECT HEALTH & SAFETY FILE FOR ANY IDENTIFIED POTENTIAL RISKS.
5. TREE CATEGORIES DEFINED BY BS5837:2012.
6. TREE LOCATIONS AS BASED UPON ON SITE OBSERVATIONS AND AVAILABLE AERIAL IMAGERY.
7. PLANS SHOULD BE READ IN CONJUNCTION WITH THE SUPPORTING AECOM ARBORICULTURAL REPORT.
8. THE ORIGINAL OF THIS DRAWING WAS PRODUCED IN COLOUR - A MONOCHROME COPY SHOULD NOT BE RELIED UPON.

**KEY**



Original Size (A1) 1:1000 @ A1 1:2000 @ A3

DCO SUBMISSION	AW	28-05-21	P02
First Issue	AW	27-11-20	P01
Revision Details	By TF	Date	Suffix
Purpose of issue			

**DCO APPLICATION**

Client  
Highways England  
Woodlands  
Manton Lane  
Manton Industrial Estate  
Beeford  
MK41 7LW

Working on behalf of

**A428 BLACK CAT TO CAXTON GIBBET IMPROVEMENTS**

**TREE CONSTRAINTS PLAN SHEET 54 OF 73**

Designed	Drawn	Checked	Approved	Date
TF	CC	TF	AW	28.05.2021

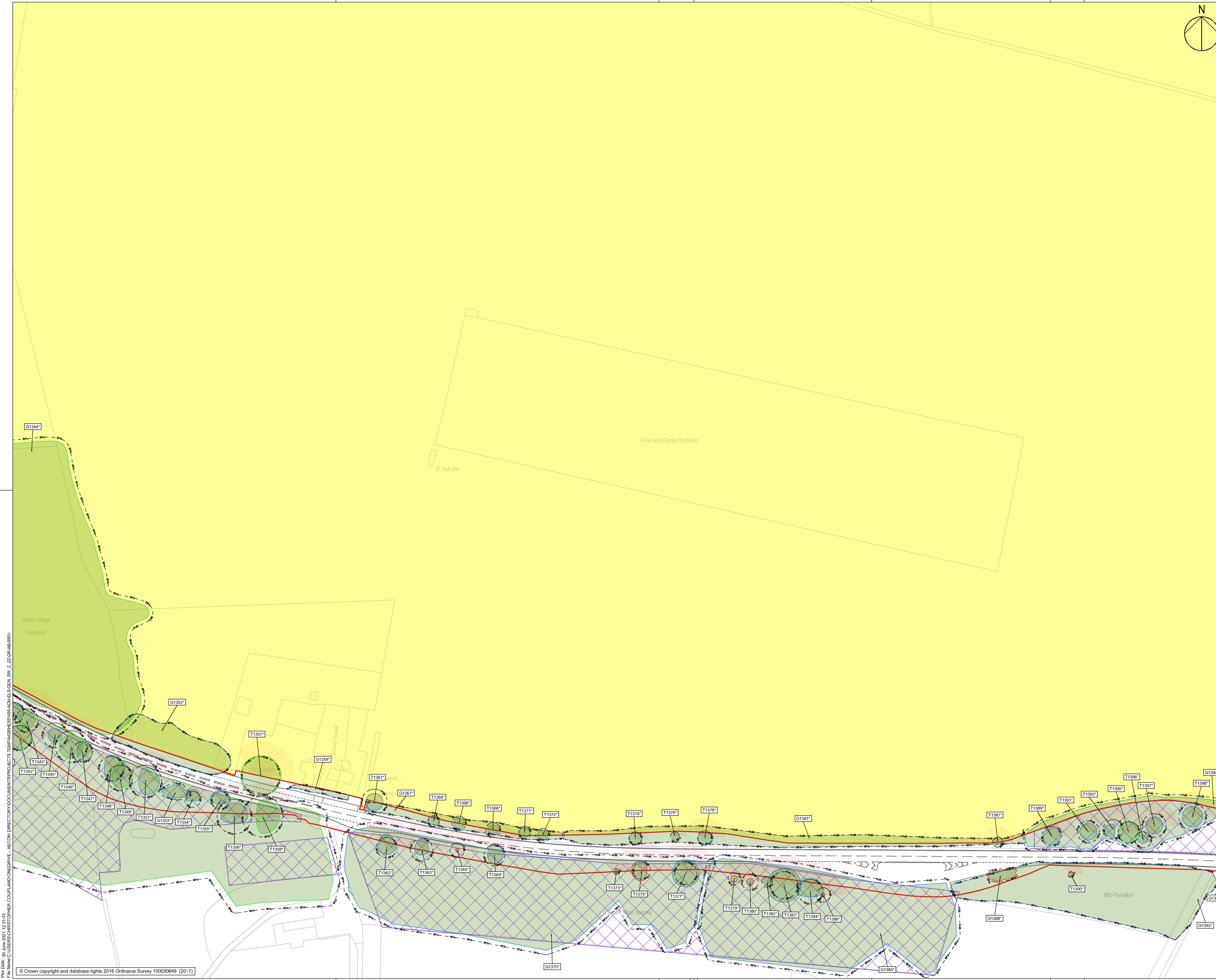
Internal Project No.	Suitability
G0541541	D7
Scale @ A1	Zone
1:500	General

THIS DOCUMENT HAS BEEN PREPARED PURSUANT TO AND SUBJECT TO THE TERMS OF AECOM'S APPOINTMENT BY ITS CLIENT. AECOM ACCEPTS NO LIABILITY FOR ANY USE OF THIS DOCUMENT OTHER THAN BY ITS ORIGINAL CLIENT OR FOLLOWING AECOM'S EXPRESS AGREEMENT TO SUCH USE, AND ONLY FOR THE PURPOSES FOR WHICH IT WAS PREPARED AND PROVIDED.

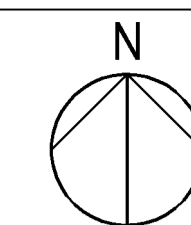
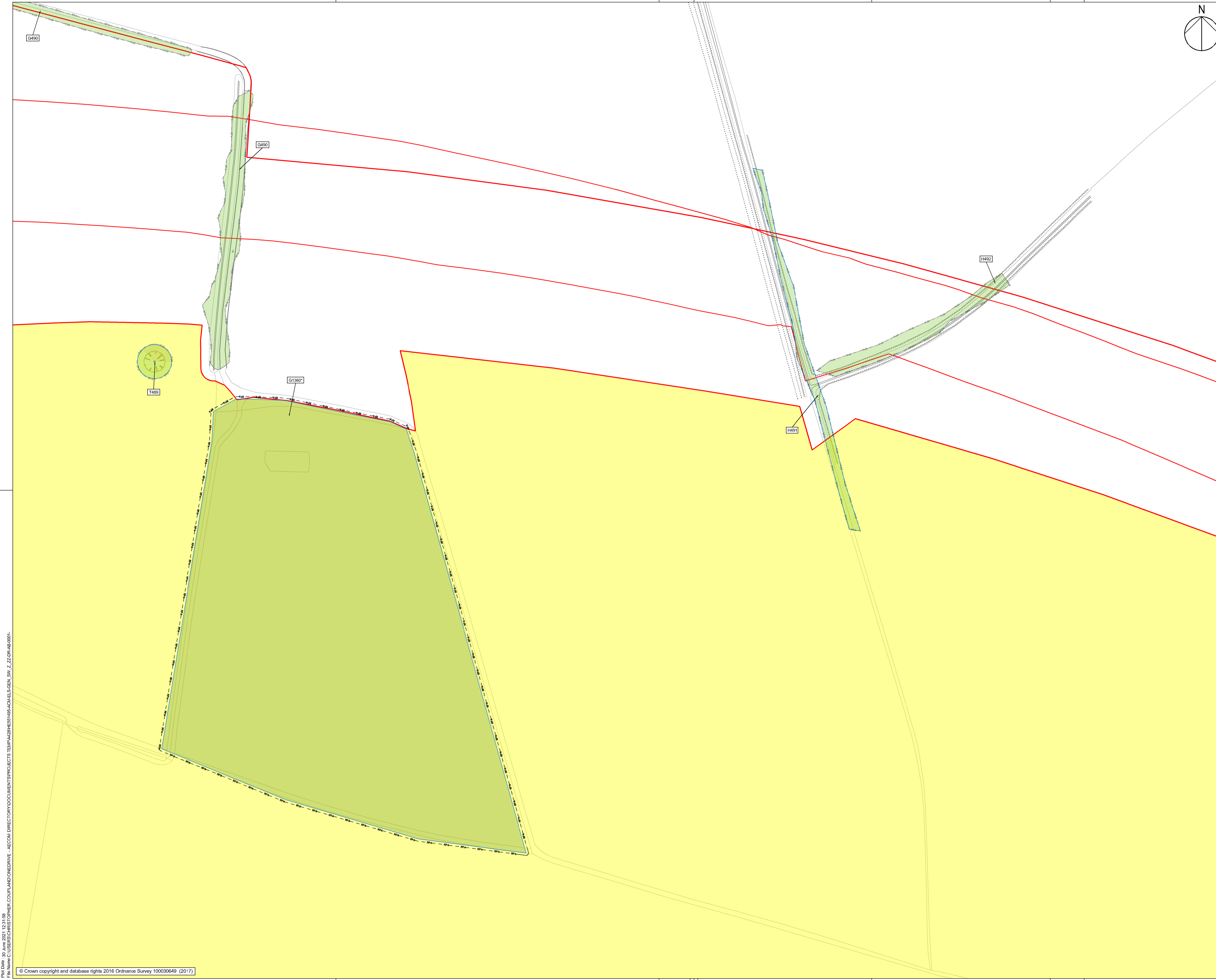
AECOM  
AECOM House  
Home Lane  
Beeford  
Tel: 1234 349641  
Fax: 01234 216268  
www.aecom.com

**AECOM**  
AECOM Infrastructure & Environment UK Limited  
Registered in England Registered number: 880328  
Registered office: Midpoint, Alencon Link,  
Basingstoke, Hampshire RG21 7FP

Drawing Number	Originator	Volume	Rev
HE551495 - ACM	ELS		P02
GEN_SW_Z_ZZ-DR-AB-0055			
Location	Type	Role	Number



File Name: C:\PROJECTS\DCO\DCO\PROJECTS\TEMP\A428\HE551495-ACM-GEN\_SW\_Z\_ZZ-DR-AB-0001-  
 File Path: C:\PROJECTS\DCO\DCO\PROJECTS\TEMP\A428\HE551495-ACM-GEN\_SW\_Z\_ZZ-DR-AB-0001-  
 File Size: 30  
 Date: 2021/05/28 13:13:45  
 File Name: C:\PROJECTS\DCO\DCO\PROJECTS\TEMP\A428\HE551495-ACM-GEN\_SW\_Z\_ZZ-DR-AB-0001-



**SAFETY, HEALTH AND ENVIRONMENTAL INFORMATION BOX**

IT IS ASSUMED THAT ALL WORKS ON THIS DRAWING WILL BE CARRIED OUT BY A COMPETENT CONTRACTOR WORKING, WHERE APPROPRIATE, TO AN APPROPRIATE METHOD STATEMENT.

THIS DRAWING IS TO BE USED ONLY FOR THE PURPOSE OF ISSUE THAT IT WAS ISSUED FOR AND IS SUBJECT TO AMENDMENT.

EXCEPTIONAL RISKS RELATING TO THE WORKS ASSOCIATED WITH THIS DRAWING ARE IDENTIFIED BELOW.

**CONSTRUCTION**

**MAINTENANCE / OPERATION / DECOMMISSIONING / DEMOLITION**

**NOTES**

1. THIS DRAWING IS TO BE READ IN CONJUNCTION WITH ALL OTHER RELEVANT DOCUMENTATION.
2. DO NOT SCALE FROM THIS DRAWING, USE ONLY PRINTED DIMENSIONS.
3. ALL DIMENSIONS, CHAINAGES, LEVELS AND COORDINATES ARE IN METRES UNLESS DEFINED OTHERWISE.
4. THIS DRAWING IS TO BE READ IN CONJUNCTION WITH THE PROJECT HEALTH & SAFETY FILE FOR ANY IDENTIFIED POTENTIAL RISKS.
5. TREE CATEGORIES DEFINED BY BS5837:2012.
6. TREE LOCATIONS AS BASED UPON ON SITE OBSERVATIONS AND AVAILABLE AERIAL IMAGERY.
7. PLANS SHOULD BE READ IN CONJUNCTION WITH THE SUPPORTING AECOM ARBORICULTURAL REPORT.
8. THE ORIGINAL OF THIS DRAWING WAS PRODUCED IN COLOUR - A MONOCHROME COPY SHOULD NOT BE RELIED UPON.

**KEY**

- A - CATEGORY TREES & GROUPS (HIGH QUALITY & VALUE)
- B - CATEGORY TREES & GROUPS (MODERATE QUALITY & VALUE)
- C - CATEGORY TREES & GROUPS (LOW QUALITY & VALUE)
- D - CATEGORY TREES & GROUPS (UNSUITABLE FOR RETENTION)
- ROOT PROTECTION AREAS (AS DEFINED BY BS 5837:2012)
- CONSERVATION AREA
- TREE PRESERVATION ORDERS
- POTENTIAL TREE PRESERVATION ORDERS (REQUIRE RELEVANT LPA CONSULTATION)

Scale  
0 10 20 40 80m

Original Size (A1) 1:1000 @ A1 1:2000 @ A3

DCO SUBMISSION	AW	28-05-21	P02
First Issue	AW	27-11-20	P01
Revision Details	By Check	Date	Suffix

**DCO APPLICATION**

Client  
Highways England  
Woodlands  
Manton Lane  
Manton Industrial Estate  
Beeford  
MK41 7LW

Working on behalf of  
**highways england**

**A428 BLACK CAT TO CAXTON GIBBET IMPROVEMENTS**

**TREE CONSTRAINTS PLAN SHEET 55 OF 73**

Designed TF	Drawn CC	Checked TF	Approved AW	Date 28.05.2021
Interna Project No. 60541541	Suitability D7			
Scale @ A1 1:500	Zone General			

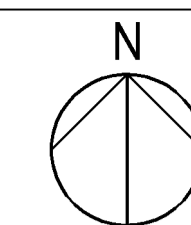
THIS DOCUMENT HAS BEEN PREPARED PURSUANT TO AND SUBJECT TO THE TERMS OF AECOM'S APPOINTMENT BY ITS CLIENT. AECOM ACCEPTS NO LIABILITY FOR ANY USE OF THIS DOCUMENT OTHER THAN BY ITS ORIGINAL CLIENT OR FOLLOWING AECOM'S EXPRESS AGREEMENT TO SUCH USE, AND ONLY FOR THE PURPOSES FOR WHICH IT WAS PREPARED AND PROVIDED.

AECOM  
AECOM House  
Home Lane  
Beeford  
Tel:1234 349641  
Fax:01234 216288  
www.aecom.com

**AECOM**  
AECOM Infrastructure & Environment UK Limited  
Registered in England Registered number: 880328  
Registered office: Midpoint, Altonson Link,  
Basingstoke, Hampshire RG21 7FP

Drawing Number HE551495	Originator ACM	Volume ELS	Rev P02
Location GEN_SW_Z_ZZ_DR_AB_0056	Type 1	Role 1	Number 1

File Path: C:\Users\j131313131\Documents\PROJECTS\TEMP\A428\HE551495-ACM\GEN\_SW\_Z\_ZZ\_DR\_AB\_0056-0001-  
 File Name: C:\Users\j131313131\Documents\PROJECTS\TEMP\A428\HE551495-ACM\GEN\_SW\_Z\_ZZ\_DR\_AB\_0056-0001-



**SAFETY, HEALTH AND ENVIRONMENTAL INFORMATION BOX**

IT IS ASSUMED THAT ALL WORKS ON THIS DRAWING WILL BE CARRIED OUT BY A COMPETENT CONTRACTOR WORKING, WHERE APPROPRIATE, TO AN APPROPRIATE METHOD STATEMENT.

THIS DRAWING IS TO BE USED ONLY FOR THE PURPOSE OF ISSUE THAT IT WAS ISSUED FOR AND IS SUBJECT TO AMENDMENT.

EXCEPTIONAL RISKS RELATING TO THE WORKS ASSOCIATED WITH THIS DRAWING ARE IDENTIFIED BELOW.

**CONSTRUCTION**

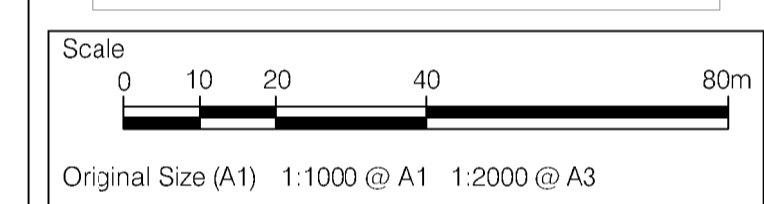
**MAINTENANCE / OPERATION / DECOMMISSIONING / DEMOLITION**

**NOTES**

1. THIS DRAWING IS TO BE READ IN CONJUNCTION WITH ALL OTHER RELEVANT DOCUMENTATION.
2. DO NOT SCALE FROM THIS DRAWING, USE ONLY PRINTED DIMENSIONS.
3. ALL DIMENSIONS, CHANGES, LEVELS AND COORDINATES ARE IN METRES UNLESS DEFINED OTHERWISE.
4. THIS DRAWING IS TO BE READ IN CONJUNCTION WITH THE PROJECT HEALTH & SAFETY FILE FOR ANY IDENTIFIED POTENTIAL RISKS.
5. TREE CATEGORIES DEFINED BY BS5837:2012.
6. TREE LOCATIONS AS BASED UPON ON SITE OBSERVATIONS AND AVAILABLE AERIAL IMAGERY.
7. PLANS SHOULD BE READ IN CONJUNCTION WITH THE SUPPORTING AECOM ARBORICULTURAL REPORT.
8. THE ORIGINAL OF THIS DRAWING WAS PRODUCED IN COLOUR - A MONOCHROME COPY SHOULD NOT BE RELIED UPON.

**KEY**

- A - CATEGORY TREES & GROUPS (HIGH QUALITY & VALUE)
- B - CATEGORY TREES & GROUPS (MODERATE QUALITY & VALUE)
- C - CATEGORY TREES & GROUPS (LOW QUALITY & VALUE)
- D - CATEGORY TREES & GROUPS (UNSUITABLE FOR RETENTION)
- ROOT PROTECTION AREAS (AS DEFINED BY BS 5837:2012)
- CONSERVATION AREA
- TREE PRESERVATION ORDERS
- POTENTIAL TREE PRESERVATION ORDERS (REQUIRE RELEVANT LPA CONFIRMATION)



Revision Details			
By	Check	Date	Suffix
AW	TF	28-05-21	P02
AW	TF	27-11-20	P01

**DCO APPLICATION**

Client  
 Highways England  
 Woodlands  
 Manton Lane  
 Manton Industrial Estate  
 Bedford  
 MK41 7LW

Working on behalf of

Project Title  
**A428 BLACK CAT TO CAXTON GIBBET IMPROVEMENTS**

Drawing Title  
**TREE CONSTRAINTS PLAN SHEET 56 OF 73**

Designed TF	Drawn CC	Checked TF	Approved AW	Date 28.05.2021
----------------	-------------	---------------	----------------	--------------------

Interna Project No. 60541541	Suitability D7
Scale @ A1 1:500	Zone General

THIS DOCUMENT HAS BEEN PREPARED PURSUANT TO AND SUBJECT TO THE TERMS OF AECOM'S APPOINTMENT BY ITS CLIENT. AECOM ACCEPTS NO LIABILITY FOR ANY USE OF THIS DOCUMENT OTHER THAN BY ITS ORIGINAL CLIENT OR FOLLOWING AECOM'S EXPRESS AGREEMENT TO SUCH USE, AND ONLY FOR THE PURPOSES FOR WHICH IT WAS PREPARED AND PROVIDED.

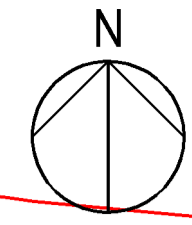
AECOM  
 AECOM House  
 Home Lane  
 Bedford  
 Tel:1234 349641  
 Fax:01234 216288  
 www.aecom.com

**AECOM**  
 AECOM Infrastructure & Environment UK Limited  
 Registered in England Registered number: 880328  
 Registered office: Midpoint, Alconton Link,  
 Basingstoke, Hampshire RG21 7FP

Drawing Number HE551495	Originator ACM	Volume ELS	Rev P02
GEN_SW_Z_ZZ_DR_AB_0057			
Location	Type	Role	Number



File Path: C:\Users\josh\Documents\AECOM\PROJECTS\TEMP\A428\HE551495-ACM\GEN\_SW\_Z\_ZZ\_DR\_AB\_0057.rvt  
 File Name: C:\Users\josh\Documents\AECOM\PROJECTS\TEMP\A428\HE551495-ACM\GEN\_SW\_Z\_ZZ\_DR\_AB\_0057.rvt



**SAFETY, HEALTH AND ENVIRONMENTAL INFORMATION BOX**

IT IS ASSUMED THAT ALL WORKS ON THIS DRAWING WILL BE CARRIED OUT BY A COMPETENT CONTRACTOR WORKING, WHERE APPROPRIATE, TO AN APPROPRIATE METHOD STATEMENT.

THIS DRAWING IS TO BE USED ONLY FOR THE PURPOSE OF ISSUE THAT IT WAS ISSUED FOR AND IS SUBJECT TO AMENDMENT.

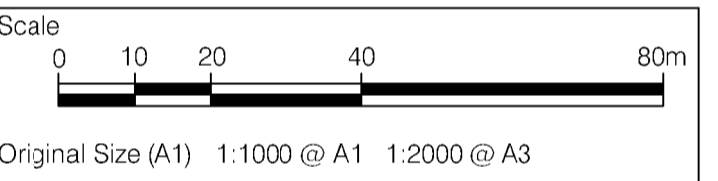
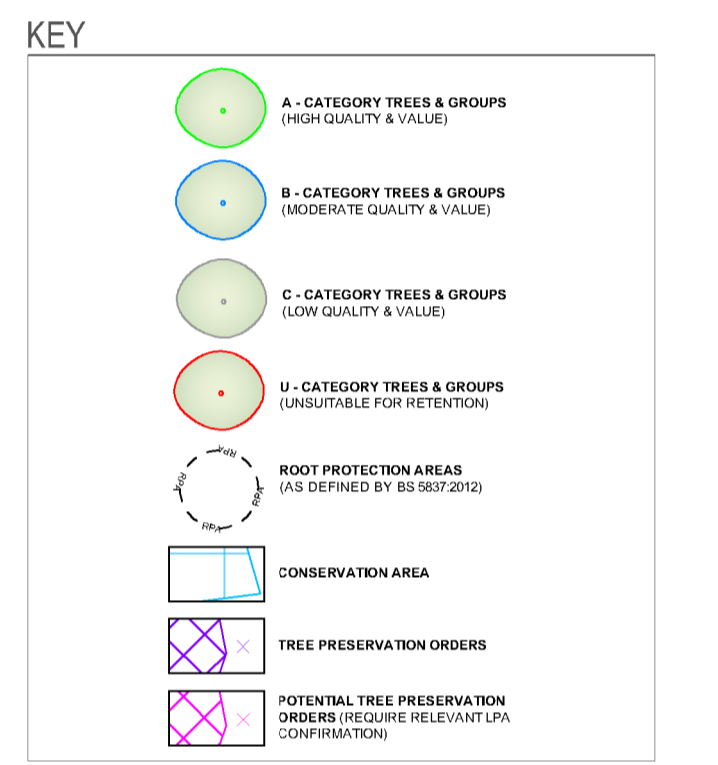
EXCEPTIONAL RISKS RELATING TO THE WORKS ASSOCIATED WITH THIS DRAWING ARE IDENTIFIED BELOW.

**CONSTRUCTION**

**MAINTENANCE / OPERATION / DECOMMISSIONING / DEMOLITION**

**NOTES**

- THIS DRAWING IS TO BE READ IN CONJUNCTION WITH ALL OTHER RELEVANT DOCUMENTATION.
- DO NOT SCALE FROM THIS DRAWING, USE ONLY PRINTED DIMENSIONS.
- ALL DIMENSIONS, CHAINAGES, LEVELS AND COORDINATES ARE IN METRES UNLESS DEFINED OTHERWISE.
- THIS DRAWING IS TO BE READ IN CONJUNCTION WITH THE PROJECT HEALTH & SAFETY FILE FOR ANY IDENTIFIED POTENTIAL RISKS.
- TREE CATEGORIES DEFINED BY BS5837:2012.
- TREE LOCATIONS AS BASED UPON ON SITE OBSERVATIONS AND AVAILABLE AERIAL IMAGERY.
- PLANS SHOULD BE READ IN CONJUNCTION WITH THE SUPPORTING AECOM ARBORICULTURAL REPORT.
- THE ORIGINAL OF THIS DRAWING WAS PRODUCED IN COLOUR - A MONOCHROME COPY SHOULD NOT BE RELIED UPON.



DCO SUBMISSION	AW	28-05-21	P02
First Issue	AW	27-11-20	P01
Revision Details	By	Check	Date
	TF		Suffix

**DCO APPLICATION**

Client  
Highways England  
Woodlands  
Manton Lane  
Manton Industrial Estate  
Beeford  
MK41 7LW

Working on behalf of  
**highways england**

**A428 BLACK CAT TO CAXTON GIBBET IMPROVEMENTS**

**TREE CONSTRAINTS PLAN SHEET 57 OF 73**

Designed	Drawn	Checked	Approved	Date
TF	CC	TF	AW	28.05.2021

Interna Project No.  
G0541541

Scale @ A1  
1:500

Suitability  
D7

Zone  
General

THIS DOCUMENT HAS BEEN PREPARED PURSUANT TO AND SUBJECT TO THE TERMS OF AECOM'S APPOINTMENT BY ITS CLIENT. AECOM ACCEPTS NO LIABILITY FOR ANY USE OF THIS DOCUMENT OTHER THAN BY ITS ORIGINAL CLIENT OR FOLLOWING AECOM'S EXPRESS AGREEMENT TO SUCH USE, AND ONLY FOR THE PURPOSES FOR WHICH IT WAS PREPARED AND PROVIDED.

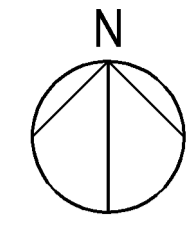
**AECOM**  
AECOM House  
Home Lane  
Beeford  
Tel: 1234 349641  
Fax: 01234 216288  
www.aecom.com

AECOM Infrastructure & Environment UK Limited  
Registered in England Registered number: 880328  
Registered office: Midpoint, Altonson Link,  
Basingstoke, Hampshire RG21 7PP

Drawing Number	Originator	Volume	Rev
HE551495	ACM	ELS	P02
GEN_SW_Z_ZZ	DR	AB	0058
Location	Type	Role	Number



File Name: C:\Users\p12345\Documents\PROJECTS\TEMP\A428\HE551495-ACM\EL5\GEN\_SW\_Z\_ZZ\DR-AB-0001-  
 Plot Date: 20 June 2021 15:25:26  
 File Name: C:\Users\p12345\Documents\PROJECTS\TEMP\A428\HE551495-ACM\EL5\GEN\_SW\_Z\_ZZ\DR-AB-0001-



**SAFETY, HEALTH AND ENVIRONMENTAL INFORMATION BOX**

IT IS ASSUMED THAT ALL WORKS ON THIS DRAWING WILL BE CARRIED OUT BY A COMPETENT CONTRACTOR WORKING, WHERE APPROPRIATE, TO AN APPROPRIATE METHOD STATEMENT.

THIS DRAWING IS TO BE USED ONLY FOR THE PURPOSE OF ISSUE THAT IT WAS ISSUED FOR AND IS SUBJECT TO AMENDMENT.

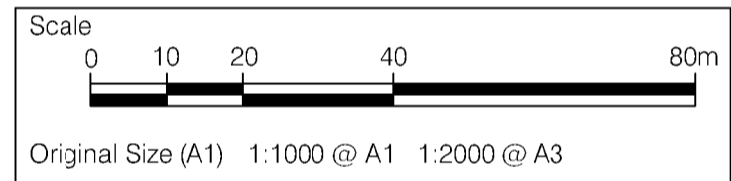
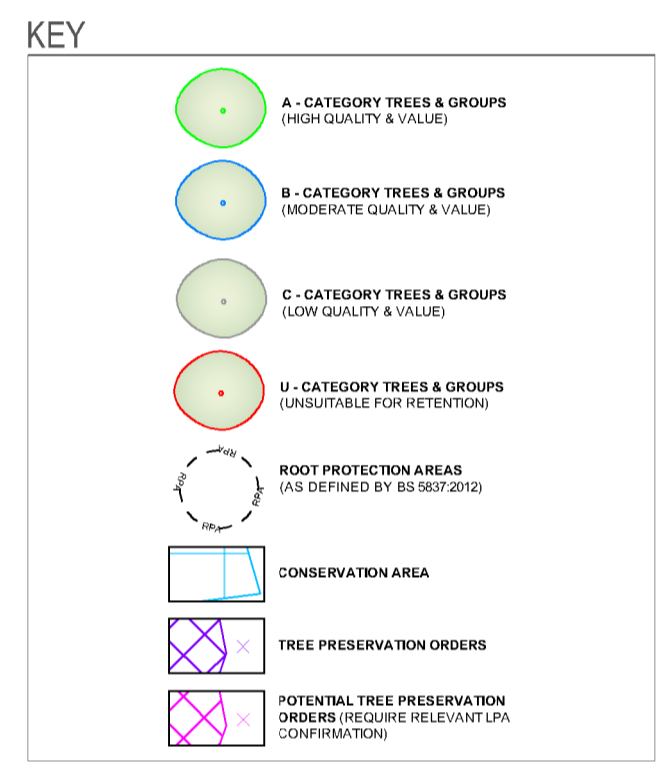
EXCEPTIONAL RISKS RELATING TO THE WORKS ASSOCIATED WITH THIS DRAWING ARE IDENTIFIED BELOW.

**CONSTRUCTION**

**MAINTENANCE / OPERATION / DECOMMISSIONING / DEMOLITION**

**NOTES**

- THIS DRAWING IS TO BE READ IN CONJUNCTION WITH ALL OTHER RELEVANT DOCUMENTATION.
- DO NOT SCALE FROM THIS DRAWING, USE ONLY PRINTED DIMENSIONS.
- ALL DIMENSIONS, CHANGEGES, LEVELS AND COORDINATES ARE IN METRES UNLESS DEFINED OTHERWISE.
- THIS DRAWING IS TO BE READ IN CONJUNCTION WITH THE PROJECT HEALTH & SAFETY FILE FOR ANY IDENTIFIED POTENTIAL RISKS.
- TREE CATEGORIES DEFINED BY BS5837:2012.
- TREE LOCATIONS AS BASED UPON ON SITE OBSERVATIONS AND AVAILABLE AERIAL IMAGERY.
- PLANS SHOULD BE READ IN CONJUNCTION WITH THE SUPPORTING AECOM ARBORICULTURAL REPORT.
- THE ORIGINAL OF THIS DRAWING WAS PRODUCED IN COLOUR - A MONOCHROME COPY SHOULD NOT BE RELIED UPON.



DCO SUBMISSION	AW	28-05-21	PO2
First Issue	AW	27-11-20	PO1
Revision Details	By	Date	Suffix
	Check		

**DCO APPLICATION**

Client  
Highways England  
Woodlands  
Manton Lane  
Manton Industrial Estate  
Beeford  
MK41 7LW

Working on behalf of  
**highways england**

**A428 BLACK CAT TO CAXTON GIBBET IMPROVEMENTS**

**TREE CONSTRAINTS PLAN SHEET 58 OF 73**

Designed TF	Drawn CC	Checked TF	Approved AW	Date 28.05.2021
Interna Project No. 60541541	Suitability D7			
Scale @ A1 1:1000	Zone General			

THIS DOCUMENT HAS BEEN PREPARED PURSUANT TO AND SUBJECT TO THE TERMS OF AECOM'S APPOINTMENT BY ITS CLIENT. AECOM ACCEPTS NO LIABILITY FOR ANY USE OF THIS DOCUMENT OTHER THAN BY ITS ORIGINAL CLIENT OR FOLLOWING AECOM'S EXPRESS AGREEMENT TO SUCH USE, AND ONLY FOR THE PURPOSES FOR WHICH IT WAS PREPARED AND PROVIDED.

AECOM  
AECOM House  
Home Lane  
Beeford  
Tel:1234 349641  
Fax:01234 216288  
www.aecom.com

**AECOM**  
AECOM Infrastructure & Environment UK Limited  
Registered in England Registered number: 880328  
Registered office: Midpoint, Almonson Link,  
Basingstoke, Hampshire RG21 7PP

Drawing Number HE551495	Originator ACM	Volume ELS	Rev PO2
Location GEN_SW_Z_Z_DR_AB_0059	Type DR	Role AB	Number 0059



File Path: C:\Users\p10131\Documents\PROJECTS\TEMP\A428\HE551495-ACM\EL5\GEN\_SW\_Z\_Z\_DR\_AB\_0001-  
 File Name: C:\Users\p10131\Documents\PROJECTS\TEMP\A428\HE551495-ACM\EL5\GEN\_SW\_Z\_Z\_DR\_AB\_0001-  
 File Date: 20 June 2021 15:51:51  
 File Size: 10000000 bytes  
 © Crown copyright and database rights 2016 Ordnance Survey 100030649 (2017)



**SAFETY, HEALTH AND ENVIRONMENTAL INFORMATION BOX**

IT IS ASSUMED THAT ALL WORKS ON THIS DRAWING WILL BE CARRIED OUT BY A COMPETENT CONTRACTOR WORKING, WHERE APPROPRIATE, TO AN APPROPRIATE METHOD STATEMENT.

THIS DRAWING IS TO BE USED ONLY FOR THE PURPOSE OF ISSUE THAT IT WAS ISSUED FOR AND IS SUBJECT TO AMENDMENT.

EXCEPTIONAL RISKS RELATING TO THE WORKS ASSOCIATED WITH THIS DRAWING ARE IDENTIFIED BELOW.

**CONSTRUCTION**

**MAINTENANCE / OPERATION / DECOMMISSIONING / DEMOLITION**

**NOTES**

- THIS DRAWING IS TO BE READ IN CONJUNCTION WITH ALL OTHER RELEVANT DOCUMENTATION.
- DO NOT SCALE FROM THIS DRAWING, USE ONLY PRINTED DIMENSIONS.
- ALL DIMENSIONS, CHAINAGES, LEVELS AND COORDINATES ARE IN METRES UNLESS DEFINED OTHERWISE.
- THIS DRAWING IS TO BE READ IN CONJUNCTION WITH THE PROJECT HEALTH & SAFETY FILE FOR ANY IDENTIFIED POTENTIAL RISKS.
- TREE CATEGORIES DEFINED BY BS5837:2012.
- TREE LOCATIONS AS BASED UPON ON SITE OBSERVATIONS AND AVAILABLE AERIAL IMAGERY.
- PLANS SHOULD BE READ IN CONJUNCTION WITH THE SUPPORTING AECOM ARBORICULTURAL REPORT.
- THE ORIGINAL OF THIS DRAWING WAS PRODUCED IN COLOUR - A MONOCHROME COPY SHOULD NOT BE RELIED UPON.

**KEY**

- A - CATEGORY TREES & GROUPS (HIGH QUALITY & VALUE)
- B - CATEGORY TREES & GROUPS (MODERATE QUALITY & VALUE)
- C - CATEGORY TREES & GROUPS (LOW QUALITY & VALUE)
- D - CATEGORY TREES & GROUPS (UNSUITABLE FOR RETENTION)
- ROOT PROTECTION AREAS (AS DEFINED BY BS 5837:2012)
- CONSERVATION AREA
- TREE PRESERVATION ORDERS
- POTENTIAL TREE PRESERVATION ORDERS (REQUIRE RELEVANT LPA CONFIRMATION)

Scale  
0 10 20 40 80m  
Original Size (A1) 1:1000 @ A1 1:2000 @ A3

DCO SUBMISSION	AW	28-05-21	P02
First Issue	AW	27-11-20	P01
Revision Details	By TF	Check TF	Date Date

Purpose of issue  
**DCO APPLICATION**

Client  
Highways England  
Woodlands  
Manton Lane  
Manton Industrial Estate  
Beccles  
MK41 7LW

Working on behalf of  
**highways england**

Project Title  
**A428 BLACK CAT TO CAXTON GIBBET IMPROVEMENTS**

Drawing Title  
**TREE CONSTRAINTS PLAN SHEET 59 OF 73**

Designed TF	Drawn CC	Checked TF	Approved AW	Date 28.05.2021
----------------	-------------	---------------	----------------	--------------------

Interna Project No.  
60541541

Scale @ A1  
1:1000

Suitability  
D7

Zone  
General

THIS DOCUMENT HAS BEEN PREPARED PURSUANT TO AND SUBJECT TO THE TERMS OF AECOM'S APPOINTMENT BY ITS CLIENT. AECOM ACCEPTS NO LIABILITY FOR ANY USE OF THIS DOCUMENT OTHER THAN BY ITS ORIGINAL CLIENT OR FOLLOWING AECOM'S EXPRESS AGREEMENT TO SUCH USE, AND ONLY FOR THE PURPOSES FOR WHICH IT WAS PREPARED AND PROVIDED.

AECOM  
AECOM House  
Home Lane  
Beccles  
Tel:1234 349641  
Fax:01234 216288  
www.aecom.com

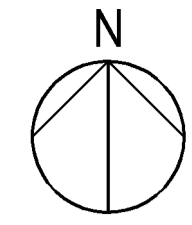
**AECOM**  
AECOM Infrastructure & Environment UK Limited  
Registered in England Registered number: 880328  
Registered office: Midpoint, Altonson Link,  
Basingstoke, Hampshire RG21 7FP

Drawing Number HE551495	Originator ACM	Volume ELS	Rev P02
Location GEN_SW_Z_ZZ-DR-AB-0060	Type	Role	Number

© Crown copyright and database rights 2016 Ordnance Survey 100030649 (2017)

File Path: C:\Users\jhs101\Documents\PROJECTS\TEMP\A428\HE551495-ACM\EL5\GEN\_SW\_Z\_ZZ-DR-AB-0060-1-  
 File Name: C:\Users\jhs101\Documents\PROJECTS\TEMP\A428\HE551495-ACM\EL5\GEN\_SW\_Z\_ZZ-DR-AB-0060-1-





**SAFETY, HEALTH AND ENVIRONMENTAL INFORMATION BOX**

IT IS ASSUMED THAT ALL WORKS ON THIS DRAWING WILL BE CARRIED OUT BY A COMPETENT CONTRACTOR WORKING, WHERE APPROPRIATE, TO AN APPROPRIATE METHOD STATEMENT.

THIS DRAWING IS TO BE USED ONLY FOR THE PURPOSE OF ISSUE THAT IT WAS ISSUED FOR AND IS SUBJECT TO AMENDMENT.

EXCEPTIONAL RISKS RELATING TO THE WORKS ASSOCIATED WITH THIS DRAWING ARE IDENTIFIED BELOW.

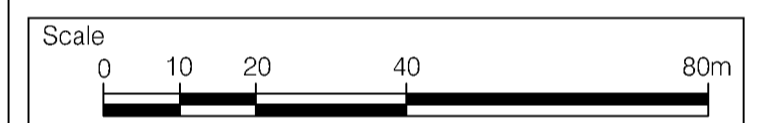
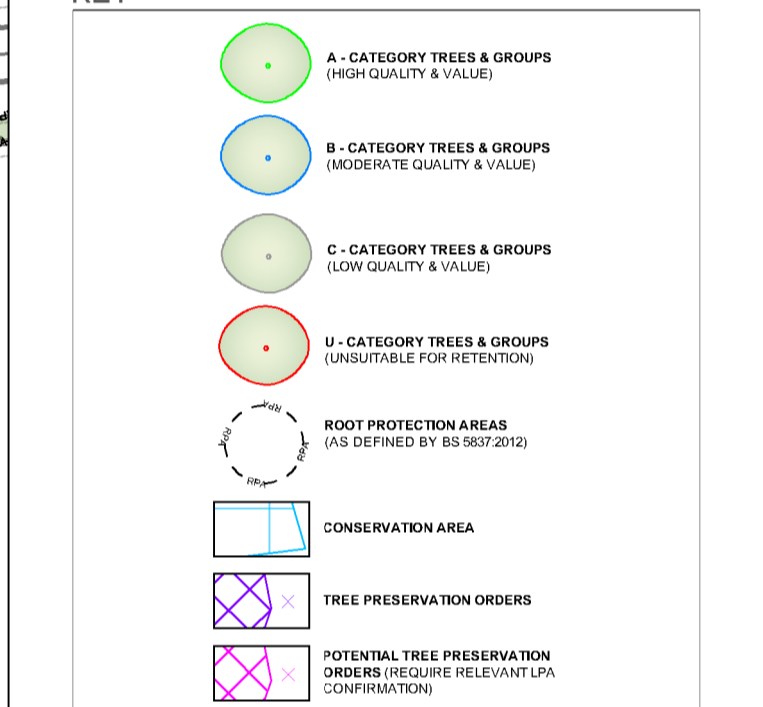
**CONSTRUCTION**

**MAINTENANCE / OPERATION / DECOMMISSIONING / DEMOLITION**

**NOTES**

- THIS DRAWING IS TO BE READ IN CONJUNCTION WITH ALL OTHER RELEVANT DOCUMENTATION.
- DO NOT SCALE FROM THIS DRAWING, USE ONLY PRINTED DIMENSIONS.
- ALL DIMENSIONS, CHAINAGES, LEVELS AND COORDINATES ARE IN METRES UNLESS DEFINED OTHERWISE.
- THIS DRAWING IS TO BE READ IN CONJUNCTION WITH THE PROJECT HEALTH & SAFETY FILE FOR ANY IDENTIFIED POTENTIAL RISKS.
- TREE CATEGORIES DEFINED BY BS5837:2012.
- TREE LOCATIONS AS BASED UPON ON SITE OBSERVATIONS AND AVAILABLE AERIAL IMAGERY.
- PLANS SHOULD BE READ IN CONJUNCTION WITH THE SUPPORTING AECOM ARBORICULTURAL REPORT.
- THE ORIGINAL OF THIS DRAWING WAS PRODUCED IN COLOUR - A MONOCHROME COPY SHOULD NOT BE RELIED UPON.

**KEY**



Original Size (A1) 1:1000 @ A1 1:2000 @ A3

DCO SUBMISSION	AW	28-05-21	P02
First Issue	AW	27-11-20	P01
Revision Details	By	Date	Suffix
	Check		

**DCO APPLICATION**

Client  
Highways England  
Woodlands  
Manton Lane  
Manton Industrial Estate  
Beeford  
MK41 7LW

Working on behalf of

**A428 BLACK CAT TO CAXTON GIBBET IMPROVEMENTS**

**TREE CONSTRAINTS PLAN SHEET 60 OF 73**

Designed TF	Drawn CC	Checked TF	Approved AW	Date 28.05.2021
Interna Project No. 60541541	Suitability D7			
Scale @ A1 1:500	Zone General			

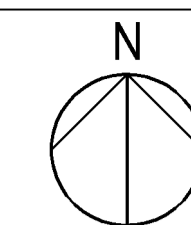
THIS DOCUMENT HAS BEEN PREPARED PURSUANT TO AND SUBJECT TO THE TERMS OF AECOM'S APPOINTMENT BY ITS CLIENT. AECOM ACCEPTS NO LIABILITY FOR ANY USE OF THIS DOCUMENT OTHER THAN BY ITS ORIGINAL CLIENT OR FOLLOWING AECOM'S EXPRESS AGREEMENT TO SUCH USE, AND ONLY FOR THE PURPOSES FOR WHICH IT WAS PREPARED AND PROVIDED.

AECOM  
AECOM House  
Horne Lane  
Beeford  
Tel:1234 349641  
Fax:01234 216288  
www.aecom.com

**AECOM**  
AECOM Infrastructure & Environment UK Limited  
Registered in England Registered number: 880328  
Registered office: Midpoint, Alconon Link,  
Basingstoke, Hampshire RG21 7FP

Drawing Number HE551495	Originator ACM	Volume ELS	Rev P02
Location GEN_SW_Z_ZZ_DR_AB_0061	Type	Role	Number

Plot Date: 20 June 2021 13:31:03  
File Name: C:\PROJECTS\DCO\PROJECTS\TEMP\A428\HE551495-ACM\EL5\GEN\_SW\_Z\_ZZ\_DR\_AB\_0061.dwg



**SAFETY, HEALTH AND ENVIRONMENTAL INFORMATION BOX**

IT IS ASSUMED THAT ALL WORKS ON THIS DRAWING WILL BE CARRIED OUT BY A COMPETENT CONTRACTOR WORKING, WHERE APPROPRIATE, TO AN APPROPRIATE METHOD STATEMENT.

THIS DRAWING IS TO BE USED ONLY FOR THE PURPOSE OF ISSUE THAT IT WAS ISSUED FOR AND IS SUBJECT TO AMENDMENT.

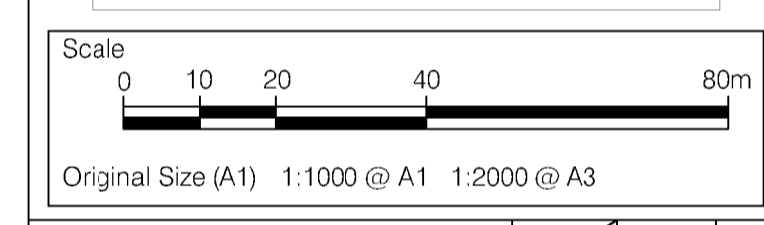
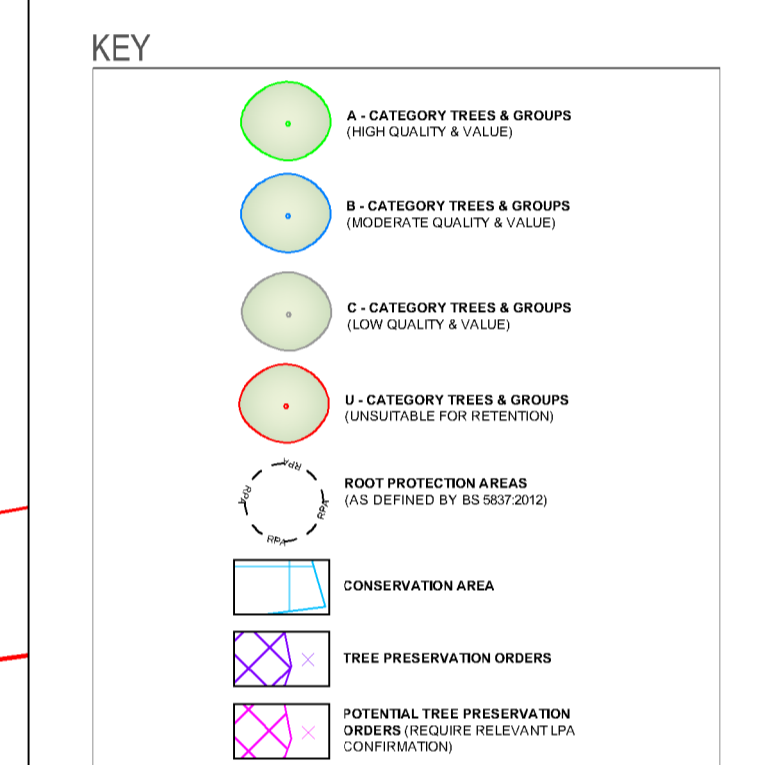
EXCEPTIONAL RISKS RELATING TO THE WORKS ASSOCIATED WITH THIS DRAWING ARE IDENTIFIED BELOW.

CONSTRUCTION

MAINTENANCE / OPERATION / DECOMMISSIONING / DEMOLITION

**NOTES**

- THIS DRAWING IS TO BE READ IN CONJUNCTION WITH ALL OTHER RELEVANT DOCUMENTATION.
- DO NOT SCALE FROM THIS DRAWING. USE ONLY PRINTED DIMENSIONS.
- ALL DIMENSIONS, CHANGES, LEVELS AND COORDINATES ARE IN METRES UNLESS DEFINED OTHERWISE.
- THIS DRAWING IS TO BE READ IN CONJUNCTION WITH THE PROJECT HEALTH & SAFETY FILE FOR ANY IDENTIFIED POTENTIAL RISKS.
- TREE CATEGORIES DEFINED BY BS5837:2012.
- TREE LOCATIONS AS BASED UPON ON SITE OBSERVATIONS AND AVAILABLE AERIAL IMAGERY.
- PLANS SHOULD BE READ IN CONJUNCTION WITH THE SUPPORTING AECOM ARBORICULTURAL REPORT.
- THE ORIGINAL OF THIS DRAWING WAS PRODUCED IN COLOUR - A MONOCHROME COPY SHOULD NOT BE RELIED UPON.



DCO SUBMISSION	AW	28-05-21	P02
First Issue	AW	27-11-20	P01
Revision Details	By	Date	Suffix
	Check		

**DCO APPLICATION**

Client  
 Highways England  
 Woodlands  
 Manton Lane  
 Manton Industrial Estate  
 Bedford  
 MK41 7LW

Working on behalf of

**A428 BLACK CAT TO CAXTON GIBBET IMPROVEMENTS**

**TREE CONSTRAINTS PLAN SHEET 61 OF 73**

Designed	Drawn	Checked	Approved	Date
TF	CC	TF	AW	28.05.2021
Interna Project No.	Suitability			
60541541	D7			
Scale @ A1	Zone			
1:500	General			

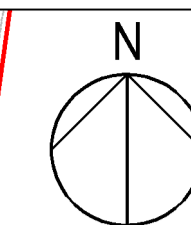
THIS DOCUMENT HAS BEEN PREPARED PURSUANT TO AND SUBJECT TO THE TERMS OF AECOM'S APPOINTMENT BY ITS CLIENT. AECOM ACCEPTS NO LIABILITY FOR ANY USE OF THIS DOCUMENT OTHER THAN BY ITS ORIGINAL CLIENT OR FOLLOWING AECOM'S EXPRESS AGREEMENT TO SUCH USE, AND ONLY FOR THE PURPOSES FOR WHICH IT WAS PREPARED AND PROVIDED.

AECOM  
 AECOM House  
 Home Lane  
 Bedford  
 Tel: 1234 349641  
 Fax: 01234 216288  
 www.aecom.com

**AECOM**  
 AECOM Infrastructure & Environment UK Limited  
 Registered in England Registered number: 880328  
 Registered office: Midpoint, Almonson Link,  
 Basingstoke, Hampshire RG21 7PP

Drawing Number	Highways England PIN	Originator	Volume	Rev
HE551495	ACM	ELS		P02
GEN_SW_Z_Z-DR-AB-0062				
Location	Type	Role	Number	

File Path: C:\Users\jrh153296\Documents\PROJECTS\TEMP\A428\HE551495-ACM\GEN\_SW\_Z\_Z-DR-AB-0062-001-  
 File Name: C:\Users\jrh153296\Documents\PROJECTS\TEMP\A428\HE551495-ACM\GEN\_SW\_Z\_Z-DR-AB-0062-001-



**SAFETY, HEALTH AND ENVIRONMENTAL INFORMATION BOX**

IT IS ASSUMED THAT ALL WORKS ON THIS DRAWING WILL BE CARRIED OUT BY A COMPETENT CONTRACTOR WORKING, WHERE APPROPRIATE, TO AN APPROPRIATE METHOD STATEMENT.

THIS DRAWING IS TO BE USED ONLY FOR THE PURPOSE OF ISSUE THAT IT WAS ISSUED FOR AND IS SUBJECT TO AMENDMENT.

EXCEPTIONAL RISKS RELATING TO THE WORKS ASSOCIATED WITH THIS DRAWING ARE IDENTIFIED BELOW.

CONSTRUCTION

MAINTENANCE / OPERATION / DECOMMISSIONING / DEMOLITION

**NOTES**

- THIS DRAWING IS TO BE READ IN CONJUNCTION WITH ALL OTHER RELEVANT DOCUMENTATION.
- DO NOT SCALE FROM THIS DRAWING, USE ONLY PRINTED DIMENSIONS.
- ALL DIMENSIONS, CHAINAGES, LEVELS AND COORDINATES ARE IN METRES UNLESS DEFINED OTHERWISE.
- THIS DRAWING IS TO BE READ IN CONJUNCTION WITH THE PROJECT HEALTH & SAFETY FILE FOR ANY IDENTIFIED POTENTIAL RISKS.
- TREE CATEGORIES DEFINED BY BS5837:2012.
- TREE LOCATIONS AS BASED UPON ON SITE OBSERVATIONS AND AVAILABLE AERIAL IMAGERY.
- PLANS SHOULD BE READ IN CONJUNCTION WITH THE SUPPORTING AECOM ARBORICULTURAL REPORT.
- THE ORIGINAL OF THIS DRAWING WAS PRODUCED IN COLOUR - A MONOCHROME COPY SHOULD NOT BE RELIED UPON.

**KEY**

- A - CATEGORY TREES & GROUPS (HIGH QUALITY & VALUE)
- B - CATEGORY TREES & GROUPS (MODERATE QUALITY & VALUE)
- C - CATEGORY TREES & GROUPS (LOW QUALITY & VALUE)
- D - CATEGORY TREES & GROUPS (UNSUITABLE FOR RETENTION)
- ROOT PROTECTION AREAS (AS DEFINED BY BS 5837:2012)
- CONSERVATION AREA
- TREE PRESERVATION ORDERS
- POTENTIAL TREE PRESERVATION ORDERS (REQUIRE RELEVANT LPA CONFIRMATION)

Scale  
0 10 20 40 80m

Original Size (A1) 1:1000 @ A1 1:2000 @ A3

DCO SUBMISSION	AW	28-05-21	PO2
First Issue	AW	27-11-20	PO1
Revision Details	By	Date	Suffix
	Check		

**DCO APPLICATION**

Client  
Highways England  
Woodlands  
Manton Lane  
Beeford  
MK41 7LW

Working on behalf of  
**highways england**

**A428 BLACK CAT TO CAXTON GIBBET IMPROVEMENTS**

**TREE CONSTRAINTS PLAN SHEET 62 OF 73**

Designed TF	Drawn CC	Checked TF	Approved AW	Date 28.05.2021
Interna Project No. 60541541	Suitability D7			
Scale @ A1 1:500	Zone General			

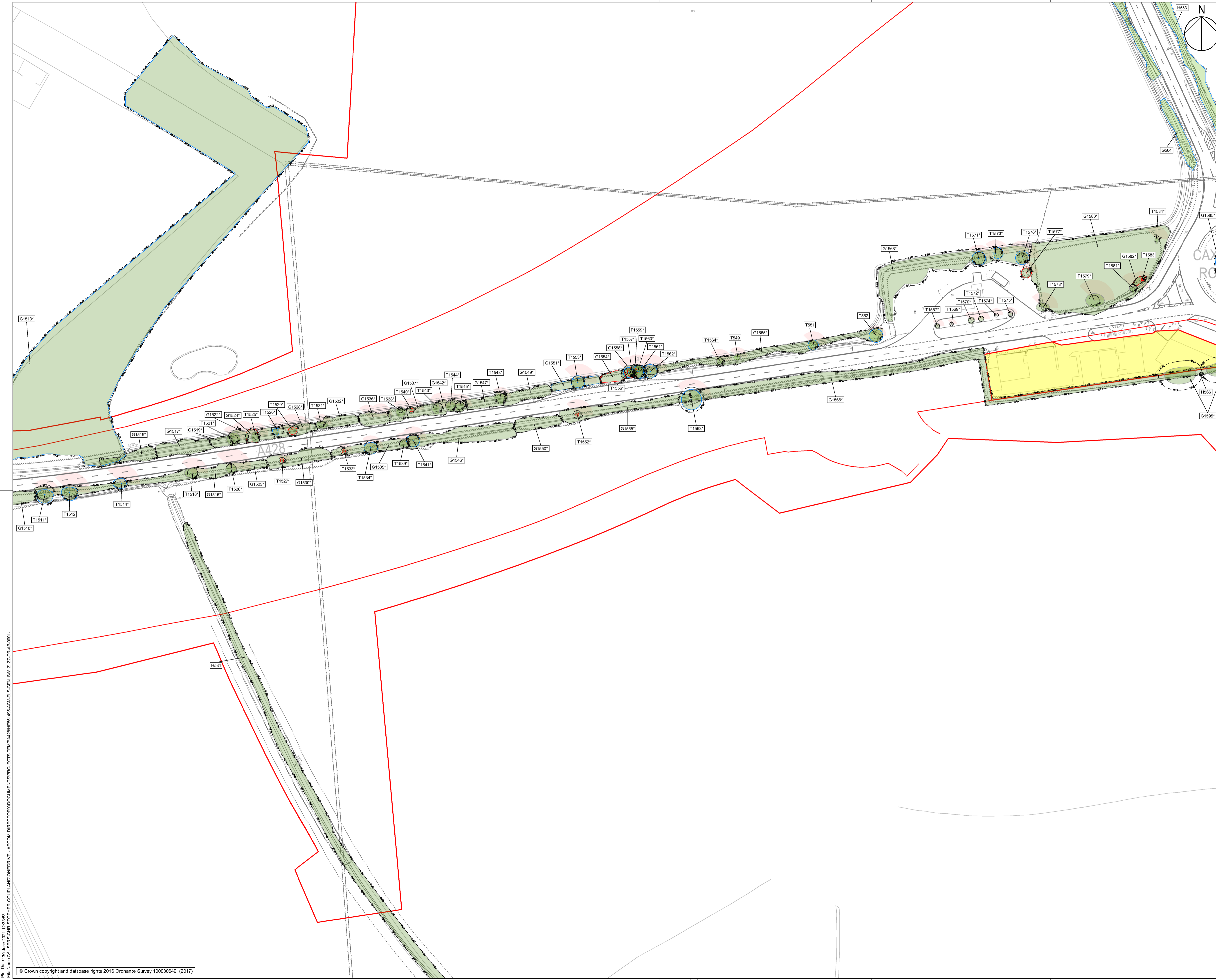
THIS DOCUMENT HAS BEEN PREPARED PURSUANT TO AND SUBJECT TO THE TERMS OF AECOM'S APPOINTMENT BY ITS CLIENT. AECOM ACCEPTS NO LIABILITY FOR ANY USE OF THIS DOCUMENT OTHER THAN BY ITS ORIGINAL CLIENT OR FOLLOWING AECOM'S EXPRESS AGREEMENT TO SUCH USE, AND ONLY FOR THE PURPOSES FOR WHICH IT WAS PREPARED AND PROVIDED.

**AECOM**  
AECOM House  
Home Lane  
Beeford  
Tel: 1234 349641  
Fax: 01234 216288  
www.aecom.com

**AECOM**  
AECOM Infrastructure & Environment UK Limited  
Registered in England Registered number: 880328  
Registered office: Midpoint, Altonson Link,  
Basingstoke, Hampshire RG21 7FP

Drawing Number HE551495	Originator ACM	Volume ELS	Rev PO2
Location GEN_SW_Z_ZZ	Type DR	Role AB	Number 0063

File Path: C:\Users\jrh15\Documents\Projects\TEMP\A428\HE551495-42461-5-GEN\_SW\_Z\_ZZ\DR-AB-0001-  
 File Name: C:\Users\jrh15\Documents\Projects\TEMP\A428\HE551495-42461-5-GEN\_SW\_Z\_ZZ\DR-AB-0001-



**SAFETY, HEALTH AND ENVIRONMENTAL INFORMATION BOX**

IT IS ASSUMED THAT ALL WORKS ON THIS DRAWING WILL BE CARRIED OUT BY A COMPETENT CONTRACTOR WORKING, WHERE APPROPRIATE, TO AN APPROPRIATE METHOD STATEMENT.

THIS DRAWING IS TO BE USED ONLY FOR THE PURPOSE OF ISSUE THAT IT WAS ISSUED FOR AND IS SUBJECT TO AMENDMENT.

EXCEPTIONAL RISKS RELATING TO THE WORKS ASSOCIATED WITH THIS DRAWING ARE IDENTIFIED BELOW.

---

**CONSTRUCTION**

---

**MAINTENANCE / OPERATION / DECOMMISSIONING / DEMOLITION**

---

**NOTES**

- THIS DRAWING IS TO BE READ IN CONJUNCTION WITH ALL OTHER RELEVANT DOCUMENTATION.
- DO NOT SCALE FROM THIS DRAWING. USE ONLY PRINTED DIMENSIONS.
- ALL DIMENSIONS, CHANGES, LEVELS AND COORDINATES ARE IN METRES UNLESS DEFINED OTHERWISE.
- THIS DRAWING IS TO BE READ IN CONJUNCTION WITH THE PROJECT HEALTH & SAFETY FILE FOR ANY IDENTIFIED POTENTIAL RISKS.
- TREE CATEGORIES DEFINED BY BS5837:2012.
- TREE LOCATIONS AS BASED UPON ON SITE OBSERVATIONS AND AVAILABLE AERIAL IMAGERY.
- PLANS SHOULD BE READ IN CONJUNCTION WITH THE SUPPORTING AECOM ARBORICULTURAL REPORT.
- THE ORIGINAL OF THIS DRAWING WAS PRODUCED IN COLOUR - A MONOCHROME COPY SHOULD NOT BE RELIED UPON.

---

**KEY**

- A - CATEGORY TREES & GROUPS (HIGH QUALITY & VALUE)
- B - CATEGORY TREES & GROUPS (MODERATE QUALITY & VALUE)
- C - CATEGORY TREES & GROUPS (LOW QUALITY & VALUE)
- D - CATEGORY TREES & GROUPS (UNSUITABLE FOR RETENTION)
- ROOT PROTECTION AREAS (AS DEFINED BY BS 5837:2012)
- CONSERVATION AREA
- TREE PRESERVATION ORDERS
- POTENTIAL TREE PRESERVATION ORDERS (REQUIRE RELEVANT LPA CONSENTATION)

---

Scale  
  
 Original Size (A1) 1:1000 @ A1 1:2000 @ A3

---

DCO SUBMISSION	AW	28-05-21	PO2
First Issue	AW	27-11-20	PO1
Revision Details	By	Date	Suffix
	Check		

---

**DCO APPLICATION**

Client  
 Highways England  
 Woodlands  
 Manton Lane  
 Manton Industrial Estate  
 Bedford  
 MK41 7LW

Working on behalf of

**A428 BLACK CAT TO CAXTON GIBBET IMPROVEMENTS**

**TREE CONSTRAINTS PLAN SHEET 63 OF 73**

---

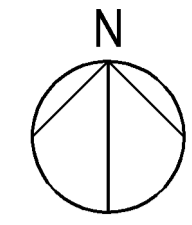
Designed TF	Drawn CC	Checked TF	Approved AW	Date 28.05.2021
Internals Project No. 60541541	Suitability D7			
Scale @ A1 1:500	Zone General			

THIS DOCUMENT HAS BEEN PREPARED PURSUANT TO AND SUBJECT TO THE TERMS OF AECOM'S APPOINTMENT BY ITS CLIENT. AECOM ACCEPTS NO LIABILITY FOR ANY USE OF THIS DOCUMENT OTHER THAN BY ITS ORIGINAL CLIENT OR FOLLOWING AECOM'S EXPRESS AGREEMENT TO SUCH USE, AND ONLY FOR THE PURPOSES FOR WHICH IT WAS PREPARED AND PROVIDED.

---

AECOM AECOM House Home Lane Bedford Tel: 1234 349641 Fax: 01234 216288 www.aecom.com		<b>AECOM</b> AECOM Infrastructure & Environment UK Limited Registered in England Registered number: 880328 Registered office: Midpoint, Alconon Link, Basingstoke, Hampshire RG21 7PP	
Drawing Number HE551495	Originator ACM	Volume ELS	Rev PO2
Location GEN_SW_Z_ZZ_DR_AB_0064		Type	Role

File Path: C:\Users\p153159\Documents\PROJECTS\TEMP\A428\HE551495-ACM\GEN\_SW\_Z\_ZZ\_DR\_AB\_0064-0001-  
 File Name: C:\Users\p153159\Documents\PROJECTS\TEMP\A428\HE551495-ACM\GEN\_SW\_Z\_ZZ\_DR\_AB\_0064-0001-



**SAFETY, HEALTH AND ENVIRONMENTAL INFORMATION BOX**

IT IS ASSUMED THAT ALL WORKS ON THIS DRAWING WILL BE CARRIED OUT BY A COMPETENT CONTRACTOR WORKING, WHERE APPROPRIATE, TO AN APPROPRIATE METHOD STATEMENT.

THIS DRAWING IS TO BE USED ONLY FOR THE PURPOSE OF ISSUE THAT IT WAS ISSUED FOR AND IS SUBJECT TO AMENDMENT.

EXCEPTIONAL RISKS RELATING TO THE WORKS ASSOCIATED WITH THIS DRAWING ARE IDENTIFIED BELOW.

**CONSTRUCTION**

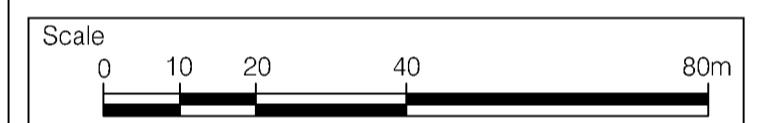
**MAINTENANCE / OPERATION / DECOMMISSIONING / DEMOLITION**

**NOTES**

1. THIS DRAWING IS TO BE READ IN CONJUNCTION WITH ALL OTHER RELEVANT DOCUMENTATION.
2. DO NOT SCALE FROM THIS DRAWING, USE ONLY PRINTED DIMENSIONS.
3. ALL DIMENSIONS, CHAINAGES, LEVELS AND COORDINATES ARE IN METRES UNLESS DEFINED OTHERWISE.
4. THIS DRAWING IS TO BE READ IN CONJUNCTION WITH THE PROJECT HEALTH & SAFETY FILE FOR ANY IDENTIFIED POTENTIAL RISKS.
5. TREE CATEGORIES DEFINED BY BS5837:2012.
6. TREE LOCATIONS AS BASED UPON ON SITE OBSERVATIONS AND AVAILABLE AERIAL IMAGERY.
7. PLANS SHOULD BE READ IN CONJUNCTION WITH THE SUPPORTING AECOM ARBORICULTURAL REPORT.
8. THE ORIGINAL OF THIS DRAWING WAS PRODUCED IN COLOUR - A MONOCHROME COPY SHOULD NOT BE RELIED UPON.

**KEY**

- A - CATEGORY TREES & GROUPS (HIGH QUALITY & VALUE)
- B - CATEGORY TREES & GROUPS (MODERATE QUALITY & VALUE)
- C - CATEGORY TREES & GROUPS (LOW QUALITY & VALUE)
- D - CATEGORY TREES & GROUPS (UNSUITABLE FOR RETENTION)
- ROOT PROTECTION AREAS (AS DEFINED BY BS 5837:2012)
- CONSERVATION AREA
- TREE PRESERVATION ORDERS
- POTENTIAL TREE PRESERVATION ORDERS (REQUIRE RELEVANT LPA CONFIRMATION)



Original Size (A1) 1:1000 @ A1 1:2000 @ A3

DCO SUBMISSION	AW	TF	28-05-21	P02
First Issue	AW	TF	27-11-20	P01
Revision Details	By	Check	Date	Suffix

**DCO APPLICATION**

Client  
**Highways England**  
 Woodlands  
 Manton Lane  
 Manton Industrial Estate  
 Bedford  
 MK41 7LW

Working on behalf of

Project Title  
**A428 BLACK CAT TO CAXTON GIBBET IMPROVEMENTS**

Drawing Title  
**TREE CONSTRAINTS PLAN SHEET 64 OF 73**

Designed	Drawn	Checked	Approved	Date
TF	CC	TF	AW	28.05.2021
Interna Project No.	Suitability			
60541541	D7			
Scale @ A1	Zone			
1:500	General			

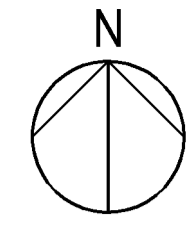
THIS DOCUMENT HAS BEEN PREPARED PURSUANT TO AND SUBJECT TO THE TERMS OF AECOM'S APPOINTMENT BY ITS CLIENT. AECOM ACCEPTS NO LIABILITY FOR ANY USE OF THIS DOCUMENT OTHER THAN BY ITS ORIGINAL CLIENT OR FOLLOWING AECOM'S EXPRESS AGREEMENT TO SUCH USE, AND ONLY FOR THE PURPOSES FOR WHICH IT WAS PREPARED AND PROVIDED.

AECOM  
 AECOM House  
 Home Lane  
 Bedford  
 Tel:1234 349641  
 Fax:01234 216288  
 www.aecom.com

**AECOM**  
 AECOM Infrastructure & Environment UK Limited  
 Registered in England Registered number: 880328  
 Registered office: Midpoint, Alconson Link,  
 Basingstoke, Hampshire RG21 7PP

Drawing Number	Originator	Volume	Rev
HE551495 - ACM	ELS	-	P02
GEN_SW_Z_ZZ - DR - AB - 0065			
Location	Type	Role	Number

Plot Date: 30 Jun 2021 15:37:06  
File Name: C:\GIS\PROJECTS\DCO\PROJECTS\TEMP\A428\HE551495-ACM\EL\GEN\_SW\_Z\_ZZ\DR-AB-0065-



**SAFETY, HEALTH AND ENVIRONMENTAL INFORMATION BOX**

IT IS ASSUMED THAT ALL WORKS ON THIS DRAWING WILL BE CARRIED OUT BY A COMPETENT CONTRACTOR WORKING, WHERE APPROPRIATE, TO AN APPROPRIATE METHOD STATEMENT.

THIS DRAWING IS TO BE USED ONLY FOR THE PURPOSE OF ISSUE THAT IT WAS ISSUED FOR AND IS SUBJECT TO AMENDMENT.

EXCEPTIONAL RISKS RELATING TO THE WORKS ASSOCIATED WITH THIS DRAWING ARE IDENTIFIED BELOW.

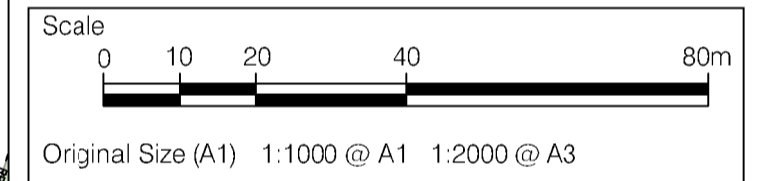
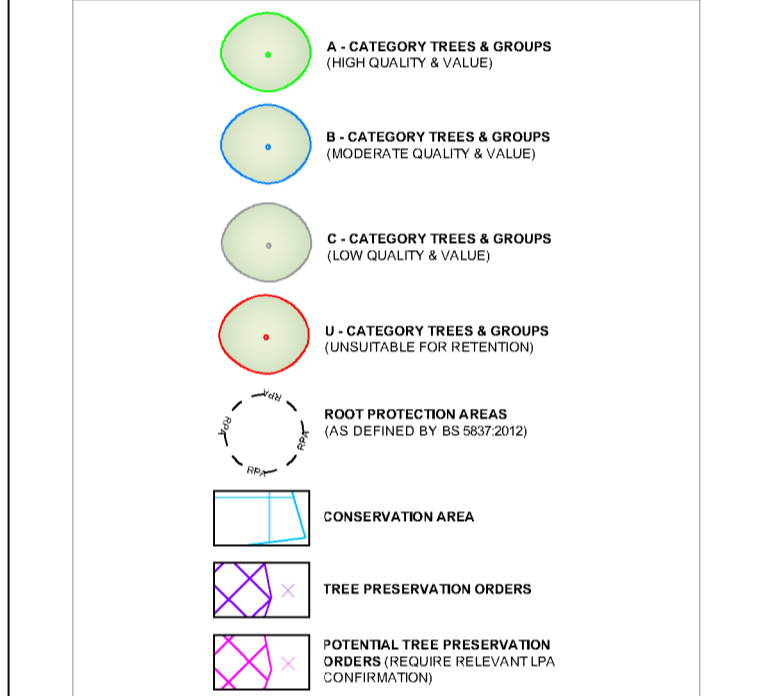
CONSTRUCTION

MAINTENANCE / OPERATION / DECOMMISSIONING / DEMOLITION

**NOTES**

- THIS DRAWING IS TO BE READ IN CONJUNCTION WITH ALL OTHER RELEVANT DOCUMENTATION.
- DO NOT SCALE FROM THIS DRAWING, USE ONLY PRINTED DIMENSIONS.
- ALL DIMENSIONS, CHAINAGES, LEVELS AND COORDINATES ARE IN METRES UNLESS DEFINED OTHERWISE.
- THIS DRAWING IS TO BE READ IN CONJUNCTION WITH THE PROJECT HEALTH & SAFETY FILE FOR ANY IDENTIFIED POTENTIAL RISKS.
- TREE CATEGORIES DEFINED BY BS5837:2012.
- TREE LOCATIONS AS BASED UPON ON SITE OBSERVATIONS AND AVAILABLE AERIAL IMAGERY.
- PLANS SHOULD BE READ IN CONJUNCTION WITH THE SUPPORTING AECOM ARBORICULTURAL REPORT.
- THE ORIGINAL OF THIS DRAWING WAS PRODUCED IN COLOUR - A MONOCHROME COPY SHOULD NOT BE RELIED UPON.

**KEY**



Revision Details				
By	Check	Date	Check	Suffix
AW	TF	28-05-21		P02
AW	TF	27-11-20		P01

**DCO APPLICATION**

Client  
Highways England  
Woodlands  
Manton Lane  
Manton Industrial Estate  
Beeford  
MK41 7LW

Working on behalf of  
**highways england**

Project Title  
**A428 BLACK CAT TO CAXTON GIBBET IMPROVEMENTS**

Drawing Title  
**TREE CONSTRAINTS PLAN SHEET 65 OF 73**

Designed	Drawn	Checked	Approved	Date
TF	CC	TF	AW	28.05.2021

Internal Project No. 60541541	Suitability D7
Scale @ A1 1:500	Zone General

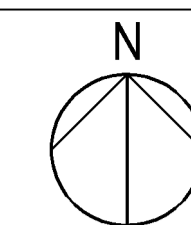
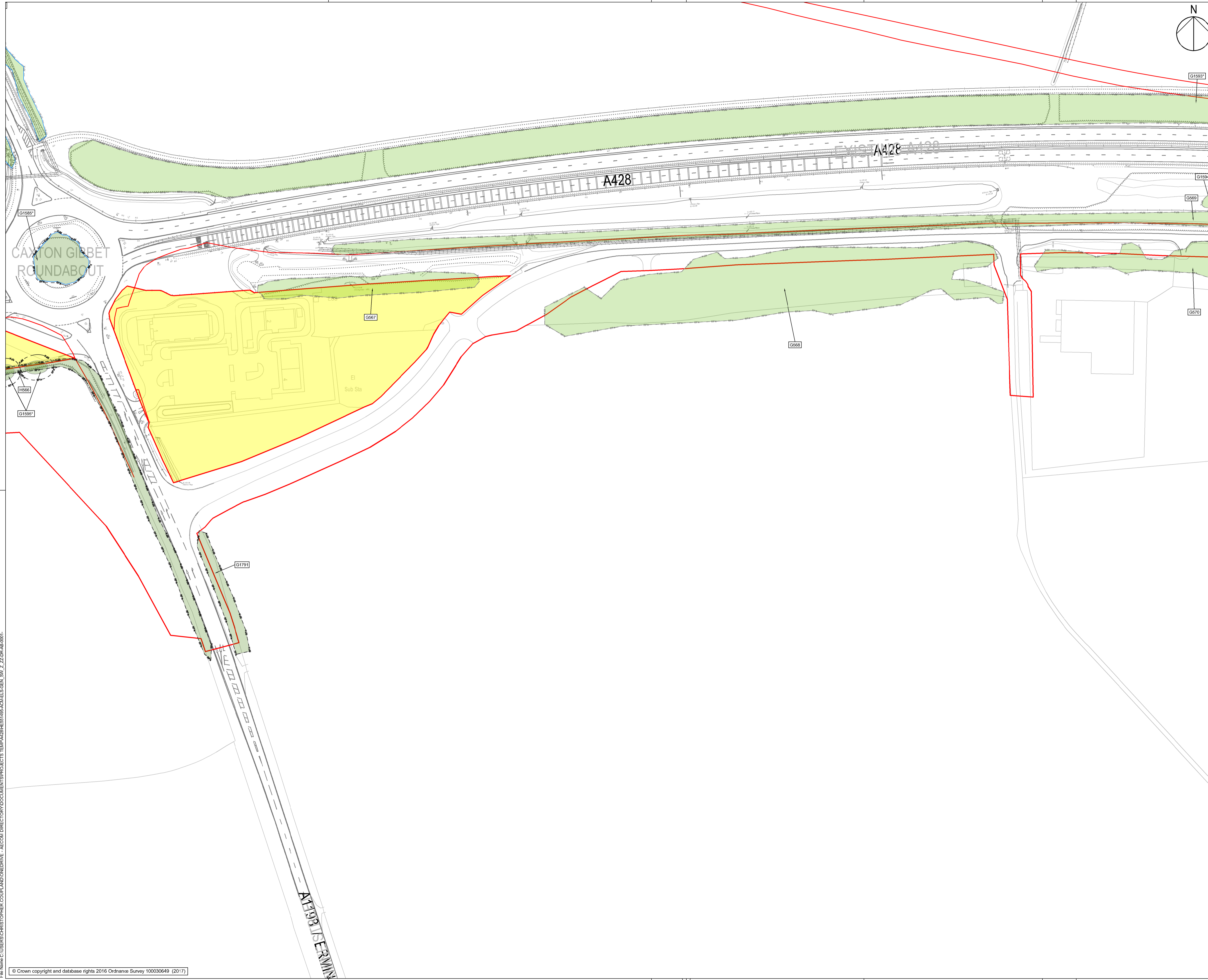
THIS DOCUMENT HAS BEEN PREPARED PURSUANT TO AND SUBJECT TO THE TERMS OF AECOM'S APPOINTMENT BY ITS CLIENT. AECOM ACCEPTS NO LIABILITY FOR ANY USE OF THIS DOCUMENT OTHER THAN BY ITS ORIGINAL CLIENT OR FOLLOWING AECOM'S EXPRESS AGREEMENT TO SUCH USE, AND ONLY FOR THE PURPOSES FOR WHICH IT WAS PREPARED AND PROVIDED.

<b>AECOM</b> AECOM House Home Lane Beeford Tel:1234 349641 Fax:01234 216288 www.aecom.com	<b>AECOM</b> AECOM Infrastructure & Environment UK Limited Registered in England Registered number: 880328 Registered office: Midpoint, Alenham Link, Basingstoke, Hampshire RG21 7PP
---	---

Drawing Number	Highways England PIN	Originator	Volume	Rev
HE551495	ACM	ELS	-	P02
GEN_SW_Z_ZZ	DR	AB	0066	
Location	Type	Role	Number	

Plot Date: 20 June 2021 15:30:09  
File Name: \\A:\J25\PROJ\2021\05\HE551495\ACM\GEN\_SW\_Z\_ZZ\DR-AB-0066-1.dwg

© Crown copyright and database rights 2016 Ordnance Survey 100030649 (2017)



**SAFETY, HEALTH AND ENVIRONMENTAL INFORMATION BOX**

IT IS ASSUMED THAT ALL WORKS ON THIS DRAWING WILL BE CARRIED OUT BY A COMPETENT CONTRACTOR WORKING, WHERE APPROPRIATE, TO AN APPROPRIATE METHOD STATEMENT.

THIS DRAWING IS TO BE USED ONLY FOR THE PURPOSE OF ISSUE THAT IT WAS ISSUED FOR AND IS SUBJECT TO AMENDMENT.

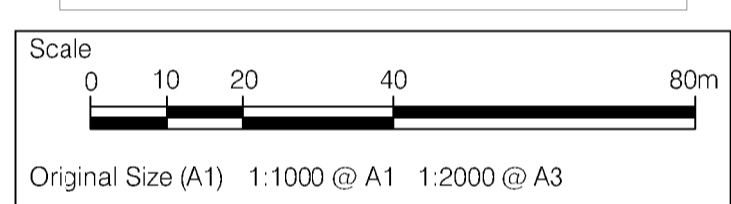
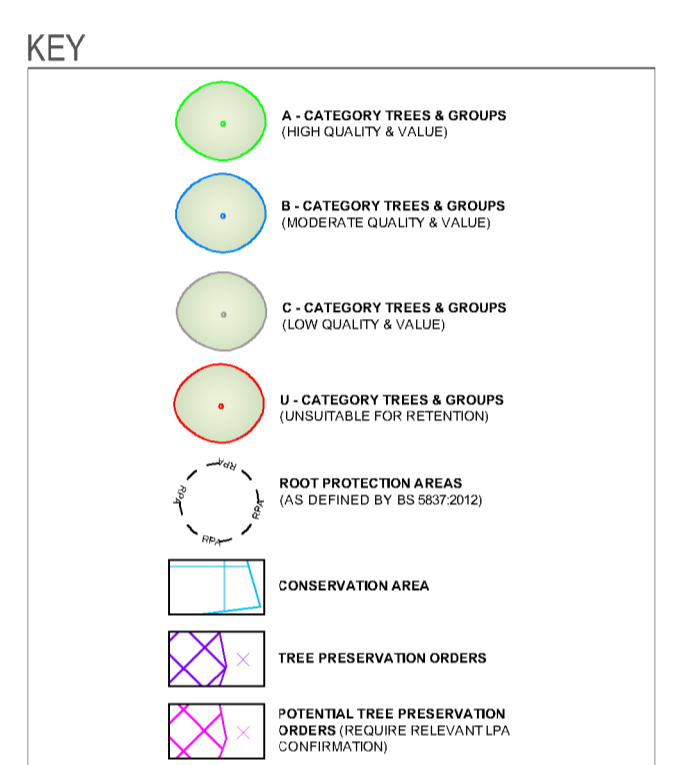
EXCEPTIONAL RISKS RELATING TO THE WORKS ASSOCIATED WITH THIS DRAWING ARE IDENTIFIED BELOW.

**CONSTRUCTION**

**MAINTENANCE / OPERATION / DECOMMISSIONING / DEMOLITION**

**NOTES**

- THIS DRAWING IS TO BE READ IN CONJUNCTION WITH ALL OTHER RELEVANT DOCUMENTATION.
- DO NOT SCALE FROM THIS DRAWING. USE ONLY PRINTED DIMENSIONS.
- ALL DIMENSIONS, CHANGES, LEVELS AND COORDINATES ARE IN METRES UNLESS DEFINED OTHERWISE.
- THIS DRAWING IS TO BE READ IN CONJUNCTION WITH THE PROJECT HEALTH & SAFETY FILE FOR ANY IDENTIFIED POTENTIAL RISKS.
- TREE CATEGORIES DEFINED BY BS5837:2012.
- TREE LOCATIONS AS BASED UPON ON SITE OBSERVATIONS AND AVAILABLE AERIAL IMAGERY.
- PLANS SHOULD BE READ IN CONJUNCTION WITH THE SUPPORTING AECOM ARBORICULTURAL REPORT.
- THE ORIGINAL OF THIS DRAWING WAS PRODUCED IN COLOUR - A MONOCHROME COPY SHOULD NOT BE RELIED UPON.



DCO SUBMISSION	AW	28-05-21	P02
First Issue	AW	27-11-20	P01
Revision Details	By	Date	Suffix
	Check		

**DCO APPLICATION**

Client  
 Highways England  
 Woodlands  
 Manton Lane  
 Manton Industrial Estate  
 Bedford  
 MK41 7LW

Working on behalf of

**A428 BLACK CAT TO CAXTON GIBBET IMPROVEMENTS**

**TREE CONSTRAINTS PLAN SHEET 66 OF 73**

Designed	Drawn	Checked	Approved	Date
TF	CC	TF	AW	28.05.2021
Interna Project No.	Suitability			
60541541	D7			
Scale @ A1	Zone			
1:500	General			

THIS DOCUMENT HAS BEEN PREPARED PURSUANT TO AND SUBJECT TO THE TERMS OF AECOM'S APPOINTMENT BY ITS CLIENT. AECOM ACCEPTS NO LIABILITY FOR ANY USE OF THIS DOCUMENT OTHER THAN BY ITS ORIGINAL CLIENT OR FOLLOWING AECOM'S EXPRESS AGREEMENT TO SUCH USE, AND ONLY FOR THE PURPOSES FOR WHICH IT WAS PREPARED AND PROVIDED.

AECOM  
 AECOM House  
 Home Lane  
 Bedford  
 Tel:1234 349641  
 Fax:01234 216288  
 www.aecom.com

**AECOM**  
 AECOM Infrastructure & Environment UK Limited  
 Registered in England Registered number: 880328  
 Registered office: Midpoint, Alconson Link,  
 Basingstoke, Hampshire RG21 7PP

Drawing Number	Originator	Volume	Rev
HE551495 - ACM - ELS -			P02
GEN_SW_Z_Z-DR-AB-0067			
Location	Type	Role	Number

Plot Date: 20 June 2021 15:33:33  
 File Name: C:\PROJECTS\DCO\PROJECTS\TEMP\A428\HE551495-ACM-ELS-GEN\_SW\_Z\_Z-DR-AB-0067-



**SAFETY, HEALTH AND ENVIRONMENTAL INFORMATION BOX**

IT IS ASSUMED THAT ALL WORKS ON THIS DRAWING WILL BE CARRIED OUT BY A COMPETENT CONTRACTOR WORKING, WHERE APPROPRIATE, TO AN APPROPRIATE METHOD STATEMENT.

THIS DRAWING IS TO BE USED ONLY FOR THE PURPOSE OF ISSUE THAT IT WAS ISSUED FOR AND IS SUBJECT TO AMENDMENT.

EXCEPTIONAL RISKS RELATING TO THE WORKS ASSOCIATED WITH THIS DRAWING ARE IDENTIFIED BELOW.

CONSTRUCTION

MAINTENANCE / OPERATION / DECOMMISSIONING / DEMOLITION

**NOTES**

- THIS DRAWING IS TO BE READ IN CONJUNCTION WITH ALL OTHER RELEVANT DOCUMENTATION.
- DO NOT SCALE FROM THIS DRAWING, USE ONLY PRINTED DIMENSIONS.
- ALL DIMENSIONS, CHANGES, LEVELS AND COORDINATES ARE IN METRES UNLESS DEFINED OTHERWISE.
- THIS DRAWING IS TO BE READ IN CONJUNCTION WITH THE PROJECT HEALTH & SAFETY FILE FOR ANY IDENTIFIED POTENTIAL RISKS.
- TREE CATEGORIES DEFINED BY BS5837:2012.
- TREE LOCATIONS AS BASED UPON ON SITE OBSERVATIONS AND AVAILABLE AERIAL IMAGERY.
- PLANS SHOULD BE READ IN CONJUNCTION WITH THE SUPPORTING AECOM ARBORICULTURAL REPORT.
- THE ORIGINAL OF THIS DRAWING WAS PRODUCED IN COLOUR - A MONOCHROME COPY SHOULD NOT BE RELIED UPON.

**KEY**

- A - CATEGORY TREES & GROUPS (HIGH QUALITY & VALUE)
- B - CATEGORY TREES & GROUPS (MODERATE QUALITY & VALUE)
- C - CATEGORY TREES & GROUPS (LOW QUALITY & VALUE)
- D - CATEGORY TREES & GROUPS (UNSUITABLE FOR RETENTION)
- ROOT PROTECTION AREAS (AS DEFINED BY BS 5837:2012)
- CONSERVATION AREA
- TREE PRESERVATION ORDERS
- POTENTIAL TREE PRESERVATION ORDERS (REQUIRE RELEVANT LPA CONFIRMATION)

Scale  
0 10 20 40 80m

Original Size (A1) 1:1000 @ A1 1:2000 @ A3

DCO SUBMISSION	AW	28-05-21	P02
First Issue	AW	27-11-20	P01
Revision Details	By	Date	Suffix
	Check		

**DCO APPLICATION**

Client  
Highways England  
Woodlands  
Manton Lane  
Manton Industrial Estate  
Beeford  
MK41 7LW

Working on behalf of  
**highways england**

**A428 BLACK CAT TO CAXTON GIBBET IMPROVEMENTS**

**TREE CONSTRAINTS PLAN SHEET 67 OF 73**

Designed	Drawn	Checked	Approved	Date
TF	CC	TF	AW	28.05.2021
Interna Project No.	Suitability			
60541541	D7			
Scale @ A1	Zone			
1:500	General			

THIS DOCUMENT HAS BEEN PREPARED PURSUANT TO AND SUBJECT TO THE TERMS OF AECOM'S APPOINTMENT BY ITS CLIENT. AECOM ACCEPTS NO LIABILITY FOR ANY USE OF THIS DOCUMENT OTHER THAN BY ITS ORIGINAL CLIENT OR FOLLOWING AECOM'S EXPRESS AGREEMENT TO SUCH USE, AND ONLY FOR THE PURPOSES FOR WHICH IT WAS PREPARED AND PROVIDED.

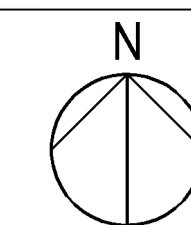
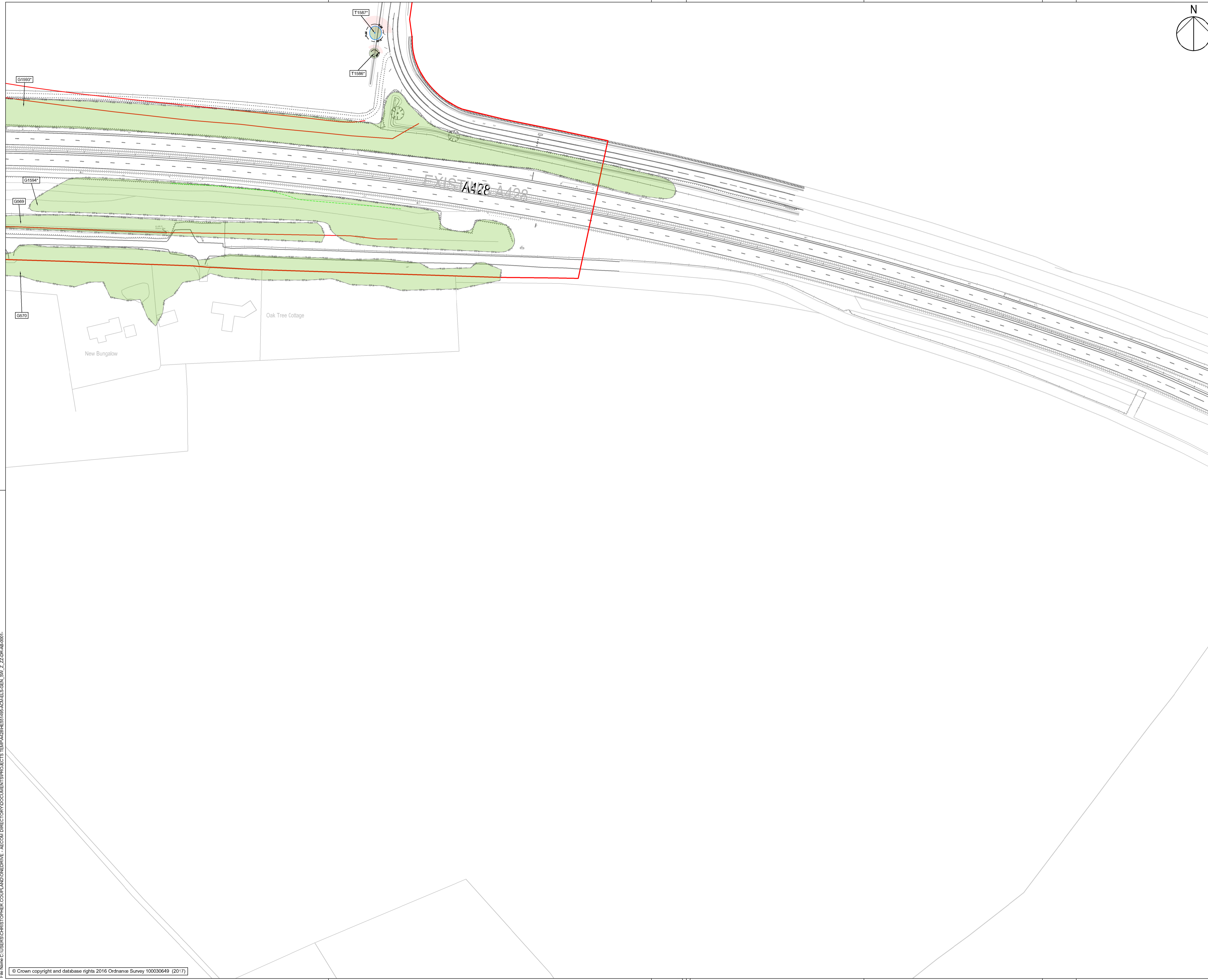
**AECOM**  
AECOM House  
Home Lane  
Beeford  
Tel:1234 349641  
Fax:01234 216288  
www.aecom.com

**AECOM**  
AECOM Infrastructure & Environment UK Limited  
Registered in England Registered number: 880328  
Registered office: Midpoint, Alconton Link,  
Basingstoke, Hampshire RG21 7PP

Drawing Number	Originator	Volume	Rev
HE551495 - ACM	ELS		P02
GEN_SW_Z_ZZ - DR - AB - 0068			
Location	Type	Role	Number

File Path: C:\Users\jms15466\Documents\PROJECTS\TEMP\A428\HE551495-ACM\SW\_Z\_ZZ\DR-AB-0068-0001-  
 File Name: C:\Users\jms15466\Documents\PROJECTS\TEMP\A428\HE551495-ACM\SW\_Z\_ZZ\DR-AB-0068-0001-





**SAFETY, HEALTH AND ENVIRONMENTAL INFORMATION BOX**

IT IS ASSUMED THAT ALL WORKS ON THIS DRAWING WILL BE CARRIED OUT BY A COMPETENT CONTRACTOR WORKING, WHERE APPROPRIATE, TO AN APPROPRIATE METHOD STATEMENT.

THIS DRAWING IS TO BE USED ONLY FOR THE PURPOSE OF ISSUE THAT IT WAS ISSUED FOR AND IS SUBJECT TO AMENDMENT.

EXCEPTIONAL RISKS RELATING TO THE WORKS ASSOCIATED WITH THIS DRAWING ARE IDENTIFIED BELOW.

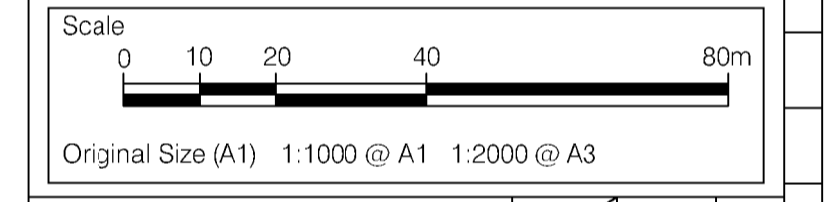
**CONSTRUCTION**

**MAINTENANCE / OPERATION / DECOMMISSIONING / DEMOLITION**

- NOTES**
- THIS DRAWING IS TO BE READ IN CONJUNCTION WITH ALL OTHER RELEVANT DOCUMENTATION.
  - DO NOT SCALE FROM THIS DRAWING, USE ONLY PRINTED DIMENSIONS.
  - ALL DIMENSIONS, CHAINAGES, LEVELS AND COORDINATES ARE IN METRES UNLESS DEFINED OTHERWISE.
  - THIS DRAWING IS TO BE READ IN CONJUNCTION WITH THE PROJECT HEALTH & SAFETY FILE FOR ANY IDENTIFIED POTENTIAL RISKS.
  - TREE CATEGORIES DEFINED BY BS5837:2012.
  - TREE LOCATIONS AS BASED UPON ON SITE OBSERVATIONS AND AVAILABLE AERIAL IMAGERY.
  - PLANS SHOULD BE READ IN CONJUNCTION WITH THE SUPPORTING AECOM ARBORICULTURAL REPORT.
  - THE ORIGINAL OF THIS DRAWING WAS PRODUCED IN COLOUR - A MONOCHROME COPY SHOULD NOT BE RELIED UPON.

**KEY**

- A - CATEGORY TREES & GROUPS (HIGH QUALITY & VALUE)
- B - CATEGORY TREES & GROUPS (MODERATE QUALITY & VALUE)
- C - CATEGORY TREES & GROUPS (LOW QUALITY & VALUE)
- D - CATEGORY TREES & GROUPS (UNSUITABLE FOR RETENTION)
- ROOT PROTECTION AREAS (AS DEFINED BY BS 5837:2012)
- CONSERVATION AREA
- TREE PRESERVATION ORDERS
- POTENTIAL TREE PRESERVATION ORDERS (REQUIRE RELEVANT LPA CONFIRMATION)



DCO SUBMISSION	AW	28-05-21	PO2
First Issue	AW	27-11-20	PO1
Revision Details	By	Date	Suffix
	Check		

**DCO APPLICATION**

Client  
**Highways England**  
 Woodlands  
 Manton Lane  
 Manton Industrial Estate  
 Bedford  
 MK41 7LW

Working on behalf of

**A428 BLACK CAT TO CAXTON GIBBET IMPROVEMENTS**

**TREE CONSTRAINTS PLAN SHEET 68 OF 73**

Designed	Drawn	Checked	Approved	Date
TF	CC	TF	AW	28.05.2021
Interna Project No.	Suitability			
60541541	D7			
Scale @ A1	Zone			
1:500	General			

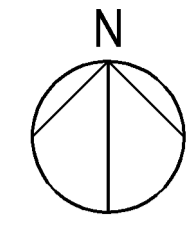
THIS DOCUMENT HAS BEEN PREPARED PURSUANT TO AND SUBJECT TO THE TERMS OF AECOM'S APPOINTMENT BY ITS CLIENT. AECOM ACCEPTS NO LIABILITY FOR ANY USE OF THIS DOCUMENT OTHER THAN BY ITS ORIGINAL CLIENT OR FOLLOWING AECOM'S EXPRESS AGREEMENT TO SUCH USE, AND ONLY FOR THE PURPOSES FOR WHICH IT WAS PREPARED AND PROVIDED.

**AECOM**  
 AECOM House  
 Home Lane  
 Bedford  
 Tel: 1234 349641  
 Fax: 01234 216288  
 www.aecom.com

**AECOM**  
 AECOM Infrastructure & Environment UK Limited  
 Registered in England Registered number: 880328  
 Registered office: Midpoint, Alconton Link,  
 Basingstoke, Hampshire RG21 7FP

Drawing Number	Originator	Volume	Rev
HE551495	ACM	ELS	PO2
Location	Type	Role	Number
GEN_SW_Z_ZZ-DR-AB-0069			

Plot Date: 20 June 2021 15:35:09  
 File Name: C:\PROJECTS\HIS\OTHER\AECOM\DIRECTOR\DOCUMENTS\PROJECTS\TEMP\A428\HE551495-ACM\EL\SW\_Z\_ZZ-DR-AB-0001-



**SAFETY, HEALTH AND ENVIRONMENTAL INFORMATION BOX**

IT IS ASSUMED THAT ALL WORKS ON THIS DRAWING WILL BE CARRIED OUT BY A COMPETENT CONTRACTOR WORKING, WHERE APPROPRIATE, TO AN APPROPRIATE METHOD STATEMENT.

THIS DRAWING IS TO BE USED ONLY FOR THE PURPOSE OF ISSUE THAT IT WAS ISSUED FOR AND IS SUBJECT TO AMENDMENT.

EXCEPTIONAL RISKS RELATING TO THE WORKS ASSOCIATED WITH THIS DRAWING ARE IDENTIFIED BELOW.

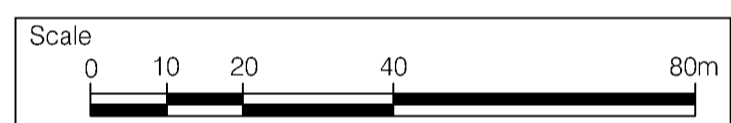
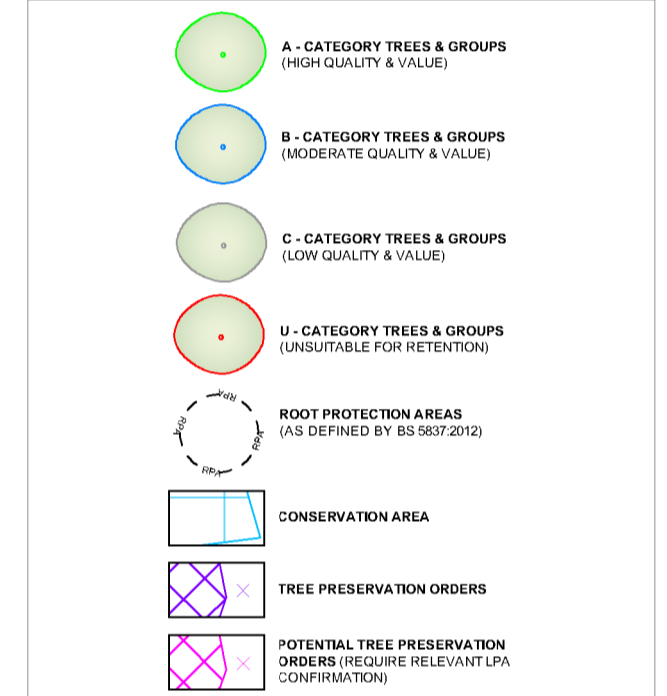
**CONSTRUCTION**

**MAINTENANCE / OPERATION / DECOMMISSIONING / DEMOLITION**

**NOTES**

1. THIS DRAWING IS TO BE READ IN CONJUNCTION WITH ALL OTHER RELEVANT DOCUMENTATION.
2. DO NOT SCALE FROM THIS DRAWING, USE ONLY PRINTED DIMENSIONS.
3. ALL DIMENSIONS, CHAINAGES, LEVELS AND COORDINATES ARE IN METRES UNLESS DEFINED OTHERWISE.
4. THIS DRAWING IS TO BE READ IN CONJUNCTION WITH THE PROJECT HEALTH & SAFETY FILE FOR ANY IDENTIFIED POTENTIAL RISKS.
5. TREE CATEGORIES DEFINED BY BS5837:2012.
6. TREE LOCATIONS AS BASED UPON ON SITE OBSERVATIONS AND AVAILABLE AERIAL IMAGERY.
7. PLANS SHOULD BE READ IN CONJUNCTION WITH THE SUPPORTING AECOM ARBORICULTURAL REPORT.
8. THE ORIGINAL OF THIS DRAWING WAS PRODUCED IN COLOUR - A MONOCHROME COPY SHOULD NOT BE RELIED UPON.

**KEY**



Original Size (A1) 1:1000 @ A1 1:2000 @ A3

DCO SUBMISSION	AW	28-05-21	P02
First Issue	AW	27-11-20	P01
Revision Details	By	Date	Suffix
	Check		

**DCO APPLICATION**

Client  
Highways England  
Woodlands  
Manton Lane  
Manton Industrial Estate  
Beeford  
MK41 7LW

Working on behalf of

Project Title  
**A428 BLACK CAT TO CAXTON GIBBET IMPROVEMENTS**

Drawing Title  
**TREE CONSTRAINTS PLAN SHEET 69 OF 73**

Designed	Drawn	Checked	Approved	Date
TF	CC	TF	AW	28.05.2021

Interna Project No.  
60541541

Scale @ A1  
1:1000

Suitability  
D7

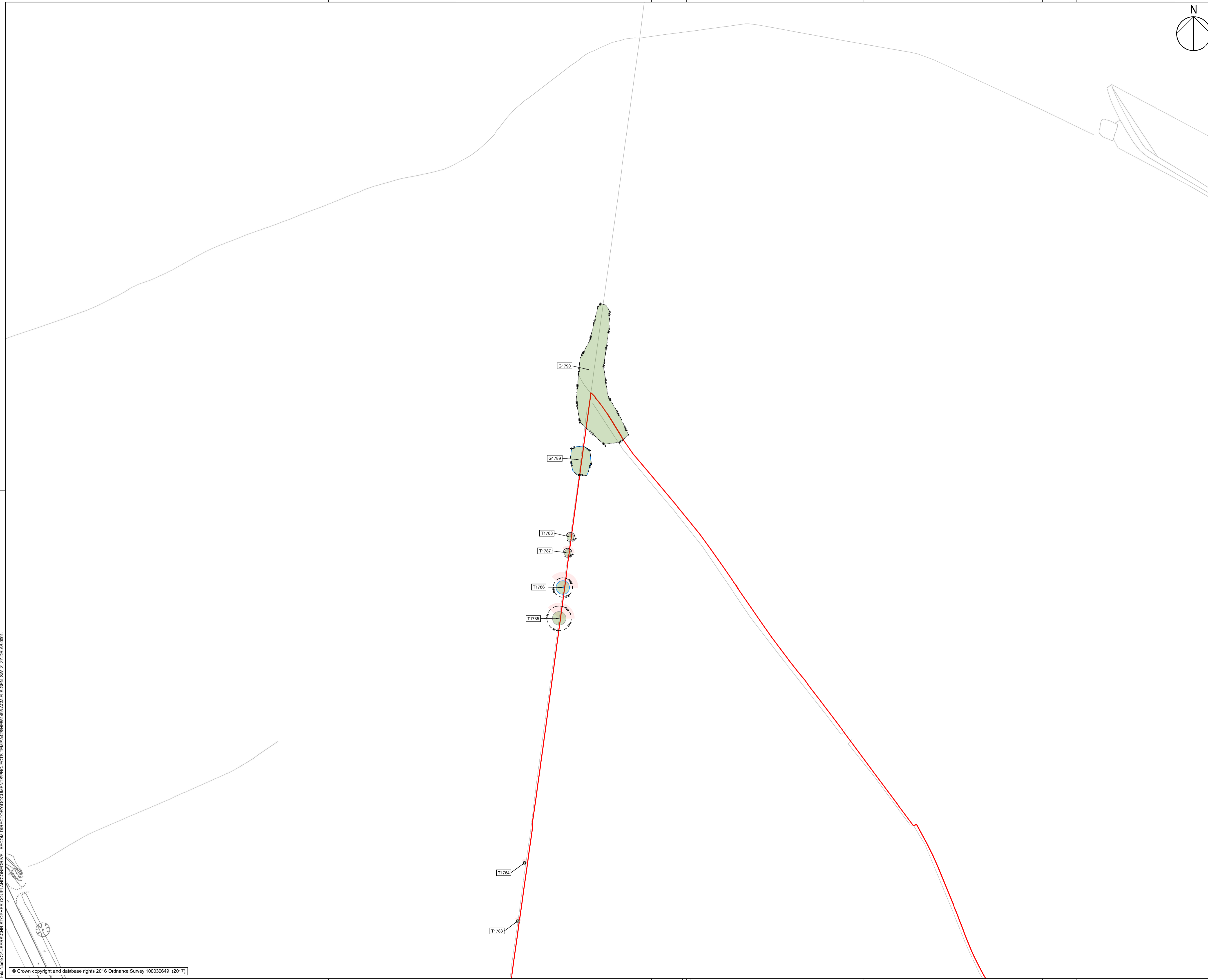
Zone  
General

THIS DOCUMENT HAS BEEN PREPARED PURSUANT TO AND SUBJECT TO THE TERMS OF AECOM'S APPOINTMENT BY ITS CLIENT. AECOM ACCEPTS NO LIABILITY FOR ANY USE OF THIS DOCUMENT OTHER THAN BY ITS ORIGINAL CLIENT OR FOLLOWING AECOM'S EXPRESS AGREEMENT TO SUCH USE, AND ONLY FOR THE PURPOSES FOR WHICH IT WAS PREPARED AND PROVIDED.

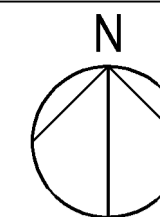
AECOM  
AECOM House  
Home Lane  
Beeford  
Tel: 1234 349641  
Fax: 01234 216288  
www.aecom.com

**AECOM**  
AECOM Infrastructure & Environment UK Limited  
Registered in England Registered number: 880328  
Registered office: Midpoint, Altonson Link,  
Basingstoke, Hampshire RG21 7PP

Drawing Number	Originator	Volume	Rev
HE551495 - ACM	ELS	-	P02
GEN_SW_Z_ZZ - DR - AB - 0070			
Location	Type	Role	Number



File Path: C:\Users\j1351351\Documents\PROJECTS\TEMP\A428\HE551495-ACM\GEN\_SW\_Z\_ZZ\DR-AB-0070-  
 File Name: C:\Users\j1351351\Documents\PROJECTS\TEMP\A428\HE551495-ACM\GEN\_SW\_Z\_ZZ\DR-AB-0070-



**SAFETY, HEALTH AND ENVIRONMENTAL INFORMATION BOX**

IT IS ASSUMED THAT ALL WORKS ON THIS DRAWING WILL BE CARRIED OUT BY A COMPETENT CONTRACTOR WORKING, WHERE APPROPRIATE, TO AN APPROPRIATE METHOD STATEMENT.

THIS DRAWING IS TO BE USED ONLY FOR THE PURPOSE OF ISSUE THAT IT WAS ISSUED FOR AND IS SUBJECT TO AMENDMENT.

EXCEPTIONAL RISKS RELATING TO THE WORKS ASSOCIATED WITH THIS DRAWING ARE IDENTIFIED BELOW.





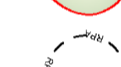
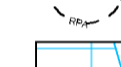

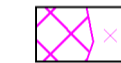
**CONSTRUCTION**

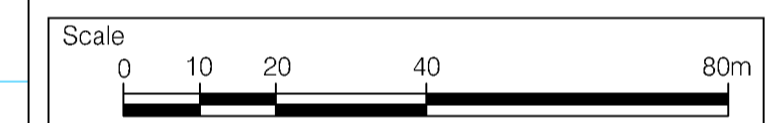
**MAINTENANCE / OPERATION / DECOMMISSIONING / DEMOLITION**

**NOTES**

1. THIS DRAWING IS TO BE READ IN CONJUNCTION WITH ALL OTHER RELEVANT DOCUMENTATION.
2. DO NOT SCALE FROM THIS DRAWING, USE ONLY PRINTED DIMENSIONS.
3. ALL DIMENSIONS, CHANGES, LEVELS AND COORDINATES ARE IN METRES UNLESS DEFINED OTHERWISE.
4. THIS DRAWING IS TO BE READ IN CONJUNCTION WITH THE PROJECT HEALTH & SAFETY FILE FOR ANY IDENTIFIED POTENTIAL RISKS.
5. TREE CATEGORIES DEFINED BY BS5837:2012.
6. TREE LOCATIONS AS BASED UPON ON SITE OBSERVATIONS AND AVAILABLE AERIAL IMAGERY.
7. PLANS SHOULD BE READ IN CONJUNCTION WITH THE SUPPORTING AECOM ARBORICULTURAL REPORT.
8. THE ORIGINAL OF THIS DRAWING WAS PRODUCED IN COLOUR - A MONOCHROME COPY SHOULD NOT BE RELIED UPON.

**KEY**

-  A - CATEGORY TREES & GROUPS (HIGH QUALITY & VALUE)
-  B - CATEGORY TREES & GROUPS (MODERATE QUALITY & VALUE)
-  C - CATEGORY TREES & GROUPS (LOW QUALITY & VALUE)
-  D - CATEGORY TREES & GROUPS (UNSUITABLE FOR RETENTION)
-  ROOT PROTECTION AREAS (AS DEFINED BY BS 5837:2012)
-  CONSERVATION AREA
-  TREE PRESERVATION ORDERS
-  POTENTIAL TREE PRESERVATION ORDERS (REQUIRE RELEVANT LPA CONFIRMATION)



Original Size (A1) 1:1000 @ A1 1:2000 @ A3

DCO SUBMISSION	AW	28-05-21	P02
First Issue	AW	27-11-20	P01
Revision Details	By	Date	Suffix
	Check		

**DCO APPLICATION**

Client  
**Highways England**  
 Woodlands  
 Manton Lane  
 Manton Industrial Estate  
 Bedford  
 MK41 7LW

Working on behalf of  


**A428 BLACK CAT TO CAXTON GIBBET IMPROVEMENTS**

**TREE CONSTRAINTS PLAN SHEET 70 OF 73**

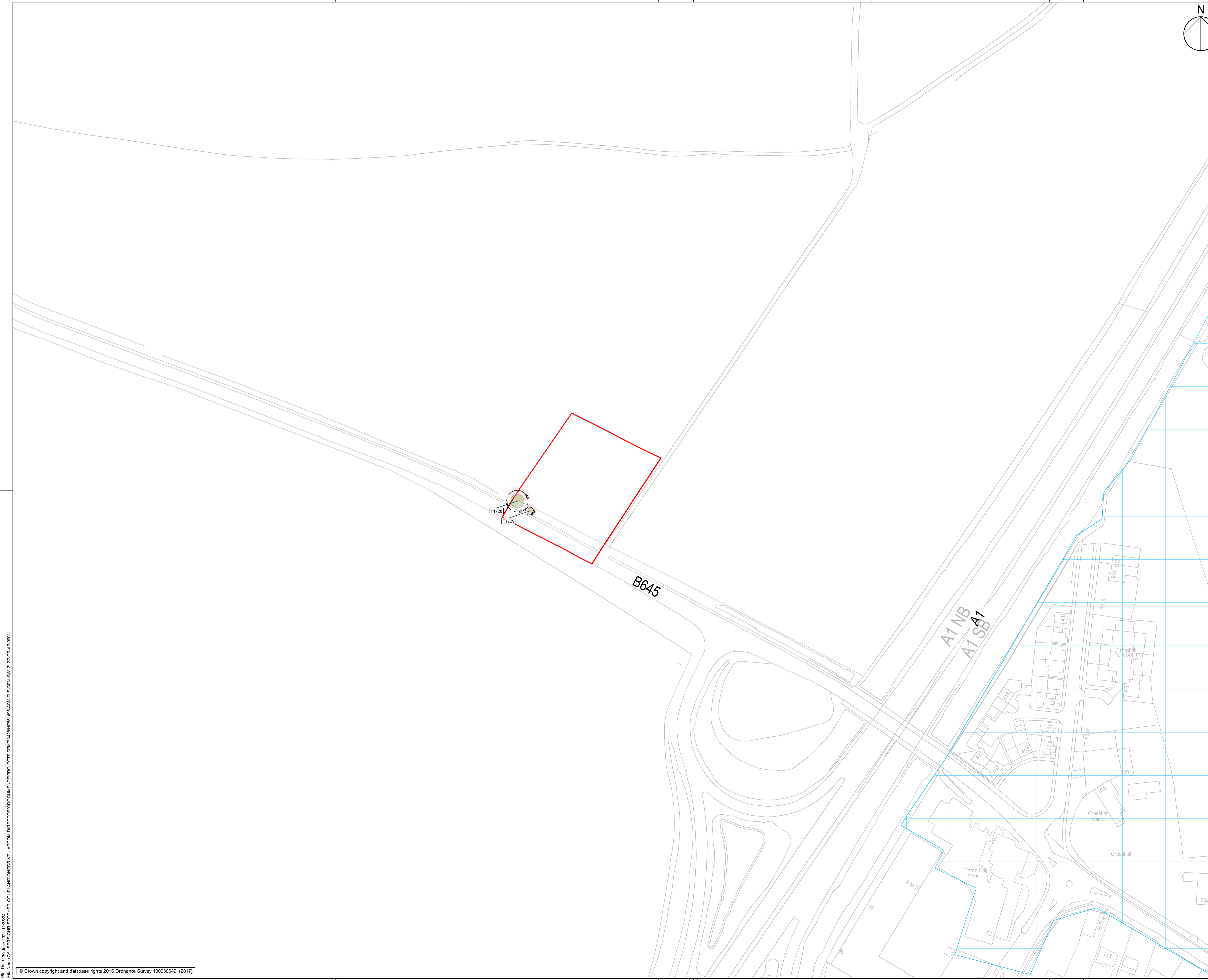
Designed TF	Drawn CC	Checked TF	Approved AW	Date 28.05.2021
Internal Project No. 60541541	Suitability D7		Zone General	

THIS DOCUMENT HAS BEEN PREPARED PURSUANT TO AND SUBJECT TO THE TERMS OF AECOM'S APPOINTMENT BY ITS CLIENT. AECOM ACCEPTS NO LIABILITY FOR ANY USE OF THIS DOCUMENT OTHER THAN BY ITS ORIGINAL CLIENT OR FOLLOWING AECOM'S EXPRESS AGREEMENT TO SUCH USE, AND ONLY FOR THE PURPOSES FOR WHICH IT WAS PREPARED AND PROVIDED.

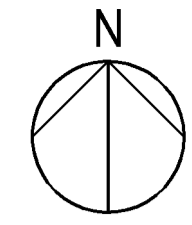
**AECOM**  
 AECOM House  
 Home Lane  
 Bedford  
 Tel: 1234 349641  
 Fax: 01234 216288  
 www.aecom.com

**AECOM**  
 AECOM Infrastructure & Environment UK Limited  
 Registered in England Registered number: 880328  
 Registered office: Midpoint, Almonson Link,  
 Basingstoke, Hampshire RG21 7FP

Drawing Number HE551495	Originator ACM	Volume ELS	Rev P02
GEN_SW_Z_ZZ_DR_AB_0071			
Location	Type	Role	Number



Plot Date: 20 June 2021 15:35:24  
File Name: C:\GIS\PROJECTS\AECOM\DIRECTOR\DOCUMENTS\PROJECTS\TEMP\A428\HE551495-ACM\EL\SW\_Z\_ZZ\_DR\_AB\_0071-



**SAFETY, HEALTH AND ENVIRONMENTAL INFORMATION BOX**

IT IS ASSUMED THAT ALL WORKS ON THIS DRAWING WILL BE CARRIED OUT BY A COMPETENT CONTRACTOR WORKING, WHERE APPROPRIATE, TO AN APPROPRIATE METHOD STATEMENT.

THIS DRAWING IS TO BE USED ONLY FOR THE PURPOSE OF ISSUE THAT IT WAS ISSUED FOR AND IS SUBJECT TO AMENDMENT.

EXCEPTIONAL RISKS RELATING TO THE WORKS ASSOCIATED WITH THIS DRAWING ARE IDENTIFIED BELOW.

**CONSTRUCTION**

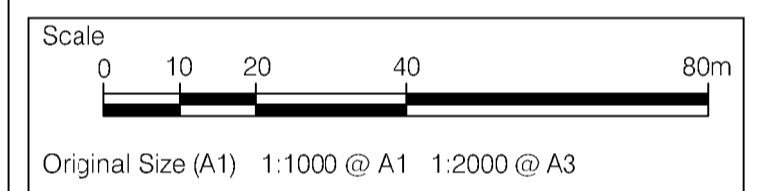
**MAINTENANCE / OPERATION / DECOMMISSIONING / DEMOLITION**

**NOTES**

1. THIS DRAWING IS TO BE READ IN CONJUNCTION WITH ALL OTHER RELEVANT DOCUMENTATION.
2. DO NOT SCALE FROM THIS DRAWING, USE ONLY PRINTED DIMENSIONS.
3. ALL DIMENSIONS, CHAINAGES, LEVELS AND COORDINATES ARE IN METRES UNLESS DEFINED OTHERWISE.
4. THIS DRAWING IS TO BE READ IN CONJUNCTION WITH THE PROJECT HEALTH & SAFETY FILE FOR ANY IDENTIFIED POTENTIAL RISKS.
5. TREE CATEGORIES DEFINED BY BS5837:2012.
6. TREE LOCATIONS AS BASED UPON ON SITE OBSERVATIONS AND AVAILABLE AERIAL IMAGERY.
7. PLANS SHOULD BE READ IN CONJUNCTION WITH THE SUPPORTING AECOM ARBORICULTURAL REPORT.
8. THE ORIGINAL OF THIS DRAWING WAS PRODUCED IN COLOUR - A MONOCHROME COPY SHOULD NOT BE RELIED UPON.

**KEY**

- A - CATEGORY TREES & GROUPS (HIGH QUALITY & VALUE)
- B - CATEGORY TREES & GROUPS (MODERATE QUALITY & VALUE)
- C - CATEGORY TREES & GROUPS (LOW QUALITY & VALUE)
- D - CATEGORY TREES & GROUPS (UNSUITABLE FOR RETENTION)
- ROOT PROTECTION AREAS (AS DEFINED BY BS 5837:2012)
- CONSERVATION AREA
- TREE PRESERVATION ORDERS
- POTENTIAL TREE PRESERVATION ORDERS (REQUIRE RELEVANT LPA CONFIRMATION)



DCO SUBMISSION	AW	28-05-21	P02
First Issue	AW	27-11-20	P01
Revision Details	By Check	Date	Suffix

**DCO APPLICATION**

Client  
Highways England  
Woodlands  
Manton Lane  
Manton Industrial Estate  
Beeford  
MK41 7LW

Working on behalf of  
**highways england**

Project Title  
**A428 BLACK CAT TO CAXTON GIBBET IMPROVEMENTS**

Drawing Title  
**TREE CONSTRAINTS PLAN SHEET 71 OF 73**

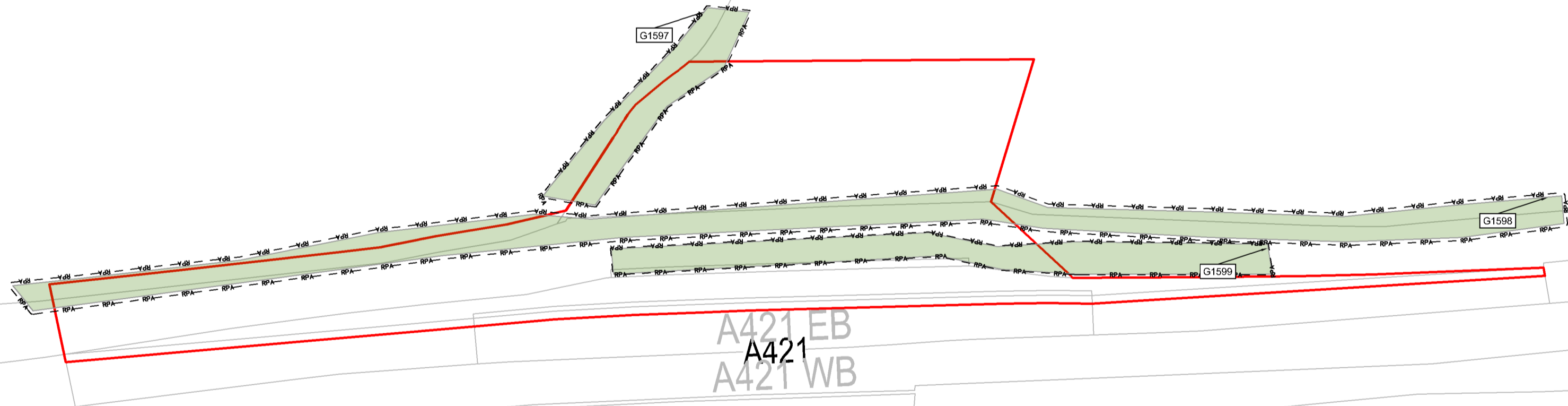
Designed TF	Drawn CC	Checked TF	Approved AW	Date 28.05.2021
Interna Project No. 60541541	Suitability D7	Scale @ A1 1:500 Zone General		

THIS DOCUMENT HAS BEEN PREPARED PURSUANT TO AND SUBJECT TO THE TERMS OF AECOM'S APPOINTMENT BY ITS CLIENT. AECOM ACCEPTS NO LIABILITY FOR ANY USE OF THIS DOCUMENT OTHER THAN BY ITS ORIGINAL CLIENT OR FOLLOWING AECOM'S EXPRESS AGREEMENT TO SUCH USE, AND ONLY FOR THE PURPOSES FOR WHICH IT WAS PREPARED AND PROVIDED.

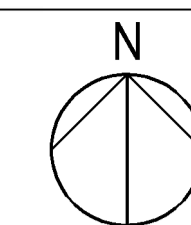
AECOM  
AECOM House  
Horne Lane  
Beeford  
Tel:1234 349641  
Fax:01234 216288  
www.aecom.com

**AECOM**  
AECOM Infrastructure & Environment UK Limited  
Registered in England Registered number: 880328  
Registered office: Midpoint, Alenham Link,  
Basingstoke, Hampshire RG21 7FP

Drawing Number HE551495	Originator ACM	Volume ELS	Rev P02
Location GEN_SW_Z_ZZ_DR_AB_0072	Type	Role	Number



File Path: C:\Users\jms133599\Documents\PROJECTS\TEMP\A428\HE551495-ACM\GEN\_SW\_Z\_ZZ\_DR\_AB\_0072-1.dwg  
 File Name: C:\Users\jms133599\Documents\PROJECTS\TEMP\A428\HE551495-ACM\GEN\_SW\_Z\_ZZ\_DR\_AB\_0072-1.dwg  
 Plot Date: 20 June 2021 15:37:09  
 File Name: C:\Users\jms133599\Documents\PROJECTS\TEMP\A428\HE551495-ACM\GEN\_SW\_Z\_ZZ\_DR\_AB\_0072-1.dwg



**SAFETY, HEALTH AND ENVIRONMENTAL INFORMATION BOX**

IT IS ASSUMED THAT ALL WORKS ON THIS DRAWING WILL BE CARRIED OUT BY A COMPETENT CONTRACTOR WORKING, WHERE APPROPRIATE, TO AN APPROPRIATE METHOD STATEMENT.

THIS DRAWING IS TO BE USED ONLY FOR THE PURPOSE OF ISSUE THAT IT WAS ISSUED FOR AND IS SUBJECT TO AMENDMENT.

EXCEPTIONAL RISKS RELATING TO THE WORKS ASSOCIATED WITH THIS DRAWING ARE IDENTIFIED BELOW.

CONSTRUCTION

MAINTENANCE / OPERATION / DECOMMISSIONING / DEMOLITION

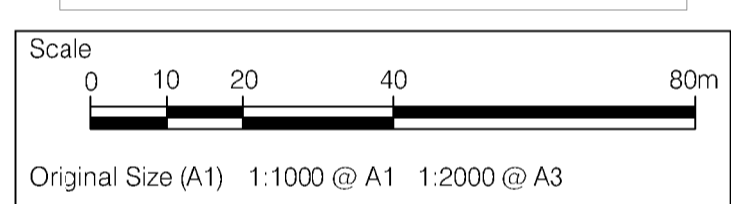
**NOTES**

- THIS DRAWING IS TO BE READ IN CONJUNCTION WITH ALL OTHER RELEVANT DOCUMENTATION.
- DO NOT SCALE FROM THIS DRAWING, USE ONLY PRINTED DIMENSIONS.
- ALL DIMENSIONS, CHAINAGES, LEVELS AND COORDINATES ARE IN METRES UNLESS DEFINED OTHERWISE.
- THIS DRAWING IS TO BE READ IN CONJUNCTION WITH THE PROJECT HEALTH & SAFETY FILE FOR ANY IDENTIFIED POTENTIAL RISKS.
- TREE CATEGORIES DEFINED BY BS5837:2012.
- TREE LOCATIONS AS BASED UPON ON SITE OBSERVATIONS AND AVAILABLE AERIAL IMAGERY.
- PLANS SHOULD BE READ IN CONJUNCTION WITH THE SUPPORTING AECOM ARBORICULTURAL REPORT.
- THE ORIGINAL OF THIS DRAWING WAS PRODUCED IN COLOUR - A MONOCHROME COPY SHOULD NOT BE RELIED UPON.



**KEY**

- A - CATEGORY TREES & GROUPS (HIGH QUALITY & VALUE)
- B - CATEGORY TREES & GROUPS (MODERATE QUALITY & VALUE)
- C - CATEGORY TREES & GROUPS (LOW QUALITY & VALUE)
- D - CATEGORY TREES & GROUPS (UNSUITABLE FOR RETENTION)
- ROOT PROTECTION AREAS (AS DEFINED BY BS 5837:2012)
- CONSERVATION AREA
- TREE PRESERVATION ORDERS
- POTENTIAL TREE PRESERVATION ORDERS (REQUIRE RELEVANT LPA CONFIRMATION)



DCO SUBMISSION	AW	28-05-21	PO2
First Issue	AW	27-11-20	PO1
Revision Details	By	Date	Suffix
	Check		

**DCO APPLICATION**

Client  
**Highways England**  
 Woodlands  
 Manton Lane  
 Manton Industrial Estate  
 Bedford  
 MK41 7LW

Working on behalf of

Project Title  
**A428 BLACK CAT TO CAXTON GIBBET IMPROVEMENTS**

**TREE CONSTRAINTS PLAN SHEET 72 OF 73**

Designed	Drawn	Checked	Approved	Date
TF	CC	TF	AW	28.05.2021
Interna Project No.	Suitability			
60541541	D7			
Scale @ A1	Zone			
1:500	General			

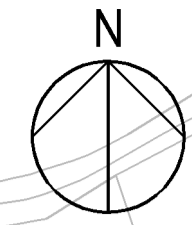
THIS DOCUMENT HAS BEEN PREPARED PURSUANT TO AND SUBJECT TO THE TERMS OF AECOM'S APPOINTMENT BY ITS CLIENT. AECOM ACCEPTS NO LIABILITY FOR ANY USE OF THIS DOCUMENT OTHER THAN BY ITS ORIGINAL CLIENT OR FOLLOWING AECOM'S EXPRESS AGREEMENT TO SUCH USE, AND ONLY FOR THE PURPOSES FOR WHICH IT WAS PREPARED AND PROVIDED.

AECOM  
 AECOM House  
 Home Lane  
 Bedford  
 Tel:1234 349641  
 Fax:01234 216288  
 www.aecom.com

**AECOM**  
 AECOM Infrastructure & Environment UK Limited  
 Registered in England Registered number: 880328  
 Registered office: Midpoint, Almonson Link,  
 Basingstoke, Hampshire RG21 7FP

Drawing Number	Originator	Volume	Rev
HE551495 - ACM	ELS	-	PO2
GEN_SW_Z_ZZ-DR-AB-0073			
Location	Type	Role	Number

Plot Date: 20 June 2021 15:35:06  
 File Name: C:\PROJECTS\DCO\DCO\PROJECTS\TEMP\A428\HE551495-ACM\EL5\GEN\_SW\_Z\_ZZ-DR-AB-0001-



**SAFETY, HEALTH AND ENVIRONMENTAL INFORMATION BOX**

IT IS ASSUMED THAT ALL WORKS ON THIS DRAWING WILL BE CARRIED OUT BY A COMPETENT CONTRACTOR WORKING, WHERE APPROPRIATE, TO AN APPROPRIATE METHOD STATEMENT.  
THIS DRAWING IS TO BE USED ONLY FOR THE PURPOSE OF ISSUE THAT IT WAS ISSUED FOR AND IS SUBJECT TO AMENDMENT.  
EXCEPTIONAL RISKS RELATING TO THE WORKS ASSOCIATED WITH THIS DRAWING ARE IDENTIFIED BELOW.







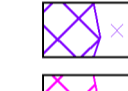

**CONSTRUCTION**

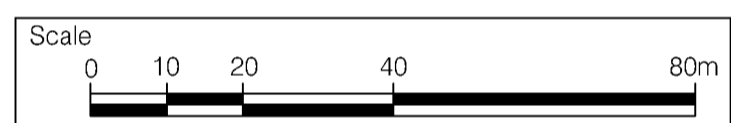
**MAINTENANCE / OPERATION / DECOMMISSIONING / DEMOLITION**

**NOTES**

1. THIS DRAWING IS TO BE READ IN CONJUNCTION WITH ALL OTHER RELEVANT DOCUMENTATION.
2. DO NOT SCALE FROM THIS DRAWING, USE ONLY PRINTED DIMENSIONS.
3. ALL DIMENSIONS, CHAINAGES, LEVELS AND COORDINATES ARE IN METRES UNLESS DEFINED OTHERWISE.
4. THIS DRAWING IS TO BE READ IN CONJUNCTION WITH THE PROJECT HEALTH & SAFETY FILE FOR ANY IDENTIFIED POTENTIAL RISKS.
5. TREE CATEGORIES DEFINED BY BS5837:2012.
6. TREE LOCATIONS AS BASED UPON ON SITE OBSERVATIONS AND AVAILABLE AERIAL IMAGERY.
7. PLANS SHOULD BE READ IN CONJUNCTION WITH THE SUPPORTING AECOM ARBORICULTURAL REPORT.
8. THE ORIGINAL OF THIS DRAWING WAS PRODUCED IN COLOUR - A MONOCHROME COPY SHOULD NOT BE RELIED UPON.

**KEY**

-  A - CATEGORY TREES & GROUPS (HIGH QUALITY & VALUE)
-  B - CATEGORY TREES & GROUPS (MODERATE QUALITY & VALUE)
-  C - CATEGORY TREES & GROUPS (LOW QUALITY & VALUE)
-  D - CATEGORY TREES & GROUPS (UNSUITABLE FOR RETENTION)
-  ROOT PROTECTION AREAS (AS DEFINED BY BS 5837:2012)
-  CONSERVATION AREA
-  TREE PRESERVATION ORDERS
-  POTENTIAL TREE PRESERVATION ORDERS (REQUIRE RELEVANT LPA CONFIRMATION)



Original Size (A1) 1:1000 @ A1 1:2000 @ A3

DCO SUBMISSION	AW	28-05-21	PO2
First Issue	AW	27-11-20	PO1
Revision Details	By	Check	Date
			Suffix

**DCO APPLICATION**

Client  
Highways England  
Woodlands  
Manton Lane  
Manton Industrial Estate  
Beeford  
MK41 7LW

Working on behalf of  


**A428 BLACK CAT TO CAXTON GIBBET IMPROVEMENTS**

**TREE CONSTRAINTS PLAN SHEET 73 OF 73**

Designed	Drawn	Checked	Approved	Date
TF	CC	TF	AW	28.05.2021
Interna Project No.	Suitability			
60541541	D7			
Scale @ A1	Zone			
1:1000	General			

THIS DOCUMENT HAS BEEN PREPARED PURSUANT TO AND SUBJECT TO THE TERMS OF AECOM'S APPOINTMENT BY ITS CLIENT. AECOM ACCEPTS NO LIABILITY FOR ANY USE OF THIS DOCUMENT OTHER THAN BY ITS ORIGINAL CLIENT OR FOLLOWING AECOM'S EXPRESS AGREEMENT TO SUCH USE, AND ONLY FOR THE PURPOSES FOR WHICH IT WAS PREPARED AND PROVIDED.

**AECOM**  
AECOM House  
Home Lane  
Beeford  
Tel: 01234 349641  
Fax: 01234 216288  
www.aecom.com

**AECOM**  
AECOM Infrastructure & Environment UK Limited  
Registered in England Registered number: 880328  
Registered office: Midpoint, Altonson Link,  
Basingstoke, Hampshire RG21 7PP

Drawing Number	Originator	Volume	Rev
HE551495 - ACM - ELS -			PO2
GEN_SW_Z_ZZ - DR - AB - 0147			
Location	Type	Role	Number

P:\01\_Cad\20 June 2021\1535599 - File Name: C:\Users\joshua.rids\Documents\PROJECTS\TEMP\A428\HE551495-ACM-ELS-GEN\_SW\_Z\_ZZ-DR-AB-0001-